
From: Smith, Ralph N - DNR
Sent: Thursday, September 07, 2017 4:09 PM
To: 'Scott Blado'; DNR RR NOR
Cc: Dave Larsen
Subject: RE: BRRTS #03-04-104167 Closure Submittal
Attachments: Parcel Owner Info Four Corners Store Road and west of Four Corners Tavern.PNG

Scott,

Thanks for the ftp upload of the closure submittal information. I still don't see the 30-day notification to the ROW Holder for Four Corners Store Road, Mr. Darin S. Lulich – see attachment? The interesting note about this site is that no LGUs have ROW holdings for that part of Four Corners Store Road.

We are committed to service excellence.

Visit our survey at <http://dnr.wi.gov/customersurvey> to evaluate how I did.

Ralph N. Smith

Hydrogeologist – Remediation and Redevelopment Program
Division of Environmental Management
Wisconsin Department of Natural Resources
101 S. Webster St., PO Box 7921
Madison, WI 53707-7921
Phone: (608) 261-6543
Fax: (608) 267-7646
Ralph.Smith@wisconsin.gov



From: Scott Blado [mailto:SBlado@reiengineering.com]
Sent: Thursday, September 07, 2017 10:31 AM
To: DNR RR NOR
Cc: Smith, Ralph N - DNR; Dave Larsen
Subject: BRRTS #03-04-104167 Closure Submittal

The site closure submittal for the Four Corners Tavern site has been uploaded to the ftp site for Northern Region. The file is a zipped .pdf file named as "BRRTS #03-04-104167 Closure Submittal". Fees were previously submitted to the program assistant in Antigo, WI.

Thank you,

Scott Blado




Scott Blado - Environmental Scientist



Scott J. Blado
Environmental Scientist
Sblado@REIengineering.com

Tel: 877-734-7745
715-675-9784
Cell: 715-470-2323
Fax: 715-675-4060



Connect with us :   

Confidentiality Notice: This message is intended for the recipient only. If you have received this e-mail in error please disregard.


▼ Name, Address, Parcel# etc 🔍

0300010000 35 04026246053540400010000

Search, Select, Buffer, Export

By Shape | By Value | By Spatial | **Results**

Features selected: 1

-  Mail ZIP: 0
- Sale Amount: 0
- Total Land Value: 24000
- Total Improvement Value: 0
- EFMV Land: 23500
- EFMV Improvement: 0
- SaleDate: 03/14/2006
- Latest Tax Amount: 264.82
- Site Address (Physical Address):
- Site City:
- Site ZIP:
- ZONING: 1

[NOVUS-Tax and Property Information](#)

(1 of 3)

Parcel Boundary: DARIN S

[NOVUS - Tax and Property Information](#)
TaxID#: 22402
Name: DARIN S, LULICH

Site Address (Physical Address):

Mail Address: 63040 US HWY 63 MASON WI 54856

Last Tax Amount: 34.82
Estimated Fair Market Value Improvement: \$0.00
Estimated Fair Market Value Land: \$0.00
Total Improvement Value: \$0.00
Total Land Value: \$0.00
Sale Amount: \$0.00
Section: 02 **Town:** 45 **Range:** 05
MCD/Community:
Short Description: NE NE LESS V336, P162
GIS A... 44.58 **D...** 44.07

[Zoom to](#)

04030245050220100010000



58020 ARGO RD³⁶

County Hwy E

30015 COUNTY HWY E^{225.6}

Four Corners Store Rd

04030245050210100020000

04026246053540400010000

04030245050

04030245050210100010000