

03-57-002801


02-57-001682

Reedsburg Cleaners

VIERBICHER ASSOCIATES, INC.

July 23, 2002

David Swimm
Wisconsin Department of Commerce
Environmental & Regulatory Services
P.O. Box 8044
Madison, WI 53708-8044



RE: Well Abandonment Notification
Gade-Kleeber Motors, 305 Main St., Reedsburg
Commerce #: 53959-1941-05-A
BRRTS #: 03-57-001062

Dear Mr. Swimm:

On July 19, 2002, nine monitoring wells were abandoned with 3/8" chipped bentonite. The bentonite was brought up to the top of each well casing. Concrete was placed above the well casing and brought to the surface to provide an adequate surface seal. I have enclosed copies of the well abandonment forms for the following wells: MW-1, MW-2, MW-3, MW-3P, MW-5, MW-6, MW-8A, MW-9, and RW-1. I have also enclosed a map showing the locations of the abandoned wells.

Monitoring wells, MW-4 and MW-7, were not abandoned. These two wells may be of use to groundwater monitoring efforts at the nearby Reedsburg Cleaners site (BRRTS# 03-57-002801 & 02-57-001682). We are requesting to transfer abandonment liability of MW-4 and MW-7 to Reedsburg Cleaners. Vierbicher Associates is currently the consultant working on the environmental cleanup at Reedsburg Cleaners.

If you have any questions or comments regarding the information provided herein, or require additional documentation, please feel free to give us a call at (608) 233-5800.

Sincerely,
VIERBICHER ASSOCIATES, INC.

A handwritten signature in black ink that reads "Joel L. Janssen".

Joel L. Janssen
Hydrogeologist

Enclosures

cc: Bill Meyer, City of Reedsburg
Joseph Hasler, City Attorney
Randy Maass, DNR-South Central Region

▼ 400 VIKING DRIVE
P.O. BOX 379
REEDSBURG, WI 53959
(608) 524-6468
Fax (608) 524-8218

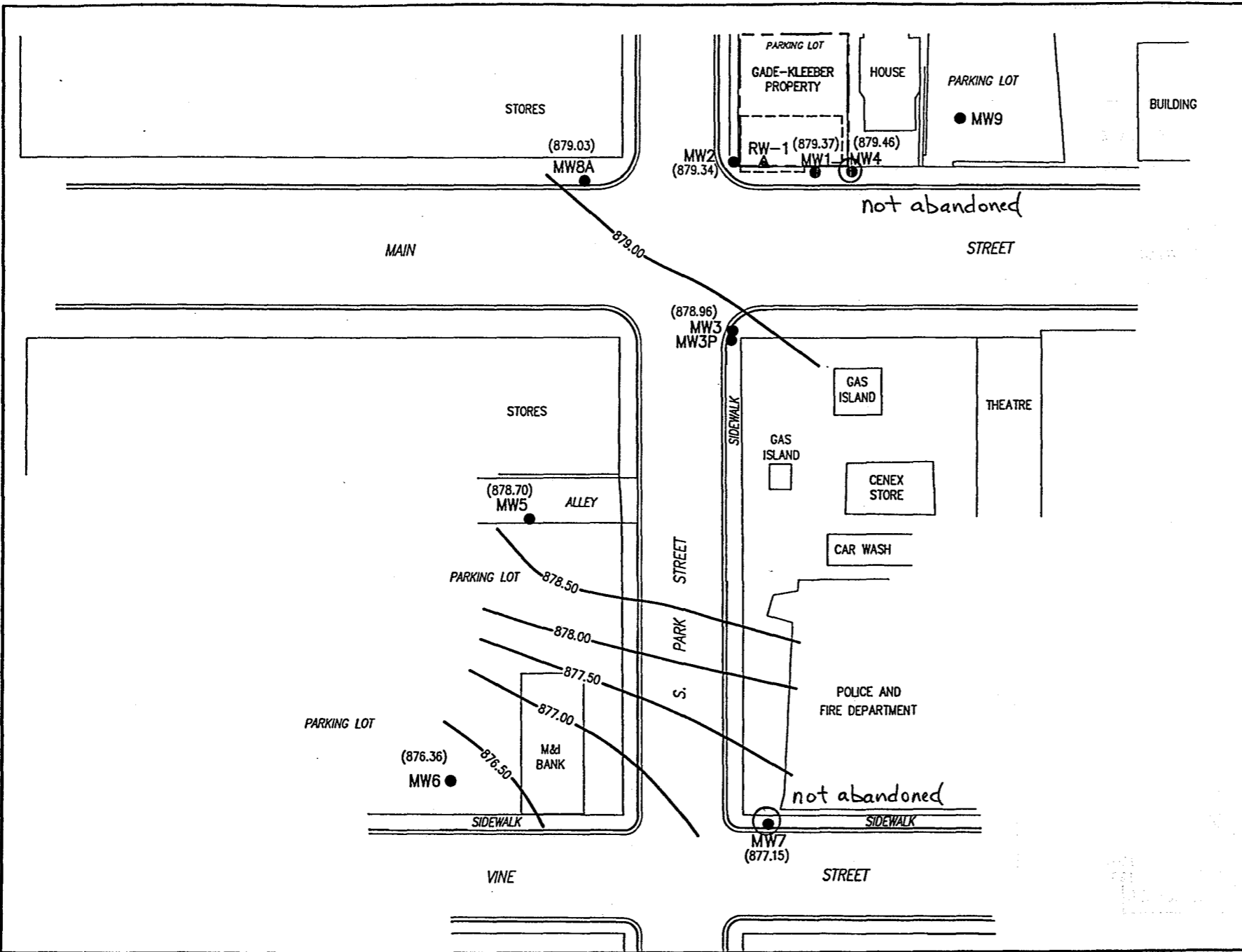
▼ 6200 MINERAL POINT RD.
MADISON, WI 53705-4504
(608) 233-5800
Fax (608) 233-4131

▼ 1521 METRO DRIVE, SUITE 205
P.O. BOX 650
SCHOFIELD, WI 54476-0650
(715) 359-2003
Fax (715) 359-4753

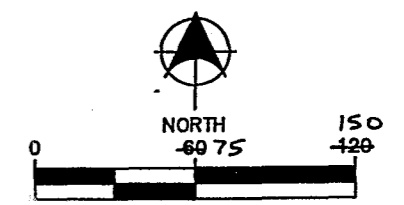
▼ P.O. BOX 542
PRAIRIE DU CHIEN, WI 53821
(608) 326-1051
Fax (608) 326-1052

▼ www.vierbicher.com

FILE: envdvg \gade \gw10-28-99



- LEGEND**
- GADE-KLEEBER PROPERTY LINE
 - [Hatched Box] FORMER EXCAVATION LOCATION
 - ▲ RW-1 RECOVERY WELL
 - MW8A MONITORING WELL
 - (878.39) WATER TABLE ELEVATION
 - WATER TABLE CONTOUR



VIERBICHER ASSOCIATES

Groundwater Monitoring
Gade-Kleeber Property
Reedsburg, Wisconsin

Figure 2
Water Table Contour Map
at Static Level
October 28, 1999

All abandonment work shall be performed in accordance with the provisions of Chapters NR 111, NR 112, or NR 141, Wis. Admin. Code, whichever is applicable. Also, see instructions included with this form.

(1) GENERAL INFORMATION		(2) FACILITY NAME	
Well/Drillhole/Borehole Location <u>SE 1/4 of NW 1/4 of Sec. 10 ; T. 12 N; R. 4</u> <input checked="" type="checkbox"/> E. <input type="checkbox"/> W.	County <u>Sauk</u>	Original Well Owner (If Known) <u>Gade-Kleeber Motors</u>	
(If applicable) Gov't Lot _____ Grid Number _____		Present Well Owner <u>City of Reedsburg</u>	
Grid Location _____ ft. <input type="checkbox"/> N. <input type="checkbox"/> S. _____ ft. <input type="checkbox"/> E. <input type="checkbox"/> W.		Street or Route <u>P.O. Box 490</u>	
Civil Town Name _____		City, State, Zip Code <u>Reedsburg, WI 53959</u>	
Street Address of Well <u>305 Main Street</u>		Facility Well No. and/or Name (If Applicable) <u>MW-1</u>	
City, Village <u>Reedsburg</u>		Reason For Abandonment <u>site was closed by Dept. of Commerce</u>	
		Date of Abandonment <u>July 19, 2002</u>	
		WI Unique Well No. _____	

WELL/DRILLHOLE/BOREHOLE INFORMATION

(3) Original Well/Drill/Borehole Construction Completed On
(Date) 5/26/93

Monitoring Well
 Water Well
 Drillhole
 Borehole

Construction Report Available?
 Yes No

Construction Type:
 Drilled Driven (Sandpoint) Dug
 Other (Specify) _____

Formation Type:
 Unconsolidated Formation Bedrock

Total Well Depth (ft.) 14 Casing Diameter (ins.) 2
(From ground surface)

Casing Depth (ft.) 14

Was Well Annular Space Grouted? Yes No Unknown
If Yes, To What Depth? _____ Feet

(4) Depth to Water (Feet) 9.5

Pump & Piping Removed? Yes No Not Applicable
Liner(s) Removed? Yes No Not Applicable
Screen Removed? Yes No Not Applicable
Casing Left in Place? Yes No Not Applicable
If No, Explain _____

Was Casing Cut Off Below Surface? Yes No
Did Sealing Material Rise to Surface? Yes No
Did Material Settle After 24 Hours? Yes No
If Yes, Was Hole Retopped? Yes No

(5) Required Method of Placing Sealing Material

Conductor Pipe-Gravity Conductor Pipe-Pumped
 Dump Bailer Other(Explain) _____

(6) Sealing Materials

Neat Cement Grout
 Sand-Cement (Concrete) Grout
 Concrete
 Clay-Sand Slurry
 Bentonite-Sand Slurry
 Chipped Bentonite

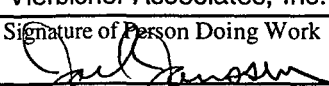
For monitoring wells and monitoring well boreholes only

Bentonite Pellets
 Granular Bentonite
 Bentonite -Cement Grout

(7) Sealing Material Used	From (Ft.)	To (Ft.)	No. Yards, Sacks Sealant or Volume	Mix Ratio or Mud Weight
<u>3/8 inch chipped bentonite</u>	<u>Surface</u>	<u>14</u>	<u>1/2 sack</u>	<u>hydrated</u>

(8) Comments: _____

(9) Name of Person or Firm Doing Sealing Work
Vierbicher Associates, Inc.

Signature of Person Doing Work 	Date Signed <u>7/22/02</u>
Street or Route <u>6200 Mineral Point Road</u>	Telephone Number <u>(608) 233-5800</u>
City, State, Zip Code <u>Madison, WI 53705</u>	

(10) FOR DNR OR COUNTY USE ONLY

Date Received/Inspected	District/County
Reviewer/Inspector	
Follow-up Necessary	

All abandonment work shall be performed in accordance with the provisions of Chapters NR 111, NR 112, or NR 141, Wis. Admin. Code, whichever is applicable. Also, see instructions included with this form.

(1) GENERAL INFORMATION		(2) FACILITY NAME	
Well/Drillhole/Borehole Location	County <u>Sauk</u>	Original Well Owner (If Known)	<u>Gade-Kleeber Motors</u>
<u>SE 1/4 of NW 1/4 of Sec. 10 ; T. 12 N; R. 4</u> <input checked="" type="checkbox"/> E. <input type="checkbox"/> W.		Present Well Owner	<u>City of Reedsburg</u>
(If applicable) Gov't Lot _____ Grid Number _____		Street or Route	<u>P.O. Box 490</u>
Grid Location _____ ft. <input type="checkbox"/> N. <input type="checkbox"/> S. _____ ft. <input type="checkbox"/> E. <input type="checkbox"/> W.		City, State, Zip Code	<u>Reedsburg, WI 53959</u>
Civil Town Name _____		Facility Well No. and/or Name (If Applicable)	<u>MW-2</u>
Street Address of Well <u>305 Main Street</u>		Reason For Abandonment	<u>site was closed by Dept. of Commerce</u>
City, Village <u>Reedsburg</u>		Date of Abandonment	<u>July 19, 2002</u>
		WI Unique Well No.	_____

WELL/DRILLHOLE/BOREHOLE INFORMATION

(3) Original Well/Drill/Borehole Construction Completed On (Date) <u>5/27/93</u>		(4) Depth to Water (Feet) <u>9</u>	
<input checked="" type="checkbox"/> Monitoring Well <input type="checkbox"/> Water Well <input type="checkbox"/> Drillhole <input type="checkbox"/> Borehole	Construction Report Available? <input checked="" type="checkbox"/> Yes <input type="checkbox"/> No	Pump & Piping Removed? <input type="checkbox"/> Yes <input type="checkbox"/> No <input checked="" type="checkbox"/> Not Applicable Liner(s) Removed? <input type="checkbox"/> Yes <input type="checkbox"/> No <input checked="" type="checkbox"/> Not Applicable Screen Removed? <input type="checkbox"/> Yes <input checked="" type="checkbox"/> No <input type="checkbox"/> Not Applicable Casing Left in Place? <input checked="" type="checkbox"/> Yes <input type="checkbox"/> No <input type="checkbox"/> Not Applicable If No, Explain _____	
Construction Type: <input checked="" type="checkbox"/> Drilled <input type="checkbox"/> Driven (Sandpoint) <input type="checkbox"/> Dug <input type="checkbox"/> Other (Specify) _____		Was Casing Cut Off Below Surface? <input checked="" type="checkbox"/> Yes <input type="checkbox"/> No Did Sealing Material Rise to Surface? <input checked="" type="checkbox"/> Yes <input type="checkbox"/> No Did Material Settle After 24 Hours? <input type="checkbox"/> Yes <input checked="" type="checkbox"/> No If Yes, Was Hole Retopped? <input type="checkbox"/> Yes <input type="checkbox"/> No	
Formation Type: <input checked="" type="checkbox"/> Unconsolidated Formation <input type="checkbox"/> Bedrock		(5) Required Method of Placing Sealing Material <input type="checkbox"/> Conductor Pipe-Gravity <input type="checkbox"/> Conductor Pipe-Pumped <input checked="" type="checkbox"/> Dump Bailer <input type="checkbox"/> Other(Expain) _____	
Total Well Depth (ft.) <u>14.5</u> Casing Diameter (ins.) <u>2</u> (From ground surface)		(6) Sealing Materials	For monitoring wells and monitoring well boreholes only
Casing Depth (ft.) <u>14.5</u>		<input type="checkbox"/> Neat Cement Grout <input type="checkbox"/> Sand-Cement (Concrete) Grout <input type="checkbox"/> Concrete <input type="checkbox"/> Clay-Sand Slurry <input type="checkbox"/> Bentonite-Sand Slurry <input type="checkbox"/> Chipped Bentonite	<input checked="" type="checkbox"/> Bentonite Pellets <input type="checkbox"/> Granular Bentonite <input type="checkbox"/> Bentonite -Cement Grout
Was Well Annular Space Grouted? <input type="checkbox"/> Yes <input checked="" type="checkbox"/> No <input type="checkbox"/> Unknown If Yes, To What Depth? _____ Feet			

(7) Sealing Material Used	From (Ft.)	To (Ft.)	No. Yards, Sacks Sealant or Volume	Mix Ratio or Mud Weight
<u>3/8 inch chipped bentonite</u>	<u>Surface</u>	<u>14.5</u>	<u>1/2 sack</u>	<u>hydrated</u>

(8) Comments: _____

(9) Name of Person or Firm Doing Sealing Work <u>Vierbicher Associates, Inc.</u>	
Signature of Person Doing Work <u>[Signature]</u>	Date Signed <u>7/22/02</u>
Street or Route <u>6200 Mineral Point Road</u>	Telephone Number <u>(608) 233-5800</u>
City, State, Zip Code <u>Madison, WI 53705</u>	

(10) FOR DNR OR COUNTY USE ONLY	
Date Received/Inspected	District/County
Reviewer/Inspector	
Follow-up Necessary	

All abandonment work shall be performed in accordance with the provisions of Chapters NR 111, NR 112, or NR 141, Wis. Admin. Code, whichever is applicable. Also, see instructions included with this form.

(1) GENERAL INFORMATION		(2) FACILITY NAME	
Well/Drillhole/Borehole Location <u>SE 1/4 of NW 1/4 of Sec. 10 ; T. 12 N; R 4</u>	County <u>Sauk</u>	Original Well Owner (If Known) <u>Gade-Kleeber Motors</u>	
(If applicable) Gov't Lot _____ Grid Number _____		Present Well Owner <u>City of Reedsburg</u>	
Grid Location _____ ft. <input type="checkbox"/> N. <input type="checkbox"/> S. _____ ft. <input type="checkbox"/> E. <input checked="" type="checkbox"/> W.		Street or Route <u>P.O. Box 490</u>	
Civil Town Name		City, State, Zip Code <u>Reedsburg, WI 53959</u>	
Street Address of Well <u>305 Main Street</u>		Facility Well No. and/or Name (If Applicable) <u>MW-3</u>	WI Unique Well No. _____
City, Village <u>Reedsburg</u>		Reason For Abandonment <u>site was closed by Dept. of Commerce</u>	
		Date of Abandonment <u>July 19, 2002</u>	


WELL/DRILLHOLE/BOREHOLE INFORMATION

<p>(3) Original Well/Drill/Borehole Construction Completed On (Date) <u>5/27/93</u></p> <p><input checked="" type="checkbox"/> Monitoring Well <input type="checkbox"/> Water Well <input type="checkbox"/> Drillhole <input type="checkbox"/> Borehole</p> <p>Construction Report Available? <input checked="" type="checkbox"/> Yes <input type="checkbox"/> No</p> <p>Construction Type: <input checked="" type="checkbox"/> Drilled <input type="checkbox"/> Driven (Sandpoint) <input type="checkbox"/> Dug <input type="checkbox"/> Other (Specify) _____</p> <p>Formation Type: <input checked="" type="checkbox"/> Unconsolidated Formation <input type="checkbox"/> Bedrock</p> <p>Total Well Depth (ft.) <u>14.5</u> Casing Diameter (ins.) <u>2</u> (From ground surface)</p> <p>Casing Depth (ft.) <u>14.5</u></p> <p>Was Well Annular Space Grouted? <input type="checkbox"/> Yes <input checked="" type="checkbox"/> No <input type="checkbox"/> Unknown If Yes, To What Depth? _____ Feet</p>	<p>(4) Depth to Water (Feet) <u>9</u></p> <p>Pump & Piping Removed? <input type="checkbox"/> Yes <input type="checkbox"/> No <input checked="" type="checkbox"/> Not Applicable Liner(s) Removed? <input type="checkbox"/> Yes <input type="checkbox"/> No <input checked="" type="checkbox"/> Not Applicable Screen Removed? <input type="checkbox"/> Yes <input checked="" type="checkbox"/> No <input type="checkbox"/> Not Applicable Casing Left in Place? <input checked="" type="checkbox"/> Yes <input type="checkbox"/> No <input type="checkbox"/> Not Applicable If No, Explain _____</p> <p>Was Casing Cut Off Below Surface? <input checked="" type="checkbox"/> Yes <input type="checkbox"/> No Did Sealing Material Rise to Surface? <input checked="" type="checkbox"/> Yes <input type="checkbox"/> No Did Material Settle After 24 Hours? <input type="checkbox"/> Yes <input checked="" type="checkbox"/> No If Yes, Was Hole Retopped? <input type="checkbox"/> Yes <input type="checkbox"/> No</p> <p>(5) Required Method of Placing Sealing Material <input type="checkbox"/> Conductor Pipe-Gravity <input type="checkbox"/> Conductor Pipe-Pumped <input checked="" type="checkbox"/> Dump Bailer <input type="checkbox"/> Other(Expain) _____</p> <p>(6) Sealing Materials</p> <table style="width:100%;"> <tr> <td style="width:70%; vertical-align: top;"> <input type="checkbox"/> Neat Cement Grout <input type="checkbox"/> Sand-Cement (Concrete) Grout <input type="checkbox"/> Concrete <input type="checkbox"/> Clay-Sand Slurry <input type="checkbox"/> Bentonite-Sand Slurry <input type="checkbox"/> Chipped Bentonite </td> <td style="width:30%; vertical-align: top;"> For monitoring wells and monitoring well boreholes only <input checked="" type="checkbox"/> Bentonite Pellets <input type="checkbox"/> Granular Bentonite <input type="checkbox"/> Bentonite -Cement Grout </td> </tr> </table>	<input type="checkbox"/> Neat Cement Grout <input type="checkbox"/> Sand-Cement (Concrete) Grout <input type="checkbox"/> Concrete <input type="checkbox"/> Clay-Sand Slurry <input type="checkbox"/> Bentonite-Sand Slurry <input type="checkbox"/> Chipped Bentonite	For monitoring wells and monitoring well boreholes only <input checked="" type="checkbox"/> Bentonite Pellets <input type="checkbox"/> Granular Bentonite <input type="checkbox"/> Bentonite -Cement Grout
<input type="checkbox"/> Neat Cement Grout <input type="checkbox"/> Sand-Cement (Concrete) Grout <input type="checkbox"/> Concrete <input type="checkbox"/> Clay-Sand Slurry <input type="checkbox"/> Bentonite-Sand Slurry <input type="checkbox"/> Chipped Bentonite	For monitoring wells and monitoring well boreholes only <input checked="" type="checkbox"/> Bentonite Pellets <input type="checkbox"/> Granular Bentonite <input type="checkbox"/> Bentonite -Cement Grout		

(7) Sealing Material Used	From (Ft.)	To (Ft.)	No. Yards, Sacks Sealant or Volume	Mix Ratio or Mud Weight
<u>3/8 inch chipped bentonite</u>	<u>Surface</u>	<u>14.5</u>	<u>1/2 sack</u>	<u>hydrated</u>

(8) Comments:

(9) Name of Person or Firm Doing Sealing Work
Vierbicher Associates, Inc.

Signature of Person Doing Work 	Date Signed <u>7/22/02</u>
Street or Route <u>6200 Mineral Point Road</u>	Telephone Number <u>(608) 233-5800</u>
City, State, Zip Code <u>Madison, WI 53705</u>	

(10) FOR DNR OR COUNTY USE ONLY	
Date Received/Inspected	District/County
Reviewer/Inspector	
Follow-up Necessary	

All abandonment work shall be performed in accordance with the provisions of Chapters NR 111, NR 112, or NR 141, Wis. Admin. Code, whichever is applicable. Also, see instructions included with this form.

(1) GENERAL INFORMATION		(2) FACILITY NAME	
Well/Drillhole/Borehole Location	County <u>Sauk</u>	Original Well Owner (If Known) <u>Gade-Kleeber Motors</u>	
<u>SE</u> 1/4 of <u>NW</u> 1/4 of Sec. <u>10</u> ; T. <u>12</u> N; R. <u>4</u> <input checked="" type="checkbox"/> E. <input type="checkbox"/> W.		Present Well Owner <u>City of Reedsburg</u>	
(If applicable) Gov't Lot _____ Grid Number _____		Street or Route <u>P.O. Box 490</u>	
Grid Location _____ ft. <input type="checkbox"/> N. <input type="checkbox"/> S. _____ ft. <input type="checkbox"/> E. <input type="checkbox"/> W.		City, State, Zip Code <u>Reedsburg, WI 53959</u>	
Civil Town Name		Facility Well No. and/or Name (If Applicable) <u>MW-3P</u>	WI Unique Well No. _____
Street Address of Well <u>305 Main Street</u>		Reason For Abandonment <u>site was closed by Dept. of Commerce</u>	
City, Village <u>Reedsburg</u>		Date of Abandonment <u>July 19, 2002</u>	

WELL/DRILLHOLE/BOREHOLE INFORMATION

(3) Original Well/Drill/Borehole Construction Completed On (Date) <u>7/14/93</u>		(4) Depth to Water (Feet) <u>9</u>	
<input checked="" type="checkbox"/> Monitoring Well <input type="checkbox"/> Water Well <input type="checkbox"/> Drillhole <input type="checkbox"/> Borehole	Construction Report Available? <input checked="" type="checkbox"/> Yes <input type="checkbox"/> No	Pump & Piping Removed? <input type="checkbox"/> Yes <input type="checkbox"/> No <input checked="" type="checkbox"/> Not Applicable Liner(s) Removed? <input type="checkbox"/> Yes <input type="checkbox"/> No <input checked="" type="checkbox"/> Not Applicable Screen Removed? <input type="checkbox"/> Yes <input checked="" type="checkbox"/> No <input type="checkbox"/> Not Applicable Casing Left in Place? <input checked="" type="checkbox"/> Yes <input type="checkbox"/> No <input type="checkbox"/> Not Applicable If No, Explain _____	
Construction Type: <input checked="" type="checkbox"/> Drilled <input type="checkbox"/> Driven (Sandpoint) <input type="checkbox"/> Dug <input type="checkbox"/> Other (Specify) _____		Was Casing Cut Off Below Surface? <input checked="" type="checkbox"/> Yes <input type="checkbox"/> No Did Sealing Material Rise to Surface? <input checked="" type="checkbox"/> Yes <input type="checkbox"/> No Did Material Settle After 24 Hours? <input type="checkbox"/> Yes <input checked="" type="checkbox"/> No If Yes, Was Hole Retopped? <input type="checkbox"/> Yes <input type="checkbox"/> No	
Formation Type: <input type="checkbox"/> Unconsolidated Formation <input checked="" type="checkbox"/> Bedrock		(5) Required Method of Placing Sealing Material <input type="checkbox"/> Conductor Pipe-Gravity <input type="checkbox"/> Conductor Pipe-Pumped <input checked="" type="checkbox"/> Dump Bailer <input type="checkbox"/> Other(Explain) _____	
Total Well Depth (ft.) <u>30</u> Casing Diameter (ins.) <u>2</u> (From ground surface)		(6) Sealing Materials <input type="checkbox"/> Neat Cement Grout <input type="checkbox"/> Sand-Cement (Concrete) Grout <input type="checkbox"/> Concrete <input type="checkbox"/> Clay-Sand Slurry <input type="checkbox"/> Bentonite-Sand Slurry <input type="checkbox"/> Chipped Bentonite	
Casing Depth (ft.) <u>30</u>		For monitoring wells and monitoring well boreholes only <input checked="" type="checkbox"/> Bentonite Pellets <input type="checkbox"/> Granular Bentonite <input type="checkbox"/> Bentonite -Cement Grout	
Was Well Annular Space Grouted? <input type="checkbox"/> Yes <input checked="" type="checkbox"/> No <input type="checkbox"/> Unknown If Yes, To What Depth? _____ Feet			

(7) Sealing Material Used	From (Ft.)	To (Ft.)	No. Yards, Sacks Sealant or Volume	Mix Ratio or Mud Weight
<u>3/8 inch chipped bentonite</u>	<u>Surface</u>	<u>30</u>	<u>1sack</u>	<u>hydrated</u>

(8) Comments:

(9) Name of Person or Firm Doing Sealing Work
Vierbicher Associates, Inc.

Signature of Person Doing Work <u>[Signature]</u>	Date Signed <u>7/22/02</u>
Street or Route <u>6200 Mineral Point Road</u>	Telephone Number <u>(608) 233-5800</u>
City, State, Zip Code <u>Madison, WI 53705</u>	

(10) FOR DNR OR COUNTY USE ONLY

Date Received/Inspected	District/County
Reviewer/Inspector	
Follow-up Necessary	

All abandonment work shall be performed in accordance with the provisions of Chapters NR 111, NR 112, or NR 141, Wis. Admin. Code, whichever is applicable. Also, see instructions included with this form.

(1) GENERAL INFORMATION		(2) FACILITY NAME	
Well/Drillhole/Borehole Location <u>SE 1/4 of NW 1/4 of Sec. 10 ; T. 12 N; R 4</u> <input checked="" type="checkbox"/> E. <input type="checkbox"/> W.	County <u>Sauk</u>	Original Well Owner (If Known) <u>Gade-Kleeber Motors</u>	
(If applicable) Gov't Lot _____ Grid Number _____	Grid Location _____ ft. <input type="checkbox"/> N. <input type="checkbox"/> S. _____ ft. <input type="checkbox"/> E. <input type="checkbox"/> W.	Present Well Owner <u>City of Reedsburg</u>	
Civil Town Name <u>Reedsburg</u>	Street Address of Well <u>305 Main Street</u>	Street or Route <u>P.O. Box 490</u>	
City, Village <u>Reedsburg</u>	Facility Well No. and/or Name (If Applicable) <u>MW-5</u>	City, State, Zip Code <u>Reedsburg, WI 53959</u>	
	Reason For Abandonment <u>site was closed by Dept. of Commerce</u>	WI Unique Well No. _____	
	Date of Abandonment <u>July 19, 2002</u>		


WELL/DRILLHOLE/BOREHOLE INFORMATION

<p>(3) Original Well/Drill/Borehole Construction Completed On (Date) <u>7/16/93</u></p> <table style="width:100%;"> <tr> <td style="width: 50%; vertical-align: top;"> <input checked="" type="checkbox"/> Monitoring Well <input type="checkbox"/> Water Well <input type="checkbox"/> Drillhole <input type="checkbox"/> Borehole </td> <td style="width: 50%; vertical-align: top;"> Construction Report Available? <input checked="" type="checkbox"/> Yes <input type="checkbox"/> No </td> </tr> </table> <p>Construction Type: <input checked="" type="checkbox"/> Drilled <input type="checkbox"/> Driven (Sandpoint) <input type="checkbox"/> Dug <input type="checkbox"/> Other (Specify) _____</p> <p>Formation Type: <input checked="" type="checkbox"/> Unconsolidated Formation <input type="checkbox"/> Bedrock</p> <p>Total Well Depth (ft.) <u>14</u> Casing Diameter (ins.) <u>2</u> (From ground surface)</p> <p>Casing Depth (ft.) <u>14</u></p> <p>Was Well Annular Space Grouted? <input type="checkbox"/> Yes <input checked="" type="checkbox"/> No <input type="checkbox"/> Unknown If Yes, To What Depth? _____ Feet</p>	<input checked="" type="checkbox"/> Monitoring Well <input type="checkbox"/> Water Well <input type="checkbox"/> Drillhole <input type="checkbox"/> Borehole	Construction Report Available? <input checked="" type="checkbox"/> Yes <input type="checkbox"/> No	<p>(4) Depth to Water (Feet) <u>9</u></p> <table style="width:100%;"> <tr> <td>Pump & Piping Removed?</td> <td><input type="checkbox"/> Yes <input type="checkbox"/> No <input checked="" type="checkbox"/> Not Applicable</td> </tr> <tr> <td>Liner(s) Removed?</td> <td><input type="checkbox"/> Yes <input type="checkbox"/> No <input checked="" type="checkbox"/> Not Applicable</td> </tr> <tr> <td>Screen Removed?</td> <td><input type="checkbox"/> Yes <input checked="" type="checkbox"/> No <input type="checkbox"/> Not Applicable</td> </tr> <tr> <td>Casing Left in Place?</td> <td><input checked="" type="checkbox"/> Yes <input type="checkbox"/> No <input type="checkbox"/> Not Applicable</td> </tr> </table> <p>If No, Explain _____</p> <p>Was Casing Cut Off Below Surface? <input checked="" type="checkbox"/> Yes <input type="checkbox"/> No Did Sealing Material Rise to Surface? <input checked="" type="checkbox"/> Yes <input type="checkbox"/> No Did Material Settle After 24 Hours? <input type="checkbox"/> Yes <input checked="" type="checkbox"/> No If Yes, Was Hole Retopped? <input type="checkbox"/> Yes <input type="checkbox"/> No</p> <p>(5) Required Method of Placing Sealing Material</p> <table style="width:100%;"> <tr> <td><input type="checkbox"/> Conductor Pipe-Gravity</td> <td><input type="checkbox"/> Conductor Pipe-Pumped</td> </tr> <tr> <td><input checked="" type="checkbox"/> Dump Bailer</td> <td><input type="checkbox"/> Other(Explain)</td> </tr> </table> <p>(6) Sealing Materials</p> <table style="width:100%;"> <tr> <td style="width: 70%;"> <input type="checkbox"/> Neat Cement Grout <input type="checkbox"/> Sand-Cement (Concrete) Grout <input type="checkbox"/> Concrete <input type="checkbox"/> Clay-Sand Slurry <input type="checkbox"/> Bentonite-Sand Slurry <input type="checkbox"/> Chipped Bentonite </td> <td style="width: 30%; vertical-align: top;"> For monitoring wells and monitoring well boreholes only <input checked="" type="checkbox"/> Bentonite Pellets <input type="checkbox"/> Granular Bentonite <input type="checkbox"/> Bentonite - Cement Grout </td> </tr> </table>	Pump & Piping Removed?	<input type="checkbox"/> Yes <input type="checkbox"/> No <input checked="" type="checkbox"/> Not Applicable	Liner(s) Removed?	<input type="checkbox"/> Yes <input type="checkbox"/> No <input checked="" type="checkbox"/> Not Applicable	Screen Removed?	<input type="checkbox"/> Yes <input checked="" type="checkbox"/> No <input type="checkbox"/> Not Applicable	Casing Left in Place?	<input checked="" type="checkbox"/> Yes <input type="checkbox"/> No <input type="checkbox"/> Not Applicable	<input type="checkbox"/> Conductor Pipe-Gravity	<input type="checkbox"/> Conductor Pipe-Pumped	<input checked="" type="checkbox"/> Dump Bailer	<input type="checkbox"/> Other(Explain)	<input type="checkbox"/> Neat Cement Grout <input type="checkbox"/> Sand-Cement (Concrete) Grout <input type="checkbox"/> Concrete <input type="checkbox"/> Clay-Sand Slurry <input type="checkbox"/> Bentonite-Sand Slurry <input type="checkbox"/> Chipped Bentonite	For monitoring wells and monitoring well boreholes only <input checked="" type="checkbox"/> Bentonite Pellets <input type="checkbox"/> Granular Bentonite <input type="checkbox"/> Bentonite - Cement Grout
<input checked="" type="checkbox"/> Monitoring Well <input type="checkbox"/> Water Well <input type="checkbox"/> Drillhole <input type="checkbox"/> Borehole	Construction Report Available? <input checked="" type="checkbox"/> Yes <input type="checkbox"/> No																
Pump & Piping Removed?	<input type="checkbox"/> Yes <input type="checkbox"/> No <input checked="" type="checkbox"/> Not Applicable																
Liner(s) Removed?	<input type="checkbox"/> Yes <input type="checkbox"/> No <input checked="" type="checkbox"/> Not Applicable																
Screen Removed?	<input type="checkbox"/> Yes <input checked="" type="checkbox"/> No <input type="checkbox"/> Not Applicable																
Casing Left in Place?	<input checked="" type="checkbox"/> Yes <input type="checkbox"/> No <input type="checkbox"/> Not Applicable																
<input type="checkbox"/> Conductor Pipe-Gravity	<input type="checkbox"/> Conductor Pipe-Pumped																
<input checked="" type="checkbox"/> Dump Bailer	<input type="checkbox"/> Other(Explain)																
<input type="checkbox"/> Neat Cement Grout <input type="checkbox"/> Sand-Cement (Concrete) Grout <input type="checkbox"/> Concrete <input type="checkbox"/> Clay-Sand Slurry <input type="checkbox"/> Bentonite-Sand Slurry <input type="checkbox"/> Chipped Bentonite	For monitoring wells and monitoring well boreholes only <input checked="" type="checkbox"/> Bentonite Pellets <input type="checkbox"/> Granular Bentonite <input type="checkbox"/> Bentonite - Cement Grout																

(7) Sealing Material Used	From (Ft.)	To (Ft.)	No. Yards, Sacks Sealant or Volume	Mix Ratio or Mud Weight
3/8 inch chipped bentonite	Surface	14	1/2 sack	hydrated

(8) Comments: _____

(9) Name of Person or Firm Doing Sealing Work
Vierbicher Associates, Inc.

Signature of Person Doing Work 	Date Signed <u>7/22/02</u>
Street or Route <u>6200 Mineral Point Road</u>	Telephone Number <u>(608) 233-5800</u>
City, State, Zip Code <u>Madison, WI 53705</u>	

(10) FOR DNR OR COUNTY USE ONLY	
Date Received/Inspected	District/County
Reviewer/Inspector	
Follow-up Necessary	

All abandonment work shall be performed in accordance with the provisions of Chapters NR 111, NR 112, or NR 141, Wis. Admin. Code, whichever is applicable. Also, see instructions included with this form.

(1) GENERAL INFORMATION		(2) FACILITY NAME	
Well/Drillhole/Borehole Location	County Sauk	Original Well Owner (If Known) Gade-Kleeber Motors	
SE 1/4 of NW 1/4 of Sec. 10 ; T. 12 N; R. 4 <input checked="" type="checkbox"/> E. <input type="checkbox"/> W.		Present Well Owner City of Reedsburg	
(If applicable) Gov't Lot	Grid Number	Street or Route P.O. Box 490	
Grid Location ft. <input type="checkbox"/> N. <input type="checkbox"/> S. ft. <input type="checkbox"/> E. <input type="checkbox"/> W.		City, State, Zip Code Reedsburg, WI 53959	
Civil Town Name		Facility Well No. and/or Name (If Applicable) MW-6	WI Unique Well No. _____
Street Address of Well 305 Main Street		Reason For Abandonment site was closed by Dept. of Commerce	
City, Village Reedsburg		Date of Abandonment July 19, 2002	

WELL/DRILLHOLE/BOREHOLE INFORMATION	
(3) Original Well/Drill/Borehole Construction Completed On (Date) 7/15/93	(4) Depth to Water (Feet) 7.5
<input checked="" type="checkbox"/> Monitoring Well <input type="checkbox"/> Water Well <input type="checkbox"/> Drillhole <input type="checkbox"/> Borehole Construction Type: <input checked="" type="checkbox"/> Drilled <input type="checkbox"/> Driven (Sandpoint) <input type="checkbox"/> Dug <input type="checkbox"/> Other (Specify) _____ Formation Type: <input checked="" type="checkbox"/> Unconsolidated Formation <input type="checkbox"/> Bedrock Total Well Depth (ft.) 14.5 Casing Diameter (ins.) 2 (From ground surface) Casing Depth (ft.) 14.5 Was Well Annular Space Grouted? <input type="checkbox"/> Yes <input checked="" type="checkbox"/> No <input type="checkbox"/> Unknown If Yes, To What Depth? _____ Feet	Pump & Piping Removed? <input type="checkbox"/> Yes <input type="checkbox"/> No <input checked="" type="checkbox"/> Not Applicable Liner(s) Removed? <input type="checkbox"/> Yes <input type="checkbox"/> No <input checked="" type="checkbox"/> Not Applicable Screen Removed? <input type="checkbox"/> Yes <input checked="" type="checkbox"/> No <input type="checkbox"/> Not Applicable Casing Left in Place? <input checked="" type="checkbox"/> Yes <input type="checkbox"/> No <input type="checkbox"/> Not Applicable If No, Explain _____ Was Casing Cut Off Below Surface? <input checked="" type="checkbox"/> Yes <input type="checkbox"/> No Did Sealing Material Rise to Surface? <input checked="" type="checkbox"/> Yes <input type="checkbox"/> No Did Material Settle After 24 Hours? <input type="checkbox"/> Yes <input checked="" type="checkbox"/> No If Yes, Was Hole Retopped? <input type="checkbox"/> Yes <input type="checkbox"/> No
(5) Required Method of Placing Sealing Material	
<input type="checkbox"/> Conductor Pipe-Gravity <input type="checkbox"/> Conductor Pipe-Pumped <input checked="" type="checkbox"/> Dump Bailer <input type="checkbox"/> Other(Explain) _____	
(6) Sealing Materials	
<input type="checkbox"/> Neat Cement Grout <input type="checkbox"/> Sand-Cement (Concrete) Grout <input type="checkbox"/> Concrete <input type="checkbox"/> Clay-Sand Slurry <input type="checkbox"/> Bentonite-Sand Slurry <input type="checkbox"/> Chipped Bentonite	
For monitoring wells and monitoring well boreholes only	
<input checked="" type="checkbox"/> Bentonite Pellets <input type="checkbox"/> Granular Bentonite <input type="checkbox"/> Bentonite -Cement Grout	

(7) Sealing Material Used	From (Ft.)	To (Ft.)	No. Yards, Sacks Sealant or Volume	Mix Ratio or Mud Weight
3/8 inch chipped bentonite	Surface	14.5	1/2 sack	hydrated

(8) Comments:

(9) Name of Person or Firm Doing Sealing Work Vierbicher Associates, Inc.	
Signature of Person Doing Work <i>Paul Janssen</i>	Date Signed 7/22/02
Street or Route 6200 Mineral Point Road	Telephone Number (608) 233-5800
City, State, Zip Code Madison, WI 53705	

(10) FOR DNR OR COUNTY USE ONLY	
Date Received/Inspected	District/County
Reviewer/Inspector	
Follow-up Necessary	

All abandonment work shall be performed in accordance with the provisions of Chapters NR 111, NR 112, or NR 141, Wis. Admin. Code, whichever is applicable. Also, see instructions included with this form.

(1) GENERAL INFORMATION		(2) FACILITY NAME	
Well/Drillhole/Borehole Location <u>SE 1/4 of NW 1/4 of Sec. 10 ; T. 12 N; R. 4</u> <input checked="" type="checkbox"/> E. <input type="checkbox"/> W.	County <u>Sauk</u>	Original Well Owner (If Known) <u>Gade-Kleeber Motors</u>	Present Well Owner <u>City of Reedsburg</u>
(If applicable) Gov't Lot _____ Grid Number _____	Grid Location _____ ft. <input type="checkbox"/> N. <input type="checkbox"/> S. _____ ft. <input type="checkbox"/> E. <input type="checkbox"/> W.	Street or Route <u>P.O. Box 490</u>	City, State, Zip Code <u>Reedsburg, WI 53959</u>
Civil Town Name <u>Reedsburg</u>	Street Address of Well <u>305 Main Street</u>	Facility Well No. and/or Name (If Applicable) <u>MW-8A</u>	WI Unique Well No. _____
City, Village <u>Reedsburg</u>	Reason For Abandonment <u>site was closed by Dept. of Commerce</u>	Date of Abandonment <u>July 19, 2002</u>	

WELL/DRILLHOLE/BOREHOLE INFORMATION

(3) Original Well/Drill/Borehole Construction Completed On (Date) <u>5/15/96</u> <input checked="" type="checkbox"/> Monitoring Well <input type="checkbox"/> Water Well <input type="checkbox"/> Drillhole <input type="checkbox"/> Borehole Construction Report Available? <input checked="" type="checkbox"/> Yes <input type="checkbox"/> No Construction Type: <input checked="" type="checkbox"/> Drilled <input type="checkbox"/> Driven (Sandpoint) <input type="checkbox"/> Dug <input type="checkbox"/> Other (Specify) _____ Formation Type: <input checked="" type="checkbox"/> Unconsolidated Formation <input type="checkbox"/> Bedrock Total Well Depth (ft.) <u>15</u> Casing Diameter (ins.) <u>2</u> (From ground surface) Casing Depth (ft.) <u>15</u> Was Well Annular Space Grouted? <input type="checkbox"/> Yes <input checked="" type="checkbox"/> No <input type="checkbox"/> Unknown If Yes, To What Depth? _____ Feet	(4) Depth to Water (Feet) <u>8.5</u> Pump & Piping Removed? <input type="checkbox"/> Yes <input type="checkbox"/> No <input checked="" type="checkbox"/> Not Applicable Liner(s) Removed? <input type="checkbox"/> Yes <input type="checkbox"/> No <input checked="" type="checkbox"/> Not Applicable Screen Removed? <input type="checkbox"/> Yes <input checked="" type="checkbox"/> No <input type="checkbox"/> Not Applicable Casing Left in Place? <input checked="" type="checkbox"/> Yes <input type="checkbox"/> No <input type="checkbox"/> Not Applicable If No, Explain _____ Was Casing Cut Off Below Surface? <input checked="" type="checkbox"/> Yes <input type="checkbox"/> No Did Sealing Material Rise to Surface? <input checked="" type="checkbox"/> Yes <input type="checkbox"/> No Did Material Settle After 24 Hours? <input type="checkbox"/> Yes <input checked="" type="checkbox"/> No If Yes, Was Hole Retopped? <input type="checkbox"/> Yes <input type="checkbox"/> No
(5) Required Method of Placing Sealing Material <input type="checkbox"/> Conductor Pipe-Gravity <input type="checkbox"/> Conductor Pipe-Pumped <input checked="" type="checkbox"/> Dump Bailer <input type="checkbox"/> Other(Explain) _____	(6) Sealing Materials <input type="checkbox"/> Neat Cement Grout <input type="checkbox"/> Sand-Cement (Concrete) Grout <input type="checkbox"/> Concrete <input type="checkbox"/> Clay-Sand Slurry <input type="checkbox"/> Bentonite-Sand Slurry <input type="checkbox"/> Chipped Bentonite For monitoring wells and monitoring well boreholes only <input checked="" type="checkbox"/> Bentonite Pellets <input type="checkbox"/> Granular Bentonite <input type="checkbox"/> Bentonite -Cement Grout

(7) Sealing Material Used	From (Ft.)	To (Ft.)	No. Yards, Sacks Sealant or Volume	Mix Ratio or Mud Weight
3/8 inch chipped bentonite	Surface	15	1/2 sack	hydrated

(8) Comments:

(9) Name of Person or Firm Doing Sealing Work
Vierbicher Associates, Inc.

Signature of Person Doing Work <i>[Signature]</i>	Date Signed <u>7/22/02</u>
Street or Route <u>6200 Mineral Point Road</u>	Telephone Number <u>(608) 233-5800</u>
City, State, Zip Code <u>Madison, WI 53705</u>	

(10) FOR DNR OR COUNTY USE ONLY	
Date Received/Inspected	District/County
Reviewer/Inspector	
Follow-up Necessary	

All abandonment work shall be performed in accordance with the provisions of Chapters NR 111, NR 112, or NR 141, Wis. Admin. Code, whichever is applicable. Also, see instructions included with this form.

(1) GENERAL INFORMATION		(2) FACILITY NAME	
Well/Drillhole/Borehole Location	County <u>Sauk</u>	Original Well Owner (If Known) <u>Gade-Kleeber Motors</u>	
<u>SE</u> 1/4 of <u>NW</u> 1/4 of Sec. <u>10</u> ; T. <u>12</u> N; R. <u>4</u> <input checked="" type="checkbox"/> E. <input type="checkbox"/> W.		Present Well Owner <u>City of Reedsburg</u>	
(If applicable) Gov't Lot _____	Grid Number _____	Street or Route <u>P.O. Box 490</u>	
Grid Location _____ ft. <input type="checkbox"/> N. <input type="checkbox"/> S. _____ ft. <input type="checkbox"/> E. <input type="checkbox"/> W.		City, State, Zip Code <u>Reedsburg, WI 53959</u>	
Civil Town Name		Facility Well No. and/or Name (If Applicable) <u>MW-9</u>	WI Unique Well No. _____
Street Address of Well <u>305 Main Street</u>		Reason For Abandonment <u>site was closed by Dept. of Commerce</u>	
City, Village <u>Reedsburg</u>		Date of Abandonment <u>July 19, 2002</u>	

WELL/DRILLHOLE/BOREHOLE INFORMATION

(3) Original Well/Drill/Borehole Construction Completed On (Date) <u>5/15/96</u>		(4) Depth to Water (Feet) <u>8.5</u>	
<input checked="" type="checkbox"/> Monitoring Well <input type="checkbox"/> Water Well <input type="checkbox"/> Drillhole <input type="checkbox"/> Borehole	Construction Report Available? <input checked="" type="checkbox"/> Yes <input type="checkbox"/> No	Pump & Piping Removed? <input type="checkbox"/> Yes <input type="checkbox"/> No <input checked="" type="checkbox"/> Not Applicable Liner(s) Removed? <input type="checkbox"/> Yes <input type="checkbox"/> No <input checked="" type="checkbox"/> Not Applicable Screen Removed? <input type="checkbox"/> Yes <input checked="" type="checkbox"/> No <input type="checkbox"/> Not Applicable Casing Left in Place? <input checked="" type="checkbox"/> Yes <input type="checkbox"/> No <input type="checkbox"/> Not Applicable If No, Explain _____	
Construction Type: <input checked="" type="checkbox"/> Drilled <input type="checkbox"/> Driven (Sandpoint) <input type="checkbox"/> Dug <input type="checkbox"/> Other (Specify) _____		Was Casing Cut Off Below Surface? <input checked="" type="checkbox"/> Yes <input type="checkbox"/> No Did Sealing Material Rise to Surface? <input checked="" type="checkbox"/> Yes <input type="checkbox"/> No Did Material Settle After 24 Hours? <input type="checkbox"/> Yes <input checked="" type="checkbox"/> No If Yes, Was Hole Retopped? <input type="checkbox"/> Yes <input type="checkbox"/> No	
Formation Type: <input checked="" type="checkbox"/> Unconsolidated Formation <input type="checkbox"/> Bedrock		(5) Required Method of Placing Sealing Material <input type="checkbox"/> Conductor Pipe-Gravity <input type="checkbox"/> Conductor Pipe-Pumped <input checked="" type="checkbox"/> Dump Bailer <input type="checkbox"/> Other(Explain) _____	
Total Well Depth (ft.) <u>15</u> Casing Diameter (ins.) <u>2</u> (From ground surface)		(6) Sealing Materials	For monitoring wells and monitoring well boreholes only
Casing Depth (ft.) <u>15</u>		<input type="checkbox"/> Neat Cement Grout <input type="checkbox"/> Sand-Cement (Concrete) Grout <input type="checkbox"/> Concrete <input type="checkbox"/> Clay-Sand Slurry <input type="checkbox"/> Bentonite-Sand Slurry <input type="checkbox"/> Chipped Bentonite	<input checked="" type="checkbox"/> Bentonite Pellets <input type="checkbox"/> Granular Bentonite <input type="checkbox"/> Bentonite -Cement Grout
Was Well Annular Space Grouted? <input type="checkbox"/> Yes <input checked="" type="checkbox"/> No <input type="checkbox"/> Unknown If Yes, To What Depth? _____ Feet			

(7) Sealing Material Used	From (Ft.)	To (Ft.)	No. Yards, Sacks Sealant or Volume	Mix Ratio or Mud Weight
3/8 inch chipped bentonite	Surface	15	1/2 sack	hydrated

(8) Comments:

(9) Name of Person or Firm Doing Sealing Work
Vierbicher Associates, Inc.

Signature of Person Doing Work <u>[Signature]</u>	Date Signed <u>7/22/02</u>
Street or Route <u>6200 Mineral Point Road</u>	Telephone Number <u>(608) 233-5800</u>
City, State, Zip Code <u>Madison, WI 53705</u>	

(10) FOR DNR OR COUNTY USE ONLY

Date Received/Inspected	District/County
Reviewer/Inspector	
Follow-up Necessary	

All abandonment work shall be performed in accordance with the provisions of Chapters NR 111, NR 112, or NR 141, Wis. Admin. Code, whichever is applicable. Also, see instructions included with this form.

(1) GENERAL INFORMATION		(2) FACILITY NAME	
Well/Drillhole/Borehole Location	County <u>Sauk</u>	Original Well Owner (If Known) <u>Gade-Kleeber Motors</u>	
SE 1/4 of NW 1/4 of Sec. <u>10</u> ; T. <u>12</u> N; R. <u>4</u> <input checked="" type="checkbox"/> E. <input type="checkbox"/> W.		Present Well Owner <u>City of Reedsburg</u>	
(If applicable) Gov't Lot _____ Grid Number _____		Street or Route <u>P.O. Box 490</u>	
Grid Location _____ ft. <input type="checkbox"/> N. <input type="checkbox"/> S. _____ ft. <input type="checkbox"/> E. <input type="checkbox"/> W.		City, State, Zip Code <u>Reedsburg, WI 53959</u>	
Civil Town Name _____		Facility Well No. and/or Name (If Applicable) <u>RW-1</u>	WI Unique Well No. _____
Street Address of Well <u>305 Main Street</u>		Reason For Abandonment <u>site was closed by Dept. of Commerce</u>	
City, Village <u>Reedsburg</u>		Date of Abandonment <u>July 19, 2002</u>	

WELL/DRILLHOLE/BOREHOLE INFORMATION

<p>(3) Original Well/Drill/Borehole Construction Completed On (Date) <u>5/16/96</u></p> <p><input checked="" type="checkbox"/> Monitoring Well Construction Report Available? <input type="checkbox"/> Water Well <input checked="" type="checkbox"/> Yes <input type="checkbox"/> No <input type="checkbox"/> Drillhole <input type="checkbox"/> Borehole</p> <p>Construction Type: <input checked="" type="checkbox"/> Drilled <input type="checkbox"/> Driven (Sandpoint) <input type="checkbox"/> Dug <input type="checkbox"/> Other (Specify) _____</p> <p>Formation Type: <input checked="" type="checkbox"/> Unconsolidated Formation <input checked="" type="checkbox"/> Bedrock</p> <p>Total Well Depth (ft.) <u>25</u> Casing Diameter (ins.) <u>6</u> (From ground surface)</p> <p>Casing Depth (ft.) <u>25</u></p> <p>Was Well Annular Space Grouted? <input type="checkbox"/> Yes <input checked="" type="checkbox"/> No <input type="checkbox"/> Unknown If Yes, To What Depth? _____ Feet</p>	<p>(4) Depth to Water (Feet) <u>9</u></p> <p>Pump & Piping Removed? <input type="checkbox"/> Yes <input type="checkbox"/> No <input checked="" type="checkbox"/> Not Applicable Liner(s) Removed? <input type="checkbox"/> Yes <input type="checkbox"/> No <input checked="" type="checkbox"/> Not Applicable Screen Removed? <input type="checkbox"/> Yes <input checked="" type="checkbox"/> No <input type="checkbox"/> Not Applicable Casing Left in Place? <input checked="" type="checkbox"/> Yes <input type="checkbox"/> No <input type="checkbox"/> Not Applicable If No, Explain _____</p> <p>Was Casing Cut Off Below Surface? <input checked="" type="checkbox"/> Yes <input type="checkbox"/> No Did Sealing Material Rise to Surface? <input checked="" type="checkbox"/> Yes <input type="checkbox"/> No Did Material Settle After 24 Hours? <input type="checkbox"/> Yes <input checked="" type="checkbox"/> No If Yes, Was Hole Retopped? <input type="checkbox"/> Yes <input type="checkbox"/> No</p> <p>(5) Required Method of Placing Sealing Material <input type="checkbox"/> Conductor Pipe-Gravity <input type="checkbox"/> Conductor Pipe-Pumped <input checked="" type="checkbox"/> Dump Bailer <input type="checkbox"/> Other(Explain)</p> <p>(6) Sealing Materials For monitoring wells and monitoring well boreholes only</p> <p><input type="checkbox"/> Neat Cement Grout <input type="checkbox"/> Sand-Cement (Concrete) Grout <input type="checkbox"/> Concrete <input type="checkbox"/> Clay-Sand Slurry <input type="checkbox"/> Bentonite-Sand Slurry <input type="checkbox"/> Chipped Bentonite</p> <p><input checked="" type="checkbox"/> Bentonite Pellets <input type="checkbox"/> Granular Bentonite <input type="checkbox"/> Bentonite -Cement Grout</p>
--	--

(7) Sealing Material Used	From (Ft.)	To (Ft.)	No. Yards, Sacks Sealant or Volume	Mix Ratio or Mud Weight
3/8 inch chipped bentonite	Surface	25	7 sacks	hydrated

(8) Comments: _____

(9) Name of Person or Firm Doing Sealing Work
Vierbicher Associates, Inc.

Signature of Person Doing Work <u>[Signature]</u>	Date Signed <u>7/22/02</u>
Street or Route <u>6200 Mineral Point Road</u>	Telephone Number <u>(608) 233-5800</u>
City, State, Zip Code <u>Madison, WI 53705</u>	

(10) FOR DNR OR COUNTY USE ONLY	
Date Received/Inspected	District/County
Reviewer/Inspector	
Follow-up Necessary	