

FID 241577050
RR/ERP
FILE COPY

PHASE I ENVIRONMENTAL SITE ASSESSMENT

of

**Parcel A: Vacant Land Adjacent to
Wisconsin Gas Company North Service Center**
5400 North Green Bay Road
Glendale, Wisconsin

Prepared for

Continental 87 Fund LLC
W133 N8569 Executive Parkway
Post Office Box 220
Menomonee Falls, Wisconsin 53052

Draft, October 1997
Final, December 1997

Prepared by

GRAEF, ANHALT, SCHLOEMER & ASSOCIATES, INC.
Consulting Engineers & Scientists
345 North 95th Street
Milwaukee, Wisconsin 53226
(414) 259-1500

Project No. 977517.01

TABLE OF CONTENTS

1.0	INTRODUCTION	1
2.0	PROPERTY DESCRIPTION	1
3.0	PHYSICAL SETTING	5
3.1	Soils	5
3.2	Local Hydrology	5
3.3	Bedrock Geology	9
3.4	Glacial Geology	9
3.5	Local Hydrogeology	9
3.6	Wetlands Inventory	14
4.0	AERIAL PHOTOGRAPH REVIEW	14
5.0	RECORDS SEARCH	19
5.1	Published Environmental Inventories	20
5.1.1	Project Site	21
5.1.2	Adjacent Sites	21
5.1.3	Nearby Sites	21
5.2	Department of Commerce	23
5.3	WDNR Records: 5400 North Green Bay Road	23
5.4	Building Permit Records	25
5.4.1	Wisconsin Gas Company North Service Center.....	25
5.4.2	Nearby Properties Along West Silver Spring Drive.....	26
5.5	Sanborn Maps	26
5.6	City of Milwaukee Directories	26
5.7	Title Search	27
6.0	SITE RECONNAISSANCE	28
7.0	OWNER INFORMATION	28
7.1	Questionnaire	28
7.2	North Service Center and Corporate Records	31
8.0	SUMMARY OF FINDINGS	32
9.0	STANDARD OF CARE	35

FIGURES

Figure 1	Project Site Location Map.....	2
Figure 2	Project Parcel & Tax Identification Map	3
Figure 3	Adjacent Parcel Map	4
Figure 4	General Soils Map.....	6
Figure 5	Site Specific Soils Map	7
Figure 6	1971 Photo-revised Topographic Map.....	8
Figure 7	1958 Topographic Map.....	10
Figure 8	Bedrock Geology Lake Michigan Basin	11
Figure 9	Generalized Glacial Geology of the Milwaukee River (WI) Watershed.....	12
Figure 10	Stratigraphic Cross Section Through the Milwaukee River (WI) Watershed.....	13
Figure 11	1937 Aerial Photograph	15
Figure 12	1950 Aerial Photograph	16
Figure 13	1967 Aerial Photograph	17
Figure 14	1995 Aerial Photograph	18
Figure 15	Geraghty & Miller, Inc. Site Assessment Map.....	30

APPENDICES

Appendix A	General Scope of Services
Appendix B	EDR Search and DCOMM UST Registration Information
Appendix C	City of Glendale Building Permit Photographs
Appendix D	City of Milwaukee Directory Listings
Appendix E	Chicago Title Insurance Company Information
Appendix F	Owner Questionnaire
Appendix G	Professional Consultant Resume

1.0 INTRODUCTION

Graef, Anhalt, Schloemer & Associates, Inc. (GAS) was retained by Continental 87 Fund LLC (C 87 Fund) to conduct a Phase I Environmental Site Assessment of vacant undeveloped land adjacent to the Wisconsin Gas Company North Service Center in Glendale, Wisconsin (Figure 1). This report may be relied upon by C 87 Fund, its potential future lenders, and its potential future tenants in accordance with ASTM Standard E 1527-94's time constraints.

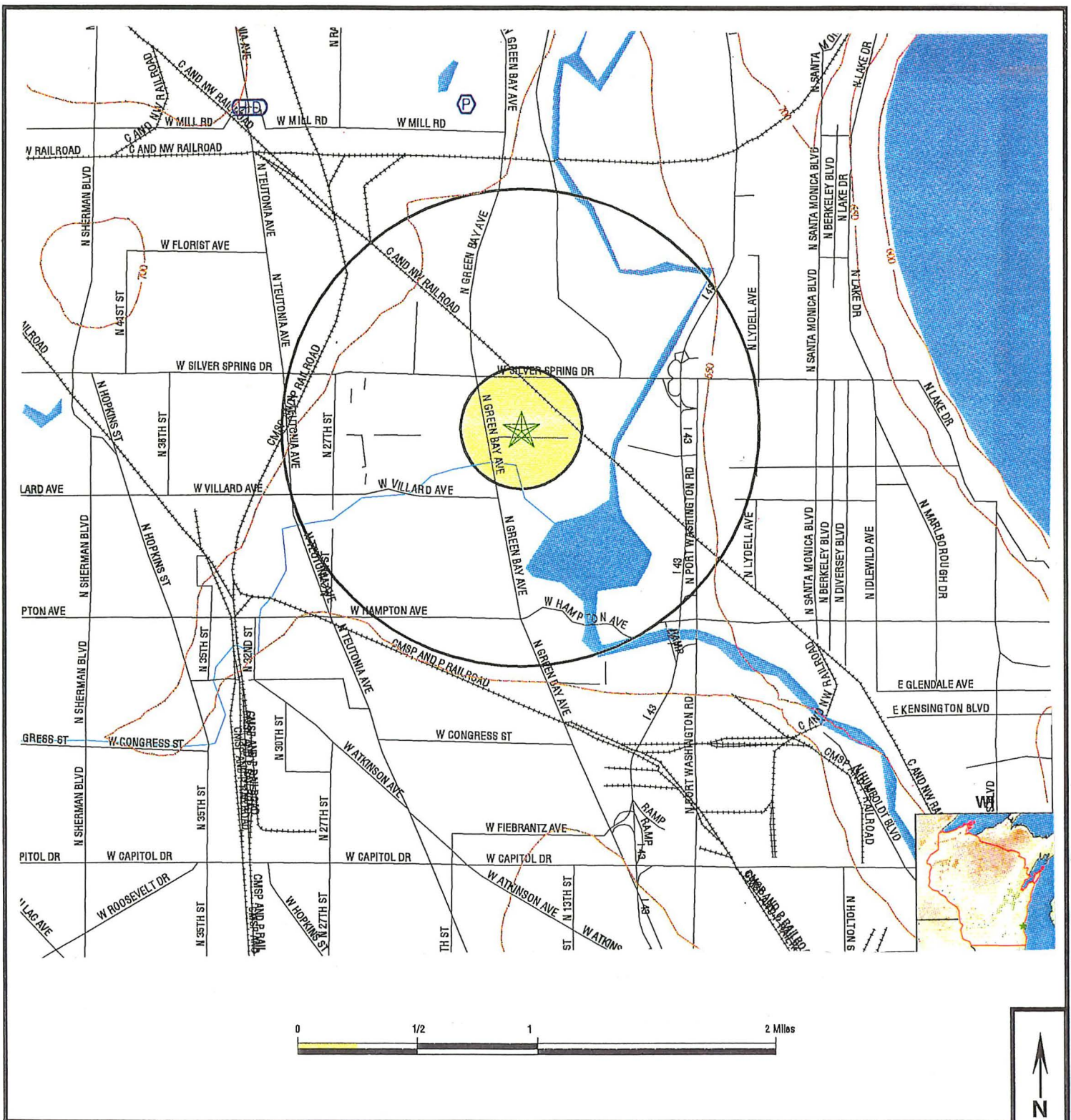
The project site is referred to as Parcel A and is part of a grouping of three properties owned by Wisconsin Gas Company with three separate tax identification numbers (Figure 2). The first property has an official address of 5432 West North Green Bay Road and has a tax identification number of 195-8999-004. The second property has an un-numbered address along West Silver Spring Drive with a tax identification number of 195-8999-005. The third property has an un-numbered address along West Custer Avenue and a tax identification number of 195-8999-003. These three parcels are collectively referred to with the address of 5400 North Green Bay Road. Parcel A, the project site, encompasses all of the second property and portions of the first property.

The purpose of the investigation was to provide information and data so that an assessment of potential environmental risks associated with the property could be made prior to its proposed purchase and development and so that areas for Phase II investigations could be generally determined. The investigation was performed in two stages: (i) background and records search; and (ii) site reconnaissance and interviews. Work was performed in accordance with the agreed upon Scope of Services (Appendix A) and ASTM Standard E 1527-94. The following report contains the assessment results.

2.0 PROPERTY DESCRIPTION

The site is located in the northeast quarter of Section 31, Township 8 North, Range 22 East, in Milwaukee County, City of Glendale, Wisconsin. It is located in the southeast quadrant of the intersection of West Silver Spring Drive and North Green Bay Road. In this area, West Silver Spring Drive is also named County Trunk Highway E (CTH E) and North Green Bay Road is also named State Trunk Highway 57 (STH 57).

The project site is located within an area developed with retail and commercial establishments to the north, east, and west, and residential development to the south (Figure 3). Specifically, it was bordered to the north by West Silver Spring Drive, a City of Glendale property (formerly



SOURCE: ENVIRONMENTAL DATA RESOURCES, INC.

SITE LOCATION MAP

PHASE I ENVIRONMENTAL SITE ASSESSMENT
SITE LOCATION:
PARCEL A
5400 NORTH GREEN BAY ROAD
GLENDALE, WISCONSIN

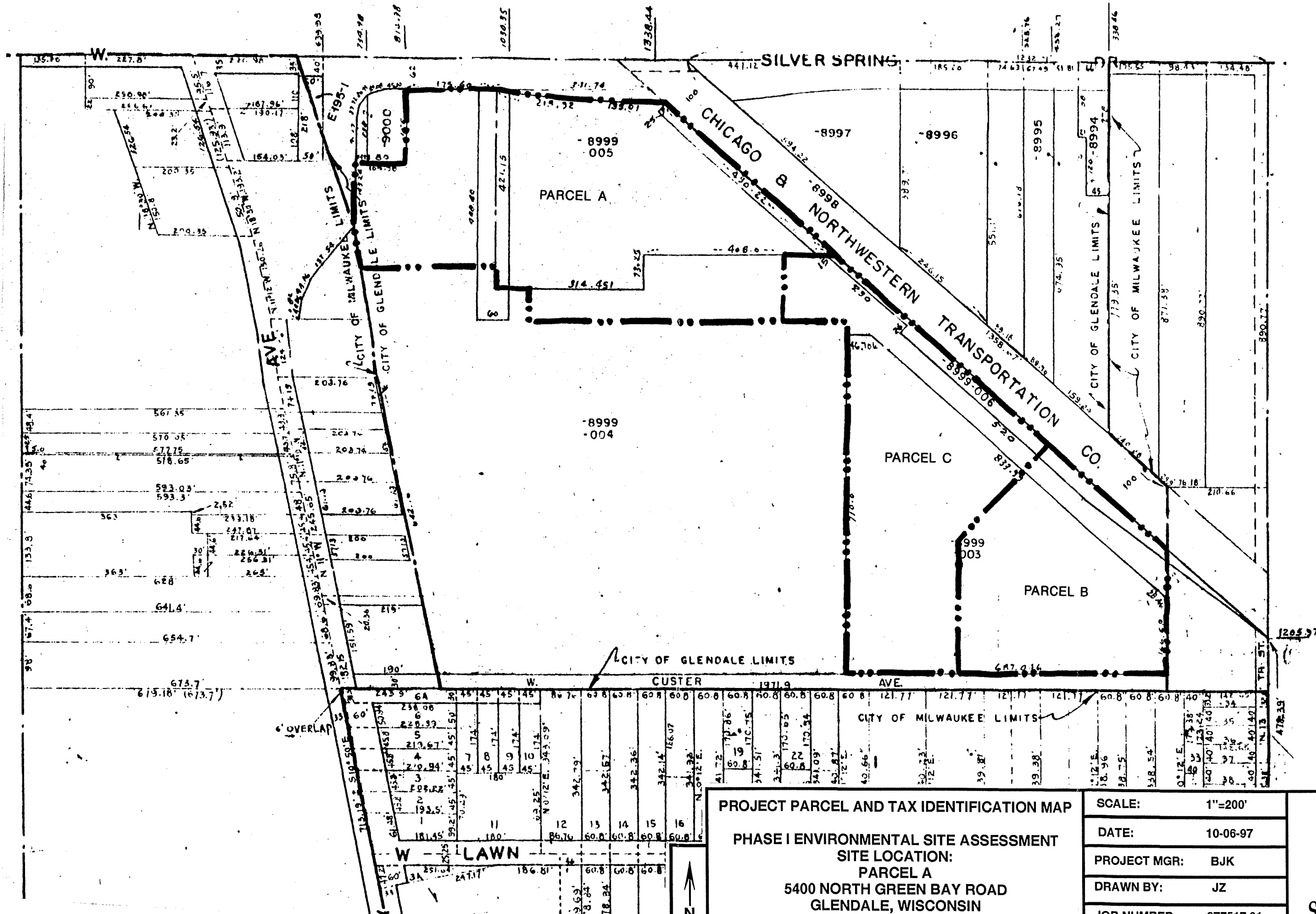
CONTINENTAL 87 FUND LLC

SCALE:	AS SHOWN
DATE:	10-01-97
PROJECT MGR:	BJK
DRAWN BY:	TMW/JZ
JOB NUMBER:	977517.01
REVISION DATE:	11-11-97



**GRAEF
 ANHALT
 SCHLOEMER**
and Associates Inc.

ENGINEERS & SCIENTISTS



SOURCE: CITY OF GLENDALE TAX ASSESSOR

PROJECT PARCEL AND TAX IDENTIFICATION MAP

PHASE I ENVIRONMENTAL SITE ASSESSMENT
 SITE LOCATION:
 PARCEL A
 5400 NORTH GREEN BAY ROAD
 GLENDALE, WISCONSIN
 CONTINENTAL 87 FUND LLC


SCALE:	1"=200'
DATE:	10-06-97
PROJECT MGR:	BJK
DRAWN BY:	JZ
JOB NUMBER:	977517.01
REVISION DATE:	11-11-97



OTHER OFFICES LOCATED AT:

GREEN BAY, WISCONSIN
MADISON, WISCONSIN
CHICAGO, ILLINOIS

CLIENT:




Continental
Properties
Company
Incorporated

P.O. Box 220
Menomonee Falls
Wisconsin
53052

ADJACENT PARCEL MAP

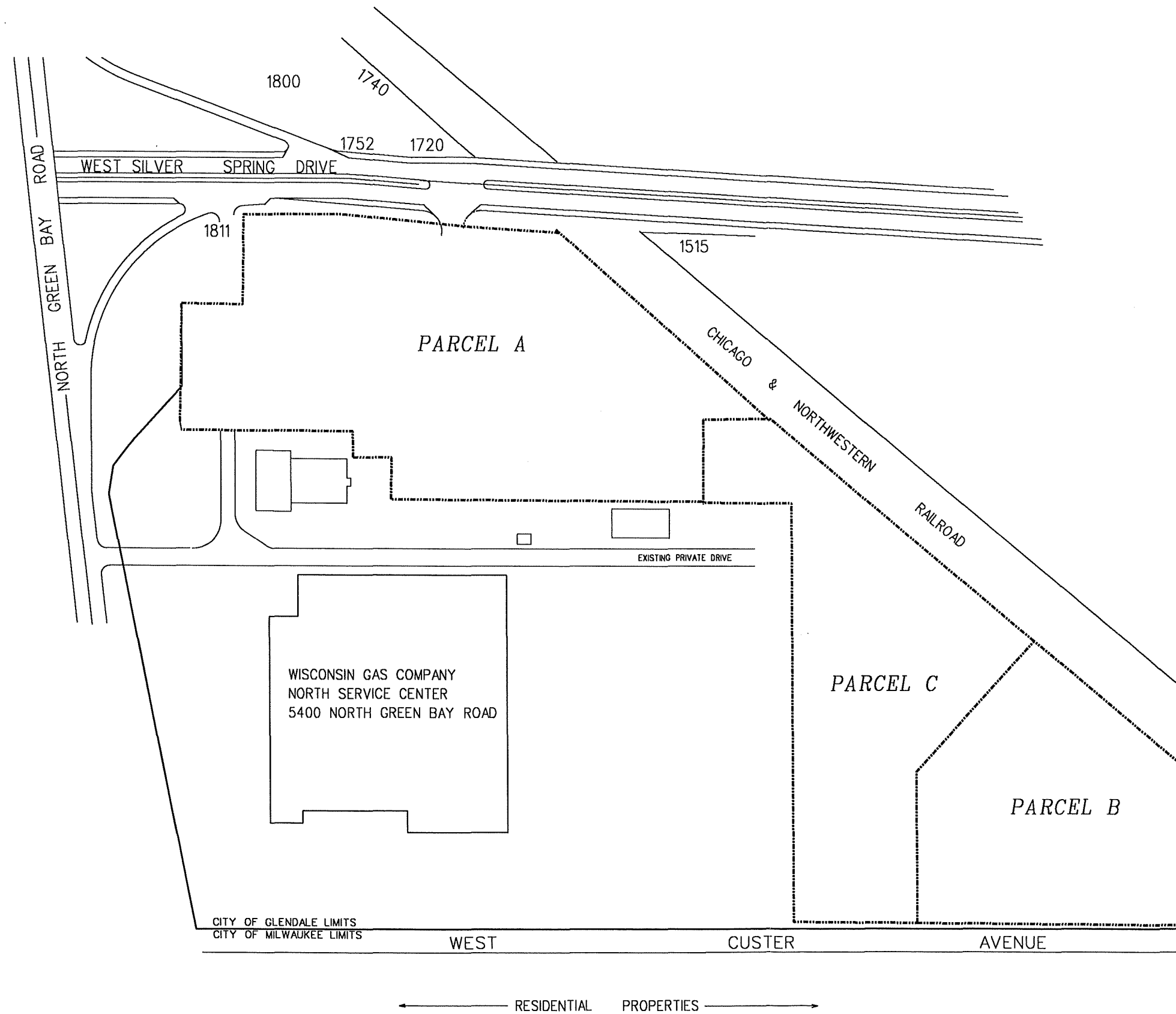
PHASE I ENVIRONMENTAL SITE ASSESSMENT
SITE LOCATION:
PARCEL A
5400 NORTH GREEN BAY ROAD
GLENDALE, WISCONSIN

CONTINENTAL 87 FUND LLC



PROJECT NUMBER: 977517.01
DATE: 10-17-97
PROJECT MGR: LFB
DRAWN BY: JZ
FILE NAME: ADJACENT.DGN
SCALE: 1" = 200'
REVISION DATE: 11-11-97

FIGURE 3



← RESIDENTIAL PROPERTIES →

Barrett West) at 1800 West Silver Spring Drive, Leonard Insurance at 1750-1752 West Silver Spring Drive, an Ilmar Junge property at 1740 West Silver Spring Drive, and Schneck Heating & Sheet Metal at 1720 West Silver Spring Drive; to the east by Chicago & Northwestern Railroad tracks and Stabelfeldt's Garden Shop at 1515 West Silver Spring Drive; to the south by the Wisconsin Gas Company North Service Center at 5400 North Green Bay Road and residential properties along West Custer Avenue; and to the west by Junge & Associates at 1811 West Silver Spring Drive and North Green Bay Road.

3.0 PHYSICAL SETTING

Soils, geologic, and hydrogeologic information were obtained from the *Soil Survey of Milwaukee and Waukesha Counties, Wisconsin* published by the United States Department of Agriculture (USDA) Soil Conservation Service and from *A Comprehensive Plan for the Milwaukee River Watershed* published by the Southeastern Wisconsin Regional Planning Commission (SEWRPC).

3.1 Soils

Soils in the general vicinity of the site were mapped as belonging to the Fox-Casco association (Figure 4). These soils were characterized as well drained soils with a subsoil of clay loam. They are typically moderately deep to shallow in thickness and formed over sand and gravel, on outwash plains and stream terraces. Site specific soils were not mapped (Figure 5).

3.2 Local Hydrology

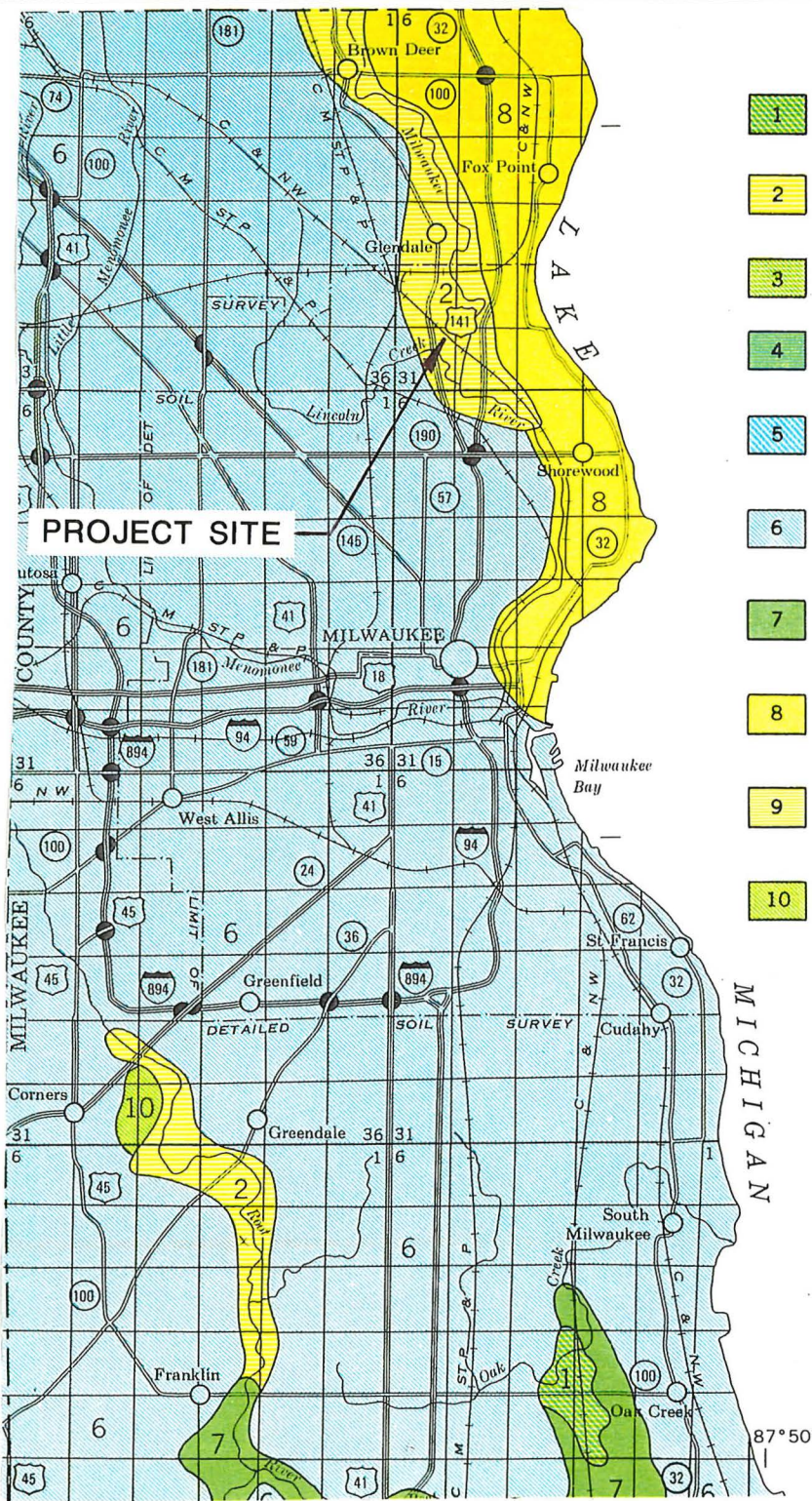
The site lies within the Milwaukee River Watershed, approximately one-eighth mile north of Lincoln Creek and approximately one-eighth mile west of the Milwaukee River. Based upon review of the 1971 photo-revised United States Geological Survey (USGS), 7.5 minute, Milwaukee quadrangle topographic map, the project site is at an estimated elevation of 630 feet above mean sea level (MSL). As a comparison, the elevation of the Milwaukee River is approximately 620 feet above MSL (Figure 6).

Based upon information on this map and observations made during the site reconnaissance, surface drainage would be toward the southeast. However, man-made diversions (storm sewers, and curb and gutter) may transport water flow in other directions within the general vicinity of the project site.

SOIL ASSOCIATIONS

- 1 Houghton-Palms-Adrian association: Very poorly drained organic soils in depressions on old lakebeds and on flood plains
- 2 Fox-Casco association: Well-drained soils that have a subsoil of clay loam; moderately deep to shallow over sand and gravel, on outwash plains and stream terraces
- 3 Warsaw-Lorenzo association: Well-drained soils that have a subsoil of clay loam; moderately deep over sand and gravel, on outwash plains and river terraces
- 4 Boyer-Oshtemo association: Well-drained soils that have a subsoil of sandy loam and sandy clay loam; underlain by sandy material, on outwash plains
- 5 Rodman-Casco association: Excessively drained to well-drained soils that have a subsoil of gravelly sandy loam and clay loam; shallow over gravel and sand, on the Kettle Moraine
- 6 Ozaukee-Morley-Mequon association: Well-drained to somewhat poorly drained soils that have a subsoil of silty clay loam and silty clay; formed in thin loess and silty clay loam glacial till, on moraines
- 7 Montgomery-Martinton-Hebron-Saylesville association: Poorly drained to well-drained soils that have a subsoil of clay to clay loam; formed in silty clay or silty clay loam sediments, in old lakebeds
- 8 Kewaunee-Manawa association: Well-drained to somewhat poorly drained soils that have a subsoil of clay and silty clay; formed in thin loess and silty clay glacial till, on moraines and in depressed areas
- 9 Hochheim-Theresa association: Well-drained soils that have a subsoil of clay loam and silty clay loam; formed in thin loess and loam glacial till, on ground moraines
- 10 Pella, moderately shallow variant-Knowles association: Poorly drained and well-drained soils that have a subsoil of silty clay loam or clay loam; moderately shallow over dolomite bedrock

November 1970



SOURCE: SOIL SURVEY OF MILWAUKEE AND WAUKESHA COUNTIES, WISCONSIN

GENERAL SOILS MAP

PHASE I ENVIRONMENTAL SITE ASSESSMENT

SITE LOCATION:

PARCEL A

5400 NORTH GREEN BAY ROAD
GLENDALE, WISCONSIN

CONTINENTAL 87 FUND LLC

SCALE: 1:190,080

DATE: 10-01-97

PROJECT MGR: BJK

DRAWN BY: TMW/JZ

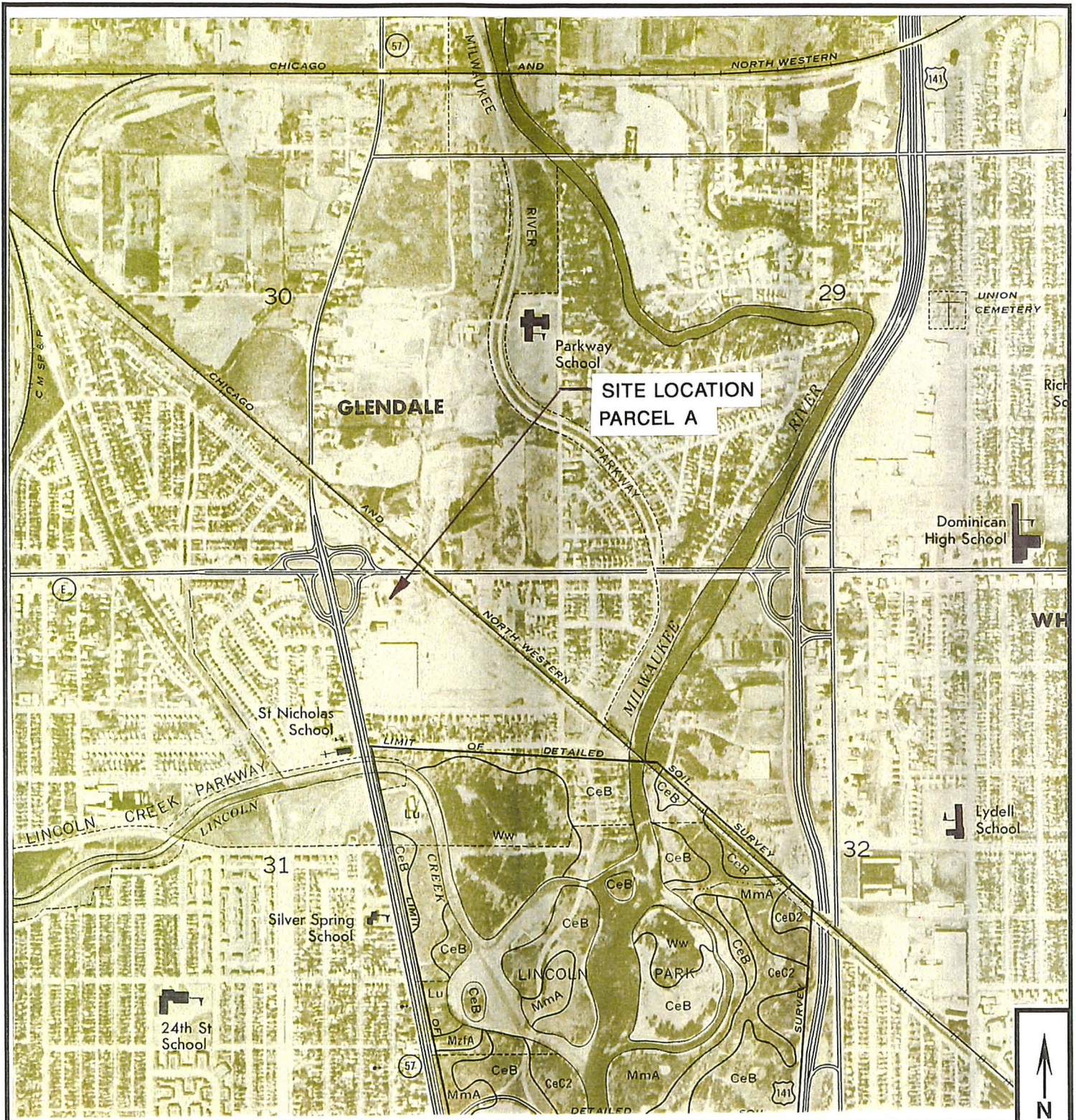
JOB NUMBER: 977517.01

REVISION DATE: 11-11-97



**GRAEF
ANHALT
SCHLOEMER**
and Associates Inc.

ENGINEERS & SCIENTISTS



SOURCE: SOIL SURVEY OF MILWAUKEE AND WAUKESHA COUNTIES, WISCONSIN

SITE SOILS MAP

PHASE I ENVIRONMENTAL SITE ASSESSMENT
SITE LOCATION:
PARCEL A
5400 NORTH GREEN BAY ROAD
GLENDALE, WISCONSIN

CONTINENTAL 87 FUND LLC

SCALE: 1:15,840

DATE: 10-01-97

PROJECT MGR: BJK

DRAWN BY: TMW/JZ

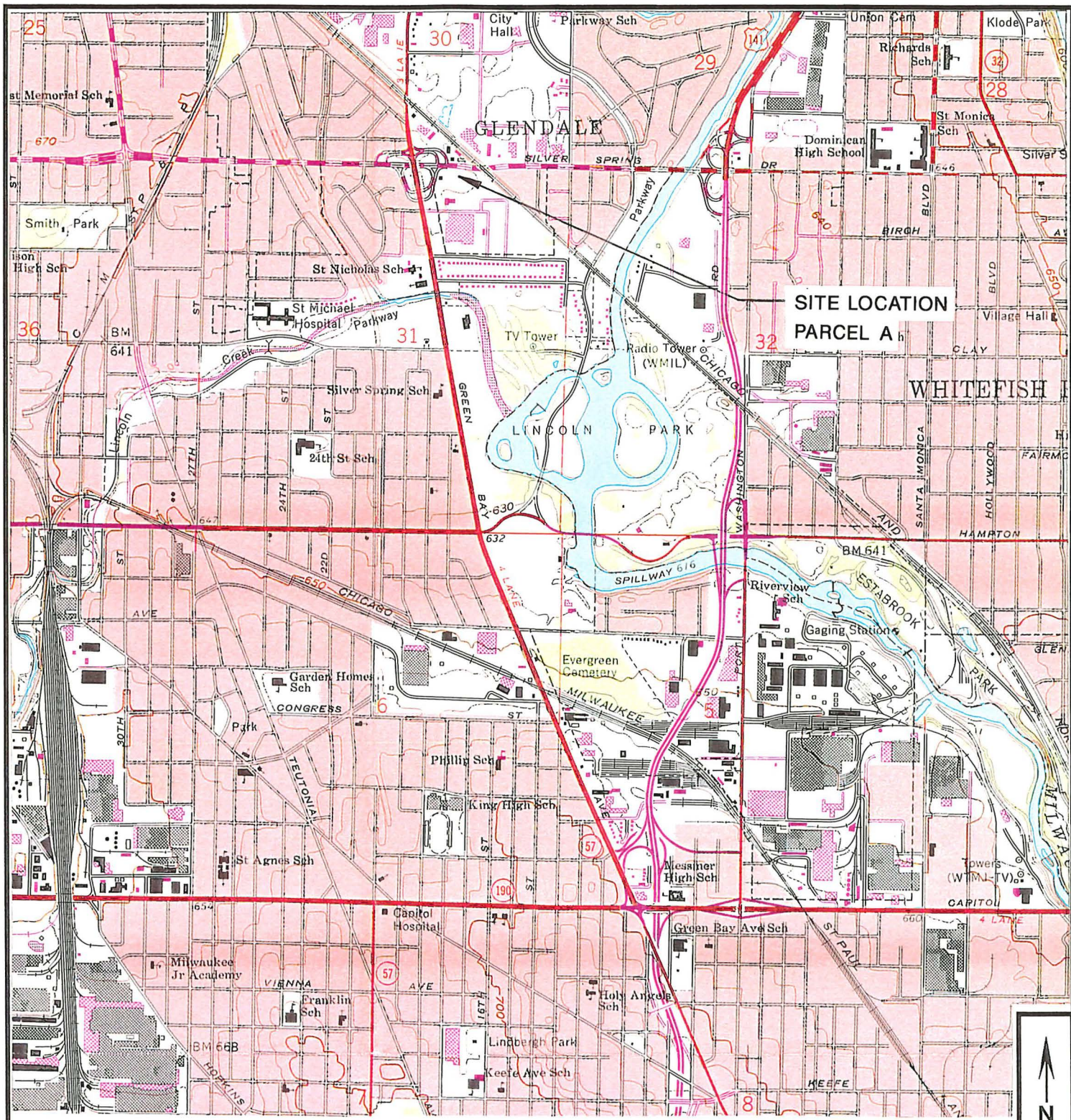
JOB NUMBER: 977517.01

REVISION DATE: 11-11-97



GRAEF
ANHALT
SCHLOEMER
and Associates Inc.

ENGINEERS & SCIENTISTS



**SITE LOCATION
PARCEL A**

SOURCE: USGS, 7.5 MINUTE MILWAUKEE, WISCONSIN QUADRANGLE



1970 PHOTO-REVISED TOPOGRAPHIC MAP
 PHASE I ENVIRONMENTAL SITE ASSESSMENT
 SITE LOCATION:
 PARCEL A
 5400 NORTH GREEN BAY ROAD
 GLENDALE, WISCONSIN
 CONTINENTAL 87 FUND LLC

SCALE:	1:24,000
DATE:	10-01-97
PROJECT MGR:	BJK
DRAWN BY:	TMW /JZ
JOB NUMBER:	977517.01
REVISION DATE:	11-11-97

**GRAEF
ANHALT
SCHLOEMER**
and Associates Inc.
ENGINEERS & SCIENTISTS

The 1958 USGS 15 minute, Milwaukee quadrangle topographic map showed an area immediately south of Parcel A that was inundated with water, apparently a pond of standing water. This pond was situated on the Wisconsin Gas Company North Service Center property and Parcels B and C (Figure 7).

3.3 Bedrock Geology

The oldest bedrock in Milwaukee County is part of the Precambrian Canadian Shield complex. This basement includes a series of crystalline igneous and metamorphic rocks.

A series of marine sandstones, shales, and limestones / dolomites of Cambrian through Devonian age were deposited upon the basement complex. Most of Milwaukee County is underlain by dolomites of Silurian age. The Devonian Milwaukee Formation is the youngest bedrock present and outcrops in Milwaukee County in a narrow (less than five miles wide) crescent roughly parallel to present day Lake Michigan. Regional dip of the bedrock is to the east-northeast toward the Lake Michigan Basin. Depth to bedrock is estimated at 100 to 150 feet bgs (Figure 8).

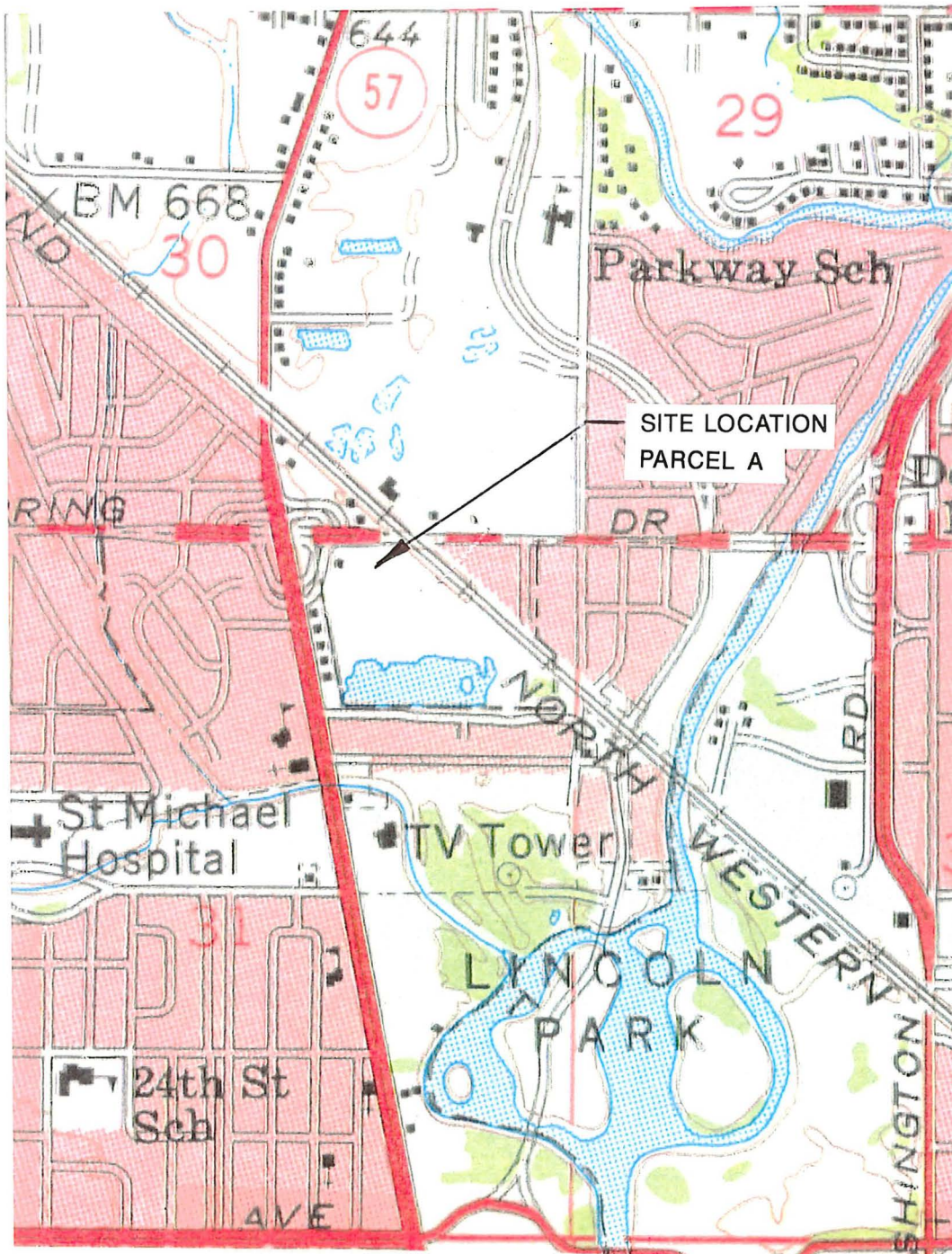
Bedrock at the site is overlain by a series of unconsolidated glacial units of Pleistocene age deposited during the Wisconsin glaciation.

3.4 Glacial Geology

The topography of Milwaukee County is marked by rolling hills with interspersed flat terrain and is mapped as being within the Lake Border Moraine System; deposits are of the Oak Creek Formation (Figure 9). The Oak Creek Formation consists of a fine-grained, strongly calcareous till, lacustrine clay, silt, and sand, and some glaciofluvial sand and gravel. The till predominates to the west, while lacustrine and glaciofluvial sediments predominate closer to Lake Michigan. Most commonly, the till is classified as a silty clay loam till and is usually brown to dark yellowish brown (Figure 10).

3.5 Local Hydrogeology

There are three principal aquifers underlying the project area: the sandstone aquifer, the dolomite aquifer, and the sand and gravel aquifer. The two most important aquifers are the deep sandstone aquifer and the shallower dolomite aquifer.



SOURCE: USGS, 15 MINUTE MILWAUKEE, WISCONSIN QUADRANGLE

1958 TOPOGRAPHIC MAP

PHASE I ENVIRONMENTAL SITE ASSESSMENT

SITE LOCATION:

PARCEL A

5400 NORTH GREEN BAY ROAD
GLENDALE, WISCONSIN

CONTINENTAL 87 FUND LLC

SCALE: 1:15,625

DATE: 10-01-97

PROJECT MGR: BJK

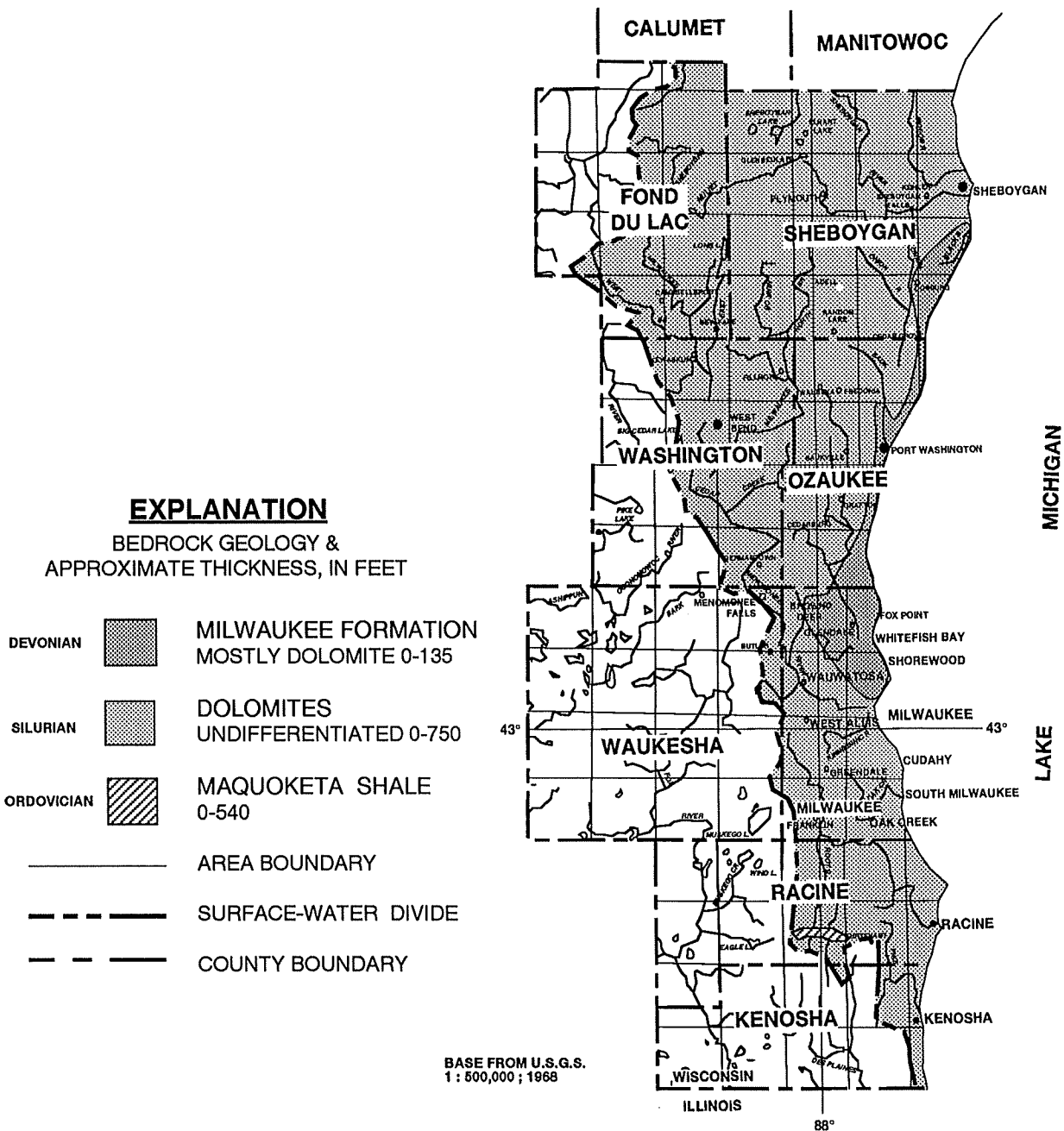
DRAWN BY: TMW/JZ

JOB NUMBER: 977517.01

REVISION DATE: 11-11-97



**GRAEF
ANHALT
SCHLOEMER**
and Associates Inc.
ENGINEERS & SCIENTISTS



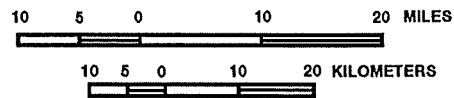
EXPLANATION

BEDROCK GEOLOGY &
APPROXIMATE THICKNESS, IN FEET

- DEVONIAN MILWAUKEE FORMATION
MOSTLY DOLOMITE 0-135
- SILURIAN DOLOMITES
UNDIFFERENTIATED 0-750
- ORDOVICIAN MAQUOKETA SHALE
0-540
- AREA BOUNDARY
- SURFACE-WATER DIVIDE
- COUNTY BOUNDARY

BASE FROM U.S.G.S.
1 : 500,000 ; 1968

SCALE 1:1,000,000



Source: Redrawn from Skinner, E.L., and Borman, R.G., 1973, *Water Resources of Wisconsin-Lake Michigan Basin, United State Geological Survey in Conjunction with the Wisconsin Geological & Natural History Survey. [U.S. Geological Survey Hydraulic Investigations Atlas HA-432, Sheet 1]*

BEDROCK GEOLOGY LAKE MICHIGAN BASIN

PHASE I ENVIRONMENTAL SITE ASSESSMENT

SITE LOCATION:

PARCEL A

**5400 NORTH GREEN BAY ROAD
GLENDALE, WISCONSIN**

CONTINENTAL 87 FUND LLC

SCALE: AS SHOWN

DATE: 10-09-97

PROJECT MGR: BJK

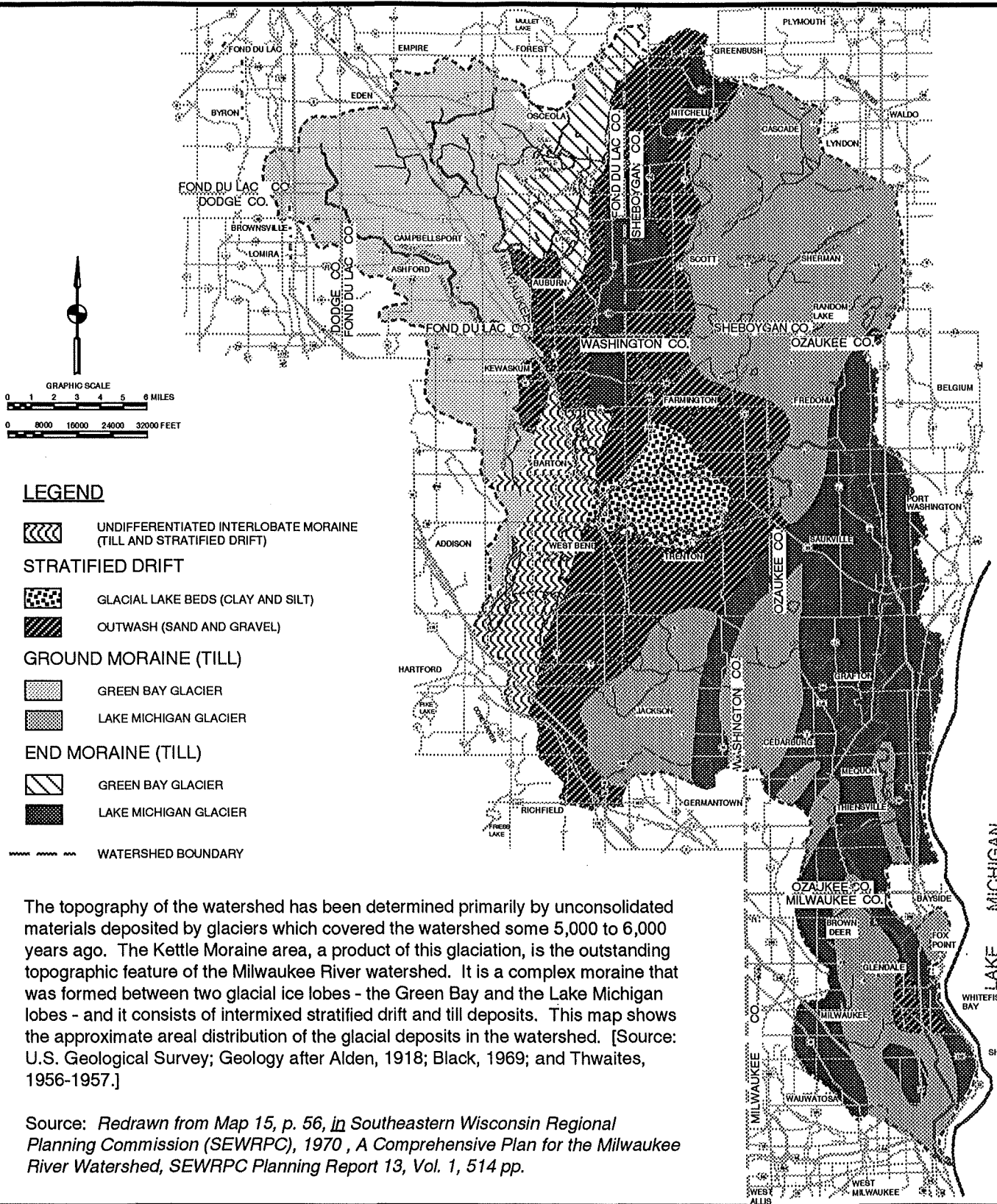
DRAWN BY: JZ

JOB NUMBER: 977517.01

REVISION DATE: 11-11-97



**GRAEF
ANHALT
SCHLOEMER**
and Associates Inc.
ENGINEERS & SCIENTISTS



The topography of the watershed has been determined primarily by unconsolidated materials deposited by glaciers which covered the watershed some 5,000 to 6,000 years ago. The Kettle Moraine area, a product of this glaciation, is the outstanding topographic feature of the Milwaukee River watershed. It is a complex moraine that was formed between two glacial ice lobes - the Green Bay and the Lake Michigan lobes - and it consists of intermixed stratified drift and till deposits. This map shows the approximate areal distribution of the glacial deposits in the watershed. [Source: U.S. Geological Survey; Geology after Alden, 1918; Black, 1969; and Thwaites, 1956-1957.]

Source: Redrawn from Map 15, p. 56, in *Southeastern Wisconsin Regional Planning Commission (SEWRPC), 1970, A Comprehensive Plan for the Milwaukee River Watershed, SEWRPC Planning Report 13, Vol. 1, 514 pp.*

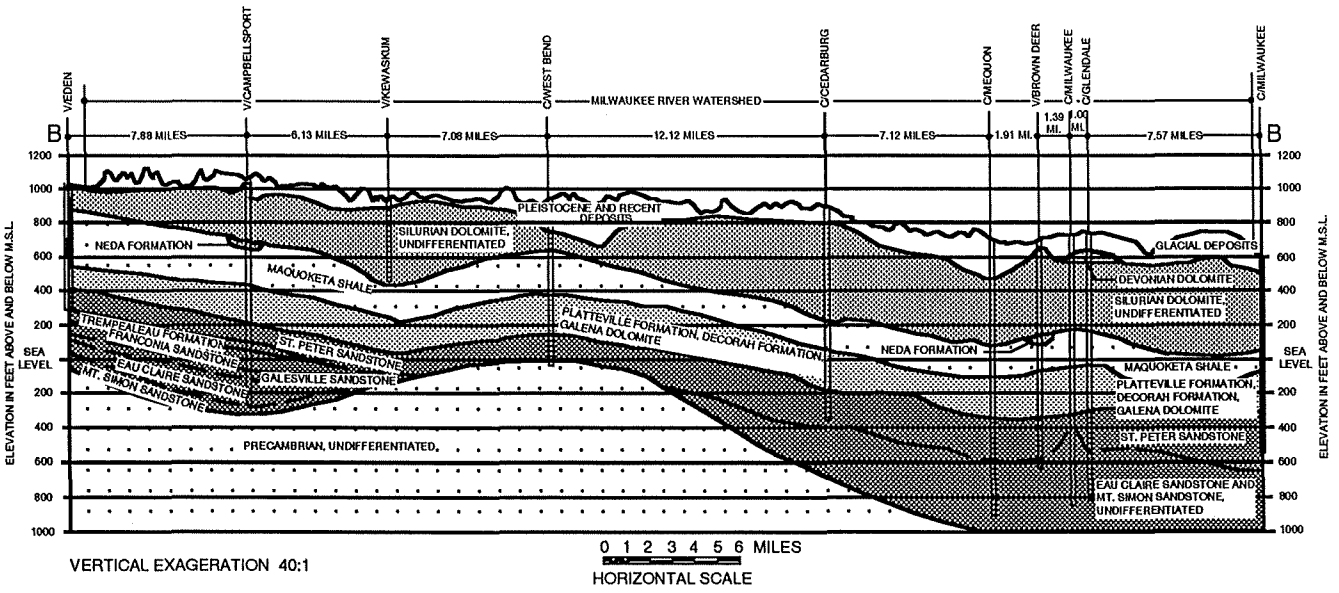
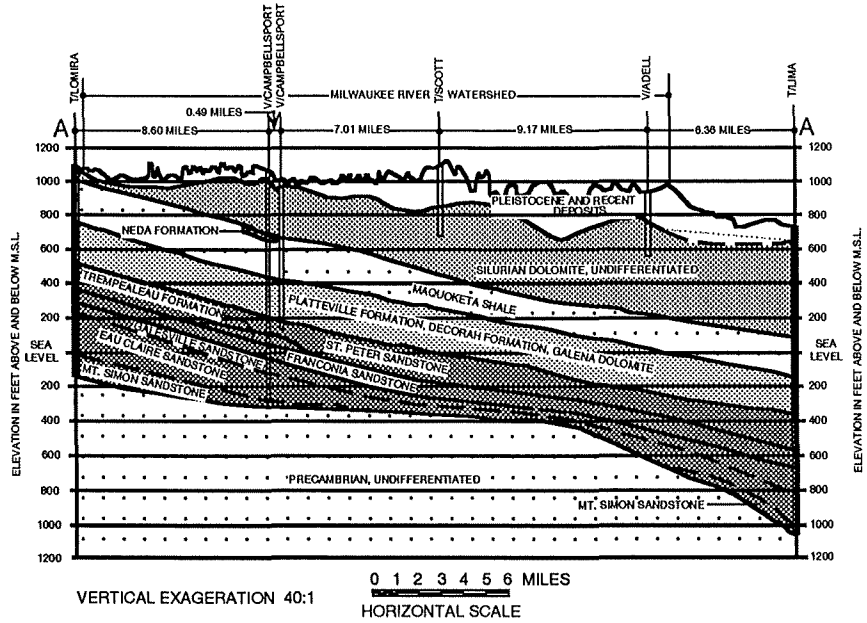
GENERALIZED GLACIAL GEOLOGY OF THE MILWAUKEE RIVER (WI) WATERSHED

PHASE I ENVIRONMENTAL SITE ASSESSMENT
SITE LOCATION:
PARCEL A
5400 NORTH GREEN BAY ROAD
GLENDALE, WISCONSIN
CONTINENTAL 87 FUND LLC

SCALE:	AS SHOWN
DATE:	10-09-97
PROJECT MGR:	BJK
DRAWN BY:	JZ
JOB NUMBER:	977517.01
REVISION DATE:	11-11-97



**STRATIGRAPHIC CROSS SECTIONS THROUGH THE MILWAUKEE RIVER (WI) WATERSHED SHOWING
THE GENERAL AVAILABILITY OF GROUND WATER FROM THE BEDROCK UNITS**



LEGEND

GROUND WATER AVAILABILITY (YIELD IN GALLONS PER MINUTE)

- OVER 300 GOOD AQUIFER
- 5-49 FAIR TO POOR AQUIFER
- 50-299 MODERATE TO GOOD AQUIFER
- NOT AN AQUIFER (LITTLE OR NO WATER)
- KNOWN ROCK STRATA INTERFACE
- ASSUMED ROCK STRATA INTERFACE

Source: Redrawn from Figure 9, p. 52, in Southeastern Wisconsin Regional Planning Commission (SEWRPC), 1970, A Comprehensive Plan for the Milwaukee River Watershed, SEWRPC Planning Report 13, Vol. 1, 514 pp.

<p>STRATIGRAPHIC CROSS SECTION THROUGH THE MILWAUKEE RIVER (WI) WATERSHED</p> <p>PHASE I ENVIRONMENTAL SITE ASSESSMENT</p> <p>SITE LOCATION: PARCEL A 5400 NORTH GREEN BAY ROAD GLENDALE, WISCONSIN</p> <p>CONTINENTAL 87 FUND LLC</p>	<p>SCALE: AS SHOWN</p> <p>DATE: 10-09-97</p> <p>PROJECT MGR: BJK</p> <p>DRAWN BY: JZ</p> <p>JOB NUMBER: 977517.01</p> <p>REVISION DATE: 11-11-97</p>	<p>GRAEF ANHALT SCHLOEMER and Associates Inc. ENGINEERS & SCIENTISTS</p>
--	--	---

The sandstone aquifer is located within the Cambrian sandstones and Ordovician sandstones and dolomites. This aquifer is under confining conditions due to the overlying Ordovician Maquoketa shale, which is relatively impermeable to groundwater flow. Recharge water enters the system in three ways: infiltration of precipitation through the overlying strata in an area several miles west where the Maquoketa shale and younger formations are absent; slight vertical leakage through the Maquoketa shale; and significant movement through the uncased wells that penetrate the Maquoketa shale. The groundwater potentiometric surface of the aquifer in the area slopes in an east-southeast direction.

The dolomite aquifer is almost entirely in the Silurian dolomites and is hydraulically connected to the overlying sand and gravel aquifer in the unconsolidated glacial deposits. These two aquifers are commonly referred to collectively as the "shallow aquifer." Recharge occurs as infiltration of precipitation through the glacial deposits.


Local movement of groundwater in the upper part of the sand and gravel aquifer is generally from recharge areas to discharge areas such as streams, lakes, and wetlands, and tends to follow local topography. Near-surface groundwater movement at the site is therefore expected to be to the southeast toward the Milwaukee River and Lincoln Creek confluence (Figure 10).

3.6 Wetlands Inventory

Designated wetlands areas were not noted at the project site on the 1981 Wisconsin Department of Natural Resources (WDNR) Wetlands Inventory Map for Township 8 North, Range 22 East (updated through 1989); and typical wetland vegetation was not noted at the project site during the site reconnaissance.

4.0 AERIAL PHOTOGRAPH REVIEW

Aerial photographs were obtained from SEWRPC for the years 1963, 1967, 1970, 1975, 1980, 1985, 1990, and 1995. Also a photograph from 1950 was provided by the City of Glendale and a 1937 photograph was provided by the Wisconsin Department of Transportation (WDOT). All photographs were observed with the naked eye and review concentrated on the project site. Copies of the 1937, 1950, 1967, and 1995 photographs are included as Figures 11, 12, 13, and 14.



SITE LOCATION
PARCEL A



SOURCE: WISCONSIN DEPARTMENT OF TRANSPORTATION

1937 AERIAL PHOTOGRAPH

PHASE I ENVIRONMENTAL SITE ASSESSMENT

SITE LOCATION:

PARCEL A

5400 NORTH GREEN BAY ROAD
GLENDALE, WISCONSIN

CONTINENTAL 87 FUND LLC

SCALE: 1"=600'

DATE: 10-01-97

PROJECT MGR: BJK

DRAWN BY: TMW/JZ


JOB NUMBER: 977517.01

REVISION DATE: 11-11-97



**GRAEF
ANHALT
SCHLOEMER**
and Associates Inc.


ENGINEERS&SCIENTISTS



SITE LOCATION
PARCEL A

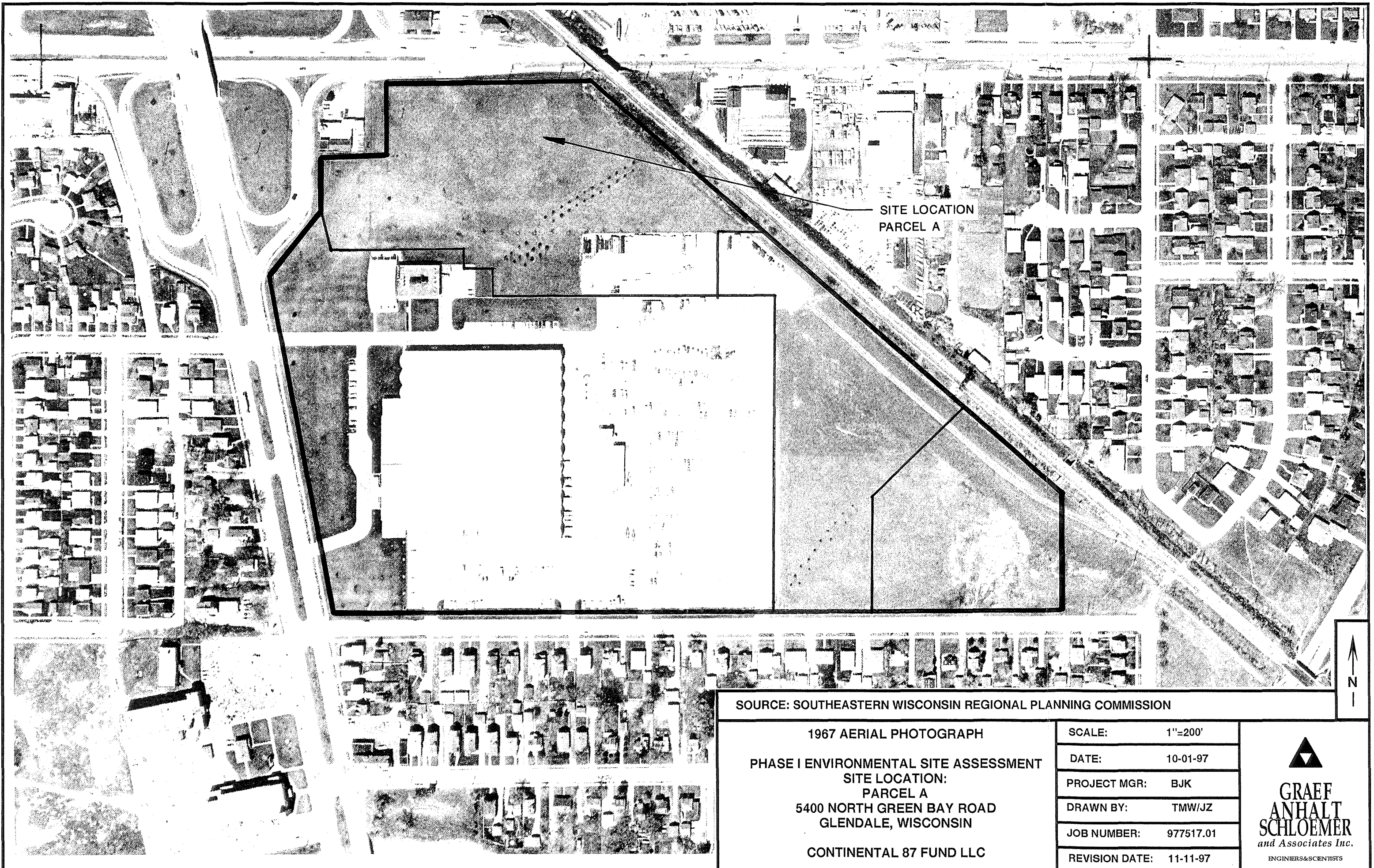
1950 AERIAL PHOTOGRAPH
PHASE I ENVIRONMENTAL SITE ASSESSMENT
SITE LOCATION:
PARCEL A
5400 NORTH GREEN BAY ROAD
GLENDALE, WISCONSIN
CONTINENTAL 87 FUND LLC

SCALE:	1" = 200'
DATE:	10-09-97
PROJECT MGR:	BJK
DRAWN BY:	JZ
JOB NUMBER:	977517.01
REVISION DATE:	11-11-97



**GRAEF
ANHALT
SCHLOEMER**
and Associates Inc.
ENGINEERS & SCIENTISTS

SOURCE: CITY OF GLENDALE , DEPARTMENT OF PUBLIC WORKS

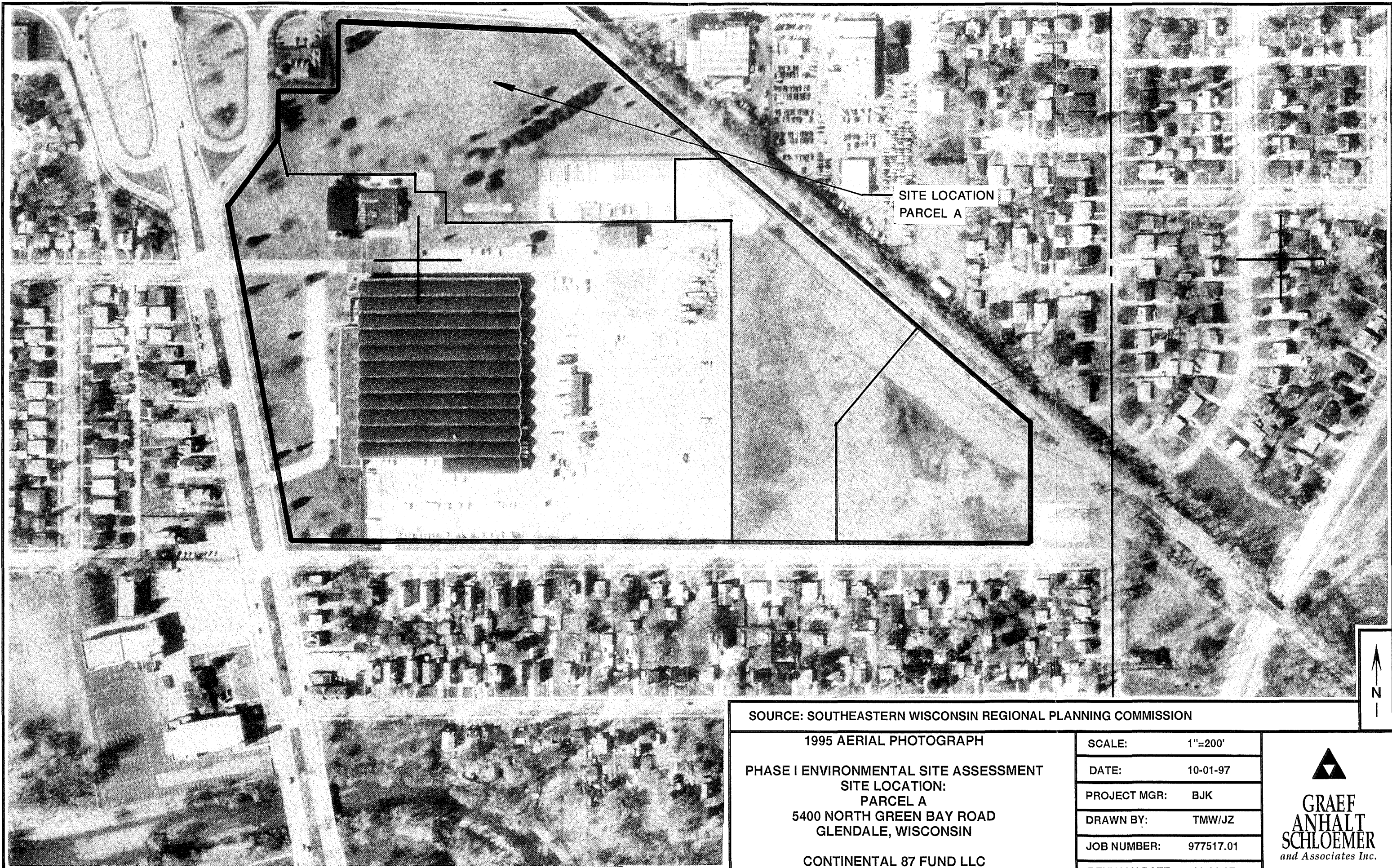


SOURCE: SOUTHEASTERN WISCONSIN REGIONAL PLANNING COMMISSION

1967 AERIAL PHOTOGRAPH
 PHASE I ENVIRONMENTAL SITE ASSESSMENT
 SITE LOCATION:
 PARCEL A
 5400 NORTH GREEN BAY ROAD
 GLENDALE, WISCONSIN
 CONTINENTAL 87 FUND LLC

SCALE:	1"=200'
DATE:	10-01-97
PROJECT MGR:	BJK
DRAWN BY:	TMW/JZ
JOB NUMBER:	977517.01
REVISION DATE:	11-11-97





SOURCE: SOUTHEASTERN WISCONSIN REGIONAL PLANNING COMMISSION

1995 AERIAL PHOTOGRAPH

PHASE I ENVIRONMENTAL SITE ASSESSMENT

SITE LOCATION:
 PARCEL A
 5400 NORTH GREEN BAY ROAD
 GLENDALE, WISCONSIN

CONTINENTAL 87 FUND LLC

SCALE: 1"=200'

DATE: 10-01-97

PROJECT MGR: BJK

DRAWN BY: TMW/JZ

JOB NUMBER: 977517.01

REVISION DATE: 11-11-97



The Chicago & Northwestern railroad tracks, North Green Bay Road, West Silver Spring Road, and present day structures at 1720 and 1750-1752 West Silver Spring Drive were observed on all the photographs from 1937 through 1995.

In 1937, the Wisconsin Gas Company North Service Center property seemed to be a part of a farmstead. Much of these lands appeared to have been plowed and planted for agricultural purposes. A group of structures was observed near the present day Junge & Associates property (1811 West Silver Spring Drive) at the intersection of West Silver Spring Drive and North Green Bay Road; and one structure was observed within the southwest corner of the Wisconsin Gas Company North Service Center property. On Parcel A, there was significant tree growth in the northeastern corner and a trail system stretching from West Silver Spring Drive.

In 1950, the Wisconsin Gas Company North Service Center property was primarily covered with water and apparent quarrying activities were observed on its western portion. The group of structures noted on the 1937 photograph near the present day Junge & Associates property (1811 West Silver Spring Drive) remained. Specifically for Parcel A, non-water inundated lands occupied its northern portion along West Silver Spring Drive, while significant areas of its southern portion were water-covered.

From 1963 through 1995, the Wisconsin Gas Company North Service Center structures were observed. The building observed in the 1937 and 1950 photographs at the present day Junge & Associates property persisted. Specifically for Parcel A, significant filling activities had apparently occurred sometime between 1950 and 1963, as the 1963 photograph showed no signs of the previously observed ponded water. From 1963 through 1995, Parcel A was level grassy, undeveloped lands. From 1967 through 1995, its southern portion appeared to be used as a gravel parking / storage area apparently associated with the Wisconsin Gas Company North Service Center operations.

5.0 RECORDS SEARCH

The records search included reviewing published environmental databases, underground storage tank (UST) registration records, WDNR records, City of Milwaukee and City of Glendale building permits, fire insurance maps published by Sanborn Map Company, City of Milwaukee directories, and County of Milwaukee title records.

5.1 Published Environmental Inventories

State and Federal environmental databases were obtained and reviewed by Environmental Data Resources, Inc. (EDR) for listed properties within one mile of the project site. Information provided by EDR was then reviewed by GAS personnel to determine potential nearby sources of contamination (Appendix B).

Information from nine Federal databases as reported by EDR were reviewed by GAS personnel:

- Comprehensive Environmental Response, Compensation and Liability Information System (CERCLIS), USEPA inventory of reported potential hazardous waste sites (4/30/97).
- Emergency Response Notification System (ERNS), USEPA list of reported hazardous substance releases (3/1/97).
- National Priorities List (NPL), USEPA CERCLIS sublist of uncontrolled or abandoned hazardous waste sites (4/1/97).
- Resource Conservation and Recovery Information System (RCRIS), USEPA inventory of selected facilities that generate, store, transport, treat, or dispose of hazardous waste (4/1/97).
- Hazardous Materials Information Reporting System (HMIRS), USDOT inventory of reported hazardous material spills (12/31/95).
- PCB Activity Database (PADS), USEPA list of reported PCB generators, transporters, commercial stores/brokers, and disposers (1/27/97).
- RCRA Action Tracking System (RAATS), USEPA list of enforcement actions brought under RCRA (4/17/95).
- Toxic Release Inventory System (TRIS), USEPA inventory of facilities that report toxic releases pursuant to SARA Title III, Section 313 (12/31/92).
- TSCA Chemical Substance Inventory (TSCA), USEPA list of manufacturers and importers of chemical substances (1/31/95).

Information from seven State databases as reported by EDR were reviewed by GAS personnel:

- List of Active Leaking Underground Storage Tank Sites (LUST), WDNR list of active LUSTs (4/1/97).
- Registry of Waste Disposal Sites In Wisconsin (REGISTRY), WDNR list of reported waste disposal facilities or landfills (6/1/96).
- Registered Underground Storage Tanks (RUST), DILHR list of non-fuel oil USTs (4/1/97).
- List of Spills Sites in Wisconsin (SPILLS), WDNR inventory of reported hazardous substance spills (7/3/97).

- Wisconsin Remedial Response Site Evaluation Report (WRRSER), WDNR list of sites that are known to cause or have a high potential to cause environmental pollution (10/1/95).
- Hazard Ranking List (HRL), WDNR state hazardous waste sites, similar to the federal CERCLIS list (11/30/4).
- Emergency Response Program (ERP), WDNR list of non-UST spills (10/1/96).

5.1.1 Project Site

Wisconsin Gas Company at 5400 North Green Bay Road and 1800 West Custer Avenue was reported on the RUST, LUST, WRRSER, ERP, and SPILLS lists and on the RCRIS list as a small quantity generator of hazardous waste. These listings appeared to be associated with the North Service Center operations and not specifically with Parcel A, the project site.

5.1.2 Adjacent Sites

Junge & Associates, Inc. at 1811 West Silver Spring Drive was reported on the RUST list. This site is northwest of the project site. No other adjacent sites (Schneck Heating & Sheet Metal at 1720 West Silver Spring Drive, an Ilmar Junge property at 1740 West Silver Spring Drive, Leonard Insurance at 1750-1752 West Silver Spring Drive, a City of Glendale property (formerly Barrett West) at 1800 West Silver Spring Drive, and residences from 1317 to 1805 West Custer Avenue) were reported on the remaining fifteen environmental databases.

5.1.3 Nearby Sites

No sites within one mile of the project site were reported on the NPL, HRL, CERCLIS, RAATS, HMIRS, and PADS lists. Also, no sites within one mile of the project site were reported on the RCRIS list as a transporter, storer, or disposer of hazardous waste.

Other than Wisconsin Gas Company and Junge & Associates, the closest site reported on the RUST list was Andrew Toyota (Schlesinger Toyota) at 1620 West Silver Spring Drive. This site is approximately one-eighth mile northeast of the project site.

Other than Wisconsin Gas Company, the closest site reported on the LUST list was Silver Spring Nissan (Schlesinger Nissan / Silver Spring Specialties) at 1500 West Silver Spring Drive. This site was also reported on the RUST list and on the RCRIS list as a large quantity generator of hazardous waste. It is approximately one-quarter mile northeast of the project site.

Other than Wisconsin Gas Company, the closest site reported on the RCRIS list as a small quantity generator of hazardous waste was North Shore Dodge at 1433 West Silver Spring Drive. This site was also reported on the RUST, LUST, and WRRSER lists. It is approximately one-quarter mile northeast of the project site.

Other than Wisconsin Gas Company, the closest site reported on the SPILLS list was Concours Motors, Inc. at 1400 West Silver Spring Drive. This site was also reported on the RUST, LUST, and WRRSER lists and on the RCRIS list as a small quantity generator of hazardous waste. It is approximately one-quarter mile northeast of the project site.

Crestwood Fabricare at 5634 North Green Bay Road was reported on the RCRIS list as a small quantity generator of hazardous waste. This site is approximately one-quarter mile north of the project site.

The Donahue Property at 5676 North Glen Park Road was the closest site reported on the ERP list. This site is approximately one-quarter mile north of the project site.

Johnson Controls Inc. (Globe Battery) at 5757 North Green Bay Road was the closest site reported on the ERNS list. It was also reported on the SPILLS and RUST lists and on the RCRIS list as a large quantity generator of hazardous waste. This site is approximately one-half mile northwest of the project site.

Treat All Metal, Inc. at 5140 North Port Washington Road was the closest site reported on the TRIS list. This site was also reported on the RCRIS list as a small quantity generator of hazardous waste. It is approximately three-quarters of a mile southeast of the project site.

The WH Brady Company at 2230 West Florist Avenue was the closest site reported on the REGISTRY list. It was also reported on the ERP, TRIS, RUST, and SPILLS lists and on the RCRIS list as a large quantity generator of hazardous waste. It is approximately three-quarters of a mile northwest of the project site.

Johnson Controls, Inc. (Globe Union, Inc.) at 5400 North Teutonia Avenue was the closest site reported on the TSCA list. It was also reported on the TRIS and REGISTRY lists and on the RCRIS list as a large quantity generator of hazardous waste. This site is approximately one mile west of the project site.

5.2 Department of Commerce

Department of Commerce (DCOMM) underground storage tank (UST) registration records, including fuel oil, for the City Glendale and the City of Milwaukee, County of Milwaukee, Wisconsin were reviewed via a modem connection to DILHR ONLINE during October of 1997. The following queries, within roughly one block of the project site, were used as search parameters: West Silver Spring Drive, North Green Bay Road, West Custer Avenue, CTH E, and STH 57.

No tanks were registered to addresses along West Custer Avenue, CTH E, or STH 57 near the project site. USTs were registered to addresses along North Green Bay Road and West Silver Spring Drive as summarized in Table 1. Specific information concerning these USTs is included in Appendix B.

5.3 WDNR Records: 5400 North Green Bay Road

WDNR records concerning the Wisconsin Gas Company North Service Center property at 5400 North Green Bay Road were reviewed at the 4041 North Richards Street Annex office. For the purposes of this Phase I Environmental Site Assessment, data and information reported by other consultants and WDNR records are assumed to be factual, true, and accurate. No attempt to verify past or current subsurface soil or groundwater conditions was made as a part of this investigation.

WDNR files contained the following report documents:

- *Partial Remedial Investigation Report*, Harenda Enterprises (Harenda), undated.
- *Site Investigation and Remedial Activities Related to an Odorant Release at the Wisconsin Gas Company North Service Center, Milwaukee, Wisconsin*, Geraghty & Miller, Inc. (G&M), March, 1995.
- *Supplemental Subsurface Investigation Report*, Harenda Enterprises, February, 15, 1996.
- *Environmental Site Assessment, Wisconsin Gas Company North Service Center Property and Parcels A and B, Glendale, Wisconsin*, Geraghty & Miller, Inc., December, 1996.

The former three reports are discussed below, while the latter report is discussed in Section 7.1.

TABLE 1

**USTs Registered Through
The Department of Commerce**

<u>Property</u>	<u>Address</u>	<u>Tanks</u>
Wisconsin Gas Co.	5400 N. Green Bay Road (Adjacent)	2 - 10,000 gallon diesel fuel 2 - 300 gallon unreported 1 - 500 gallon waste oil 1 - 20,000 gallon unleaded gasoline
Junge & Associates	1811 W. Silver Spring Drive (Adjacent)	1 - 300 gallon unleaded gasoline
Blessed Trinity Parish	5385 N. Green Bay Road (~1/8 Mile Southwest)	1 - 2000 gallon fuel oil
Schlesinger Toyota	1620 W. Silver Spring Drive (~1/8 Mile Northeast)	1 - 8000 gallon unleaded gasoline 1 - 8000 gallon waste oil 1 - 550 gallon waste oil 1 - 3000 gallon unleaded gasoline
Silver Spring Nissan	1500 W. Silver Spring Drive (~1/4 Mile Northeast)	2 - 550 gallon unreported 1 - 1000 gallon unreported 1 - 550 gallon waste oil 1 - 1000 gallon unleaded gasoline 1 - 1000 gallon waste oil 1 - 500 gallon unreported
North Star Dodge	1433 W. Silver Spring Drive (~1/4 Mile Northeast)	1 - Unreported unreported 1 - 500 gallon gasohol 1 - 500 gallon unreported 1 - 500 gallon waste oil
Concours Dodge	1400 W. Silver Spring Drive (~1/4 Mile Northeast)	1 - 1000 gallon unreported 1 - 2000 gallon diesel fuel 1 - 10,000 gallon unleaded gasoline 1 - 560 gallon unreported 1 - 1000 gallon leaded gasoline 1 - 1000 gallon waste oil 1 - 5000 gallon unleaded gasoline 1 - 10,000 gallon unleaded gasoline 1 - 2000 gallon unleaded gasoline 1 - 10,000 gallon diesel fuel

Partial Remedial Investigation Report discussed the investigation of a 550 gallon waste oil UST that was removed in 1993. Harenda's report referenced an October 7, 1993 Sigma Environmental Services, Inc. (Sigma) *Phase I Site Assessment* which documented this UST's removal. Sigma's report, however, was not included in the WDNR files and was not provided by Wisconsin Gas Company. According to Harenda, this 550 gallon waste oil UST was removed from near the northeast corner of the main building. Additional investigations in this area were documented in *Supplemental Subsurface Investigation Report*. Based upon soil and groundwater data obtained during these investigations, it appears that petroleum related impacts are contained within the immediate vicinity of the former UST. To date, however, the WDNR has not issued a "no further action" letter to close out the site.

Site Investigation and Remedial Activities Related to an Odorant Release at the Wisconsin Gas Company North Service Center, Milwaukee, Wisconsin documented investigations and remedial efforts associated with a spill of approximately 100 gallons of natural gas odorant from a 250 gallon aboveground storage tank (AST) in April of 1994. The spill occurred near the juncture of Parcel A, Parcel C, and the remaining Wisconsin Gas Company North Service Center property. The odorant was comprised of tertiary butyl mercaptan (TBM) and dimethyl sulfide (DMS). Remedial efforts included excavating and disposing of approximately 60 cubic yards of impacted soil and installing and operating a soil vapor extraction (SVE) system. Three groundwater monitoring wells were installed and sampled for diesel range organics (DRO), sulfate, sulfide, and sulfite. Only sulfate was detected in groundwater samples. A July 19, 1995 WDNR letter closed out the site indicating that no further action was necessary at that time.

5.4 Building Permit Records

Building permit files with the City of Glendale and the City of Milwaukee were reviewed for information concerning the Wisconsin Gas Company North Service Center at 5400 North Green Bay Road. Also, City of Glendale records for 1720, 1740, 1750-1752, 1800, and 1811 West Silver Spring Drive were reviewed.

5.4.1 Wisconsin Gas Company North Service Center

Most records at the City of Milwaukee and the City of Glendale pertained to electrical modifications and internal renovations. The following records pertained to underground storage tanks (USTs).

- May 14, 1963, Install one 20,000-gallon gasoline tank, two 500-gallon lube oil tanks, and one 300-gallon drain oil tank.
- August 11, 1975, Install one 10,000-gallon gasoline tank and pump.
- October 22, 1979, Remove existing pumps and install a new island with three dispensers.
- December 29, 1987, Remove one 10,000-gallon tank.
- July 9, 1991, Remove two 550-gallon oil tanks.
- August 29, 1993, Remove one 560-gallon waste oil tank.

5.4.2 Nearby Properties Along West Silver Spring Drive

Information concerning the potential presence of tanks was not observed in the City of Glendale files for 1720, 1740, 1750-1752, and 1800 West Silver Spring Drive. However, the file for 1811 West Silver Spring Drive contained photographs of this property from 1973 that showed a gasoline dispenser on the north side of the building. Appendix C contains copies of these photographs. Permit records indicated that this property was occupied by American Rug Cleaning in 1957, O'Connor Cleaners, Inc. in 1976, and Z-Car, Ltd. in 1983.

5.5 Sanborn Maps

Generally, historical maps published by the Sanborn Map Company, Inc. provide fire insurance information, such as locations of storage tanks and flammable storage areas, for densely populated areas dating back as far as the late 1800s.

The Union List of Sanborn Maps in the Library of Congress was reviewed for lists of known Sanborn map coverage in the United States. The City of Glendale was not listed; however, the City of Milwaukee was listed.

Sanborn maps for the City of Milwaukee from 1894 updated through 1909, 1910 updated through 1926, and 1910 updated through 1961 were reviewed at the City of Milwaukee Public Library. Due to the site being located on the extreme far north side of the metropolitan Milwaukee area, Sanborn map coverage did not include the project site. Therefore, information concerning the environmental integrity of the project site was unobtainable from this source.

5.6 City of Milwaukee Directories

Wright's address directories and Bresser's address directories were reviewed for information concerning nearby properties along West Silver Spring Drive. Also, City of Milwaukee

telephone directories were reviewed for information concerning American Rug Cleaning which formerly occupied 1811 West Silver Spring Drive. Appendix D contains a tabulated summary of listings along West Silver Spring Drive.

Telephone directories indicated that a property at the intersection of West Silver Spring Drive and North Green Bay Road was developed with American Rug Cleaning Company in 1937. Telephone directories from 1916 and 1924 did not have a listing for American Rug Cleaning Company. Telephone directories from 1951 and 1960; Wright's directories from 1960 and 1961; and Bresser's directories from 1970-1971, 1975-1976 and 1980-1981 indicated that either American Rug Cleaning Company or O'Connor Rug Cleaning occupied 1811 West Silver Spring Drive. Junge & Associates was listed as the occupant in Bresser's 1988-1989 and 1994-1995 editions.

Wright's and Bresser's directories from 1960 through 1980-1981 indicated that Silver Spring Millwork Company occupied 1800 West Silver Spring Drive. From 1988-1989 through 1994-1995, this property was operated by Lehmann Business Design.

Schneck Heating & Metal was the occupant of record at 1720 West Silver Spring Drive in the Bresser's directories from 1970-1971 through 1994-1995.

Occupants at other addresses across West Silver Spring Drive from the project site included: Neidner Tile Company, Reid & Associates, Koch Engraving Laboratories, Milwaukee Magnetic Media, Leonard Insurance Agency, and Marketing Concepts.

5.7 Title Search

A title search was conducted by Chicago Title Insurance Company for the three parcels currently comprising the Wisconsin Gas Company property at 5400 North Green Bay Road, inclusive of the project site, Parcel A. The list of previous owners is included in Appendix E.

In general, previous owners were individuals. However, businesses such as Wenzel & Henoch Construction Company (November 1, 1930), Quality Sand and Gravel Company (April 15, 1949), and Milwaukee Gas Light Company (April 2, 1960) were listed in the chain of title summary.

6.0 SITE RECONNAISSANCE

In September and October of 1997, GAS personnel conducted a site walk-through to visually observe the project site for signs of tanks, fill areas, distressed vegetation, and other visible indicators of potential environmental concern. Areas observed during the site reconnaissance included only those which were readily accessible and visible and did not include adjacent building interiors. In general, the site reconnaissance entailed walking the site perimeter and randomly selected portions of its interior.

In September and October of 1997, Parcel A was undeveloped with no site structures. It consisted primarily of vacant grassy land. Its southern portion, however, included a fenced-in grassy field referred to as a "pipe testing area" and a fenced-in gravel section referred to as a "pipe storage area." The former southern area had multiple pipes protruding from the ground which according to Wisconsin Gas Company personnel were used to test corrosional and weathering effects on these metal components. The latter southern area had miscellaneous plastic piping (apparently new and unused) and wooden pallets stored near its eastern boundary.

What appeared to be a pad-mounted transformer was located in the northwest corner of Parcel A (78-U-0364). According to Wisconsin Electric Power Company (WEPCO) officials, this unit was not a transformer, but a switch fuse that would not contain polychlorinated biphenyls (PCBs).

7.0 OWNER INFORMATION

Owner information was obtained from three sources: an environmental questionnaire, records reviewed at the Wisconsin Gas Company North Service Center, and records reviewed at the Wisconsin Gas Company Corporate Office in downtown Milwaukee.

7.1 Questionnaire

An environmental questionnaire was forwarded to Mr. Art Covi at the Wisconsin Gas Company North Service Center in October of 1997. A completed questionnaire was returned in December of 1997, a copy of which is included in Appendix F. In general, information provided on this completed questionnaire confirmed data obtained from other sources reviewed for this investigation.

Also, *Environmental Site Assessment, Wisconsin Gas Company North Service Center and Parcels A and B, Glendale, Wisconsin* was forwarded for review. This report was completed by Geraghty & Miller, Inc. in December of 1996.

This report documented the former and current presence of USTs in three areas of the Wisconsin Gas Company North Service Center property (Figure 15) in December of 1996. One 10,000-gallon diesel fuel UST was removed in late 1987 (Pt. 1 on Figure 15). Several waste oil and motor oil USTs were removed in 1991 and 1993 (Pt. 2 on Figure 15). This area was also discussed in Section 5.3 above. One 10,000-gallon diesel fuel and one 20,000-gallon unleaded gasoline USTs were in use as of December 1996 (Pt. 3 on Figure 15). Neither former nor current USTs were shown on Parcel A.

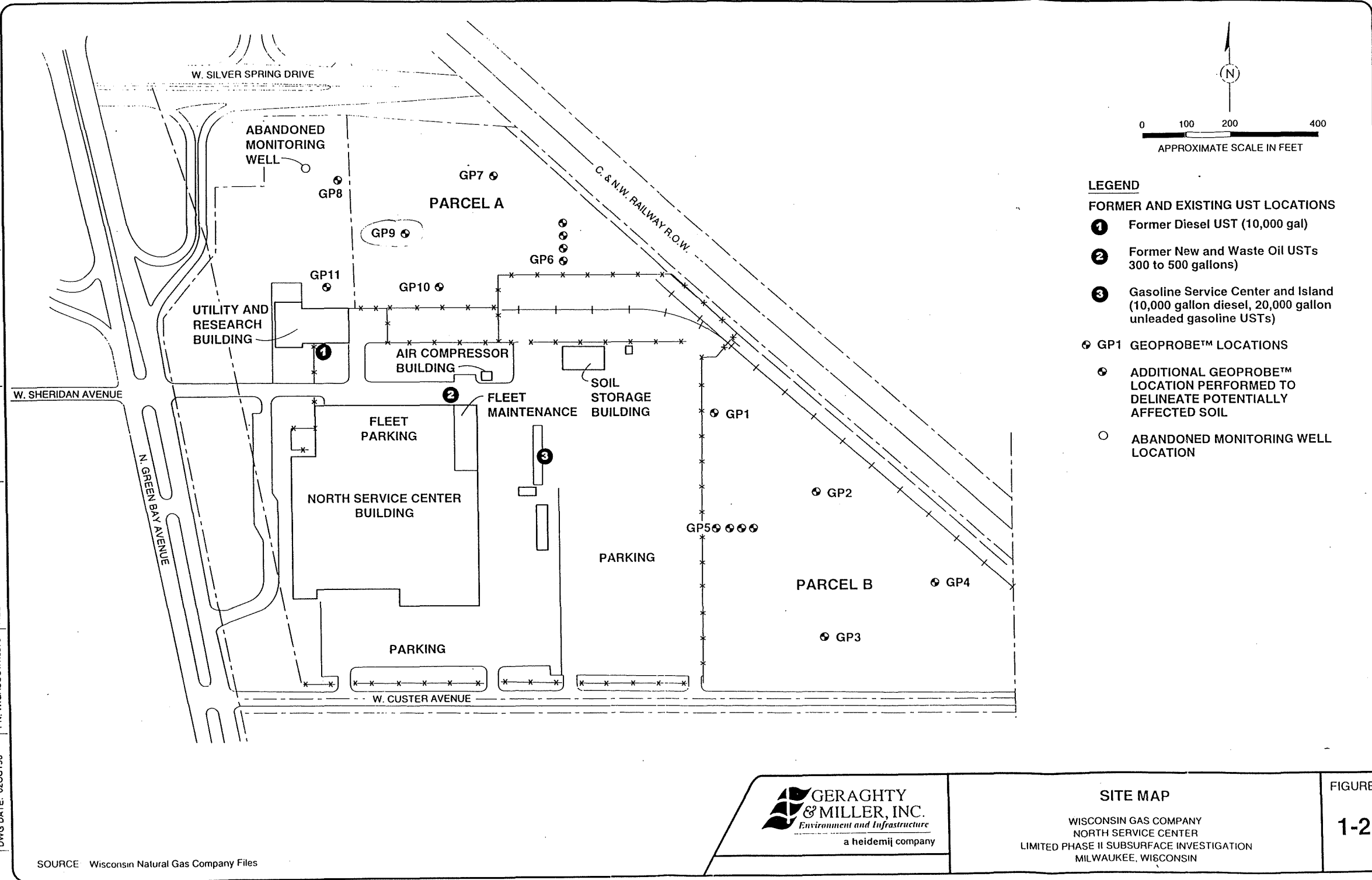
The Wisconsin Gas Company North Service Center was constructed in the early 1960s, sometime in 1962 / 1963. Prior to that, Wisconsin Gas Company property was quarried for sand and gravel. Prior to the 1960s construction, the site was filled with materials that were characterized as stones, blacktop, clay, sand, cinders, brick, gravel, and concrete. Filling activities apparently began in 1959; and through May of 1960 approximately 105,000 cubic yards of material had been deposited with 75,000 cubic yards of material being stored on site (which for this report was the entire Wisconsin Gas Company North Service Center) for future deposition. Fill material seemed to extend to at least 11 feet below the 1960s final grade.

G & M investigations included sampling six GeoProbe borings on Parcel A (GP-6 through GP-11 on Figure 15). Soil and groundwater samples obtained from these borings were analyzed for DRO, gasoline range organics (GRO), volatile organic compounds (VOCs), and the 8 Resource Conservation and Recovery Act metals (8 RCRA metals). Water samples were not obtainable from GP-8 and GP-11 due to insufficient recharge.

For soils, GRO was not detected in any of the borings. Detectable DRO concentrations ranged from 13 parts per million (ppm) to 670 ppm (GP-6). Tetrachloroethene (perchloroethene (PCE)) was detected in three of the borings: GP-7 at 43 parts per billion (ppb), GP-8 at 250 ppb, and GP-9 at 50 ppb. With the exception of selenium and silver, the 8 RCRA metals were detected in the six borings.

For groundwater, DRO was not detected in any of the temporary wells. GRO at 180 ppb was detected in only GP-7. GP-7 also had detectable levels of chlorinated VOCs: PCE at 150 ppb, trichloroethene (TCE) at 40 ppb, and cis-1,2 dichloroethene (cis 1,2 DCE). GP-10 had chlorinated VOCs also: vinyl chloride at 7.5 ppb, 1,1 dichloropropene (DCP) at 160 ppb, and

DRAFTER: ELS
 APPROVED:
 CHECKED: CC
 DRAWING: 03SITE.A1
 FILE NO.: PHASE 1&2/GRAPHICS
 PN: WIGASCONW0573
 DWG DATE: 02OCT96



SOURCE: Wisconsin Natural Gas Company Files



SITE MAP

WISCONSIN GAS COMPANY
 NORTH SERVICE CENTER
 LIMITED PHASE II SUBSURFACE INVESTIGATION
 MILWAUKEE, WISCONSIN

FIGURE
1-2

GERAGHTY & MILLER, INC. SITE ASSESSMENT MAP

PHASE I ENVIRONMENTAL SITE ASSESSMENT

SITE LOCATION:
PARCEL A
5400 NORTH GREEN BAY ROAD
GLENDALE, WISCONSIN

CONTINENTAL 87 FUND LLC

SCALE:	AS SHOWN
DATE:	10-16-97
PROJECT MGR:	BJK
DRAWN BY:	JZ
JOB NUMBER:	977517.01
REVISION DATE:	11-11-97



SOURCE: Environmental Site Assessment, Wisconsin Natural Gas Company North Service Center Property and Parcels A and B, Glendale, Wisconsin; Geraghty & Miller, Inc.; December 1996.

trans 1,2 dichloroethene (trans 1,2 DCE) at 7.5 ppb. For RCRA metals, only barium and chromium were detected in GP-6, GP-7, and GP-10.

7.2 North Service Center and Corporate Records

Documents at the Wisconsin Gas Company North Service Center and Corporate Headquarters were reviewed for information concerning the Wisconsin Gas Company North Service Center lands. Pertinent documents are summarized below in chronological order.

- March 26, 1959 letter from W.T. Collings (von Grossmann, Architects). This letter discussed the on-site presence of fill material ranging from 7 to 9 feet in depth.
- April 13, 1959 letter from Robert Van Lanen (von Grossmann, Architects). This letter indicated that some fill material for the site was to come from the Fulton Junior High School project. Also, reference was made to the presence of a pond on site that required special attention during filling activities so as to avoid the entrapment of water beneath the final grade.
- October 30, 1959 Topographic Map of the North 550 feet of the Milwaukee Gas Light Company North Site. This map showed the former extension of 18th Street with a "pond" at its terminus on Parcel A and a second "pond" with surrounding loose piles and debris near the eastern boundary of Parcel A.
- March 8, 1960 memorandum from Robert Waldo (Wisconsin Gas Company). This document referred to on-site filling activities previously conducted in the fall of 1959 (107,000 cubic yards) and planned for the spring of 1960 (50,000 cubic yards).
- August 25, 1960 North Service Center Civil General Plot Plan. This map showed gasoline pumps along the east side of the main building and pipe storage and a railroad spur on Parcels B and C. It also showed the former extension of 18th Street through Parcel A.
- June 9, 1961 memorandum from Lyle Butcher (Wisconsin Gas Company). This document described the type of fill material encountered during construction of the Wisconsin Gas Company North Service Center building. Encountered fill material included broken pavement as large as 6 feet across, wooden railroad ties, tree

stumps, organic material, and broken concrete. Fill material was documented to a depth of 12 feet, and there seemed to be an "underground lake" beneath the site.

- September 11, 1961 North Service Center Civil Site Plan. This map showed former property owners and proposed development. Most of Parcel A was owned by John & Adele Christian; most of Parcel B was owned by Mildale Development; and most of Parcel C was owned by Patrick Murphy. This map also showed five USTs at the Wisconsin Gas Company North Service Center property: one 10,000 gallon fuel oil tank near the Utility & Research Building; two 300 gallon motor oil tanks and one waste oil tank near the northeast corner of the main building; and one 20,000 gallon gasoline tank on the east side of the main building.
- February 20, 1986 Underground Petroleum Product Tank Inventory forms. These forms registered three USTs with the Department of Industry, Labor and Human Relations: one 20,000 gallon leaded gasoline tank that was installed in 1961; one 10,000 gallon diesel fuel tank that was installed in 1975; and one 500 gallon waste oil tank that was installed in 1961.
- November 19, 1987 Retirement Work Order. This document authorized the removal of one 10,000 gallon diesel fuel UST.
- March 19, 1992 memorandum from Mike Barth (Wisconsin Gas Company). This document discussed the on-site presence of three USTs: one 20,000 gallon unleaded gasoline tank; one 10,000 gallon diesel fuel tank; and one 500 gallon waste oil tank.

8.0 SUMMARY OF FINDINGS

Conclusions are based solely upon the investigations as described above. The records search included readily obtainable documentation of the site and adjoining areas from local, state, and federal agencies. Areas observed during the site reconnaissance included only those which were readily accessible and did not include adjacent parcel building interiors. Intrusive measures, such as soil or groundwater testing, were not included in this investigation; but a Phase II Environmental Site Assessment was underway at the time of the issuance of this report. Phase II findings will be presented under separate cover.

This Phase I Environmental Site Assessment was conducted in accordance with the scope and limitations of ASTM Standard E 1527-93. This assessment has revealed no evidence of recognized environmental conditions in connection with the property except for the following:

1. The project site, Parcel A, is part of a grouping of three properties owned by Wisconsin Gas Company at its North Service Center, collectively addressed 5400 North Green Bay Road. Records pertaining to the North Service Center construction in the early 1960s indicated that these properties, apparently including Parcel A, were quarried for sand and gravel and subsequently filled. Documents from the late 1950s and early 1960s characterized fill material as containing stones, blacktop, clay, sand, cinders, brick, gravel, and concrete. Soil testing is recommended to investigate and characterize on-site fill material and to monitor any potential for natural or anthropogenic generating materials within the fill.
2. According to aerial photographs and Wisconsin Gas Company historical maps, Parcel A has been vacant, undeveloped land from 1937 through 1995. In 1937, it appeared to consist of agricultural lands associated with a farmstead. In 1950, significant southern portions of Parcel A were inundated with water. In 1959, there was ponded water at the terminus of the former 18th Street near the mid-section of Parcel A and along the eastern boundary of Parcel A. From 1963 through 1995, Parcel A was level grassy, undeveloped land. From 1967 through 1995, the southern portion appeared to be used as a gravel parking / storage area apparently associated with the Wisconsin Gas Company North Service Center operations. At the time of the 1997 site reconnaissance, Parcel A was undeveloped with no site structures. It consisted primarily of vacant grassy land with its southern portion being used as a grass-covered "pipe testing area" and a gravel-covered "pipe storage area." As recommended above, it would be prudent to investigate areas of Parcel A that were formerly inundated with water, as they have subsequently been filled with material that has not been completely documented.
3. Geraghty & Miler, Inc. conducted a soil and groundwater investigation on Parcel A in 1996. DRO ranging from 13 ppm to 670 ppm; PCE ranging from 43 ppb to 250 ppb; and the 8 RCRA metals, excluding selenium and silver, were detected in soil samples. For groundwater samples, chlorinated VOCs including PCE, TCE, cis 1,2-DCE, trans 1,2 DCE, DCP, and vinyl chloride along with barium and chromium were detected. Detected concentrations of vinyl chloride, cis 1,2 DCE, PCE, TCE, and barium exceeded their respective groundwater Enforcement

Standards (ES) as established by the WDNR. Detected chromium concentrations exceeded the groundwater Preventive Action Limit (PAL) as established by the WDNR. Soil and groundwater testing are recommended to further investigate previously detected compounds.

4. Wisconsin Gas Company at 5400 North Green Bay Road and 1800 West Custer Avenue was reported on the RUST, LUST, WRRSER, ERP, and SPILLS lists and on the RCRIS list as a small quantity generator of hazardous waste. These listings appeared to be associated with the North Service Center operations and not specifically with Parcel A, the project site. However, due to this site being located immediately adjacent to Parcel A, it is recommended that soil testing be conducted near Parcel A's southern border.
5. Wisconsin Gas Company at 5400 North Green Bay Road had six UST registrations:
 - Two 10,000-gallon diesel fuel (removed in 1987 and 1997),
 - Two 300-gallon unreported (removed in 1991),
 - One 500-gallon waste oil (out of service on an unreported date), and
 - One 20,000-gallon unleaded gasoline (removed in 1997).

According to Wisconsin Gas Company records and maps, one 10,000 gallon diesel UST was located near the Utility & Research Building, two 300 gallon motor oil and one 500 gallon waste oil USTs were located near the northeast corner of the main building, and one 10,000 gallon diesel fuel and one 20,000 gasoline USTs were located along the east side of the main building. None of these USTs appeared to be on Parcel A. However, due to this site being located immediately adjacent to Parcel A, it is recommended that soil testing be conducted near Parcel A's southern border.

6. One 300-gallon gasoline UST was registered to an adjacent property, Junge & Associates at 1811 West Silver Spring Drive. City of Glendale building permit files contained photographs showing a gasoline dispenser on the north side of this building in 1973. This UST was reportedly removed in 1992. The property was not reported on the LUST list. Occupants have included American Rug Cleaning (1937 through 1957), O'Connor Cleaners, Inc. (1976), Z-Car, Ltd. (1983), and Junge & Associates (1988 through 1997). Since this site is immediately adjacent to Parcel A and since records concerning any previously conducted soil or groundwater testing

were not available, it is recommended that soil and groundwater testing be conducted near Parcel A's western border.

7. Other nearby sites that were reported on environmental databases included: Blessed Trinity Parish at 5385 North Green Bay Road, Schlesinger Toyota at 1620 West Silver Spring Drive, Silver Spring Nissan at 1500 West Silver Spring Drive, North Star/Shore Dodge at 1433 West Silver Spring Drive, Concours Dodge at 1400 West Silver Spring Drive, Crestwood Fabrics at 5634 North Green Bay Road, the Donahue Property at 5676 North Glen Park Road, Johnson Controls, Inc. at 5757 North Green Bay Road, Treat All Metal, Inc. at 5140 North Port Washington Road, WH Brady Company at 2230 West Florist Avenue, and Johnson Controls, Inc. at 5400 North Teutonia Avenue. Due to the proximity of these sites, the nature of the environmental database upon which they were reported, and/or the reported regional groundwater flow direction in the vicinity of these sites, it is believed that the probability that these sites have significantly impacted the environmental integrity of the project site is minimal.

9.0 STANDARD OF CARE

This Phase I Environmental Site Assessment was conducted using the degree of care and skill ordinarily exercised under similar circumstances by environmental consultants practicing in this or other localities. The information in this report is deemed reliable but cannot be a guarantee, warranty, or certification that all hazardous or potentially hazardous substances conditions have been located or identified.

Since any Phase I Environmental Site Assessment is used to determine general areas of environmental concern, GAS does not assume any liability for those environmental issues that may become disclosed at a future date as a result of a more intensive investigation.

The undersigned conducted this investigation. A resume outlining his previous professional experience is included in Appendix G.



Craig W. Krenek
Environmental Chemist

APPENDIX A

PHASE I SCOPE OF WORK

Please Note: The Phase I must be in accordance with ASTM Standard E 1527-94 Standard Practice For Environmental Site Assessments and include, but is not limited to, the following information.

1. Physical Site Description
 - a. Legal Description, Size, Location
 - b. General Site Description
 - c. Debris
 - d. Underground Storage Tanks and Above Ground Storage Tanks
 - e. PCB
 - f. Utilities
 - g. Suspect Asbestos Containing Materials
 - h. Wetland - Indication of whether or not the site has appreciable wetlands by reviewing wetland maps and site vegetation
2. Adjacent Land Use
3. Site History and Records Review
 - a. Prior Ownership
 - b. Aerial Photograph Review
 - c. Database Review - Federal and State
 - d. Local Reviews
4. Conclusions/Recommendations
5. References
6. Qualifications
7. Site Photographs

8. **Site Plans**
9. **Regulatory Database Information**
10. **50 year Chain of Title**
11. **Copy of the executed Terms and Conditions which includes the Scope of Work**

APPENDIX B

UNDERGROUND STORAGE TANK INFORMATION

Site Address	5400 North Green Bay Road	Site Address	5400 North Green Bay Road
Tank ID#	400400288	Tank ID#	400400291
Construction	Bare steel	Construction	Bare steel
Contents	Diesel fuel	Contents	Waste oil
Capacity (gallons)	10000	Capacity (gallons)	500
Installation Date	1/1/75	Installation Date	1/1/61
Closure-Removal Date	5/8/97	Closure-Removal Date	Unreported
Abandonment Date	Removed	Abandonment Date	Out of service
Comments	Wisconsin Gas Company	Comments	Wisconsin Gas Company
Site Address	5400 North Green Bay Road	Site Address	5400 North Green Bay Road
Tank ID#	400400289	Tank ID#	400400292
Construction	Unreported	Construction	Unreported
Contents	Unreported	Contents	Diesel fuel
Capacity (gallons)	300	Capacity (gallons)	10000
Installation Date	1/1/61	Installation Date	1/1/61
Closure-Removal Date	7/9/91	Closure-Removal Date	12/29/87
Abandonment Date	Removed	Abandonment Date	Removed
Comments	Wisconsin Gas Company	Comments	Wisconsin Gas Company
Site Address	5400 North Green Bay Road	Site Address	5400 North Green Bay Road
Tank ID#	400400290	Tank ID#	400400293
Construction	Unreported	Construction	Bare steel
Contents	Unreported	Contents	Unleaded gasoline
Capacity (gallons)	300	Capacity (gallons)	20000
Installation Date	1/1/61	Installation Date	1/1/61
Closure-Removal Date	7/9/91	Closure-Removal Date	5/8/97
Abandonment Date	Removed	Abandonment Date	Removed
Comments	Wisconsin Gas Company	Comments	Wisconsin Gas Company

UNDERGROUND STORAGE TANK INFORMATION

Site Address 1400 West Silver Spring Drive
Tank ID# 400400143
Construction Coated steel
Contents Unreported
Capacity (gallons) 1000
Installation Date 1/1/66
Closure-Removal Date 8/29/89
Abandonment Date Removed
Comments Concours Dodge

Site Address 1400 West Silver Spring Drive
Tank ID# 400400147
Construction Coated steel
Contents Unreported
Capacity (gallons) 560
Installation Date 1/1/66
Closure-Removal Date 8/29/89
Abandonment Date Removed
Comments Concours Dodge

Site Address 1400 West Silver Spring Drive
Tank ID# 400400144
Construction Coated steel
Contents 2000
Capacity (gallons) Diesel fuel
Installation Date 1/1/66
Closure-Removal Date 8/29/89
Abandonment Date Removed
Comments Concours Dodge

Site Address 1400 West Silver Spring Drive
Tank ID# 400400148
Construction Coated steel
Contents Leaded gasoline
Capacity (gallons) 1000
Installation Date 1/1/66
Closure-Removal Date 8/29/89
Abandonment Date Removed
Comments Concours Dodge

Site Address 1400 West Silver Spring Drive
Tank ID# 400400145
Construction Coated steel
Contents Unleaded gasoline
Capacity (gallons) 10000
Installation Date 1/1/84
Closure-Removal Date 8/29/89
Abandonment Date Removed
Comments Concours Dodge

Site Address 1400 West Silver Spring Drive
Tank ID# 400400176
Construction Coated steel
Contents Waste oil
Capacity (gallons) 1000
Installation Date Unreported
Closure-Removal Date 8/29/89
Abandonment Date Removed
Comments Concours Dodge

UNDERGROUND STORAGE TANK INFORMATION

Site Address	1400 West Silver Spring Drive	Site Address	1400 West Silver Spring Drive
Tank ID#	400400582	Tank ID#	400400454
Construction	Fiberglass	Construction	Fiberglass
Contents	Unleaded gasoline	Contents	Diesel
Capacity (gallons)	5000	Capacity (gallons)	10000
Installation Date	4/11/97	Installation Date	12/1/89
Closure-Removal Date	In use	Closure-Removal Date	3/17/97
Abandonment Date	In use	Abandonment Date	Removed
Comments	Concours Dodge	Comments	Concours Dodge

Site Address	1400 West Silver Spring Drive	Site Address	1433 West Silver Spring Drive
Tank ID#	400400583	Tank ID#	402003520
Construction	Fiberglass	Construction	Unreported
Contents	Unleaded gasoline	Contents	Unreported
Capacity (gallons)	10000	Capacity (gallons)	Unreported
Installation Date	4/11/97	Installation Date	Unreported
Closure-Removal Date	In use	Closure-Removal Date	In use
Abandonment Date	In use	Abandonment Date	In use
Comments	Concours Dodge	Comments	North Star Dodge

Site Address	1400 West Silver Spring Drive	Site Address	1433 West Silver Spring Drive
Tank ID#	400400453	Tank ID#	400400060
Construction	Fiberglass	Construction	Unreported
Contents	Unleaded gasoline	Contents	Gasohol
Capacity (gallons)	2000	Capacity (gallons)	500
Installation Date	12/1/89	Installation Date	1/1/65
Closure-Removal Date	3/17/97	Closure-Removal Date	7/1/88
Abandonment Date	Removed	Abandonment Date	Removed
Comments	Concours Dodge	Comments	North Shore Dodge

UNDERGROUND STORAGE TANK INFORMATION

Site Address 1433 West Silver Spring Drive
Tank ID# 400400410
Construction Bare steel
Contents Unreported
Capacity (gallons) 500
Installation Date Unreported
Closure-Removal Date 7/1/88
Abandonment Date Removed
Comments North Shore Dodge

Site Address 5385 North Green Bay Road
Tank ID# 402008253
Construction Coated steel
Contents Fuel oil
Capacity (gallons) 2000
Installation Date Unreported
Closure-Removal Date 10/20/95
Abandonment Date Removed
Comments Blessed Trinity Parish

Site Address 1433 West Silver Spring Drive
Tank ID# 400400470
Construction Unreported
Contents Waste oil
Capacity (gallons) 500
Installation Date Unreported
Closure-Removal Date 7/1/88
Abandonment Date Removed
Comments North Shore Dodge

Site Address 1811 West Silver Spring Drive
Tank ID# 400400064
Construction Coated steel
Contents Unleaded gasoline
Capacity (gallons) 300
Installation Date 1/1/70
Closure-Removal Date 5/22/92
Abandonment Date Removed
Comments Junge & Associates

Site Address 1500 West Silver Spring Drive
Tank ID# 400400465
Construction Bare steel
Contents Unreported
Capacity (gallons) 550
Installation Date Unreported
Closure-Removal Date 4/9/80
Abandonment Date Removed
Comments Silver Spring Nissan

Site Address 1500 West Silver Spring Drive
Tank ID# 400400955
Construction Coated steel
Contents Leaded gasoline
Capacity (gallons) 1000
Installation Date Unreported
Closure-Removal Date 4/1/90
Abandonment Date Removed
Comments Silver Spring Nissan

UNDERGROUND STORAGE TANK INFORMATION

Site Address 1500 West Silver Spring Drive
Tank ID# 400400466
Construction Bare steel
Contents Waste oil
Capacity (gallons) 550
Installation Date Unreported
Closure-Removal Date 4/9/90
Abandonment Date Removed
Comments Silver Spring Nissan

Site Address 1500 West Silver Spring Drive
Tank ID# 400400471
Construction Bare steel
Contents Unreported
Capacity (gallons) 500
Installation Date Unreported
Closure-Removal Date 4/9/90
Abandonment Date Removed
Comments Silver Spring Nissan

Site Address 1500 West Silver Spring Drive
Tank ID# 400400467
Construction Bare steel
Contents Unleaded gasoline
Capacity (gallons) 1000
Installation Date Unreported
Closure-Removal Date 4/9/90
Abandonment Date Removed
Comments Silver Spring Nissan

Site Address 1500 West Silver Spring Drive
Tank ID# 400400472
Construction Bare steel
Contents Unreported
Capacity (gallons) 550
Installation Date Unreported
Closure-Removal Date 4/9/90
Abandonment Date Removed
Comments Silver Spring Nissan

Site Address 1500 West Silver Spring Drive
Tank ID# 400400468
Construction Bare steel
Contents Waste oil
Capacity (gallons) 1000
Installation Date Unreported
Closure-Removal Date 4/9/90
Abandonment Date Removed
Comments Silver Spring Nissan

Site Address 1620 West Silver Spring Drive
Tank ID# 400400061
Construction Coated steel
Contents Unleaded gasoline
Capacity (gallons) 8000
Installation Date 1/1/66
Closure-Removal Date 10/1/85
Abandonment Date Removed
Comments Schlesinger / Andrew Toyota

UNDERGROUND STORAGE TANK INFORMATION

Site Address 1620 West Silver Spring Drive
Tank ID# 400400062
Construction Coated steel
Contents Waste oil
Capacity (gallons) 8000
Installation Date 1/1/66
Closure-Removal Date 10/1/85
Abandonment Date Removed
Comments Schlesinger / Andrew Toyota

Site Address 1620 West Silver Spring Drive
Tank ID# 400400063
Construction Coated steel
Contents Waste oil
Capacity (gallons) 550
Installation Date 1/1/76
Closure-Removal Date 4/29/97
Abandonment Date Removed
Comments Schlesinger / Andrew Toyota

Site Address 1620 West Silver Spring Drive
Tank ID# 400400567
Construction Unreported
Contents Unleaded gasoline
Capacity (gallons) 3000
Installation Date Unreported
Closure-Removal Date Unreported
Abandonment Date Unreported
Comments Schlesinger / Andrew Toyota



The EDR-Radius Map with GeoCheck™

**Proposed Continental Prop.
5400 N Green Bay Rd
Glendale, WI 53209**

Inquiry Number: 196802.1s

September 12, 1997

***The Source* For Environmental Risk Management Data**

3530 Post Road
Southport, Connecticut 06490

Nationwide Customer Service

Telephone: 1-800-352-0050
Fax: 1-800-231-6802
Internet: www.edrnet.com

TABLE OF CONTENTS

<u>SECTION</u>	<u>PAGE</u>
Executive Summary.....	ES1
Topographic Map.....	2
GeoCheck Summary.....	3
Overview Map.....	5
Detail Map.....	6
Map Summary - All Sites.....	7
Map Summary - Sites with higher or the same elevation as the Target Property.....	8
Map Findings.....	9
Orphan Summary.....	142
 <u>APPENDICES</u>	
GeoCheck Version 2.1.....	A1
Government Records Searched / Data Currency Tracking Addendum.....	A6

Thank you for your business.
Please contact EDR at 1-800-352-0050
with any questions or comments.

Disclaimer

This Report contains information obtained from a variety of public sources and EDR makes no representation or warranty regarding the accuracy, reliability, quality, or completeness of said information or the information contained in this report. The customer shall assume full responsibility for the use of this report.
No warranty of merchantability or of fitness for a particular purpose, expressed or implied, shall apply and EDR specifically disclaims the making of such warranties. In no event shall EDR be liable to anyone for special, incidental, consequential or exemplary damages. Copyright (c) 1997 by EDR. All rights reserved.

EXECUTIVE SUMMARY

A search of available environmental records was conducted by Environmental Data Resources, Inc. (EDR). The report meets the government records search requirements of ASTM Standard Practice for Environmental Site Assessments, E 1527-97. Search distances are per ASTM standard or custom distances requested by the user.

The address of the subject property for which the search was intended is:

5400 N GREEN BAY RD
 GLENDALE, WI 53209

No mapped sites were found in EDR's search of available ("reasonably ascertainable ") government records either on the subject property or within the ASTM E 1527-97 search radius around the subject property for the following Databases:

NPL:..... National Priority List
 Delisted NPL:..... NPL Deletions
 RCRIS-TSD:..... Resource Conservation and Recovery Information System
 SHWS:..... Hazard Ranking List
 CERCLIS:..... Comprehensive Environmental Response, Compensation, and Liability Information System
 CORRACTS:..... Corrective Action Report
 SWF/LF:..... Landfills Currently Licensed
 RAATS:..... RCRA Administrative Action Tracking System
 HMIRS:..... Hazardous Materials Information Reporting System
 PADS:..... PCB Activity Database System
 NPL Lien:..... Federal Superfund Liens
 ROD:..... Records Of Decision
 CONSENT:..... Superfund (CERCLA) Consent Decrees
 Coal Gas:..... Former Manufactured gas (Coal Gas) Sites.

Unmapped (orphan) sites are not considered in the foregoing analysis.

Search Results:

Search results for the subject property and the search radius, are listed below:

Subject Property:

The subject property was identified in the following government records. For more information on this property see page 9 of the attached EDR Radius Map report:

Site	Database(s)	EPA ID
WISCONSIN GAS COMPANY 5400 N GREEN BAY AVE GLENDALE, WI 53209	UST	N/A
WISCONSIN GAS COMPANY 5400 N GREEN BAY AVE MILWAUKEE, WI	WI WRRSER WI ERP LUST	N/A
SPILL AT 5400 N GREEN BAY 5400 N. GREEN BAY MILWAUKEE, WI	WI Spills	N/A
WISCONSIN GAS CO 5400 N BREEN BAY AVE MILWAUKEE, WI 53209	UST	N/A

EXECUTIVE SUMMARY

SPILL AT 5400 N GREEN BAY AVE
5400 N. GREEN BAY AVE.
MILWAUKEE, WI

WI Spills

N/A

WISCONSIN GAS CO
5400 N GREEN BAY AVE
GLENDALE, WI 53209

UST

N/A

EXECUTIVE SUMMARY

Surrounding Properties:

Elevations have been determined from the USGS 1 degree Digital Elevation Model and should be evaluated on a relative (not an absolute) basis. Relative elevation information between sites of close proximity should be field verified. EDR's definition of a site with an elevation equal to the subject property includes a tolerance of -10 feet. Sites with an elevation equal to or higher than the subject property have been differentiated below from sites with an elevation lower than the subject property (by more than 10 feet). Page numbers and map identification numbers refer to the EDR Radius Map report where detailed data on individual sites can be reviewed.

Sites listed in ***bold italics*** are in multiple databases.

CERCLIS-NFRAP: As of February 1995. CERCLIS sites designated "No Further Remedial Action Planned" (NFRAP) have been removed from CERCLIS. NFRAP sites may be sites where, following an initial investigation, no contamination was found, contamination was removed quickly without the need for the site to be placed on the NPL, or the contamination was not serious enough to require Federal Superfund Action or NPL consideration. EPA has removed approximately 25,000 NFRAP sites to lift the unintended barriers to the redevelopment of these properties and has archived them as historical records so EPA does not needlessly repeat the investigations in the future. This policy change is part of the EPA's Brownfields Redevelopment Program to help cities, states, private investors and affected citizens to promote economic redevelopment of unproductive urban sites.

A review of the CERC-NFRAP list, as provided by EDR, and dated 04/30/1997 has revealed that there are 2 CERC-NFRAP sites within approximately 1 Mile of the subject property.

<u>Equal/Higher Elevation</u>	<u>Address</u>	<u>Dist / Dir</u>	<u>Map ID</u>	<u>Page</u>
<i>BRADY WH CO COATED PRODUCTS DI</i>	<i>2230 W FLORIST AVE</i>	<i>1/2 - 1 NNW</i>	<i>AG149</i>	<i>121</i>
<i>JOHNSON CONTROLS INC BATTERY (</i>	<i>5400 N TEUTONIA AVE</i>	<i>1/2 - 1 W</i>	<i>AM175</i>	<i>136</i>

LUST: The Leaking Underground Storage Tank Incident Reports contain an inventory of reported leaking underground storage tank incidents. The data comes from the Department of Natural Resource's LUST Database.

A review of the LUST list, as provided by EDR, and dated 04/01/1997 has revealed that there are 44 LUST sites within approximately 1 Mile of the subject property.

<u>Equal/Higher Elevation</u>	<u>Address</u>	<u>Dist / Dir</u>	<u>Map ID</u>	<u>Page</u>
SCHLESINGER CO	1500 W SILVER SPRING DR	1/8 - 1/4 NNE	C15	22
<i>NORTH SHORE DODGE INC</i>	<i>1433 W SILVER SPRING DR</i>	<i>1/4 - 1/2 NE</i>	<i>D18</i>	<i>23</i>
<i>CONCOURS MOTORS INC</i>	<i>1400 W SILVER SPRING DR</i>	<i>1/4 - 1/2 NE</i>	<i>E22</i>	<i>27</i>
SILVER SPRING SCHOOL	5131 N GREEN BAY AVE	1/4 - 1/2 SSW	26	29
B&G GOLF	2124 W SILVER SPRING DR	1/4 - 1/2 WNW	G32	33
AUTOMOTIVE PROFESSIONAL SERVIC	2301 W SILVER SPRING DR	1/2 - 1 WNW	I43	40
<i>LOTSPAIIH, ROSE PROPERTY</i>	<i>1803 W FAIRMOUNT AVE</i>	<i>1/2 - 1 S</i>	<i>45</i>	<i>41</i>
GLENDAL FIRE DEPARTMENT	5901 N MILWAUKEE RIVER	1/2 - 1 NNE	M55	47
GLENDAL CTY	5909 N MILWAUKEE RIVER	1/2 - 1 NNE	M57	48
PARKWAY SCHOOL	5910 N MILWAUKEE RIVER	1/2 - 1 NNE	M60	49
<i>ST MICHAEL HOSPITAL</i>	<i>2400 W VILLARD AVE</i>	<i>1/2 - 1 WSW</i>	<i>N63</i>	<i>50</i>
SILVER SPRING AUTOMOTIVE	5902 N GREEN BAY AVE	1/2 - 1 NNW	O65	51
<i>GLENDAL AUTOMOTIVE</i>	<i>2484 W SILVER SPRING DR</i>	<i>1/2 - 1 WNW</i>	<i>P66</i>	<i>51</i>
<i>ARMADA CORP</i>	<i>2487 W SILVER SPRING</i>	<i>1/2 - 1 WNW</i>	<i>P68</i>	<i>54</i>
<i>HEWITT TIRE & AUTOMOTIVE CTR</i>	<i>2501 W SILVER SPRING DR</i>	<i>1/2 - 1 WNW</i>	<i>P72</i>	<i>56</i>
<i>LEASE ASSOCIATES INC</i>	<i>5950 N GREEN BAY AVE</i>	<i>1/2 - 1 NNW</i>	<i>Q75</i>	<i>60</i>
DEALERS CHOICE ENTERPRISES INC	2525 W SILVER SPRING DR	1/2 - 1 WNW	R79	63
<i>TOTAL PETROLEUM #2422</i>	<i>2530 W SILVER SPRING DR</i>	<i>1/2 - 1 WNW</i>	<i>R82</i>	<i>65</i>

EXECUTIVE SUMMARY

<u>Equal/Higher Elevation</u>	<u>Address</u>	<u>Dist / Dir</u>	<u>Map ID</u>	<u>Page</u>
LAKEFIELD DAIRY	5457 N 26TH ST	1/2 - 1 W	S85	67
TENNESSEN RESIDENCE	5934 N SUNNY POINT RD	1/2 - 1 NNE	T87	68
WOODFIELD SUITES	5423 N PORT WASHINGTON	1/2 - 1 E	89	69
GLENDALE PROPERTIES	1711 W FLORIST	1/2 - 1 N	V94	73
SILVER PORT SHELL-DOT-MOBIL #0	5600 N PORT WASHINGTON	1/2 - 1 ENE	W97	78
KOHL'S FOOD STORE	5656 N PORT WASHINGTON	1/2 - 1 ENE	X107	85
WELLS BADGER INDUSTRIES INC	5431 N 27TH ST	1/2 - 1 W	Y109	86
AMOCO CORP.	525 W SILVER SPRING DR	1/2 - 1 ENE	W110	87
STAN AND SONS SERVICE	6030 N GREEN BAY AVE	1/2 - 1 NNW	Z117	92
NODELL CADILLAC	5200 N PORT WASHINGTON	1/2 - 1 ESE	AA118	93
MOBIL OIL CORP SS LJJ	4803 N GREEN BAY AVE	1/2 - 1 S	AB123	99
MILWAUKEE GEAR CO	5150 N PORT WASHINGTON	1/2 - 1 ESE	AC127	105
LINCOLN PARK BUILDING	1915 W HAMPTON AVE	1/2 - 1 SSW	129	106
KUEHN & SONS INC	4775 N GREEN BAY AVE	1/2 - 1 S	AD132	107
COCA COLA	2727 W SILVER SPRING DR	1/2 - 1 WNW	AF137	108
HENRIS FOOD PRODUCT CO	2730 W SILVER SPRING DR	1/2 - 1 WNW	AF141	113
MILWAUKEE CO - LINCOLN PARK GO	1301 W HAMPTON AVE	1/2 - 1 SSE	143	114
JEFFERSON SMURFIT CORP	2800 W CUSTER AVE	1/2 - 1 W	144	114
HOBBS DAVID HONDA	6100 N GREEN BAY AVE	1/2 - 1 N	AH154	125
JEFFERS TRUE VALUE HARDWARE	2110 W HAMPTON AVE	1/2 - 1 SSW	155	125
TEWS CO	2826 W SILVER SPRING DR	1/2 - 1 WNW	AI158	127
FIRESTONE STORE	340 W SILVER SPRING DR	1/2 - 1 ENE	AJ163	129
SUPERAMERICA #4125	6170 N GREEN BAY AVE	1/2 - 1 N	166	130
GLENFIELD HEALTH CARE CENTER	1633 W BENDER RD	1/2 - 1 N	AL172	135
SPUR GAS STATION	5208 N TEUTONIA AVE	1/2 - 1 WSW	AN183	139
GAS-N-GO STATION	5200 N TEUTONIA AVE	1/2 - 1 WSW	AN186	140

UST: The Underground Storage Tank database contains registered USTs. USTs are regulated under Subtitle I of the Resource Conservation and Recovery Act (RCRA). The data comes from the Department of Industry, Labor & Human Resources' List: All Underground Storage Tanks Except for Fuel Oil.

A review of the UST list, as provided by EDR, and dated 04/01/1997 has revealed that there are 69 UST sites within approximately 1 Mile of the subject property.

<u>Equal/Higher Elevation</u>	<u>Address</u>	<u>Dist / Dir</u>	<u>Map ID</u>	<u>Page</u>
ANDREW TOYOTA INC	1620 W SILVER SPRING DR	1/8 - 1/4 N	B8	14
SCHLESINGER TOYOTA INC	1620 W SILVER SPRING DR	1/8 - 1/4 N	B9	15
SCHLESINGER TOYOTA INC	1620 W SILVER SPRING DR	1/8 - 1/4 N	B10	16
SILVER SPRINGS NISSAN	1500 W SILVER SPRING DR	1/8 - 1/4 NNE	C12	18
SILVER SPRING NISSAN	1500 W SILVER SPRING	1/8 - 1/4 NNE	C14	20
NORTH STAR DODGE INC	1433 W SILVER SPRING DR	1/4 - 1/2 NE	D17	22
NORTH SHORE DODGE INC	1433 W SILVER SPRING DR	1/4 - 1/2 NE	D18	23
CONCOURS MOTORS INC	1400 W SILVER SPRING DR	1/4 - 1/2 NE	E21	26
CONCOURS MOTORS INC	1400 W SILVER SPRING DR	1/4 - 1/2 NE	E22	27
B & G GOLF	2124 W SILVER SPRING	1/4 - 1/2 WNW	G33	33
JOHNSON CONTROLS INC	5757 N GREEN BAY AVE	1/4 - 1/2 NNW	H41	38
AUTOMOTIVE PROFESSIONAL SVC	2301 W SILVER SPRING DR	1/2 - 1 WNW	I42	39
OSCAR TIETZ	5677 N MILWAUKEE RIVER	1/2 - 1 NE	44	40
JOHNSON CONTROLS INC	1701 W CIVIC DR	1/2 - 1 NNW	K49	43
NATIONAL SCHOOL BUS SERVICE	5901 N GLEN PARK RD	1/2 - 1 N	L51	45
CITY OF GLENDALE FIRE DEPT	5901 N MILWAUKEE RIVER	1/2 - 1 NNE	M53	46
CITY OF GLENDALE POLICE DEPT	5909 N MILWAUKEE RIVER	1/2 - 1 NNE	M56	47
PUBLIC WORKS FACILITY	5909 N MILW RIV PKWY	1/2 - 1 NNE	M59	49

EXECUTIVE SUMMARY

<u>Equal/Higher Elevation</u>	<u>Address</u>	<u>Dist / Dir</u>	<u>Map ID</u>	<u>Page</u>
SILVER SPRING AUTOMOTIVE	5902 N GREEN BAY AVE	1/2 - 1 NNW	O64	50
GLENDALE AUTOMOTIVE	2484 W SILVER SPRING DR	1/2 - 1 WNW	P66	51
ARMADA CORPORATION	2487 W SILVER SPRING DR	1/2 - 1 WNW	P70	55
HEWITT TIRE & AUTOMOTIVE CTR	2501 W SILVER SPRING DR	1/2 - 1 WNW	P72	56
HEWITT TIRE AND AUTOMOTIVE	2501 W SILVER SPRING DR	1/2 - 1 WNW	P73	58
LEASE ASSOCIATES INC	5950 N GREEN BAY AVE	1/2 - 1 NNW	Q75	60
LEASE ASSOCIATES	5950 N GREEN BAY AVE	1/2 - 1 NNW	Q76	61
DEALERS CHOICE ENTERPRISES	2525 W SILVER SPRING DR	1/2 - 1 WNW	R78	62
TOTAL STATION 2422	2530 W SILVER SPRING DR	1/2 - 1 WNW	R81	63
AMOCO OIL CO	2530 W SILVER SPRING DR	1/2 - 1 WNW	R84	66
LAKEFIELD DAIRY	5457 N 26TH ST	1/2 - 1 W	S85	67
Q LUBE #1329	5450 N PORT WASHINGTON	1/2 - 1 E	U91	71
GLENDALE PROPERTY	1711 W FLORIST AVE	1/2 - 1 N	V92	72
GLENDALE PROPERTY CORP	1711 W FLORIST AVE	1/2 - 1 N	V93	72
HENRIS FOOD PRODUCTS CO INC	2620 W SILVER SPRING DR	1/2 - 1 WNW	95	74
BAYSHORE MOBIL	5600 N PORT WASHINGTON	1/2 - 1 ENE	W96	76
SILVER PORT SHELL	5600 N PORT WASHINGTON	1/2 - 1 ENE	W99	79
SHELL OIL	5600 N PORT WASHINGTON	1/2 - 1 ENE	W100	80
FORMER UNOCAL 76/ WDOT	5615 N PORT WASHINGTON	1/2 - 1 ENE	W101	80
FORMER UNOCAL 76/WDOT	5615 N PORT WASHINGTON	1/2 - 1 ENE	W102	81
UNOCAL 76 WDOT	5615 N PORT WASHINGTON	1/2 - 1 ENE	W103	82
UNOCAL 76/WDOT	5615 N PORT WASHINGTON	1/2 - 1 ENE	W105	83
KOHL'S FOOD STORES	5656 N PORT WASHINGTON	1/2 - 1 ENE	X106	84
WELLS BADGER IND INC	5431 N 27TH ST	1/2 - 1 W	Y108	86
AMOCO OIL CO	525 W SILVER SPRING	1/2 - 1 ENE	W111	87
AMOCO OIL SS# 18765	525 W SILVER SPRING	1/2 - 1 ENE	W113	88
AMOCO OIL SS# 187665	525 W SILVER SPRING	1/2 - 1 ENE	W114	89
LAKEFIELD DAIRY PRODUCTS CO	5456 N 27TH ST	1/2 - 1 W	115	90
STAN AND SONS	6030 N GREEN BAY RD	1/2 - 1 NNW	Z116	90
NODELL CADILLAC INC	5200 N PORT WASHINGTON	1/2 - 1 ESE	AA119	93
MOBIL STATION #05LJJ	4803 N GREEN BAY AVE	1/2 - 1 S	AB121	95
MOBIL SERVICE STATION	4803 N GREEN BAY AVE	1/2 - 1 S	AB122	97
LINCOLN PARK SELF SERVE MART	4803 N GREEN BAY AVE	1/2 - 1 S	AB124	99
LINCOLN PARK SERV MART	1710 W HAMPTON AVE	1/2 - 1 S	AB125	101
MILWAUKEE GEAR CO INC	5150 N PORT WASHINGTON	1/2 - 1 ESE	AC126	103
KUEHN & SONS INC	4775 N GREEN BAY AVE	1/2 - 1 S	AD132	107
KUEHN & SONS USED CARS	4775 N GREEN BAY AVE	1/2 - 1 S	AD134	107
COCA COLA	2727 W SILVER SPRING DR	1/2 - 1 WNW	AF137	108
JEFFERSON SMURFIT CORP	2800 W CUSTER AVE	1/2 - 1 W	144	114
KUEHN & SONS USED CARS	4770 N 18TH ST	1/2 - 1 S	145	115
W H BRADY CO	2230 W FLORIST AVE	1/2 - 1 NNW	AG147	115
DAVID HOBBS HONDA	6100 W GREEN BAY AVE	1/2 - 1 N	AH153	124
NORTH MILW LIME CEMENT CO	2826 W SILVER SPRING DR	1/2 - 1 WNW	AI157	126
TEWS CO	2826 W SILVER SPRING DR	1/2 - 1 WNW	AI158	127
FIRESTONE STORE	340 W SILVER SPRING DR	1/2 - 1 ENE	AJ163	129
SUPERAMERICA #4125	6170 N GREEN BAY AVE	1/2 - 1 N	166	130
BALDI AUTO BODY	6025 N FLINT RD	1/2 - 1 NW	168	133
AMBUR DISTILLED PRODUCTS INC	2101 W CAMDEN RD	1/2 - 1 NNW	180	137
TEUTONIA AV SPUR # 221	5208 N TEUTONIA	1/2 - 1 WSW	AN181	137
SPUR #221	5208 N TEUTONIA AVE	1/2 - 1 WSW	AN182	138
LINCOLN GOLF	1000 W HAMPTON AVE	1/2 - 1 SSE	185	140

EXECUTIVE SUMMARY

RCRIS: The Resource Conservation and Recovery Act database includes selected information on sites that generate, store, treat, or dispose of hazardous waste as defined by the Act. The source of this database is the U.S. EPA.

A review of the RCRIS-SQG list, as provided by EDR, and dated 04/01/1997 has revealed that there are 25 RCRIS-SQG sites within approximately 1 Mile of the subject property.

<u>Equal/Higher Elevation</u>	<u>Address</u>	<u>Dist / Dir</u>	<u>Map ID</u>	<u>Page</u>
WIS GAS CO GAS MEASUREMENT DEP	1800 W CUSTER AVE	0 - 1/8 WSW	1	14
NORTH SHORE DODGE INC	1433 W SILVER SPRING DR	1/4 - 1/2 NE	D18	23
CONCOURS MOTORS INC	1400 W SILVER SPRING DR	1/4 - 1/2 NE	E22	27
INGERSOLL RAND EQUIPMENT	1231 W SILVER SPRING	1/4 - 1/2 NE	24	28
CRESTWOOD FABRICARE	5634 N GREEN BAY AVE	1/4 - 1/2 NW	25	29
CENTRALAB BLDG G	5757 N GREEN BAY AVE	1/4 - 1/2 NNW	H38	37
PHILLIPS CIRCUIT ASSEMBLIES	5855 N GLEN PARK RD	1/2 - 1 N	J47	42
CHEMICAL WASTE MANAGEMENT INC	5900 N GLEN PARK DR	1/2 - 1 N	L52	45
HEWITT TIRE AND AUTOMOTIVE	2501 W SILVER SPRING DR	1/2 - 1 WNW	P73	58
ACA MANAGEMENT SVC AMOCO	2530 W SILVER SPRING DR	1/2 - 1 WNW	R83	66
LAKEFIELD DIARY	5457 N 26TH ST	1/2 - 1 W	S86	68
WOODFIELD SUITES	5423 N PORT WASHINGTON	1/2 - 1 E	89	69
MINIT LUBE 1329	5450 N PORT WASHINGTON	1/2 - 1 E	U90	70
GLENDALE PROPERTIES	1711 W FLORIST	1/2 - 1 N	V94	73
SCRUB A DUB CARWASH	5615 N PORT WASHINGTON	1/2 - 1 ENE	W104	83
DICKS AMOCO CERTICARE INC	525 W SILVER SPRING DR	1/2 - 1 ENE	W112	88
STAN AND SONS	6030 N GREEN BAY RD	1/2 - 1 NNW	Z116	90
MILWAUKEE GEAR CO	5150 N PORT WASHINGTON	1/2 - 1 ESE	AC127	105
TREAT ALL METALS INC	5140 N PORT WASHINGTON	1/2 - 1 ESE	AC131	106
JEFFERSON SMURFIT CORP	2800 W CUSTER AVE	1/2 - 1 W	144	114
HOBBS DAVID HONDA	6100 N GREENBAY RD	1/2 - 1 N	AH152	124
TEWS CO	2826 W SILVER SPRING DR	1/2 - 1 WNW	AI159	127
FIRESTONE	340 W SILVER SPRING DR	1/2 - 1 ENE	AJ161	128
ONE HOUR MARTINIZING	322 W SILVER SPRING RD	1/2 - 1 ENE	AJ165	130
RITZ CAMERA 407	5900 N PORT WASHINGTON	1/2 - 1 ENE	AK170	134

RCRIS: The Resource Conservation and Recovery Act database includes selected information on sites that generate, store, treat, or dispose of hazardous waste as defined by the Act. The source of this database is the U.S. EPA.

A review of the RCRIS-LQG list, as provided by EDR, and dated 04/01/1997 has revealed that there are 10 RCRIS-LQG sites within approximately 1 Mile of the subject property.

<u>Equal/Higher Elevation</u>	<u>Address</u>	<u>Dist / Dir</u>	<u>Map ID</u>	<u>Page</u>
SILVER SPRING SPECIALTIES	1500 W SILVER SPRING DR	1/8 - 1/4 NNE	C16	22
JOHNSON CONTROLS INC GLOBE BAT	5757 N GREEN BAY ROAD	1/4 - 1/2 NNW	H35	35
JOHNSON CONTROLS INC	1701 W CIVIC DR	1/2 - 1 NNW	K49	43
WELLS BADGER IND INC	5431 N 27TH ST	1/2 - 1 W	Y108	86
NODELL CADILLAC INC	5200 N PORTWASHINGTON R	1/2 - 1 ESE	AA120	95
NATIONAL TEA CO	2727 SILVER SPRING DR	1/2 - 1 WNW	AF138	111
HENRIS FOOD PRODUCTS CO	2730 W SILVER SPRING DR	1/2 - 1 WNW	AF142	113
BRADY WH CO COATED PRODUCTS DI	2230 W FLORIST AVE	1/2 - 1 NNW	AG149	121
B AND K FINISHING CORP	2733 W CARMEN AVE	1/2 - 1 WNW	164	129
JOHNSON CONTROLS INC BATTERY (5400 N TEUTONIA AVE	1/2 - 1 W	AM175	136

EXECUTIVE SUMMARY

ERNS: The Emergency Response Notification System records and stores information on reported releases of oil and hazardous substances. The source of this database is the U.S. EPA.

A review of the ERNS list, as provided by EDR, and dated 03/01/1997 has revealed that there is 1 ERNS site within approximately 1 Mile of the subject property.

<u>Equal/Higher Elevation</u>	<u>Address</u>	<u>Dist / Dir</u>	<u>Map ID</u>	<u>Page</u>
5757 NORTH GREEN BAY AVE	5757 NORTH GREEN BAY AV	1/4 - 1/2NNW	H36	36

FINDS: The Facility Index System contains both facility information and "pointers" to other sources of information that contain more detail. These include: RCRIS; Permit Compliance System (PCS); Aerometric Information Retrieval System (AIRS); FATES (FIFRA [Federal Insecticide Fungicide Rodenticide Act] and TSCA Enforcement System, FTTS [FIFRA/TSCA Tracking System]; CERCLIS; DOCKET (Enforcement Docket used to manage and track information on civil judicial enforcement cases for all environmental statutes); Federal Underground Injection Control (FURS); Federal Reporting Data System (FRDS); Surface Impoundments (SIA); TSCA Chemicals in Commerce Information System (CICS); PADS; RCRA-J (medical waste transporters/disposers); TRIS; and TSCA. The source of this database is the U.S. EPA/NTIS.

A review of the FINDS list, as provided by EDR, and dated 09/30/1995 has revealed that there are 50 FINDS sites within approximately 1 Mile of the subject property.

<u>Equal/Higher Elevation</u>	<u>Address</u>	<u>Dist / Dir</u>	<u>Map ID</u>	<u>Page</u>
<i>WIS GAS CO GAS MEASUREMENT DEP</i>	<i>1800 W CUSTER AVE</i>	<i>0 - 1/8 WSW</i>	<i>1</i>	<i>14</i>
<i>SCHLESINGER TOYOTA INC</i>	<i>1620 W SILVER SPRING DR</i>	<i>1/8 - 1/4 N</i>	<i>B10</i>	<i>16</i>
ROCK TENN CO	1640 W SILVER SPRING DR	1/8 - 1/4 NNW	B11	18
SILVER SPRING NISSAN	1500B W SILVER SPRING	1/8 - 1/4 NNE	C13	20
<i>SILVER SPRING SPECIALTIES</i>	<i>1500 W SILVER SPRING DR</i>	<i>1/8 - 1/4 NNE</i>	<i>C16</i>	<i>22</i>
<i>NORTH SHORE DODGE INC</i>	<i>1433 W SILVER SPRING DR</i>	<i>1/4 - 1/2 NE</i>	<i>D18</i>	<i>23</i>
<i>CONCOURS MOTORS INC</i>	<i>1400 W SILVER SPRING DR</i>	<i>1/4 - 1/2 NE</i>	<i>E22</i>	<i>27</i>
SILVER SPRING SPECIALTIES INC	1621 W LA SALLE	1/4 - 1/2 N	23	28
<i>INGERSOLL RAND EQUIPMENT</i>	<i>1231 W SILVER SPRING</i>	<i>1/4 - 1/2 NE</i>	<i>24</i>	<i>28</i>
<i>CRESTWOOD FABRICARE</i>	<i>5634 N GREEN BAY AVE</i>	<i>1/4 - 1/2 NW</i>	<i>25</i>	<i>29</i>
AUTOTROL	5730 N GLENPARK RD	1/4 - 1/2 N	34	35
<i>JOHNSON CONTROLS INC GLOBE BAT</i>	<i>5757 N GREEN BAY ROAD</i>	<i>1/4 - 1/2 NNW</i>	<i>H35</i>	<i>35</i>
<i>PHILLIPS CIRCUIT ASSEMBLIES</i>	<i>5855 N GLEN PARK RD</i>	<i>1/2 - 1 N</i>	<i>J47</i>	<i>42</i>
<i>JOHNSON CONTROLS INC</i>	<i>1701 W CIVIC DR</i>	<i>1/2 - 1 NNW</i>	<i>K49</i>	<i>43</i>
<i>CHEMICAL WASTE MANAGEMENT INC</i>	<i>5900 N GLEN PARK DR</i>	<i>1/2 - 1 N</i>	<i>L52</i>	<i>45</i>
<i>ST MICHAEL HOSPITAL</i>	<i>2400 W VILLARD AVE</i>	<i>1/2 - 1 WSW</i>	<i>N63</i>	<i>50</i>
GLENDALE AUTOMOTIVE SERVICE	2484 W SILVER SPRING DR	1/2 - 1 WNW	P67	54
<i>ARMADA CORP</i>	<i>2487 W SILVER SPRING</i>	<i>1/2 - 1 WNW</i>	<i>P68</i>	<i>54</i>
CRYSTAL EXT & CHEM CO	5205 N IRONWOOD RD	1/2 - 1 ESE	71	56
<i>HEWITT TIRE AND AUTOMOTIVE</i>	<i>2501 W SILVER SPRING DR</i>	<i>1/2 - 1 WNW</i>	<i>P73</i>	<i>58</i>
LEASE ASSOCIATES INC	5950 N GREEN BAY RD	1/2 - 1 NNW	Q74	60
LEASE ASSOCIATES INC	5959 N GREEN BAY RD	1/2 - 1 NNW	Q80	63
<i>TOTAL STATION 2422</i>	<i>2530 W SILVER SPRING DR</i>	<i>1/2 - 1 WNW</i>	<i>R81</i>	<i>63</i>
<i>LAKEFIELD DIARY</i>	<i>5457 N 26TH ST</i>	<i>1/2 - 1 W</i>	<i>S86</i>	<i>68</i>
<i>WOODFIELD SUITES</i>	<i>5423 N PORT WASHINGTON</i>	<i>1/2 - 1 E</i>	<i>89</i>	<i>69</i>
<i>MINIT LUBE 1329</i>	<i>5450 N PORT WASHINGTON</i>	<i>1/2 - 1 E</i>	<i>U90</i>	<i>70</i>
MOBIL OIL CORP S S PEA	5600 N PORT WASHINGTON	1/2 - 1 ENE	W98	79
<i>SCRUB A DUB CARWASH</i>	<i>5615 N PORT WASHINGTON</i>	<i>1/2 - 1 ENE</i>	<i>W104</i>	<i>83</i>
<i>WELLS BADGER IND INC</i>	<i>5431 N 27TH ST</i>	<i>1/2 - 1 W</i>	<i>Y108</i>	<i>86</i>
<i>DICKS AMOCO CERTICARE INC</i>	<i>525 W SILVER SPRING DR</i>	<i>1/2 - 1 ENE</i>	<i>W112</i>	<i>88</i>
<i>STAN AND SONS</i>	<i>6030 N GREEN BAY RD</i>	<i>1/2 - 1 NNW</i>	<i>Z116</i>	<i>90</i>
<i>NODELL CADILLAC INC</i>	<i>5200 N PORT WASHINGTON R</i>	<i>1/2 - 1 ESE</i>	<i>AA120</i>	<i>95</i>
<i>MOBIL OIL CORP SS LJJ</i>	<i>4803 N GREEN BAY AVE</i>	<i>1/2 - 1 S</i>	<i>AB123</i>	<i>99</i>

EXECUTIVE SUMMARY

<u>Equal/Higher Elevation</u>	<u>Address</u>	<u>Dist / Dir</u>	<u>Map ID</u>	<u>Page</u>
<i>MILWAUKEE GEAR CO</i>	<i>5150 N PORT WASHINGTON</i>	<i>1/2 - 1 ESE</i>	<i>AC127</i>	<i>105</i>
<i>TREAT ALL METALS INC</i>	<i>5140 N PORT WASHINGTON</i>	<i>1/2 - 1 ESE</i>	<i>AC131</i>	<i>106</i>
KEUHN AND SONS INC	4775 N GREENBAY AVE	1/2 - 1 S	AD133	107
HEALY S A CO	5110 N PORT WASHINGTON	1/2 - 1 ESE	AE136	108
<i>JEFFERSON SMURFIT CORP</i>	<i>2800 W CUSTER AVE</i>	<i>1/2 - 1 W</i>	<i>144</i>	<i>114</i>
<i>W. H. BRADY CO. COATING PRODS.</i>	<i>2230 W. FLORIST AVE. P.</i>	<i>1/2 - 1 NNW</i>	<i>AG146</i>	<i>115</i>
<i>HOBBS DAVID HONDA</i>	<i>6100 N GREENBAY RD</i>	<i>1/2 - 1 N</i>	<i>AH152</i>	<i>124</i>
ADA PRODUCTS	2350 W FLORIST AVE	1/2 - 1 NW	156	126
FIRESTONE	340 W SILVER SPRING DR	1/2 - 1 ENE	AJ162	129
<i>B AND K FINISHING CORP</i>	<i>2733 W CARMEN AVE</i>	<i>1/2 - 1 WNW</i>	<i>164</i>	<i>129</i>
<i>ONE HOUR MARTINIZING</i>	<i>322 W SILVER SPRING RD</i>	<i>1/2 - 1 ENE</i>	<i>AJ165</i>	<i>130</i>
GB ELECTRICAL INC	6101 N BAKER RD	1/2 - 1 NNW	167	133
SEARS AUTO CTR	5900 N PORT WASHINGTON	1/2 - 1 ENE	AK169	133
<i>RITZ CAMERA 407</i>	<i>5900 N PORT WASHINGTON</i>	<i>1/2 - 1 ENE</i>	<i>AK170</i>	<i>134</i>
<i>JOHNSON CONTROLS INC BATTERY (</i>	<i>5400 N TEUTONIA AVE</i>	<i>1/2 - 1 W</i>	<i>AM175</i>	<i>136</i>
AUER STEEL	2935 W SILVER SPRING DR	1/2 - 1 WNW	178	136
DARSHANS GAS INC	5208 N TEUTONIA AVE	1/2 - 1 WSW	AN184	139

TRIS: The Toxic Chemical Release Inventory System identifies facilities that release toxic chemicals to the air, water, and land in reportable quantities under SARA Title III, Section 313. The source of this database is the U.S. EPA.

A review of the TRIS list, as provided by EDR, and dated 12/31/1992 has revealed that there are 4 TRIS sites within approximately 1 Mile of the subject property.

<u>Equal/Higher Elevation</u>	<u>Address</u>	<u>Dist / Dir</u>	<u>Map ID</u>	<u>Page</u>
TREAT-ALL METALS INC.	5140 N. PORT WASHINGTON	1/2 - 1 ESE	AC130	106
<i>W. H. BRADY CO. COATING PRODS.</i>	<i>2230 W. FLORIST AVE. P.</i>	<i>1/2 - 1 NNW</i>	<i>AG146</i>	<i>115</i>
<i>JOHNSON CONTROLS INC BATTERY (</i>	<i>5400 N TEUTONIA AVE</i>	<i>1/2 - 1 W</i>	<i>AM175</i>	<i>136</i>
JOHNSON CONTROLS INC. BATTERY	5400 N. TEUTONIA AVE.	1/2 - 1 W	AM177	136

TSCA: The Toxic Substances Control Act identifies manufacturers and importers of chemical substances included on the TSCA Chemical Substance Inventory list. It includes data on the production volume of these substances by plant site. The United States Environmental Protection Agency has no current plan to update and/or re-issue this database.

A review of the TSCA list, as provided by EDR, and dated 01/31/1995 has revealed that there is 1 TSCA site within approximately 1 Mile of the subject property.

<u>Equal/Higher Elevation</u>	<u>Address</u>	<u>Dist / Dir</u>	<u>Map ID</u>	<u>Page</u>
GLOBE-UNION, INC.	5400 N. TEUTONIA AVE.	1/2 - 1 W	AM176	136

MLTS: The Material Licensing Tracking System is maintained by the Nuclear Regulatory Commission and contains a list of approximately 8,100 sites which possess or use radioactive materials and are subject to NRC licensing requirements.

A review of the MLTS list, as provided by EDR, and dated 01/15/1997 has revealed that there is 1 MLTS site within approximately 1 Mile of the subject property.

<u>Equal/Higher Elevation</u>	<u>Address</u>	<u>Dist / Dir</u>	<u>Map ID</u>	<u>Page</u>
<i>ST MICHAEL HOSPITAL</i>	<i>2400 W VILLARD AVE</i>	<i>1/2 - 1 WSW</i>	<i>N63</i>	<i>50</i>

EXECUTIVE SUMMARY

SPILLS: The Spills Database comes from the Department of Natural Resources.

A review of the WI Spills list, as provided by EDR, and dated 07/03/1997 has revealed that there are 20 WI Spills sites within approximately 1 Mile of the subject property.

<u>Equal/Higher Elevation</u>	<u>Address</u>	<u>Dist / Dir</u>	<u>Map ID</u>	<u>Page</u>
SPILL AT 1400 W SILVER SPRING	1400 W. SILVER SPRING D	1/4 - 1/2NE	E20	25
SPILL AT 5471 LONG ISLAND DR	5471 LONG ISLAND DR	1/4 - 1/2W	F27	29
SPILL AT GREEN BAY RD & MARNE	GREEN BAY RD. / MARNE	1/4 - 1/2NNW	29	31
SPILL AT 5478 N LONG ISLAND DR	5478 N LONG ISLAND DR	1/4 - 1/2WNW	F30	31
SPILL AT 5492 N LONG ISLAND DR	5492 N LONG ISLAND DR	1/4 - 1/2WNW	31	32
SPILL AT 5757 N GREEN BAY RD	5757 N GREEN BAY RD	1/4 - 1/2NNW	H37	36
SPILL AT 5757 N GREEN BAY AVE	5757 N GREEN BAY AVE	1/4 - 1/2NNW	H39	37
SPILL AT 5757 N GREEN BAY AVE	5757 N GREEN BAY AVE	1/4 - 1/2NNW	H40	37
SPILL AT 5855 GLEN PARK RD	5855 GLEN PARK RD.	1/2 - 1 N	J46	41
SPILL AT 1701 W CIVIC DR	1701 W. CIVIC DR.	1/2 - 1 NNW	K48	42
SPILL AT 1701 W CIVIC DR	1701 W. CIVIC DR.	1/2 - 1 NNW	K50	44
SPILL AT 4871 N 19TH STREET	4871 N. 19TH STREET	1/2 - 1 SSW	77	61
SPILL AT 5934 SUNNY POINT	5934 SUNNY POINT	1/2 - 1 NNE	T88	69
SILVER PORT SHELL-DOT-MOBIL #0	5600 N PORT WASHINGTON	1/2 - 1 ENE	W97	78
SPILL AT 5100 N PORT WASHINGTO	5100 N PORT WASHINGTON	1/2 - 1 ESE	AE139	111
SPILL AT 2730 W SILVER SPRING	2730 W SILVER SPRING	1/2 - 1 WNW	AF140	112
SPILL AT 2230 W FLORIST AVE	2230 W. FLORIST AVENUE	1/2 - 1 NNW	AG150	122
SPILL AT 2230 W FLORIST	2230 W FLORIST	1/2 - 1 NNW	AG151	123
SPILL AT 340 W SILVER SPRING A	340 W SILVER SPRING AVE	1/2 - 1 ENE	AJ160	128
SPILL AT 4656 N 18TH ST	4656 N 18TH ST	1/2 - 1 S	179	136

WI WRRSER: The WRRSER provides information about location, status, and priority of sites or facilities in the state which are known to cause or have a high potential to cause environmental pollution.

A review of the WI WRRSER list, as provided by EDR, and dated 10/01/1995 has revealed that there are 21 WI WRRSER sites within approximately 1 Mile of the subject property.

<u>Equal/Higher Elevation</u>	<u>Address</u>	<u>Dist / Dir</u>	<u>Map ID</u>	<u>Page</u>
NORTH SHORE DODGE (FORMER)	1433 W SILVER SPRING DR	1/4 - 1/2NE	D19	25
CONCOURS MOTORS INC	1400 W SILVER SPRING DR	1/4 - 1/2NE	E22	27
LOTSPAIH, ROSE PROPERTY	1803 W FAIRMOUNT AVE	1/2 - 1 S	45	41
GLENDALE FIRE DEPARTMENT	5901 N MILWAUKEE RIVER	1/2 - 1 NNE	M54	46
GLENDALE POLICE HEADQUARTERS	5909 N MILWAUKEE RIVER	1/2 - 1 NNE	M58	48
PARKWAY SCHOOL	5910 N MILWAUKEE RIVER	1/2 - 1 NNE	M61	50
ST. MICHAEL HOSPITAL	2400 W VILLARD AVE	1/2 - 1 WSW	N62	50
GLENDALE AUTOMOTIVE	2484 W SILVER SPRING DR	1/2 - 1 WNW	P66	51
ARMADA/HOSKINS (MERLIN MUFFLER)	2487 W SILVER SPRING DR	1/2 - 1 WNW	P69	54
TOTAL PETROLEUM #2422	2530 W SILVER SPRING DR	1/2 - 1 WNW	R82	65
TENNESSEN RESIDENCE	5934 N SUNNY POINT RD	1/2 - 1 NNE	T87	68
SILVER PORT SHELL-DOT-MOBIL #0	5600 N PORT WASHINGTON	1/2 - 1 ENE	W97	78
KOHL'S FOOD STORE	5656 N PORT WASHINGTON	1/2 - 1 ENE	X107	85
AMOCO CORP.	525 W SILVER SPRING DR	1/2 - 1 ENE	W110	87
STAN AND SONS SERVICE	6030 N GREEN BAY AVE	1/2 - 1 NNW	Z117	92
MILWAUKEE GEAR CO	5150 N PORT WASHINGTON	1/2 - 1 ESE	AC127	105
MILWAUKEE GEAR SITE #2	5150 N PORT WASHINGTON	1/2 - 1 ESE	AC128	106
KUEHN & SON USED CAR SALES	4775 N GREEN BAY AVE	1/2 - 1 S	AD135	108
MILWAUKEE CO - LINCOLN PARK GO	1301 W HAMPTON AVE	1/2 - 1 SSE	143	114
BAY SHORE MALL	5900 N PORT WASHINGTON	1/2 - 1 ENE	AK171	134
GAS-N-GO STATION	5200 N TEUTONIA AVE	1/2 - 1 WSW	AN186	140

EXECUTIVE SUMMARY

WI ERP:Emergency Responce Program Database. Non - UST Spills.

A review of the WI ERP list, as provided by EDR, and dated 10/01/1996 has revealed that there are 6 WI ERP sites within approximately 1 Mile of the subject property.

<u>Equal/Higher Elevation</u>	<u>Address</u>	<u>Dist / Dir</u>	<u>Map ID</u>	<u>Page</u>
DONAHUE PROPERTY	5676 N GLEN PARK RD	1/4 - 1/2N	28	30
WOODFIELD SUITES	5423 N PORT WASHINGTON	1/2 - 1 E	89	69
AMOCO CORP.	525 W SILVER SPRING DR	1/2 - 1 ENE	W110	87
BRADY WH CO COATED PRODUCTS DI	2230 W FLORIST AVE	1/2 - 1 NNW	AG149	121
BAY SHORE MALL	5900 N PORT WASHINGTON	1/2 - 1 ENE	AK171	134
LAUREL OAKS	1700 W BENDER RD	1/2 - 1 N	AL173	135

WI WDS:The Registry was created by the DNR to serve as a comprehensive listing of all sites where solid or hazardous wastes have been or may have been deposited.

A review of the WI WDS list, as provided by EDR, and dated 06/01/1996 has revealed that there are 2 WI WDS sites within approximately 1 Mile of the subject property.

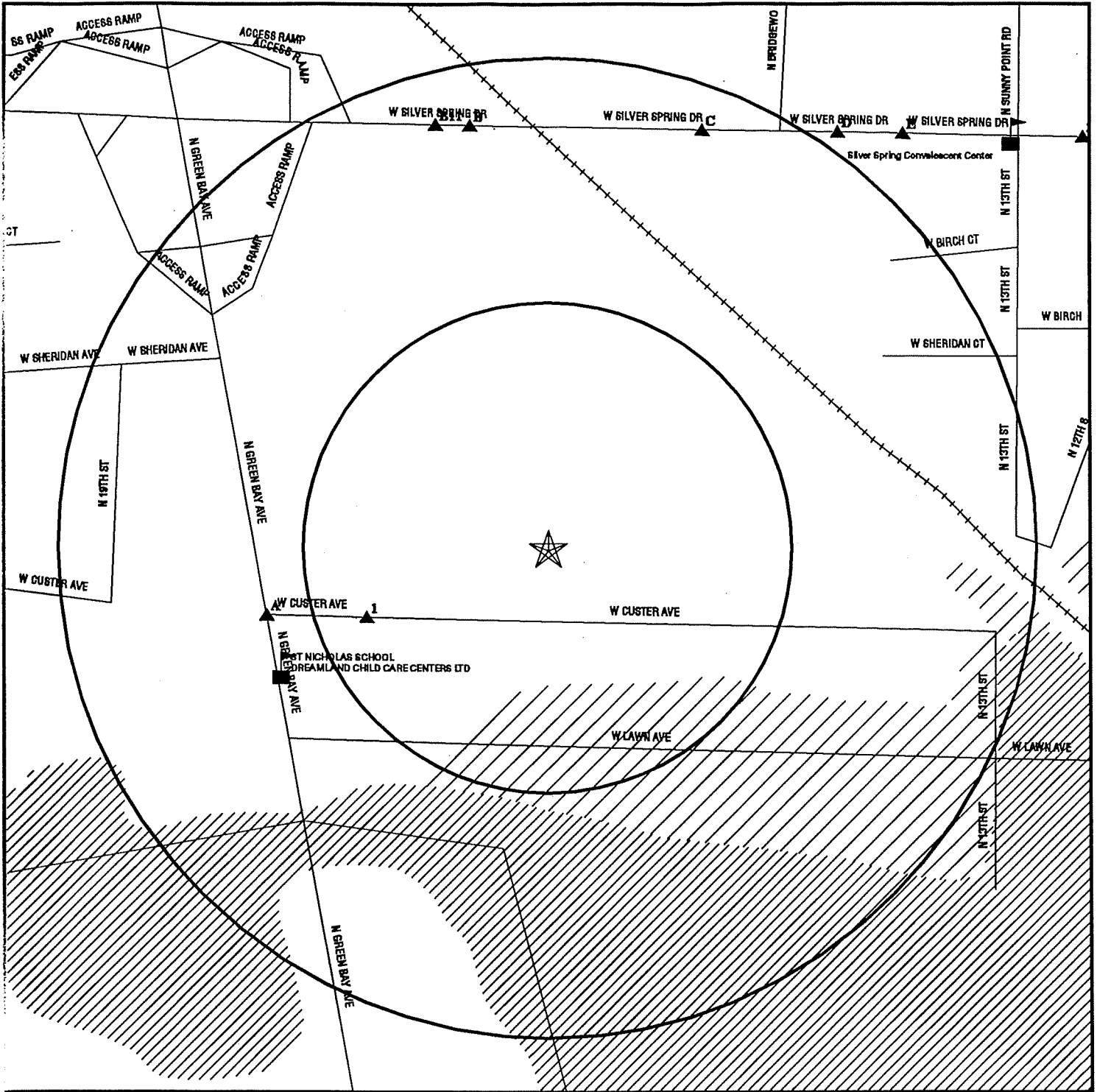
<u>Equal/Higher Elevation</u>	<u>Address</u>	<u>Dist / Dir</u>	<u>Map ID</u>	<u>Page</u>
BRADY H CO TECHINCOTE DIV	2230 W FLORIST AVE	1/2 - 1 NNW	AG148	121
JOHNSON CONTROLS BATTERY DIV	5400 N TEUTONIA AVE	1/2 - 1 W	AM174	135

EXECUTIVE SUMMARY

Due to poor or inadequate address information, the following sites were not mapped:

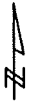
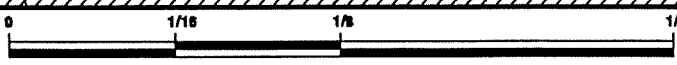
<u>Site Name</u>	<u>Database(s)</u>
WITI TV 6	LUST
GLENDALE CTY DEPT PUB WKS	LUST
DENNIS J O'ROURKE	UST
FORMER UNOCAL 76/WDOT	UST
CONCOURS MOTORS	UST
JUNGE & ASSOCIATES INC	UST
BAYSHORE MALL	FINDS,UST
A & M AUTO CLINIC	UST
CENTRALAB GLENDALE	RCRIS-SQG
FISH PROPERTY	RCRIS-SQG
ANGUIL	RCRIS-SQG
BUILDERS SQUARE 1523	RCRIS-LQG
CITY OF GLENDALE RIGHT OF WAY	WI WRRSER
FOX POINT LF	WI ERP
PRAEFKE PROPERTY	WI ERP
GLENDALE CITY R-O-W	WI ERP
LAUREATE GP/W BENDER RD PROP	WI ERP
SILVER SPRING INTERCHANGE	WI ERP
CROWN BEVERAGE PACKAGING	WI ERP
CROWN BEVERAGE PACKAGING	WI ERP
BAY SHORE MALL	WI WDS

DETAIL MAP - 196802.1s - Graef, Anhalt & Schloemer




- ★ Target Property
- ▲ Sites at elevations higher than or equal to the target property
- ◆ Sites at elevations lower than the target property
- ▲ Coal Gasification Sites (if requested)
- ⚡ Sensitive Receptors
- National Priority List Sites
- Landfill Sites

- ⚡ Power transmission lines
- ⚡ Oil & Gas pipelines
- ▨ 100-year flood zone
- ▨ 500-year flood zone



TARGET PROPERTY:	Proposed Continental Prop.	CUSTOMER:	Graef, Anhalt & Schloemer
ADDRESS:	5400 N Green Bay Rd	CONTACT:	Mr. Craig Krenek
CITY/STATE/ZIP:	Glendale WI 53209	INQUIRY #:	196802.1s
LAT/LONG:	43.1158 / 87.9311	DATE:	September 12, 1997 8:26 am

OVERVIEW MAP - 196802.1s - Graef, Anhalt & Schloemer



- ★ Target Property
- ▲ Sites at elevations higher than or equal to the target property
- ◆ Sites at elevations lower than the target property
- ▲ Coal Gasification Sites (if requested)
- ▣ National Priority List Sites
- ▣ Landfill Sites

- Power transmission lines
- Oil & Gas pipelines
- ▨ 100-year flood zone
- ▩ 500-year flood zone



TARGET PROPERTY: Proposed Continental Prop. ADDRESS: 5400 N Green Bay Rd CITY/STATE/ZIP: Glendale WI 53209 LAT/LONG: 43.1158 / 87.9311	CUSTOMER: Graef, Anhalt & Schloemer CONTACT: Mr. Craig Krenek INQUIRY #: 196802.1s DATE: September 12, 1997 8:19 am
---	--

GEOCHECK VERSION 2.1 SUMMARY

GEOLOGIC AGE IDENTIFICATION†

Geologic Code: D2
Era: Paleozoic
System: Devonian
Series: Middle Devonian

ROCK STRATIGRAPHIC UNIT‡

Category: Stratified Sequence

GROUNDWATER FLOW INFORMATION

Groundwater flow direction for a particular site is best determined by a qualified environmental professional using site-specific well data. If such data is not reasonably ascertainable, it may be necessary to rely on other sources of information, including well data collected on nearby properties, regional groundwater flow information (from deep aquifers), or surface topography.‡

General Topographic Gradient: General SSE
General Hydrogeologic Gradient: No hydrogeologic data available.
Site-Specific Hydrogeological Data*:
Search Radius: 2.0 miles
Location Relative to TP: 1 - 2 Miles NW
Site Name: Milwaukee Dump City Of
Site EPA ID Number: WID980610463
Groundwater Flow Direction: E TOWARD LAKE MICHIGAN.
Inferred Depth to Water: 40 feet.
Hydraulic Connection: A 25-foot thick clay layer overlies the Niagara Limestone aquifer. Most wells tap into this aquifer at an average depth of 40 feet. The depth to bedrock is 55 feet.

Sole Source Aquifer: No information about a sole source aquifer is available
Data Quality: Information is inferred in the CERCLIS investigation report(s)

USGS TOPOGRAPHIC MAP ASSOCIATED WITH THIS SITE

Target Property: 2443087-A8 MILWAUKEE, WI

FEDERAL DATABASE WELL INFORMATION

<u>WELL QUADRANT</u>	<u>DISTANCE FROM TP</u>	<u>LITHOLOGY</u>	<u>DEPTH TO WATER TABLE</u>
NO WELLS FOUND			

STATE DATABASE WELL INFORMATION

<u>WELL QUADRANT</u>	<u>DISTANCE FROM TP</u>
Northern	>2 Miles
Southern	>2 Miles

PUBLIC WATER SUPPLY SYSTEM INFORMATION (EPA-FRDS)

Searched by Nearest Well.

NOTE: PWS System location is not always the same as well location.

PWS Name: WILLIAMSBURG 209
THIENSVILLE, WI 53092

Location Relative to TP: 1 - 2 Miles North

Well currently has or has had major violation(s): Yes

† Source: P.G. Schruben, R.E. Arndt and W.J. Bawiec, *Geology of the Conterminous U.S. at 1:2,500,000 Scale - A digital representation of the 1974 P.B. King and H.M. Belkman Map, USGS Digital Data Series DDS - 11 (1994).*
‡ U.S. EPA Ground Water Handbook, Vol 1: Ground Water and Contamination, Office of Research and development EPA/625/6-90/016a, Chapter 4, page 78, September 1990.
* ©1996 Site-specific hydrogeological data gathered by CERCLIS Alerts, Inc., Morristown, N.J. All rights reserved. All of the information and opinions presented are those of the cited EPA report(s), which were completed under a Comprehensive Environmental Response Compensation and Liability Information System (CERCLIS) investigation.

GEOCHECK VERSION 2.1 SUMMARY

AREA RADON INFORMATION

EPA Radon Zone for MILWAUKEE County: 2 .

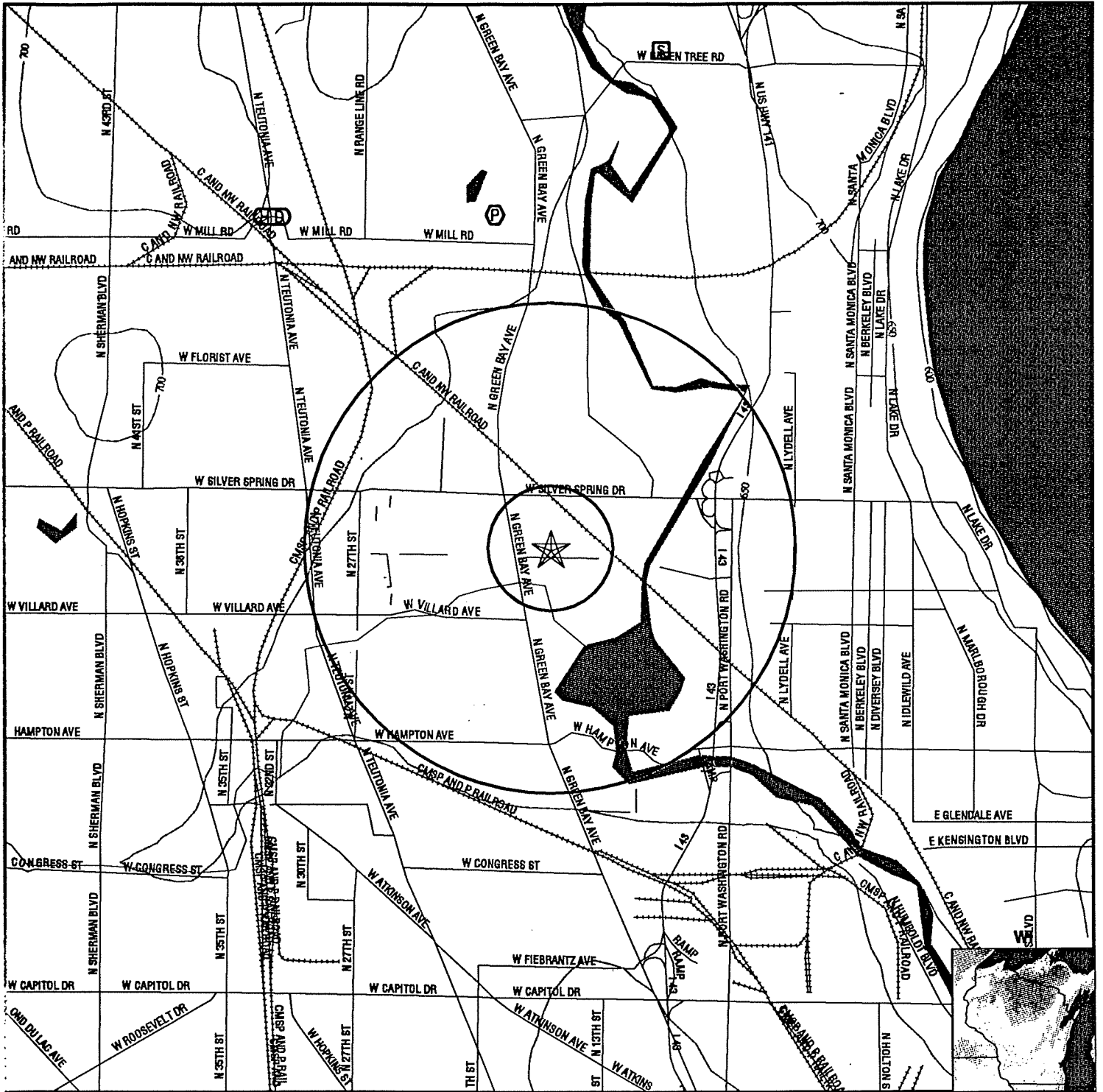
Note: Zone 1 indoor average level > 4pCi/L.
: Zone 2 indoor average level >= 2pCi/L.
: Zone 3 indoor average level < 2pCi/L.

Zip Code: 53209

Number of sites tested: 6

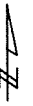
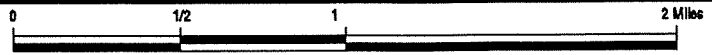
<u>Area</u>	<u>Average Activity</u>	<u>% <4 pCi/L</u>	<u>% 4-20 pCi/L</u>	<u>% >20 pCi/L</u>
Living Area - 1st Floor	Not Reported	Not Reported	Not Reported	Not Reported
Living Area - 2nd Floor	Not Reported	Not Reported	Not Reported	Not Reported
Basement	2.133 pCi/L	83%	17%	0%

TOPOGRAPHIC MAP - 196802.1s - Graef, Anhalt & Schloemer



- ✓ Major Roads
- ~ Contour Lines
- ~ Waterways
- ⊙ Earthquake epicenter, Richter 5 or greater
- Ⓣ Closest Federal Well in quadrant
- Ⓢ Closest State Well in quadrant
- Ⓟ Closest Public Water Supply Well

Ⓢ Closest Hydrogeological Data



TARGET PROPERTY: ADDRESS: CITY/STATE/ZIP: LAT/LONG:	Proposed Continental Prop. 5400 N Green Bay Rd Glendale WI 53209 43.1158 / 87.9311	CUSTOMER: CONTACT: INQUIRY #: DATE:	Graef, Anhalt & Schloemer Mr. Craig Krenek 196802.1s September 12, 1997 8:28 am
--	---	--	--

MAP FINDINGS SUMMARY SHOWING ALL SITES

Database	Target Property	Search Distance (Miles)	< 1/8	1/8 - 1/4	1/4 - 1/2	1/2 - 1	> 1	Total Plotted
NPL		1.000	0	0	0	0	NR	0 ✓
Delisted NPL		1.000	0	0	0	0	NR	0 ✓
RCRIS-TSD		1.000	0	0	0	0	NR	0 ✓
State Haz. Waste		1.000	0	0	0	0	NR	0 ✓
CERCLIS		1.000	0	0	0	0	NR	0 ✓
CERC-NFRAP		1.000	0	0	0	2	NR	2 ✓
CORRACTS		1.000	0	0	0	0	NR	0 ✓
State Landfill		1.000	0	0	0	0	NR	0 ✓
LUST	X	1.000	0	1	4	39	NR	44 ✓
UST	X	1.000	0	5	6	58	NR	69 ✓
RAATS		1.000	0	0	0	0	NR	0 ✓
RCRIS Sm. Quan. Gen.		1.000	1	0	5	19	NR	25 ✓
RCRIS Lg. Quan. Gen.		1.000	0	1	1	8	NR	10 ✓
HMIRS		1.000	0	0	0	0	NR	0 ✓
PADS		1.000	0	0	0	0	NR	0 ✓
ERNS		1.000	0	0	1	0	NR	1 ✓
FINDS		1.000	1	4	7	38	NR	50 ✓
TRIS		1.000	0	0	0	4	NR	4 ✓
NPL Liens		1.000	0	0	0	0	NR	0 ✓
TSCA		1.000	0	0	0	1	NR	1 ✓
MLTS		1.000	0	0	0	1	NR	1 ✓
WI Spills	X	1.000	0	0	8	12	NR	20 ✓
Wisconsin WRRSER	X	1.000	0	0	2	19	NR	21 ✓
WI ERP	X	1.000	0	0	1	5	NR	6 ✓
WI WDS		1.000	0	0	0	2	NR	2 ✓
ROD		1.000	0	0	0	0	NR	0 ✓
CONSENT		1.000	0	0	0	0	NR	0 ✓
Coal Gas		1.000	0	0	0	0	NR	0 ✓

HRL

TP = Target Property

NR = Not Requested at this Search Distance

* Sites may be listed in more than one database

**MAP FINDINGS SUMMARY SHOWING
ONLY SITES HIGHER THAN OR THE SAME ELEVATION AS TP**

Database	Target Property	Search Distance (Miles)	< 1/8	1/8 - 1/4	1/4 - 1/2	1/2 - 1	> 1	Total Plotted
NPL		1.000	0	0	0	0	NR	0
Delisted NPL		1.000	0	0	0	0	NR	0
RCRIS-TSD		1.000	0	0	0	0	NR	0
State Haz. Waste		1.000	0	0	0	0	NR	0
CERCLIS		1.000	0	0	0	0	NR	0
CERC-NFRAP		1.000	0	0	0	2	NR	2
CORRACTS		1.000	0	0	0	0	NR	0
State Landfill		1.000	0	0	0	0	NR	0
LUST	X	1.000	0	1	4	39	NR	44
UST	X	1.000	0	5	6	58	NR	69
RAATS		1.000	0	0	0	0	NR	0
RCRIS Sm. Quan. Gen.		1.000	1	0	5	19	NR	25
RCRIS Lg. Quan. Gen.		1.000	0	1	1	8	NR	10
HMIRS		1.000	0	0	0	0	NR	0
PADS		1.000	0	0	0	0	NR	0
ERNS		1.000	0	0	1	0	NR	1
FINDS		1.000	1	4	7	38	NR	50
TRIS		1.000	0	0	0	4	NR	4
NPL Liens		1.000	0	0	0	0	NR	0
TSCA		1.000	0	0	0	1	NR	1
MLTS		1.000	0	0	0	1	NR	1
WI Spills	X	1.000	0	0	8	12	NR	20
Wisconsin WRRSER	X	1.000	0	0	2	19	NR	21
WI ERP	X	1.000	0	0	1	5	NR	6
WI WDS		1.000	0	0	0	2	NR	2
ROD		1.000	0	0	0	0	NR	0
CONSENT		1.000	0	0	0	0	NR	0
Coal Gas		1.000	0	0	0	0	NR	0

TP = Target Property

NR = Not Requested at this Search Distance

* Sites may be listed in more than one database

MAP FINDINGS

Map ID
Direction
Distance
Elevation

Site

Database(s)

EDR ID Number
EPA ID Number

Coal Gas Site Search: No site was found in a search of Real Property Scan's ENVIROHAZ database.

A3	WISCONSIN GAS COMPANY	UST	U002216951
Target	5400 N GREEN BAY AVE		N/A
Property	GLENDALE, WI 53209		

UST:

Tank ID: 400400288	Fire Dept Cover: City
Fed Regulated: Yes	Capacity: 10000
User Type: Utility	Contents: Diesel
Date Abandoned: Not reported	Site Assessment: Not reported
Out of Serv Date: Not reported	Last Inspection: 08/21/1996
Double Wall: No	Overfill Prot: N
Date Installed: 01/01/1975	Spill Cont: N
Owner Name: WISCONSIN GAS COMPANY	
Owner Address: 626 E WISCONSIN AVE MILWAUKEE, WI 53202	
Facility Status: In Use	
Construction Material: Bare Steel	
Chemical CAS #: Not reported	
Piping Type: Pressurized Piping, Flow Restrictor	
Piping Construction: Bare Steel	
Piping Leak Detect: Tightness Testing, Not Defined	
Tank Leak Detect: Tightness Testing, Not Defined	

Tank ID: 400400289	Fire Dept Cover: City
Fed Regulated: Yes	Capacity: 300
User Type: Utility	Contents: Other
Date Abandoned: 07/09/1991	Site Assessment: Not reported
Out of Serv Date: Not reported	Last Inspection: 08/02/1993
Double Wall: No	Overfill Prot: No
Date Installed: 01/01/1961	Spill Cont: No
Owner Name: WISCONSIN GAS COMPANY	
Owner Address: 626 E WISCONSIN AVE MILWAUKEE, WI 53202	
Facility Status: Abandoned - Tank Removed	
Construction Material: Unknown	
Chemical CAS #: Not reported	
Piping Type: Suction Piping with Check Valve at Tank	
Piping Construction: Bare Steel	
Piping Leak Detect: Not Required, Not Defined	
Tank Leak Detect: Tightness Testing, Not Defined	

MAP FINDINGS

Map ID
Direction
Distance
Elevation

Site

Database(s)

EDR ID Number
EPA ID Number

WISCONSIN GAS COMPANY (Continued)

U002216951

Tank ID:	400400290	Fire Dept Cover:	City
Fed Regulated:	Yes	Capacity:	300
User Type:	Utility	Contents:	Other
Date Abandoned:	07/09/1991	Site Assessment:	Not reported
Out of Serv Date:	Not reported	Last Inspection:	02/07/1994
Double Wall:	No	Overfill Prot:	No
Date Installed:	01/01/1961	Spill Cont:	No
Owner Name:	WISCONSIN GAS COMPANY		
Owner Address:	626 E WISCONSIN AVE MILWAUKEE, WI 53202		
Facility Status:	Abandoned - Tank Removed		
Construction Material:	Unknown		
Chemical CAS #:	Not reported		
Piping Type:	Not Defined		
Piping Construction:	Unknown		
Piping Leak Detect:	Not Defined, Not Defined		
Tank Leak Detect:	Not Defined, Not Defined		

Tank ID:	400400292	Fire Dept Cover:	City
Fed Regulated:	Yes	Capacity:	10000
User Type:	Utility	Contents:	Diesel
Date Abandoned:	12/29/1987	Site Assessment:	Not reported
Out of Serv Date:	Not reported	Last Inspection:	08/02/1993
Double Wall:	No	Overfill Prot:	No
Date Installed:	01/01/1961	Spill Cont:	No
Owner Name:	WISCONSIN GAS COMPANY		
Owner Address:	626 E WISCONSIN AVE MILWAUKEE, WI 53202		
Facility Status:	Abandoned - Tank Removed		
Construction Material:	Unknown		
Chemical CAS #:	Not reported		
Piping Type:	Suction Piping with Check Valve at Tank		
Piping Construction:	Bare Steel		
Piping Leak Detect:	Not Required, Not Defined		
Tank Leak Detect:	Tightness Testing, Not Defined		

**A2
Target
Property**

**WISCONSIN GAS COMPANY
5400 N GREEN BAY AVE
MILWAUKEE, WI**

**WI WRRSER S100770485
WI ERP N/A
LUST**

LUST:

Facility ID:	241577050	Link ID:	31129
Contact:	Not reported	Priority:	HIGH
Activity Name:	WISCONSIN GAS COMPANY		
Activity Number:	0341003673		
Respsbl Party:	WISCONSIN GAS CO 5400 N GREEN BAY AVE MILWAUKEE, WI 53209		

MAP FINDINGS

Map ID
Direction
Distance
Elevation

Site

Database(s)

EDR ID Number
EPA ID Number

WISCONSIN GAS COMPANY (Continued)

S100770485

WRRSER:

Route/Concern:	Not reported	Added/HRS List:	Not reported
Repair Action:	Not reported		
Added/Inventory:	Not reported	Site Priority:	MEDIUM
Scoring System:	Not reported		
Begin Date:	10/08/93		

WI ERP:

Facility ID:	35651	Contact:	PAM A MYLOTTA
Action Detail #:	0241000997	Act. Det. Name:	WI GAS
Action Name:	Not reported	FID:	241577050
Q Section:	Not reported	QQ Section:	Not reported
Range:	Not reported	Survey Section:	Not reported
Survey Twnshp:	Not reported	Survey Range:	Not reported
Start Date:	Not reported		
Substance:	Not reported		
Subst Comment:	Not reported		
Impact:	Soil Contamination		
Impact Comment:	SOIL CONTAMINATION		
Treatment Flag:	Not reported	Disposal Flag:	Not reported
Disposal City:	Not reported	Disposal State:	Not reported
Landfill Flag:	Not reported	Disposal Amount:	Not reported
Responsible Prty:	Not reported		
RP Contact:	Not reported	RP Title:	Not reported
RP Address:	Not reported		
	Not reported		
RP Telephone:	Not reported	RP Extension:	Not reported
RP Fax Number:	Not reported	RP E-MAIL:	Not reported
RP Mail Addr:	Not reported		
	Not reported		
Consultant:	Not reported		
Cnslt Contact:	Not reported	Cnslt Title:	Not reported
Cnslt Address:	Not reported		
	Not reported		
Cnslt Telephone:	Not reported	Cnslt Extension:	Not reported
Cnslt Fax Numb:	Not reported	Cnslt E-MAIL:	Not reported
Cnslt Mail Addr:	Not reported		
	Not reported		

**A4
Target
Property**

**SPILL AT 5400 N GREEN BAY
5400 N. GREEN BAY
MILWAUKEE, WI**

WI Spills

**S102587101
N/A**

SPILL:

Facility ID:	Not reported	Contact:	Not reported
Fact Name:	5400 N GREEN BAY	Detail Number:	0441050804
1/4 Section:	Not reported	1/4 1/4 Section:	Not reported
Section:	Not reported	Township:	Not reported
Range:	Not reported	Priority:	Not reported
Substance:	Mercury	Sub. Comment:	Not reported
Impact:	Other	Impact Comment:	Not reported
Action:	Notification		
Action Date:	02-JUN-95		
Action Comment:	Auto populated via migration process		

MAP FINDINGS

Map ID Direction Distance Elevation	Site	Database(s)	EDR ID Number EPA ID Number
--	------	-------------	--------------------------------

SPILL AT 5400 N GREEN BAY (Continued)

S102587101

Responsible Party:

Contact: Not reported	Title: Not reported
Telephone: Not reported	Extention: Not reported
Fax Number: Not reported	Email: Not reported
Company: WISCONSIN GAS CO 1921 8TH ST S WISCONSIN RAPIDS, WI 54494	
Mailing Addr: Not reported	

Consultant:	
Contact: Not reported	Title: Not reported
Telephone: Not reported	Extention: Not reported
Fax Number: Not reported	Email: Not reported
Company: Not reported	
Mailing Addr: Not reported	

**A7
Target
Property**

**WISCONSIN GAS CO
5400 N BREEN BAY AVE
MILWAUKEE, WI 53209**

UST

**U001958334
N/A**

UST:

Tank ID: 402006980	Fire Dept Cover: City
Fed Regulated: Yes	Capacity: 560
User Type: Utility	Contents: Waste Oil
Date Abandoned: 10/07/1993	Site Assessment: Not reported
Out of Serv Date: Not reported	Last Inspection: 03/04/1994
Double Wall: No	Overfill Prot: No
Date Installed: 01/01/1999	Spill Cont: No
Owner Name: WISCONSIN GAS CO	
Owner Address: 626 E WISCONSIN AVE MILWAUKEE, WI 53202	
Facility Status: Abandoned - Tank Removed	
Construction Material: Bare Steel	
Chemical CAS #: Not reported	
Piping Type: Not Defined	
Piping Construction: Bare Steel	
Piping Leak Detect: Not Required, Not Defined	
Tank Leak Detect: Manual Tank Gauging (only for tanks of less than 1000 gallons), Not Defined	

**A6
Target
Property**

**SPILL AT 5400 N GREEN BAY AVE
5400 N. GREEN BAY AVE.
MILWAUKEE, WI**

WI Spills

**S102585878
N/A**

SPILL:

Facility ID: Not reported	Contact: Not reported
Fact Name: 5400 N GREEN BAY AVE	Detail Number: 0441049500
1/4 Section: Not reported	1/4 1/4 Section: Not reported
Section: Not reported	Township: Not reported
Range: Not reported	Priority: Not reported
Substance: Other	Sub. Comment: Not reported
Impact: Soil Contamination	Impact Comment: SOIL
Action: Notification	
Action Date: 28-APR-94	
Action Comment: Auto populated via migration process	

MAP FINDINGS

Map ID
Direction
Distance
Elevation

Site

Database(s)

EDR ID Number
EPA ID Number

SPILL AT 5400 N GREEN BAY AVE (Continued)

S102585878

Responsible Party:

Contact:	Not reported	Title:	Not reported
Telephone:	Not reported	Extention:	Not reported
Fax Number:	Not reported	Email:	Not reported
Company:	WISCONSIN GASCORP		
	Not reported		
	Not reported		
Mailing Addr:	Not reported		
	Not reported		

Consultant:

Contact:	Not reported	Title:	Not reported
Telephone:	Not reported	Extention:	Not reported
Fax Number:	Not reported	Email:	Not reported
Company:	Not reported		
	Not reported		
	Not reported		
Mailing Addr:	Not reported		
	Not reported		

**A5
Target
Property**

**WISCONSIN GAS CO
5400 N GREEN BAY AVE
GLENDALE, WI 53209**

UST

**U002216950
N/A**

UST:

Tank ID:	400400291	Fire Dept Cover:	City
Fed Regulated:	Yes	Capacity:	560
User Type:	Utility	Contents:	Waste Oil
Date Abandoned:	Not reported	Site Assessment:	Not reported
Out of Serv Date:	02/93	Last Inspection:	08/16/1993
Double Wall:	No	Overfill Prot:	No
Date Installed:	01/01/1961	Spill Cont:	No
Owner Name:	WISCONSIN GAS CO		
Owner Address:	626 E WISCONSIN AVE MILWAUKEE, WI 53202		
Facility Status:	Out of Service		
Construction Material:	Bare Steel		
Chemical CAS #:	Not reported		
Piping Type:	Not Needed (contents must be waste oil)		
Piping Construction:	Bare Steel		
Piping Leak Detect:	Not Required, Not Defined		
Tank Leak Detect:	Not Required at Present, Not Defined		

MAP FINDINGS

Map ID
Direction
Distance
Elevation

Site

Database(s)

EDR ID Number
EPA ID Number

WISCONSIN GAS CO (Continued)

U002216950

Tank ID:	400400293	Fire Dept Cover:	City
Fed Regulated:	Yes	Capacity:	20000
User Type:	Utility	Contents:	Unleaded
Date Abandoned:	Not reported	Site Assessment:	Not reported
Out of Serv Date:	Not reported	Last Inspection:	08/21/1996
Double Wall:	No	Overfill Prot:	N
Date Installed:	01/01/1961	Spill Cont:	N
Owner Name:	WISCONSIN GAS CO		
Owner Address:	626 E WISCONSIN AVE MILWAUKEE, WI 53202		
Facility Status:	In Use		
Construction Material:	Bare Steel		
Chemical CAS #:	Not reported		
Piping Type:	Pressurized Piping, Flow Restrictor		
Piping Construction:	Bare Steel		
Piping Leak Detect:	Tightness Testing, Not Defined		
Tank Leak Detect:	Tightness Testing, Not Defined		

1
WSW
< 1/8
Higher

WIS GAS CO GAS MEASUREMENT DEPT
1800 W CUSTER AVE
MILWAUKEE, WI 53209

RCRIS-SQG 1000115102
FINDS WID981001993

RCRIS:
Owner: WISCONSIN GAS CO
(312) 555-1212

Record Date: 04/08/85

Classification: Small Quantity Generator

Used Oil Recyc: No

Violation Status: No violations found

B8
North
1/8-1/4
Higher

ANDREW TOYOTA INC
1620 W SILVER SPRING DR
GLENDALE, WI 53209

UST U002202143
N/A

MAP FINDINGS

Map ID
Direction
Distance
Elevation

Site

Database(s)

EDR ID Number
EPA ID Number

ANDREW TOYOTA INC (Continued)

U002202143

UST:

Tank ID:	400400063	Fire Dept Cover:	City
Fed Regulated:	Yes	Capacity:	400
User Type:	Other	Contents:	Waste Oil
Date Abandoned:	Not reported	Site Assessment:	Not reported
Out of Serv Date:	Not reported	Last Inspection:	02/27/1996
Double Wall:	No	Overfill Prot:	N
Date Installed:	01/01/1976	Spill Cont:	N
Owner Name:	ANDREW SCHLESINGER		
Owner Address:	1620 W SILVER SPRING DR GLENDALE, WI 53209		
Facility Status:	In Use		
Construction Material:	Coated Steel		
Chemical CAS #:	Not reported		
Piping Type:	Not Needed (contents must be waste oil)		
Piping Construction:	Coated Steel		
Piping Leak Detect:	Not Required, Not Defined		
Tank Leak Detect:	Manual Tank Gauging (only for tanks of less than 1000 gallons), Not Defined		

Tank ID:	400400567	Fire Dept Cover:	City
Fed Regulated:	Yes	Capacity:	3000
User Type:	Mercantile	Contents:	Unleaded
Date Abandoned:	Not reported	Site Assessment:	Not reported
Out of Serv Date:	Not reported	Last Inspection:	03/16/1995
Double Wall:	No	Overfill Prot:	N
Date Installed:	01/01/1999	Spill Cont:	N
Owner Name:	ANDREW TOYOTA INC		
Owner Address:	1620 W SILVER SPRING DR GLENDALE, WI 53209		
Facility Status:	In Use		
Construction Material:	Other		
Chemical CAS #:	Not reported		
Piping Type:	Suction Piping with Check Value at Pump and Inspectable		
Piping Construction:	Fiberglass		
Piping Leak Detect:	Tightness Testing, Not Defined		
Tank Leak Detect:	Tightness Testing, Not Defined		

B9
North
1/8-1/4
Higher

SCHLESINGER TOYOTA INC
1620 W SILVER SPRING DR
GLENDALE, WI 53209

UST

U002214408
N/A

MAP FINDINGS

Map ID
 Direction
 Distance
 Elevation

Site

Database(s)

EDR ID Number
 EPA ID Number

SCHLESINGER TOYOTA INC (Continued)

U002214408

UST:

Tank ID:	400400061	Fire Dept Cover:	City
Fed Regulated:	Yes	Capacity:	8000
User Type:	Other	Contents:	Unleaded
Date Abandoned:	10/01/1985	Site Assessment:	Not reported
Out of Serv Date:	Not reported	Last Inspection:	08/13/1992
Double Wall:	No	Overfill Prot:	No
Date Installed:	01/01/1966	Spill Cont:	No
Owner Name:	PETERS INVESTMENTS/W PETERS		
Owner Address:	P.O. BOX 17873 WHITEFISH BAY, WI 53217		
Facility Status:	Abandoned - Tank Removed		
Construction Material:	Coated Steel		
Chemical CAS #:	Not reported		
Piping Type:	Not Defined		
Piping Construction:	Unknown		
Piping Leak Detect:	Not Defined, Not Defined		
Tank Leak Detect:	Not Defined, Not Defined		

Tank ID:	400400062	Fire Dept Cover:	City
Fed Regulated:	Yes	Capacity:	8000
User Type:	Other	Contents:	Waste Oil
Date Abandoned:	10/01/1985	Site Assessment:	Not reported
Out of Serv Date:	Not reported	Last Inspection:	08/12/1992
Double Wall:	No	Overfill Prot:	No
Date Installed:	01/01/1966	Spill Cont:	No
Owner Name:	PETERS INVESTMENTS/W PETERS		
Owner Address:	P.O. BOX 17873 WHITEFISH BAY, WI 53209		
Facility Status:	Abandoned - Tank Removed		
Construction Material:	Coated Steel		
Chemical CAS #:	Not reported		
Piping Type:	Not Defined		
Piping Construction:	Unknown		
Piping Leak Detect:	Not Defined, Not Defined		
Tank Leak Detect:	Not Defined, Not Defined		

B10
 North
 1/8-1/4
 Higher

SCHLESINGER TOYOTA INC
1620 W SILVERSPRING DR
GLENDAL, WI 53209

FINDS
UST

1000281488
WID014823249

MAP FINDINGS

Map ID
Direction
Distance
Elevation

Site

Database(s)

EDR ID Number
EPA ID Number

SCHLESINGER TOYOTA INC (Continued)

1000281488

UST:

Tank ID:	400400407	Fire Dept Cover:	City
Fed Regulated:	Yes	Capacity:	550
User Type:	Other	Contents:	Waste Oil
Date Abandoned:	Not reported	Site Assessment:	Not reported
Out of Serv Date:	02/97	Last Inspection:	03/12/1997
Double Wall:	No	Overfill Prot:	N
Date Installed:	09/22/1986	Spill Cont:	N
Owner Name:	SCHLESINGER TOYOTA		
Owner Address:	1620 W SILVERSPRING DR GLENDALE, WI 53209		
Facility Status:	Out of Service		
Construction Material:	Cathodically Protected and Coated Steel		
Chemical CAS #:	Not reported		
Piping Type:	Not Needed (contents must be waste oil)		
Piping Construction:	Cathodically Protected and Coated or Wrapped Steel, Sacrificial Nodes		
Piping Leak Detect:	Not Required, Not Defined		
Tank Leak Detect:	Manual Tank Gauging (only for tanks of less than 1000 gallons), Not Defined		

Tank ID:	400400408	Fire Dept Cover:	City
Fed Regulated:	Yes	Capacity:	3000
User Type:	Other	Contents:	Unleaded
Date Abandoned:	Not reported	Site Assessment:	Not reported
Out of Serv Date:	02/97	Last Inspection:	03/12/1997
Double Wall:	No	Overfill Prot:	N
Date Installed:	09/22/1986	Spill Cont:	N
Owner Name:	SCHLESINGER TOYOTA		
Owner Address:	1620 W SILVERSPRING DR GLENDALE, WI 53209		
Facility Status:	Out of Service		
Construction Material:	Cathodically Protected and Coated Steel		
Chemical CAS #:	Not reported		
Piping Type:	Suction Piping with Check Valve at Tank		
Piping Construction:	Cathodically Protected and Coated or Wrapped Steel, Sacrificial Nodes		
Piping Leak Detect:	Tightness Testing, Not Defined		
Tank Leak Detect:	Tightness Testing, Not Defined		

MAP FINDINGS

Map ID
Direction
Distance
Elevation

Site

Database(s)

EDR ID Number
EPA ID Number

SCHLESINGER TOYOTA INC (Continued)

1000281488

Tank ID:	400400409	Fire Dept Cover:	City
Fed Regulated:	Yes	Capacity:	1000
User Type:	Other	Contents:	Unleaded
Date Abandoned:	Not reported	Site Assessment:	Not reported
Out of Serv Date:	02/97	Last Inspection:	03/12/1997
Double Wall:	No	Overfill Prot:	N
Date Installed:	09/22/1986	Spill Cont:	N
Owner Name:	SCHLESINGER TOYOTA		
Owner Address:	1620 W SILVERSPRING DR GLENDALE, WI 53209		
Facility Status:	Out of Service		
Construction Material:	Cathodically Protected and Coated Steel		
Chemical CAS #:	Not reported		
Piping Type:	Suction Piping with Check Value at Pump and Inspectable		
Piping Construction:	Cathodically Protected and Coated or Wrapped Steel, Sacrificial Nodes		
Piping Leak Detect:	Not Required, Not Defined		
Tank Leak Detect:	Manual Tank Gauging (only for tanks of less than 1000 gallons), Not Defined		

**B11
NNW
1/8-1/4
Higher**

**ROCK TENN CO
1640 W SILVER SPRING DR
MILWAUKEE, WI 53209**

FINDS

**1000267659
WID980896997**

**C12
NNE
1/8-1/4
Higher**

**SILVER SPRINGS NISSAN
1500 W SILVER SPRING DR
GLENDALE, WI 53209**

UST

**U002150709
N/A**

MAP FINDINGS

Map ID
 Direction
 Distance
 Elevation

Site

Database(s)

EDR ID Number
 EPA ID Number

SILVER SPRINGS NISSAN (Continued)

U002150709

UST:

Tank ID:	400400465	Fire Dept Cover:	City
Fed Regulated:	Yes	Capacity:	550
User Type:	Mercantile	Contents:	Other
Date Abandoned:	04/09/1990	Site Assessment:	Not reported
Out of Serv Date:	Not reported	Last Inspection:	04/17/1991
Double Wall:	No	Overfill Prot:	No
Date Installed:	01/01/1999	Spill Cont:	No
Owner Name:	SCHLESINGER CO		
Owner Address:	1620 W SILVER SPRING DR GLENDALE, WI 53209		
Facility Status:	Abandoned - Tank Removed		
Construction Material:	Bare Steel		
Chemical CAS #:	Not reported		
Piping Type:	Suction Piping with Check Value at Tank		
Piping Construction:	Bare Steel		
Piping Leak Detect:	Not Required, Not Defined		
Tank Leak Detect:	Not Required at Present, Not Defined		

Tank ID:	400400466	Fire Dept Cover:	City
Fed Regulated:	Yes	Capacity:	550
User Type:	Mercantile	Contents:	Waste Oil
Date Abandoned:	04/09/1990	Site Assessment:	Not reported
Out of Serv Date:	Not reported	Last Inspection:	04/17/1991
Double Wall:	No	Overfill Prot:	No
Date Installed:	01/01/1999	Spill Cont:	No
Owner Name:	SCHLESINGER CO		
Owner Address:	1620 W SILVER SPRING DR GLENDALE, WI 53209		
Facility Status:	Abandoned - Tank Removed		
Construction Material:	Bare Steel		
Chemical CAS #:	Not reported		
Piping Type:	Suction Piping with Check Value at Tank		
Piping Construction:	Bare Steel		
Piping Leak Detect:	Not Required, Not Defined		
Tank Leak Detect:	Not Required at Present, Not Defined		

MAP FINDINGS

Map ID
Direction
Distance
Elevation

Site

Database(s)

EDR ID Number
EPA ID Number

SILVER SPRINGS NISSAN (Continued)

U002150709

Tank ID: 400400467	Fire Dept Cover: City
Fed Regulated: Yes	Capacity: 1000
User Type: Mercantile	Contents: Unleaded
Date Abandoned: 04/09/1990	Site Assessment: Not reported
Out of Serv Date: Not reported	Last Inspection: 04/17/1991
Double Wall: No	Overfill Prot: No
Date Installed: 01/01/1999	Spill Cont: No
Owner Name: SCHLESINGER CO	
Owner Address: 1620 W SILVER SPRING DR GLENDALE, WI 53209	
Facility Status: Abandoned - Tank Removed	
Construction Material: Bare Steel	
Chemical CAS #: Not reported	
Piping Type: Suction Piping with Check Value at Tank	
Piping Construction: Bare Steel	
Piping Leak Detect: Not Required, Not Defined	
Tank Leak Detect: Not Required at Present, Not Defined	

Tank ID: 400400468	Fire Dept Cover: City
Fed Regulated: Yes	Capacity: 1000
User Type: Mercantile	Contents: Waste Oil
Date Abandoned: 04/09/1990	Site Assessment: Not reported
Out of Serv Date: Not reported	Last Inspection: 04/17/1991
Double Wall: No	Overfill Prot: No
Date Installed: 01/01/1999	Spill Cont: No
Owner Name: SCHLESINGER CO	
Owner Address: 1620 W SILVER SPRING DR GLENDALE, WI 53209	
Facility Status: Abandoned - Tank Removed	
Construction Material: Bare Steel	
Chemical CAS #: Not reported	
Piping Type: Suction Piping with Check Value at Tank	
Piping Construction: Bare Steel	
Piping Leak Detect: Not Required, Not Defined	
Tank Leak Detect: Not Required at Present, Not Defined	

C13
NNE
1/8-1/4
Higher

**SILVER SPRING NISSAN
1500B W SILVER SPRING
GLENDALE, WI 53209**

FINDS

**1000430522
WID147734347**

C14
NNE
1/8-1/4
Higher

**SILVER SPRING NISSAN
1500 W SILVER SPRING
GLENDALE, WI 53209**

UST

**U002214646
N/A**

MAP FINDINGS

Map ID
Direction
Distance
Elevation

Site

Database(s)

EDR ID Number
EPA ID Number

SILVER SPRING NISSAN (Continued)

U002214646

UST:

Tank ID:	400400455	Fire Dept Cover:	City
Fed Regulated:	Yes	Capacity:	1000
User Type:	Other	Contents:	Leaded
Date Abandoned:	04/01/1990	Site Assessment:	Not reported
Out of Serv Date:	Not reported	Last Inspection:	07/13/1990
Double Wall:	No	Overfill Prot:	No
Date Installed:	01/01/1999	Spill Cont:	No
Owner Name:	MEL SCHLESINGER		
Owner Address:	1620 W SILVER SPRING GLENDALE, WI 53209		
Facility Status:	Abandoned - Tank Removed		
Construction Material:	Coated Steel		
Chemical CAS #:	Not reported		
Piping Type:	Not Defined		
Piping Construction:	Unknown		
Piping Leak Detect:	Not Defined, Not Defined		
Tank Leak Detect:	Not Defined, Not Defined		

Tank ID:	400400471	Fire Dept Cover:	City
Fed Regulated:	Yes	Capacity:	550
User Type:	Mercantile	Contents:	Other
Date Abandoned:	04/09/1990	Site Assessment:	Not reported
Out of Serv Date:	Not reported	Last Inspection:	08/02/1991
Double Wall:	No	Overfill Prot:	No
Date Installed:	01/01/1999	Spill Cont:	No
Owner Name:	SCHLESINGER CO		
Owner Address:	1620 W SILVER SPRING DR GLENDALE, WI 53209		
Facility Status:	Abandoned - Tank Removed		
Construction Material:	Bare Steel		
Chemical CAS #:	Not reported		
Piping Type:	Suction Piping with Check Value at Tank		
Piping Construction:	Bare Steel		
Piping Leak Detect:	Not Required, Not Defined		
Tank Leak Detect:	Not Required at Present, Not Defined		

MAP FINDINGS

Map ID
Direction
Distance
Elevation

Site

Database(s)

EDR ID Number
EPA ID Number

SILVER SPRING NISSAN (Continued)

U002214646

Tank ID: 400400472	Fire Dept Cover: City
Fed Regulated: Yes	Capacity: 550
User Type: Mercantile	Contents: Other
Date Abandoned: 04/09/1990	Site Assessment: Not reported
Out of Serv Date: Not reported	Last Inspection: 08/02/1991
Double Wall: No	Overfill Prot: No
Date Installed: 01/01/1999	Spill Cont: No
Owner Name: SCHLESINGER CO	
Owner Address: 1620 W SILVER SPRING DR GLENDALE, WI 53209	
Facility Status: Abandoned - Tank Removed	
Construction Material: Bare Steel	
Chemical CAS #: Not reported	
Piping Type: Suction Piping with Check Value at Tank	
Piping Construction: Bare Steel	
Piping Leak Detect: Not Required, Not Defined	
Tank Leak Detect: Not Required at Present, Not Defined	

**C15
NNE
1/8-1/4
Higher**

**SCHLESINGER CO
1500 W SILVER SPRING DR
GLENDALE, WI**

LUST

**S102452303
N/A**

LUST:

Facility ID: 241554940	Link ID: 23774
Contact: Not reported	Priority: UNKNOWN
Activity Name: SCHLESINGER CO	
Activity Number: 0341000738	
Respsnbl Party: KEITH SCHLINGER CO 1620 W SILVER SPRING DR MILWAUKEE, WI 53209	

**C16
NNE
1/8-1/4
Higher**

**SILVER SPRING SPECIALTIES
1500 W SILVER SPRING DR
GLENDALE, WI 53209**

**FINDS
RCRIS-LQG**

**1000430523
WID981952641**

RCRIS:

Owner: LAMBERTY JOSEPH P
(312) 555-1212

Record Date: 12/27/86

Classification: Large Quantity Generator

Used Oil Recyc: No

Violation Status: No violations found

**D17
NE
1/4-1/2
Higher**

**NORTH STAR DODGE INC
1433 W SILVER SPRING DR
MILWAUKEE, WI 53209**

UST

**U002211944
N/A**

MAP FINDINGS

Map ID
Direction
Distance
Elevation

Site

Database(s)

EDR ID Number
EPA ID Number

NORTH STAR DODGE INC (Continued)

U002211944

UST:

Tank ID:	402003520	Fire Dept Cover:	City
Fed Regulated:	Yes	Capacity:	99
User Type:	99	Contents:	Unknown
Date Abandoned:	Not reported	Site Assessment:	Not reported
Out of Serv Date:	Not reported	Last Inspection:	05/07/1992
Double Wall:	No	Overfill Prot:	No
Date Installed:	01/01/1999	Spill Cont:	No
Owner Name:	NORTH STAR DODGE INC		
Owner Address:	1433 W SILVER SPRING DR MILWAUKEE, WI 53209		
Facility Status:	In Use		
Construction Material:	Unknown		
Chemical CAS #:	Not reported		
Piping Type:	Not Defined		
Piping Construction:	Unknown		
Piping Leak Detect:	Not Defined, Not Defined		
Tank Leak Detect:	Not Defined, Not Defined		

D18
NE
1/4-1/2
Higher

**NORTH SHORE DODGE INC
1433 W SILVER SPRING DR
MILWAUKEE, WI 53209**

**RCRIS-SQG 1000406647
FINDS WID023419872
UST
LUST**

RCRIS:

Owner: CHRYSLER REALTY CORP
(312) 555-1212

Record Date: 04/15/86

Classification: Small Quantity Generator

Used Oil Recyc: No

Violation Status: No violations found

LUST:

Facility ID:	241287420	Link ID:	27651
Contact:	Not reported	Priority:	HIGH
Activity Name:	NORTH SHORE DODGE (FORMER)		
Activity Number:	0341001617		
Respsbl Party:	NORTH SHORE DODGE 2524 W FOREST HOME AVE MILWAUKEE, WI 53215		

MAP FINDINGS

Map ID
Direction
Distance
Elevation

Site

Database(s)

EDR ID Number
EPA ID Number

NORTH SHORE DODGE INC (Continued)

1000406647

UST:

Tank ID:	400400060	Fire Dept Cover:	City
Fed Regulated:	Yes	Capacity:	500
User Type:	Other	Contents:	Gasohol
Date Abandoned:	07/01/1988	Site Assessment:	Not reported
Out of Serv Date:	Not reported	Last Inspection:	07/19/1991
Double Wall:	No	Overfill Prot:	No
Date Installed:	01/01/1965	Spill Cont:	No
Owner Name:	MELVIN RASKIN		
Owner Address:	2524 W FOREST HOME AVE MILWAUKEE, WI 53215		
Facility Status:	Abandoned - Tank Removed		
Construction Material:	Unknown		
Chemical CAS #:	Not reported		
Piping Type:	Not Defined		
Piping Construction:	Unknown		
Piping Leak Detect:	Not Defined, Not Defined		
Tank Leak Detect:	Not Defined, Not Defined		

Tank ID:	400400410	Fire Dept Cover:	City
Fed Regulated:	Yes	Capacity:	500
User Type:	Other	Contents:	Unknown
Date Abandoned:	07/01/1988	Site Assessment:	Not reported
Out of Serv Date:	Not reported	Last Inspection:	07/19/1991
Double Wall:	No	Overfill Prot:	No
Date Installed:	01/01/1999	Spill Cont:	No
Owner Name:	MELVIN RASKIN		
Owner Address:	2524 W FOREST HOME AVE MILWAUKEE, WI 53215		
Facility Status:	Abandoned - Tank Removed		
Construction Material:	Bare Steel		
Chemical CAS #:	Not reported		
Piping Type:	Not Defined		
Piping Construction:	Unknown		
Piping Leak Detect:	Not Defined, Not Defined		
Tank Leak Detect:	Not Defined, Not Defined		

MAP FINDINGS

Map ID
Direction
Distance
Elevation

Site

Database(s)

EDR ID Number
EPA ID Number

NORTH SHORE DODGE INC (Continued)

1000406647

Tank ID:	400400470	Fire Dept Cover:	City
Fed Regulated:	Yes	Capacity:	500
User Type:	Other	Contents:	Waste Oil
Date Abandoned:	07/01/1988	Site Assessment:	Not reported
Out of Serv Date:	Not reported	Last Inspection:	07/19/1991
Double Wall:	No	Overfill Prot:	No
Date Installed:	01/01/1999	Spill Cont:	No
Owner Name:	MELVIN RASKIN		
Owner Address:	2524 W FOREST HOME AVE MILWAUKEE, WI 53215		
Facility Status:	Abandoned - Tank Removed		
Construction Material:	Unknown		
Chemical CAS #:	Not reported		
Piping Type:	Not Defined		
Piping Construction:	Unknown		
Piping Leak Detect:	Not Defined, Not Defined		
Tank Leak Detect:	Not Defined, Not Defined		

**D19
NE
1/4-1/2
Higher**

**NORTH SHORE DODGE (FORMER)
1433 W SILVER SPRING DR
GLENDALE, WI**

**WI WRRSER S101677833
N/A**

WRRSER:

Route/Concern:	Not reported		
Repair Action:	Not reported		
Added/Inventory:	Not reported	Added/HRS List:	Not reported
Scoring System:	Not reported		
Begin Date:	06/13/91	Site Priority:	HIGH

MAP FINDINGS

Map ID Direction Distance Elevation	Site	Database(s)	EDR ID Number EPA ID Number
--	------	-------------	--------------------------------

E20 NE 1/4-1/2 Higher	SPILL AT 1400 W SILVER SPRING DR 1400 W. SILVER SPRING DR. MILWAUKEE, WI	WI Spills	S102584846 N/A
--------------------------------	---	-----------	-------------------

SPILL:

Facility ID: Not reported	Contact: Not reported
Fact Name: 1400 W SILVER SPRING DR	Detail Number: 0441048405
1/4 Section: Not reported	1/4 1/4 Section: Not reported
Section: Not reported	Township: Not reported
Range: Not reported	Priority: Not reported
Substance: Oil & Grease	Sub. Comment: Not reported
Impact: Contained/Recovered	Impact Comment: CONTAINED/RECOVERED
Action: Notification	
Action Date: 06-MAY-93	
Action Comment: Auto populated via migration process	
Responsible Party:	
Contact: Not reported	Title: Not reported
Telephone: Not reported	Extention: Not reported
Fax Number: Not reported	Email: Not reported
Company: CONCOURS MOTOR INC 1400 W. SILVER SPRING DRIVE MILWAUKEE, WI 53225	
Mailing Addr: Not reported Not reported	
Consultant:	
Contact: Not reported	Title: Not reported
Telephone: Not reported	Extention: Not reported
Fax Number: Not reported	Email: Not reported
Company: Not reported Not reported Not reported	
Mailing Addr: Not reported Not reported	

E21 NE 1/4-1/2 Higher	CONCOURS MOTORS INC 1400 W SILVER SPRING DR MILWAUKEE, WI 53209	UST	U002204022 N/A
--------------------------------	--	-----	-------------------

MAP FINDINGS

Map ID
Direction
Distance
Elevation

Site

Database(s)

EDR ID Number
EPA ID Number

CONCOURS MOTORS INC (Continued)

U002204022

UST:

Tank ID:	400400453	Fire Dept Cover:	City
Fed Regulated:	Yes	Capacity:	2000
User Type:	Other	Contents:	Unleaded
Date Abandoned:	Not reported	Site Assessment:	Not reported
Out of Serv Date:	Not reported	Last Inspection:	09/22/1994
Double Wall:	No	Overfill Prot:	Yes
Date Installed:	12/01/1989	Spill Cont:	Yes
Owner Name:	CONCOURS MOTORS INC		
Owner Address:	1400 W SILVER SPRING DR MILWAUKEE, WI 53209		
Facility Status:	In Use		
Construction Material:	Fiberglass		
Chemical CAS #:	Not reported		
Piping Type:	Suction Piping with Check Value at Pump and Inspectable		
Piping Construction:	Fiberglass		
Piping Leak Detect:	Not Required, Not Defined		
Tank Leak Detect:	Automatic Tank Gauging, Not Defined		

Tank ID:	400400454	Fire Dept Cover:	City
Fed Regulated:	Yes	Capacity:	10000
User Type:	Other	Contents:	Unleaded
Date Abandoned:	Not reported	Site Assessment:	Not reported
Out of Serv Date:	Not reported	Last Inspection:	09/22/1994
Double Wall:	No	Overfill Prot:	Yes
Date Installed:	12/01/1989	Spill Cont:	Yes
Owner Name:	CONCOURS MOTORS INC		
Owner Address:	1400 W SILVER SPRING DR MILWAUKEE, WI 53209		
Facility Status:	In Use		
Construction Material:	Fiberglass		
Chemical CAS #:	Not reported		
Piping Type:	Suction Piping with Check Value at Pump and Inspectable		
Piping Construction:	Fiberglass		
Piping Leak Detect:	Not Required, Not Defined		
Tank Leak Detect:	Automatic Tank Gauging, Not Defined		

E22
NE
1/4-1/2
Higher

**CONCOURS MOTORS INC
1400 W SILVER SPRING DR
GLENDALE, WI 53209**

**RCRIS-SQG 1000180613
FINDS WID023376031
UST
WI WRRSER
LUST**

RCRIS:

Owner: CONCOURS MOTORS
(312) 555-1212

Record Date: 04/02/86

Classification: Small Quantity Generator

MAP FINDINGS

Map ID Direction Distance Elevation	Site	Database(s)	EDR ID Number EPA ID Number
--	------	-------------	--------------------------------

CONCOURS MOTORS INC (Continued)

1000180613

Used Oil Recyc: No
 Violation Status: No violations found

LUST:

Facility ID: 241285110 Contact: Not reported Activity Name: CONCOURS MOTORS Activity Number: 0341000400 Respsbl Party: Not reported 1400 W SILVER SPRING DR GLENDALE, WI 53209	Link ID: 21981 Priority: MODERATE
--	--------------------------------------

WRRSER:

Route/Concern: Not reported Repair Action: Not reported Added/Inventory: Not reported Scoring System: Not reported Begin Date: 08/30/89	Added/HRS List: Not reported Site Priority: MEDIUM
---	---

UST:

Tank ID: 400400176 Fed Regulated: Yes User Type: Other Date Abandoned: 08/29/1989 Out of Serv Date: Not reported Double Wall: No Date Installed: 01/01/1999 Owner Name: CONCOURS MOTORS Owner Address: 1400 W SILVER SPRING DR GLENDALE, WI 53209 Facility Status: Abandoned - Tank Removed Construction Material: Coated Steel Chemical CAS #: Not reported Piping Type: Not Defined Piping Construction: Unknown Piping Leak Detect: Not Defined, Not Defined Tank Leak Detect: Not Defined, Not Defined	Fire Dept Cover: City Capacity: 1000 Contents: Waste Oil Site Assessment: Not reported Last Inspection: 02/21/1990 Overfill Prot: No Spill Cont: No
--	---

23
 North
 1/4-1/2
 Higher

SILVER SPRING SPECIALTIES INC
 1621 W LA SALLE
 GLENDALE, WI 53209

FINDS

1000663480
WID988603379

24
 NE
 1/4-1/2
 Higher

INGERSOLL RAND EQUIPMENT
 1231 W SILVER SPRING
 MILWAUKEE, WI 53225

RCRIS-SQG
FINDS

1000468226
WID988590394

MAP FINDINGS

Map ID Direction Distance Elevation	Site	Database(s)	EDR ID Number EPA ID Number
--	------	-------------	--------------------------------

INGERSOLL RAND EQUIPMENT (Continued)

1000468226

RCRIS:
 Owner: INGERSOLL RAND
 Record Date: 01/14/91
 Classification: Small Quantity Generator
 Used Oil Recyc: No
 Violation Status: No violations found

25
 NW
 1/4-1/2
 Higher

CRESTWOOD FABRICARE
 5634 N GREEN BAY AVE
 GLENDALE, WI 53209

RCRIS-SQG 1000390161
 FINDS WID147743645

RCRIS:
 Owner: TRIPLETT EDDIE AND FREVNORFER B
 (312) 555-1212
 Record Date: 08/18/86
 Classification: Small Quantity Generator
 Used Oil Recyc: No
 Violation Status: No violations found

26
 SSW
 1/4-1/2
 Higher

SILVER SPRING SCHOOL
 5131 N GREEN BAY AVE
 MILWAUKEE, WI

LUST S102323245
 N/A

LUST:
 Facility ID: 241899460 Link ID: 109213
 Contact: Not reported Priority: LOW
 Activity Name: SILVER SPRING SCHOOL
 Activity Number: 0341109213
 Respsbl Party: MILWAUKEE PUBLIC SCHOOLS
 1124 N 11TH ST
 MILWAUKEE, WI 53233

F27
 West
 1/4-1/2
 Higher

SPILL AT 5471 LONG ISLAND DR
 5471 LONG ISLAND DR
 MILWAUKEE, WI

WI Spills S102583120
 N/A

SPILL:
 Facility ID: Not reported Contact: Not reported
 Fact Name: 5471 LONG ISLAND DR Detail Number: 0441046461
 1/4 Section: Not reported 1/4 1/4 Section: Not reported
 Section: Not reported Township: Not reported
 Range: Not reported Priority: Not reported
 Substance: Fuel Oil Sub. Comment: Not reported
 Impact: Contained/Recovered Impact Comment: CONTAINED/RECOVERED
 Action: Notification
 Action Date: 02-NOV-91
 Action Comment: Auto populated via migration process

MAP FINDINGS

Map ID
Direction
Distance
Elevation

Site

Database(s)

EDR ID Number
EPA ID Number

SPILL AT 5471 LONG ISLAND DR (Continued)

S102583120

Responsible Party:

Contact:	Not reported	Title:	Not reported
Telephone:	Not reported	Extention:	Not reported
Fax Number:	Not reported	Email:	Not reported
Company:	Not reported		
	Not reported		
	Not reported		
Mailing Addr:	Not reported		
	Not reported		

Consultant:

Contact:	Not reported	Title:	Not reported
Telephone:	Not reported	Extention:	Not reported
Fax Number:	Not reported	Email:	Not reported
Company:	Not reported		
	Not reported		
	Not reported		
Mailing Addr:	Not reported		
	Not reported		

28
North
1/4-1/2
Higher

**DONAHUE PROPERTY
5676 N GLEN PARK RD
GLENDALE, WI**

WI ERP

**S102356281
N/A**

WI ERP:

Facility ID:	35868	Contact:	PAM A MYLOTTA
Action Detail #:	0241001192	Act. Det. Name:	DONAHUE PROPERTY
Action Name:	Not reported	FID:	241842040
Q Section:	Not reported	QQ Section:	Not reported
Range:	Not reported	Survey Section:	Not reported
Survey Twnshp:	Not reported	Survey Range:	Not reported
Start Date:	Not reported		
Substance:	Metals		
Subst Comment:	Not reported		
Impact:	Groundwater Contamination		
Impact Comment:	GROUNDWATER CONTAMINATION		
Treatment Flag:	Not reported	Disposal Flag:	Not reported
Disposal City:	Not reported	Disposal State:	Not reported
Landfill Flag:	Not reported	Disposal Amount:	Not reported
Responsible Prty:	Not reported		
RP Contact:	REINHART B VAN DEUREN	RP Title:	Not reported
RP Address:	1000 N WATER ST MILWAUKEE, WI 53202		
RP Telephone:	Not reported	RP Extension:	Not reported
RP Fax Number:	Not reported	RP E-MAIL:	Not reported
RP Mail Addr:	Not reported		
	Not reported		
Consultant:	Not reported		
Cnslt Contact:	Not reported	Cnslt Title:	Not reported
Cnslt Address:	Not reported		
	Not reported		
Cnslt Telephone:	Not reported	Cnslt Extension:	Not reported
Cnslt Fax Numb:	Not reported	Cnslt E-MAIL:	Not reported
Cnslt Mail Addr:	Not reported		
	Not reported		

MAP FINDINGS

Map ID
Direction
Distance
Elevation

Site

Database(s)

EDR ID Number
EPA ID Number

29
NNW
1/4-1/2
Higher

SPILL AT GREEN BAY RD & MARNE AVE
GREEN BAY RD. / MARNE AVE.
GLENDALE, WI

WI Spills

S102586974
N/A

SPILL:

Facility ID:	Not reported	Contact:	Not reported
Fact Name:	GREEN BAY RD & MARNE AVE	Detail Number:	0441050672
1/4 Section:	Not reported	1/4 1/4 Section:	Not reported
Section:	Not reported	Township:	Not reported
Range:	Not reported	Priority:	Not reported
Substance:	Diesel	Sub. Comment:	Not reported
Impact:	Other	Impact Comment:	Not reported
Action:	Notification		
Action Date:	08-MAY-95		
Action Comment: Auto populated via migration process			
Responsible Party:			
Contact:	Not reported	Title:	Not reported
Telephone:	Not reported	Extention:	Not reported
Fax Number:	Not reported	Email:	Not reported
Company:	MORRELLE TRANSFER 4200 BLAYBIED SHEBOYGAN, WI		
Mailing Addr:	Not reported		
	Not reported		
Consultant:			
Contact:	Not reported	Title:	Not reported
Telephone:	Not reported	Extention:	Not reported
Fax Number:	Not reported	Email:	Not reported
Company:	Not reported		
	Not reported		
	Not reported		
Mailing Addr:	Not reported		
	Not reported		

MAP FINDINGS

Map ID
Direction
Distance
Elevation

Site

Database(s)

EDR ID Number
EPA ID Number

F30
WNW
1/4-1/2
Higher

SPILL AT 5478 N LONG ISLAND DR
5478 N LONG ISLAND DR
MILWAUKEE, WI

WI Spills

S102581981
N/A

SPILL:

Facility ID:	Not reported	Contact:	Not reported
Fact Name:	5478 N LONG ISLAND DR	Detail Number:	0441045209
1/4 Section:	Not reported	1/4 1/4 Section:	Not reported
Section:	Not reported	Township:	Not reported
Range:	Not reported	Priority:	Not reported
Substance:	Fuel Oil	Sub. Comment:	Not reported
Impact:	Sanitary Sewer Contamination	Impact Comment:	SANITARY SEWER
Action:	Notification		
Action Date:	31-OCT-90		
Action Comment:	Auto populated via migration process		
Responsible Party:			
Contact:	Not reported	Title:	Not reported
Telephone:	Not reported	Extention:	Not reported
Fax Number:	Not reported	Email:	Not reported
Company:	SARA STUTTS		
	5478 N LONG ISLAND DR		
	MILWAUKEE, WI 53200		
Mailing Addr:	Not reported		
	Not reported		
Consultant:			
Contact:	Not reported	Title:	Not reported
Telephone:	Not reported	Extention:	Not reported
Fax Number:	Not reported	Email:	Not reported
Company:	Not reported		
	Not reported		
	Not reported		
Mailing Addr:	Not reported		
	Not reported		

MAP FINDINGS

Map ID Direction Distance Elevation	Site	Database(s)	EDR ID Number EPA ID Number																																																						
31 WNW 1/4-1/2 Higher	SPILL AT 5492 N LONG ISLAND DR 5492 N LONG ISLAND DR MILWAUKEE, WI	WI Spills	S102584228 N/A																																																						
	<p>SPILL:</p> <table style="width: 100%; border: none;"> <tr> <td style="width: 50%;">Facility ID: Not reported</td> <td style="width: 50%;">Contact: Not reported</td> </tr> <tr> <td>Fact Name: 5492 N LONG ISLAND DR</td> <td>Detail Number: 0441047726</td> </tr> <tr> <td>1/4 Section: Not reported</td> <td>1/4 1/4 Section: Not reported</td> </tr> <tr> <td>Section: Not reported</td> <td>Township: Not reported</td> </tr> <tr> <td>Range: Not reported</td> <td>Priority: Not reported</td> </tr> <tr> <td>Substance: Fuel Oil</td> <td>Sub. Comment: Not reported</td> </tr> <tr> <td>Impact: Sanitary Sewer Contamination</td> <td>Impact Comment: SANITARY SEWER</td> </tr> <tr> <td>Action: Notification</td> <td></td> </tr> <tr> <td>Action Date: 10-OCT-92</td> <td></td> </tr> <tr> <td colspan="2">Action Comment: Auto populated via migration process</td> </tr> <tr> <td colspan="2">Responsible Party:</td> </tr> <tr> <td>Contact: Not reported</td> <td>Title: Not reported</td> </tr> <tr> <td>Telephone: Not reported</td> <td>Extention: Not reported</td> </tr> <tr> <td>Fax Number: Not reported</td> <td>Email: Not reported</td> </tr> <tr> <td colspan="2">Company: WENDY WILSON</td> </tr> <tr> <td colspan="2">5492 N LONG ISLAND DR</td> </tr> <tr> <td colspan="2">MILWAUKEE, WI 53200</td> </tr> <tr> <td colspan="2">Mailing Addr: Not reported</td> </tr> <tr> <td colspan="2">Not reported</td> </tr> <tr> <td colspan="2">Consultant:</td> </tr> <tr> <td>Contact: Not reported</td> <td>Title: Not reported</td> </tr> <tr> <td>Telephone: Not reported</td> <td>Extention: Not reported</td> </tr> <tr> <td>Fax Number: Not reported</td> <td>Email: Not reported</td> </tr> <tr> <td colspan="2">Company: Not reported</td> </tr> <tr> <td colspan="2">Not reported</td> </tr> <tr> <td colspan="2">Mailing Addr: Not reported</td> </tr> <tr> <td colspan="2">Not reported</td> </tr> </table>			Facility ID: Not reported	Contact: Not reported	Fact Name: 5492 N LONG ISLAND DR	Detail Number: 0441047726	1/4 Section: Not reported	1/4 1/4 Section: Not reported	Section: Not reported	Township: Not reported	Range: Not reported	Priority: Not reported	Substance: Fuel Oil	Sub. Comment: Not reported	Impact: Sanitary Sewer Contamination	Impact Comment: SANITARY SEWER	Action: Notification		Action Date: 10-OCT-92		Action Comment: Auto populated via migration process		Responsible Party:		Contact: Not reported	Title: Not reported	Telephone: Not reported	Extention: Not reported	Fax Number: Not reported	Email: Not reported	Company: WENDY WILSON		5492 N LONG ISLAND DR		MILWAUKEE, WI 53200		Mailing Addr: Not reported		Not reported		Consultant:		Contact: Not reported	Title: Not reported	Telephone: Not reported	Extention: Not reported	Fax Number: Not reported	Email: Not reported	Company: Not reported		Not reported		Mailing Addr: Not reported		Not reported	
Facility ID: Not reported	Contact: Not reported																																																								
Fact Name: 5492 N LONG ISLAND DR	Detail Number: 0441047726																																																								
1/4 Section: Not reported	1/4 1/4 Section: Not reported																																																								
Section: Not reported	Township: Not reported																																																								
Range: Not reported	Priority: Not reported																																																								
Substance: Fuel Oil	Sub. Comment: Not reported																																																								
Impact: Sanitary Sewer Contamination	Impact Comment: SANITARY SEWER																																																								
Action: Notification																																																									
Action Date: 10-OCT-92																																																									
Action Comment: Auto populated via migration process																																																									
Responsible Party:																																																									
Contact: Not reported	Title: Not reported																																																								
Telephone: Not reported	Extention: Not reported																																																								
Fax Number: Not reported	Email: Not reported																																																								
Company: WENDY WILSON																																																									
5492 N LONG ISLAND DR																																																									
MILWAUKEE, WI 53200																																																									
Mailing Addr: Not reported																																																									
Not reported																																																									
Consultant:																																																									
Contact: Not reported	Title: Not reported																																																								
Telephone: Not reported	Extention: Not reported																																																								
Fax Number: Not reported	Email: Not reported																																																								
Company: Not reported																																																									
Not reported																																																									
Mailing Addr: Not reported																																																									
Not reported																																																									
G32 WNW 1/4-1/2 Higher	B&G GOLF 2124 W SILVER SPRING DR GLENDALE, WI	LUST	S102322981 N/A																																																						
	<p>LUST:</p> <table style="width: 100%; border: none;"> <tr> <td style="width: 50%;">Facility ID: 241865580</td> <td style="width: 50%;">Link ID: 96057</td> </tr> <tr> <td>Contact: Not reported</td> <td>Priority: LOW</td> </tr> <tr> <td>Activity Name: B&G GOLF</td> <td></td> </tr> <tr> <td>Activity Number: 0341096057</td> <td></td> </tr> <tr> <td colspan="2">Respsbl Party: B & G GOLF</td> </tr> <tr> <td colspan="2">19645 TIMBERLINE DR</td> </tr> <tr> <td colspan="2">BROOKFIELD, WI 53045</td> </tr> </table>			Facility ID: 241865580	Link ID: 96057	Contact: Not reported	Priority: LOW	Activity Name: B&G GOLF		Activity Number: 0341096057		Respsbl Party: B & G GOLF		19645 TIMBERLINE DR		BROOKFIELD, WI 53045																																									
Facility ID: 241865580	Link ID: 96057																																																								
Contact: Not reported	Priority: LOW																																																								
Activity Name: B&G GOLF																																																									
Activity Number: 0341096057																																																									
Respsbl Party: B & G GOLF																																																									
19645 TIMBERLINE DR																																																									
BROOKFIELD, WI 53045																																																									
G33 WNW 1/4-1/2 Higher	B & G GOLF 2124 W SILVER SPRING GLENDALE, WI 53209	UST .	U003174059 N/A																																																						

MAP FINDINGS

Map ID
Direction
Distance
Elevation

Site

Database(s)

EDR ID Number
EPA ID Number

B & G GOLF (Continued)

U003174059

UST:

Tank ID:	402600112	Fire Dept Cover:	Village
Fed Regulated:	Yes	Capacity:	550
User Type:	Gas Station	Contents:	Waste Oil
Date Abandoned:	06/01/1983	Site Assessment:	Not reported
Out of Serv Date:	Not reported	Last Inspection:	06/24/1996
Double Wall:	No	Overfill Prot:	N
Date Installed:	01/01/1999	Spill Cont:	N
Owner Name:	R GARY STORTS		
Owner Address:	19645 TIMBERLINE DR BROOKFIELD, WI 53045		
Facility Status:	Abandoned - Filled with Inert Material		
Construction Material:	Bare Steel		
Chemical CAS #:	Not reported		
Piping Type:	Not Defined		
Piping Construction:	Bare Steel		
Piping Leak Detect:	Not Defined, Not Defined		
Tank Leak Detect:	Not Defined, Not Defined		

Tank ID:	402600113	Fire Dept Cover:	Village
Fed Regulated:	Yes	Capacity:	4000
User Type:	Gas Station	Contents:	Leaded
Date Abandoned:	06/01/1983	Site Assessment:	Not reported
Out of Serv Date:	Not reported	Last Inspection:	03/05/1996
Double Wall:	No	Overfill Prot:	N
Date Installed:	01/01/1999	Spill Cont:	N
Owner Name:	R GARY STORTS		
Owner Address:	19645 TIMBERLINE DR BROOKFIELD, WI 53045		
Facility Status:	Abandoned - Filled with Inert Material		
Construction Material:	Bare Steel		
Chemical CAS #:	Not reported		
Piping Type:	Not Defined		
Piping Construction:	Bare Steel		
Piping Leak Detect:	Not Defined, Not Defined		
Tank Leak Detect:	Not Defined, Not Defined		

MAP FINDINGS

Map ID
Direction
Distance
Elevation

Site

Database(s)

EDR ID Number
EPA ID Number

B & G GOLF (Continued)

U003174059

Tank ID:	402600114	Fire Dept Cover:	Village
Fed Regulated:	Yes	Capacity:	4000
User Type:	Gas Station	Contents:	Leaded
Date Abandoned:	06/01/1983	Site Assessment:	Not reported
Out of Serv Date:	Not reported	Last Inspection:	03/05/1996
Double Wall:	No	Overfill Prot:	N
Date Installed:	01/01/1999	Spill Cont:	N
Owner Name:	R GARY STORTS		
Owner Address:	19645 TIMBERLINE DR BROOKFIELD, WI 53045		
Facility Status:	Abandoned - Filled with Inert Material		
Construction Material:	Bare Steel		
Chemical CAS #:	Not reported		
Piping Type:	Not Defined		
Piping Construction:	Bare Steel		
Piping Leak Detect:	Not Defined, Not Defined		
Tank Leak Detect:	Not Defined, Not Defined		

Tank ID:	402600115	Fire Dept Cover:	Village
Fed Regulated:	Yes	Capacity:	4000
User Type:	Gas Station	Contents:	Leaded
Date Abandoned:	06/01/1983	Site Assessment:	Not reported
Out of Serv Date:	Not reported	Last Inspection:	03/05/1996
Double Wall:	No	Overfill Prot:	N
Date Installed:	01/01/1999	Spill Cont:	N
Owner Name:	R GARY STORTS		
Owner Address:	19645 TIMBERLINE DR BROOKFIELD, WI 53045		
Facility Status:	Abandoned - Filled with Inert Material		
Construction Material:	Bare Steel		
Chemical CAS #:	Not reported		
Piping Type:	Not Defined, Not Defined		
Piping Construction:	Bare Steel		
Piping Leak Detect:	Not Defined, Not Defined		
Tank Leak Detect:	Not Defined, Not Defined		

34
North
1/4-1/2
Higher

AUTOTROL
5730 N GLENPARK RD
MILWAUKEE, WI 53209

FINDS

1000343095
WID988577714

H35
NNW
1/4-1/2
Higher

JOHNSON CONTROLS INC GLOBE BAT
5757 N GREEN BAY ROAD
MILWAUKEE, WI 53209

FINDS
RCRIS-LQG

1000320561
WID000808865

MAP FINDINGS

Map ID Direction Distance Elevation	Site	Database(s)	EDR ID Number EPA ID Number
--	------	-------------	--------------------------------

JOHNSON CONTROLS INC GLOBE BAT (Continued)

1000320561

RCRIS:

Owner: JOHNSON CONTROLS INC
 (414) 228-2650

 Record Date: 05/09/96

 Classification: Large Quantity Generator, Small Quantity Generator

 Used Oil Recyc: No

 Violation Status: No violations found

FINDS:

Other Pertinent Environmental Activity Identified at Site:
 - Facility has an active water discharge permit (under PCS)
 - Facility is monitored or permitted for air emissions under the Clean Air Act (under AFS/AIRS)

H36
NNW
1/4-1/2
Higher

5757 NORTH GREEN BAY AVE
5757 NORTH GREEN BAY AVE
GLENDALE, WI

ERNS

8903725
N/A

H37
NNW
1/4-1/2
Higher

SPILL AT 5757 N GREEN BAY RD
5757 N GREEN BAY RD
GLENDALE, WI

WI Spills

S102580677
N/A

SPILL:

Facility ID: Not reported Fact Name: 5757 N GREEN BAY RD 1/4 Section: Not reported Section: Not reported Range: Not reported Substance: Other Impact: Soil Contamination Action: Notification Action Date: 12-JUN-89 Action Comment: Auto populated via migration process Responsible Party: Contact: Not reported Telephone: (414) 274-4757 Fax Number: Not reported Company: JOHNSON CONTROLS INC 507 E MICHIGAN MILWAUKEE, WI 53201 - 0423 Mailing Addr: PO BOX 423 Not reported	Contact: Not reported Detail Number: 0441043781 1/4 1/4 Section: Not reported Township: Not reported Priority: Not reported Sub. Comment: Not reported Impact Comment: SOIL Title: Not reported Extention: Not reported Email: Not reported
Consultant: Contact: Not reported Telephone: Not reported Fax Number: Not reported Company: Not reported Not reported Not reported Mailing Addr: Not reported Not reported	Title: Not reported Extention: Not reported Email: Not reported

MAP FINDINGS

Map ID Direction Distance Elevation	Site	Database(s)	EDR ID Number EPA ID Number																																																								
H38 NNW 1/4-1/2 Higher	CENTRALAB BLDG G 5757 N GREEN BAY AVE MILWAUKEE, WI 53209	RCRIS-SQG	1000418829 WID099139438																																																								
<p>RCRIS:</p> <p>Owner: NAME NOT REPORTED (312) 555-1212</p> <p>Record Date: 08/18/80</p> <p>Classification: Not reported</p> <p>Used Oil Recyc: No</p> <p>Violation Status: No violations found</p>																																																											
H39 NNW 1/4-1/2 Higher	SPILL AT 5757 N GREEN BAY AVE 5757 N GREEN BAY AVE MILWAUKEE, WI	WI Spills	S102587191 N/A																																																								
<p>SPILL:</p> <table style="width: 100%; border: none;"> <tr> <td style="width: 50%;">Facility ID: Not reported</td> <td style="width: 50%;">Contact: Not reported</td> </tr> <tr> <td>Fact Name: 5757 N GREEN BAY AVE</td> <td>Detail Number: 0441050898</td> </tr> <tr> <td>1/4 Section: Not reported</td> <td>1/4 1/4 Section: Not reported</td> </tr> <tr> <td>Section: Not reported</td> <td>Township: Not reported</td> </tr> <tr> <td>Range: Not reported</td> <td>Priority: Not reported</td> </tr> <tr> <td>Substance: Fuel Oil</td> <td>Sub. Comment: Not reported</td> </tr> <tr> <td>Impact: Other</td> <td>Impact Comment: Not reported</td> </tr> <tr> <td>Action: Notification</td> <td></td> </tr> <tr> <td>Action Date: 22-JUN-95</td> <td></td> </tr> <tr> <td colspan="2">Action Comment: Auto populated via migration process</td> </tr> <tr> <td colspan="2">Responsible Party:</td> </tr> <tr> <td>Contact: Not reported</td> <td>Title: Not reported</td> </tr> <tr> <td>Telephone: (414) 274-4757</td> <td>Extention: Not reported</td> </tr> <tr> <td>Fax Number: Not reported</td> <td>Email: Not reported</td> </tr> <tr> <td colspan="2">Company: JOHNSON CONTROLS INC</td> </tr> <tr> <td colspan="2">507 E MICHIGAN</td> </tr> <tr> <td colspan="2">MILWAUKEE, WI 53201 - 0423</td> </tr> <tr> <td colspan="2">Mailing Addr: PO BOX 423</td> </tr> <tr> <td colspan="2">Not reported</td> </tr> <tr> <td colspan="2">Consultant:</td> </tr> <tr> <td>Contact: Not reported</td> <td>Title: Not reported</td> </tr> <tr> <td>Telephone: Not reported</td> <td>Extention: Not reported</td> </tr> <tr> <td>Fax Number: Not reported</td> <td>Email: Not reported</td> </tr> <tr> <td colspan="2">Company: Not reported</td> </tr> <tr> <td colspan="2">Not reported</td> </tr> <tr> <td colspan="2">Not reported</td> </tr> <tr> <td colspan="2">Mailing Addr: Not reported</td> </tr> <tr> <td colspan="2">Not reported</td> </tr> </table>				Facility ID: Not reported	Contact: Not reported	Fact Name: 5757 N GREEN BAY AVE	Detail Number: 0441050898	1/4 Section: Not reported	1/4 1/4 Section: Not reported	Section: Not reported	Township: Not reported	Range: Not reported	Priority: Not reported	Substance: Fuel Oil	Sub. Comment: Not reported	Impact: Other	Impact Comment: Not reported	Action: Notification		Action Date: 22-JUN-95		Action Comment: Auto populated via migration process		Responsible Party:		Contact: Not reported	Title: Not reported	Telephone: (414) 274-4757	Extention: Not reported	Fax Number: Not reported	Email: Not reported	Company: JOHNSON CONTROLS INC		507 E MICHIGAN		MILWAUKEE, WI 53201 - 0423		Mailing Addr: PO BOX 423		Not reported		Consultant:		Contact: Not reported	Title: Not reported	Telephone: Not reported	Extention: Not reported	Fax Number: Not reported	Email: Not reported	Company: Not reported		Not reported		Not reported		Mailing Addr: Not reported		Not reported	
Facility ID: Not reported	Contact: Not reported																																																										
Fact Name: 5757 N GREEN BAY AVE	Detail Number: 0441050898																																																										
1/4 Section: Not reported	1/4 1/4 Section: Not reported																																																										
Section: Not reported	Township: Not reported																																																										
Range: Not reported	Priority: Not reported																																																										
Substance: Fuel Oil	Sub. Comment: Not reported																																																										
Impact: Other	Impact Comment: Not reported																																																										
Action: Notification																																																											
Action Date: 22-JUN-95																																																											
Action Comment: Auto populated via migration process																																																											
Responsible Party:																																																											
Contact: Not reported	Title: Not reported																																																										
Telephone: (414) 274-4757	Extention: Not reported																																																										
Fax Number: Not reported	Email: Not reported																																																										
Company: JOHNSON CONTROLS INC																																																											
507 E MICHIGAN																																																											
MILWAUKEE, WI 53201 - 0423																																																											
Mailing Addr: PO BOX 423																																																											
Not reported																																																											
Consultant:																																																											
Contact: Not reported	Title: Not reported																																																										
Telephone: Not reported	Extention: Not reported																																																										
Fax Number: Not reported	Email: Not reported																																																										
Company: Not reported																																																											
Not reported																																																											
Not reported																																																											
Mailing Addr: Not reported																																																											
Not reported																																																											
H40 NNW 1/4-1/2 Higher	SPILL AT 5757 N GREEN BAY AVE 5757 N GREEN BAY AVE MILWAUKEE, WI	WI Spills	S102581469 N/A																																																								

MAP FINDINGS

Map ID
Direction
Distance
Elevation

Site

Database(s)

EDR ID Number
EPA ID Number

SPILL AT 5757 N GREEN BAY AVE (Continued)

S102581469

SPILL:

Facility ID:	Not reported	Contact:	Not reported
Fact Name:	5757 N GREEN BAY AVE	Detail Number:	0441044648
1/4 Section:	Not reported	1/4 1/4 Section:	Not reported
Section:	Not reported	Township:	Not reported
Range:	Not reported	Priority:	Not reported
Substance:	Other	Sub. Comment:	Not reported
Impact:	Surface Water Contamination	Impact Comment:	SURFACE WATER
Action:	Notification		
Action Date:	03-MAY-90		
Action Comment:	Auto populated via migration process		
Responsible Party:			
Contact:	Not reported	Title:	Not reported
Telephone:	(414) 228-2459	Extention:	Not reported
Fax Number:	Not reported	Email:	Not reported
Company:	JOHNSON CONTROLS		
	Not reported		
	MILWAUKEE, WI 53201 - 0591		
Mailing Addr:	PO BOX 591		
	Not reported		
Consultant:			
Contact:	Not reported	Title:	Not reported
Telephone:	Not reported	Extention:	Not reported
Fax Number:	Not reported	Email:	Not reported
Company:	Not reported		
	Not reported		
	Not reported		
Mailing Addr:	Not reported		
	Not reported		

H41
NNW
1/4-1/2
Higher

JOHNSON CONTROLS INC
5757 N GREEN BAY AVE
GLENDALE, WI 53201

UST

U002209016
N/A

MAP FINDINGS

Map ID
Direction
Distance
Elevation

Site

Database(s)

EDR ID Number
EPA ID Number

JOHNSON CONTROLS INC (Continued)

U002209016

UST:

Tank ID:	400400344	Fire Dept Cover:	City
Fed Regulated:	Yes	Capacity:	8000
User Type:	Industrial	Contents:	Diesel
Date Abandoned:	Not reported	Site Assessment:	Not reported
Out of Serv Date:	Not reported	Last Inspection:	04/18/1995
Double Wall:	No	Overfill Prot:	Yes
Date Installed:	01/01/1967	Spill Cont:	Yes
Owner Name:	J S HARWOOD		
Owner Address:	PO BOX 591 MILWAUKEE, WI 53212		
Facility Status:	In Use		
Construction Material:	Bare Steel		
Chemical CAS #:	Not reported		
Piping Type:	Not Defined		
Piping Construction:	Bare Steel		
Piping Leak Detect:	Not Defined, Not Defined		
Tank Leak Detect:	Tightness Testing, Not Defined		

Tank ID:	400400345	Fire Dept Cover:	City
Fed Regulated:	Yes	Capacity:	3000
User Type:	Other	Contents:	Diesel
Date Abandoned:	09/01/1988	Site Assessment:	Not reported
Out of Serv Date:	Not reported	Last Inspection:	02/22/1991
Double Wall:	No	Overfill Prot:	No
Date Installed:	01/01/1967	Spill Cont:	No
Owner Name:	MARK R ISHIHARA		
Owner Address:	5757 N GREENBAY AVE MILWAUKEE, WI 53209		
Facility Status:	Abandoned - Filled with Inert Material		
Construction Material:	Unknown		
Chemical CAS #:	Not reported		
Piping Type:	Not Defined		
Piping Construction:	Unknown		
Piping Leak Detect:	Not Defined, Not Defined		
Tank Leak Detect:	Not Defined, Not Defined		

142
WNW
1/2-1
Higher

**AUTOMOTIVE PROFESSIONAL SVC
2301 W SILVER SPRING DR
GLENDALE, WI 53209**

UST

**U003174054
N/A**

MAP FINDINGS

Map ID
Direction
Distance
Elevation

Site

Database(s)

EDR ID Number
EPA ID Number

AUTOMOTIVE PROFESSIONAL SVC (Continued)

U003174054

UST:

Tank ID:	402600154	Fire Dept Cover:	City
Fed Regulated:	Yes	Capacity:	1000
User Type:	Other	Contents:	Leaded
Date Abandoned:	Not reported	Site Assessment:	Not reported
Out of Serv Date:	07/96	Last Inspection:	08/15/1996
Double Wall:	No	Overfill Prot:	N
Date Installed:	01/01/1956	Spill Cont:	N
Owner Name:	AUTOMOTIVE PROF SVCS INC		
Owner Address:	2301 W SILVER SPRING DR GLENDALE, WI 53209		
Facility Status:	Out of Service		
Construction Material:	Bare Steel		
Chemical CAS #:	Not reported		
Piping Type:	Suction Piping with Check Value at Pump and Inspectable		
Piping Construction:	Bare Steel		
Piping Leak Detect:	Not Required, Not Defined		
Tank Leak Detect:	Not Required at Present, Not Defined		

Tank ID:	402600155	Fire Dept Cover:	City
Fed Regulated:	Yes	Capacity:	2000
User Type:	Other	Contents:	Waste Oil
Date Abandoned:	Not reported	Site Assessment:	Not reported
Out of Serv Date:	07/96	Last Inspection:	08/12/1996
Double Wall:	No	Overfill Prot:	N
Date Installed:	01/01/1956	Spill Cont:	N
Owner Name:	AUTOMOTIVE PROFESSIONAL SVC		
Owner Address:	2301 W SILVER SPRING DR GLENDALE, WI 53209		
Facility Status:	Out of Service		
Construction Material:	Bare Steel		
Chemical CAS #:	Not reported		
Piping Type:	Suction Piping with Check Value at Pump and Inspectable		
Piping Construction:	Bare Steel		
Piping Leak Detect:	Not Required, Not Defined		
Tank Leak Detect:	Not Required at Present, Not Defined		

I43
WNW
1/2-1
Higher

AUTOMOTIVE PROFESSIONAL SERVICES INC
2301 W SILVER SPRING DR
GLENDALE, WI

LUST

S102322979
N/A

LUST:

Facility ID:	241882960	Link ID:	101355
Contact:	Not reported	Priority:	UNKNOWN
Activity Name:	AUTOMOTIVE PROFESSIONAL SERVICES INC		
Activity Number:	0341101355		
Respsbl Party:	AUTOMOTIVE PROFESSIONAL SERVICES INC 2301 W SILVER SPRING DR GLENDALE, WI 53209		

44
NE
1/2-1
Higher

OSCAR TIETZ
5677 N MILWAUKEE RIVER PKWY
GLENDALE, WI 53209

UST

U003022391
N/A

MAP FINDINGS

Map ID
Direction
Distance
Elevation

Site

Database(s)

EDR ID Number
EPA ID Number

OSCAR TIETZ (Continued)

U003022391

UST:

Tank ID:	400400476	Fire Dept Cover:	City
Fed Regulated:	No	Capacity:	1000
User Type:	Residential	Contents:	Empty
Date Abandoned:	01/01/1999	Site Assessment:	Not reported
Out of Serv Date:	Not reported	Last Inspection:	11/08/1991
Double Wall:	No	Overfill Prot:	No
Date Installed:	01/01/1999	Spill Cont:	No
Owner Name:	OSCAR TIETZ		
Owner Address:	5677 N MILWAUKEE RIVER PKWY GLENDALE, WI 53209		
Facility Status:	Abandoned with No Product (Empty)		
Construction Material:	Coated Steel		
Chemical CAS #:	Not reported		
Piping Type:	Suction Piping with Check Value at Tank		
Piping Construction:	Cathodically Protected and Coated or Wrapped Steel, Sacrificial Nodes		
Piping Leak Detect:	Not Required, Not Defined		
Tank Leak Detect:	Not Required at Present, Not Defined		

45
South
1/2-1
Higher

LOTSPAIH, ROSE PROPERTY
1803 W FAIRMOUNT AVE
MILWAUKEE, WI

WI WRRSER S100770511
LUST N/A

LUST:

Facility ID:	241666260	Link ID:	31165
Contact:	Not reported	Priority:	MODERATE
Activity Name:	LOTSPAIH, ROSE PROPERTY		
Activity Number:	0341003711		
Respsnbl Party:	Not reported		
	W147 N4992 DOLPHIN DR MENOMONEE FALLS, WI 53051		

WRRSER:

Route/Concern:	Not reported		
Repair Action:	Not reported		
Added/Inventory:	Not reported	Added/HRS List:	Not reported
Scoring System:	Not reported		
Begin Date:	10/20/93	Site Priority:	MEDIUM

J46
North
1/2-1
Higher

SPILL AT 5855 GLEN PARK RD
5855 GLEN PARK RD.
MILWAUKEE (County), WI

WI Spills S102587440
N/A

SPILL:

Facility ID:	Not reported	Contact:	Not reported
Fact Name:	5855 GLEN PARK RD	Detail Number:	0441051168
1/4 Section:	Not reported	1/4 1/4 Section:	Not reported
Section:	Not reported	Township:	Not reported
Range:	Not reported	Priority:	Not reported
Substance:	Other	Sub. Comment:	Not reported
Impact:	Other	Impact Comment:	Not reported
Action:	Notification		
Action Date:	29-AUG-95		
Action Comment:	Auto populated via migration process		

MAP FINDINGS

Map ID
Direction
Distance
Elevation

Site

Database(s)

EDR ID Number
EPA ID Number

SPILL AT 5855 GLEN PARK RD (Continued)

S102587440

Responsible Party:

Contact:	Not reported	Title:	Not reported
Telephone:	Not reported	Extention:	Not reported
Fax Number:	Not reported	Email:	Not reported
Company:	MIL CHEMICALS N59W14765 BOB O LINK AVE. MENOMONEE FALLS, WI 53051		

Mailing Addr: Not reported
Not reported

Consultant:

Contact:	Not reported	Title:	Not reported
Telephone:	Not reported	Extention:	Not reported
Fax Number:	Not reported	Email:	Not reported
Company:	Not reported		

Mailing Addr: Not reported
Not reported

J47
North
1/2-1
Higher

PHILLIPS CIRCUIT ASSEMBLIES
5855 N GLEN PARK RD
MILWAUKEE, WI 53209

RCRIS-SQG
FINDS

1000286406
WID981001209

RCRIS:

Owner: PHILLIPS CIRCUIT ASSEMBLIES
(414) 785-6499

Record Date: 03/18/85

Classification: Not reported

Used Oil Recyc: No

Violation Status: No violations found

FINDS:

Other Pertinent Environmental Activity Identified at Site:
- Facility is monitored or permitted for air emissions under the Clean Air Act (under AFS/AIRS)

K48
NNW
1/2-1
Higher

SPILL AT 1701 W CIVIC DR
1701 W. CIVIC DR.
GLENDALE, WI

WI Spills

S102578837
N/A

SPILL:

Facility ID:	Not reported	Contact:	Not reported
Fact Name:	1701 W CIVIC DR	Detail Number:	0441041736
1/4 Section:	Not reported	1/4 1/4 Section:	Not reported
Section:	Not reported	Township:	Not reported
Range:	Not reported	Priority:	Not reported
Substance:	Not reported	Sub. Comment:	Not reported
Impact:	Storm Sewer Contamination	Impact Comment:	STORM SEWER
Action:	Notification		
Action Date:	17-FEB-87		
Action Comment:	Auto populated via migration process		

MAP FINDINGS

Map ID
Direction
Distance
Elevation

Site

Database(s)

EDR ID Number
EPA ID Number

SPILL AT 1701 W CIVIC DR (Continued)

S102578837

Responsible Party:

Contact:	Not reported	Title:	Not reported
Telephone:	(414) 228-2459	Extention:	Not reported
Fax Number:	Not reported	Email:	Not reported
Company:	JOHNSON CONTROLS		
	Not reported		
	MILWAUKEE, WI 53201 - 0591		

Mailing Addr: PO BOX 591
Not reported

Consultant:

Contact:	Not reported	Title:	Not reported
Telephone:	Not reported	Extention:	Not reported
Fax Number:	Not reported	Email:	Not reported
Company:	Not reported		
	Not reported		
	Not reported		

Mailing Addr: Not reported
Not reported

**K49
NNW
1/2-1
Higher**

**JOHNSON CONTROLS INC
1701 W CIVIC DR
GLENDALE, WI 53209**

**FINDS 1000320572
RCRIS-LQG WID981088735
UST**

RCRIS:

Owner: NAME NOT REPORTED
(312) 555-1212

Record Date: 05/21/85

Classification: Large Quantity Generator, Hazardous Waste Transporter

Used Oil Recyc: No

Violation Status: No violations found

FINDS:

Other Pertinent Environmental Activity Identified at Site:
- Facility has an active water discharge permit (under PCS)

MAP FINDINGS

Map ID
Direction
Distance
Elevation

Site

Database(s)

EDR ID Number
EPA ID Number

JOHNSON CONTROLS INC (Continued)

1000320572

UST:

Tank ID:	400400347	Fire Dept Cover:	City
Fed Regulated:	Yes	Capacity:	1000
User Type:	Industrial	Contents:	Diesel
Date Abandoned:	Not reported	Site Assessment:	Not reported
Out of Serv Date:	Not reported	Last Inspection:	08/16/1995
Double Wall:	No	Overfill Prot:	Yes
Date Installed:	01/01/1980	Spill Cont:	N
Owner Name:	J S HARWOOD		
Owner Address:	POB 591 MILWAUKEE, WI 53201		
Facility Status:	In Use		
Construction Material:	Bare Steel		
Chemical CAS #:	Not reported		
Piping Type:	Suction Piping with Check Value at Pump and Inspectable		
Piping Construction:	Coated Steel		
Piping Leak Detect:	Not Required, Not Defined		
Tank Leak Detect:	Tightness Testing, Not Defined		

K50
NNW
1/2-1
Higher

**SPILL AT 1701 W CIVIC DR
1701 W. CIVIC DR.
GLENDALE, WI**

WI Spills

**S102587014
N/A**

SPILL:

Facility ID:	Not reported	Contact:	Not reported
Fact Name:	1701 W CIVIC DR	Detail Number:	0441050713
1/4 Section:	Not reported	1/4 1/4 Section:	Not reported
Section:	Not reported	Township:	Not reported
Range:	Not reported	Priority:	Not reported
Substance:	Diesel	Sub. Comment:	Not reported
Impact:	Contained/Recovered	Impact Comment:	CONTAINED/RECOVERED
Action:	Notification		
Action Date:	15-MAY-95		
Action Comment:	Auto populated via migration process		
Responsible Party:			
Contact:	Not reported	Title:	Not reported
Telephone:	(414) 228-2459	Extention:	Not reported
Fax Number:	Not reported	Email:	Not reported
Company:	JOHNSON CONTROLS Not reported MILWAUKEE, WI 53201 - 0591		
Mailing Addr:	PO BOX 591 Not reported		
Consultant:			
Contact:	Not reported	Title:	Not reported
Telephone:	Not reported	Extention:	Not reported
Fax Number:	Not reported	Email:	Not reported
Company:	Not reported Not reported Not reported		
Mailing Addr:	Not reported Not reported		

MAP FINDINGS

Map ID	Direction	Distance	Elevation	Site	Database(s)	EDR ID Number	EPA ID Number
--------	-----------	----------	-----------	------	-------------	---------------	---------------

L51	North	1/2-1	Higher	NATIONAL SCHOOL BUS SERVICE 5901 N GLEN PARK RD GLENDALE, WI 53209	UST	U002211727	N/A
-----	-------	-------	--------	---	-----	------------	-----

UST:

Tank ID:	402600104	Fire Dept Cover:	City
Fed Regulated:	Yes	Capacity:	12000
User Type:	Bulk Storage	Contents:	Diesel
Date Abandoned:	Not reported	Site Assessment:	Not reported
Out of Serv Date:	Not reported	Last Inspection:	02/16/1996
Double Wall:	No	Overfill Prot:	N
Date Installed:	08/01/1984	Spill Cont:	N
Owner Name:	NATIONAL SCHOOL BUS SERV INC		
Owner Address:	4100 W MITCHELL ST MILWAUKEE, WI 53215		
Facility Status:	In Use		
Construction Material:	Coated Steel		
Chemical CAS #:	Not reported		
Piping Type:	Pressurized Piping, Flow Restrictor		
Piping Construction:	Bare Steel		
Piping Leak Detect:	Tightness Testing, Not Defined		
Tank Leak Detect:	Tightness Testing, Not Defined		

Tank ID:	402600105	Fire Dept Cover:	City
Fed Regulated:	Yes	Capacity:	12000
User Type:	Bulk Storage	Contents:	Diesel
Date Abandoned:	Not reported	Site Assessment:	Not reported
Out of Serv Date:	Not reported	Last Inspection:	02/16/1996
Double Wall:	No	Overfill Prot:	N
Date Installed:	01/01/1971	Spill Cont:	N
Owner Name:	NATIONAL SCHOOL BUS SERV INC		
Owner Address:	4100 W MITCHELL ST MILWAUKEE, WI 53215		
Facility Status:	In Use		
Construction Material:	Coated Steel		
Chemical CAS #:	Not reported		
Piping Type:	Pressurized Piping, Flow Restrictor		
Piping Construction:	Bare Steel		
Piping Leak Detect:	Tightness Testing, Not Defined		
Tank Leak Detect:	Tightness Testing, Not Defined		

L52	North	1/2-1	Higher	CHEMICAL WASTE MANAGEMENT INC 5900 N GLEN PARK DR GLENDALE, WI 53209	RCRIS-SQG FINDS	1000839462 WID988628285
-----	-------	-------	--------	---	--------------------	----------------------------

RCRIS:

Owner: GLENDALE CITY OF
(414) 962-6690

Record Date: 09/01/92

Classification: Not reported

MAP FINDINGS

Map ID Direction Distance Elevation	Site	Database(s)	EDR ID Number EPA ID Number
--	------	-------------	--------------------------------

CHEMICAL WASTE MANAGEMENT INC (Continued)

1000839462

Used Oil Recyc: No
Violation Status: No violations found

M53
NNE
1/2-1
Higher

**CITY OF GLENDALE FIRE DEPT
5901 N MILWAUKEE RIVER PKWY
GLENDALE, WI 53209**

UST

U002253466
N/A

UST:

Tank ID: 400400035	Fire Dept Cover: City
Fed Regulated: Yes	Capacity: 550
User Type: Government	Contents: Diesel
Date Abandoned: 09/07/1994	Site Assessment: Not reported
Out of Serv Date: Not reported	Last Inspection: 11/17/1994
Double Wall: No	Overfill Prot: N
Date Installed: 01/01/1978	Spill Cont: N
Owner Name: CHIEF NORMAN E WICHMAN	
Owner Address: 5901 N MILWAUKEE RIVER PKWY GLENDALE, WI 53209	
Facility Status: Abandoned - Tank Removed	
Construction Material: Fiberglass	
Chemical CAS #: Not reported	
Piping Type: Suction Piping with Check Value at Pump and Inspectable	
Piping Construction: Cathodically Protected and Coated or Wrapped Steel, Sacrificial Nodes	
Piping Leak Detect: Tightness Testing, Not Defined	
Tank Leak Detect: Manual Tank Gauging (only for tanks of less than 1000 gallons), Not Defined	

Tank ID: 400400036	Fire Dept Cover: City
Fed Regulated: Yes	Capacity: 500
User Type: Government	Contents: Leaded
Date Abandoned: 09/07/1994	Site Assessment: Not reported
Out of Serv Date: Not reported	Last Inspection: 11/17/1994
Double Wall: No	Overfill Prot: N
Date Installed: 01/01/1978	Spill Cont: N
Owner Name: CHIEF NORMAN E WICHMAN	
Owner Address: 5901 N MILWAUKEE RIVER PKWY GLENDALE, WI 53209	
Facility Status: Abandoned - Tank Removed	
Construction Material: Fiberglass	
Chemical CAS #: Not reported	
Piping Type: Suction Piping with Check Value at Pump and Inspectable	
Piping Construction: Cathodically Protected and Coated or Wrapped Steel, Sacrificial Nodes	
Piping Leak Detect: Tightness Testing, Not Defined	
Tank Leak Detect: Tightness Testing, Not Defined	

M54
NNE
1/2-1
Higher

**GLENDALE FIRE DEPARTMENT
5901 N MILWAUKEE RIVER PKY
GLENDALE, WI**

WI WRRSER S101677828
N/A

MAP FINDINGS

Map ID Direction Distance Elevation	Site	Database(s)	EDR ID Number EPA ID Number
--	------	-------------	--------------------------------

GLENDALE FIRE DEPARTMENT (Continued)

S101677828

WRRSER:

Route/Concern: Not reported	Added/HRS List: Not reported
Repair Action: Not reported	
Added/Inventory: Not reported	
Scoring System: Not reported	
Begin Date: 09/08/94	Site Priority: MEDIUM

**M55
NNE
1/2-1
Higher**

**GLENDALE FIRE DEPARTMENT
5901 N MILWAUKEE RIVER PKWY
GLENDALE, WI**

LUST

**S102013455
N/A**

LUST:

Facility ID: 241756350	Link ID: 31882
Contact: Not reported	Priority: UNKNOWN
Activity Name: GLENDALE FIRE DEPARTMENT	
Activity Number: 0341004472	
Respsbl Party: GLENDALE CTY 5909 MILWAUKEE RIVER PARKWAY GLENDALE, WI 53209	

**M56
NNE
1/2-1
Higher**

**CITY OF GLENDALE POLICE DEPT
5909 N MILWAUKEE RIVER PKWY
GLENDALE, WI 53209**

UST

**U002253467
N/A**

UST:

Tank ID: 400400034	Fire Dept Cover: City
Fed Regulated: Yes	Capacity: 1500
User Type: Government	Contents: Unleaded
Date Abandoned: 02/18/1994	Site Assessment: Not reported
Out of Serv Date: Not reported	Last Inspection: 10/11/1996
Double Wall: No	Overfill Prot: N
Date Installed: 01/01/1977	Spill Cont: N
Owner Name: DON MAHNKE (CHIEF)	
Owner Address: 5909 N MILWAUKEE RIVER PKWY GLENDALE, WI 53209	
Facility Status: Abandoned - Tank Removed	
Construction Material: Fiberglass	
Chemical CAS #: Not reported	
Piping Type: Suction Piping with Check Value at Tank	
Piping Construction: Bare Steel	
Piping Leak Detect: Tightness Testing, Not Defined	
Tank Leak Detect: Tightness Testing, Not Defined	

MAP FINDINGS

Map ID
Direction
Distance
Elevation

Site

Database(s)

EDR ID Number
EPA ID Number

CITY OF GLENDALE POLICE DEPT (Continued)

U002253467

Tank ID:	400400551	Fire Dept Cover:	City
Fed Regulated:	Yes	Capacity:	1500
User Type:	Government	Contents:	Unleaded
Date Abandoned:	02/18/1994	Site Assessment:	Not reported
Out of Serv Date:	Not reported	Last Inspection:	03/14/1994
Double Wall:	No	Overfill Prot:	No
Date Installed:	01/01/1977	Spill Cont:	No
Owner Name:	CITY OF GLENDALE POLICE DEPT		
Owner Address:	5909 N MILWAUKEE RIVER PKWY GLENDALE, WI 53209		
Facility Status:	Abandoned - Tank Removed		
Construction Material:	Cathodically Protected and Coated Steel		
Chemical CAS #:	Not reported		
Piping Type:	Suction Piping with Check Value at Pump and Inspectable		
Piping Construction:	Bare Steel		
Piping Leak Detect:	Not Required, Not Defined		
Tank Leak Detect:	Tightness Testing, Not Defined		

**M57
NNE
1/2-1
Higher**

**GLENDALE CTY
5909 N MILWAUKEE RIVER PKWY
GLENDALE, WI**

LUST

**S102451437
N/A**

LUST:

Facility ID:	241206900	Link ID:	20441
Contact:	Not reported	Priority:	UNKNOWN
Activity Name:	GLENDALE, CITY DEPT OF PUBLIC WORKS		
Activity Number:	0341000100		
Respsbl Party:	GLENDALE CITY OF 5909 MILWAUKEE RIVER PARKWAY GLENDALE, WI 53209		

**M58
NNE
1/2-1
Higher**

**GLENDALE POLICE HEADQUARTERS
5909 N MILWAUKEE RIVER PKY
GLENDALE, WI**

WI WRRSER

**S101678493
N/A**

MAP FINDINGS

Map ID
Direction
Distance
Elevation

Site

Database(s)

EDR ID Number
EPA ID Number

GLENDALE POLICE HEADQUARTERS (Continued)

S101678493

WRRSER:

Route/Concern:	Not reported	Added/HRS List:	Not reported
Repair Action:	Not reported		
Added/Inventory:	Not reported		
Scoring System:	Not reported	Site Priority:	HIGH
Begin Date:	02/18/94		

M59
NNE
1/2-1
Higher

PUBLIC WORKS FACILITY
5909 N MILW RIV PKWY
GLENDALE, WI 53209

UST

U003022679
N/A

UST:

Tank ID:	400400436	Fire Dept Cover:	City
Fed Regulated:	Yes	Capacity:	10000
User Type:	Government	Contents:	Unleaded
Date Abandoned:	Not reported	Site Assessment:	Not reported
Out of Serv Date:	Not reported	Last Inspection:	10/10/1995
Double Wall:	No	Overfill Prot:	Yes
Date Installed:	08/30/1988	Spill Cont:	Yes
Owner Name:	GLENDALE PUBLIC WKS/B R MILLER		
Owner Address:	5909 N MILW RIV PKWY GLENDALE, WI 53209		
Facility Status:	In Use		
Construction Material:	Fiberglass		
Chemical CAS #:	Not reported		
Piping Type:	Suction Piping with Check Value at Pump and Inspectable		
Piping Construction:	Fiberglass		
Piping Leak Detect:	Not Required, Not Defined		
Tank Leak Detect:	Automatic Tank Gauging, Not Defined		

Tank ID:	400400437	Fire Dept Cover:	City
Fed Regulated:	Yes	Capacity:	10000
User Type:	Government	Contents:	Diesel
Date Abandoned:	Not reported	Site Assessment:	Not reported
Out of Serv Date:	Not reported	Last Inspection:	10/10/1995
Double Wall:	No	Overfill Prot:	Yes
Date Installed:	08/30/1988	Spill Cont:	Yes
Owner Name:	GLENDALE PUB WKS/B R MILLER		
Owner Address:	5909 N MILW RIV PKWY GLENDALE, WI 53209		
Facility Status:	In Use		
Construction Material:	Fiberglass		
Chemical CAS #:	Not reported		
Piping Type:	Suction Piping with Check Value at Pump and Inspectable		
Piping Construction:	Fiberglass		
Piping Leak Detect:	Not Required, Not Defined		
Tank Leak Detect:	Automatic Tank Gauging, Not Defined		

M60
NNE
1/2-1
Higher

PARKWAY SCHOOL
5910 N MILWAUKEE RIVER PKWY
GLENDALE, WI

LUST

S102013271
N/A

MAP FINDINGS

Map ID Direction Distance Elevation	Site	Database(s)	EDR ID Number EPA ID Number												
	PARKWAY SCHOOL (Continued)		S102013271												
	<p>LUST:</p> <table style="width: 100%;"> <tr> <td>Facility ID: 241579690</td> <td>Link ID: 25645</td> </tr> <tr> <td>Contact: Not reported</td> <td>Priority: HIGH</td> </tr> <tr> <td>Activity Name: PARKWAY SCHOOL</td> <td></td> </tr> <tr> <td>Activity Number: 0341001118</td> <td></td> </tr> <tr> <td>Respsbl Party: PARKWAY SCHOOL</td> <td></td> </tr> <tr> <td colspan="2">2600 W MILL RD GLENDALE, WI 53209</td> </tr> </table>			Facility ID: 241579690	Link ID: 25645	Contact: Not reported	Priority: HIGH	Activity Name: PARKWAY SCHOOL		Activity Number: 0341001118		Respsbl Party: PARKWAY SCHOOL		2600 W MILL RD GLENDALE, WI 53209	
Facility ID: 241579690	Link ID: 25645														
Contact: Not reported	Priority: HIGH														
Activity Name: PARKWAY SCHOOL															
Activity Number: 0341001118															
Respsbl Party: PARKWAY SCHOOL															
2600 W MILL RD GLENDALE, WI 53209															
M61 NNE 1/2-1 Higher	PARKWAY SCHOOL 5910 N MILWAUKEE RIVER PKY GLENDALE, WI	WI WRRSER	S101677834 N/A												
	<p>WRRSER:</p> <table style="width: 100%;"> <tr> <td>Route/Concern: Not reported</td> <td></td> </tr> <tr> <td>Repair Action: Not reported</td> <td></td> </tr> <tr> <td>Added/Inventory: Not reported</td> <td>Added/HRS List: Not reported</td> </tr> <tr> <td>Scoring System: Not reported</td> <td></td> </tr> <tr> <td>Begin Date: 10/31/90</td> <td>Site Priority: HIGH</td> </tr> </table>			Route/Concern: Not reported		Repair Action: Not reported		Added/Inventory: Not reported	Added/HRS List: Not reported	Scoring System: Not reported		Begin Date: 10/31/90	Site Priority: HIGH		
Route/Concern: Not reported															
Repair Action: Not reported															
Added/Inventory: Not reported	Added/HRS List: Not reported														
Scoring System: Not reported															
Begin Date: 10/31/90	Site Priority: HIGH														
N62 WSW 1/2-1 Higher	ST. MICHAEL HOSPITAL 2400 W VILLARD AVE MILWAUKEE, WI	WI WRRSER	S100770713 N/A												
	<p>WRRSER:</p> <table style="width: 100%;"> <tr> <td>Route/Concern: Not reported</td> <td></td> </tr> <tr> <td>Repair Action: Not reported</td> <td></td> </tr> <tr> <td>Added/Inventory: Not reported</td> <td>Added/HRS List: Not reported</td> </tr> <tr> <td>Scoring System: Not reported</td> <td></td> </tr> <tr> <td>Begin Date: 02/01/94</td> <td>Site Priority: HIGH</td> </tr> </table>			Route/Concern: Not reported		Repair Action: Not reported		Added/Inventory: Not reported	Added/HRS List: Not reported	Scoring System: Not reported		Begin Date: 02/01/94	Site Priority: HIGH		
Route/Concern: Not reported															
Repair Action: Not reported															
Added/Inventory: Not reported	Added/HRS List: Not reported														
Scoring System: Not reported															
Begin Date: 02/01/94	Site Priority: HIGH														
N63 WSW 1/2-1 Higher	ST MICHAEL HOSPITAL 2400 W VILLARD AVE MILWAUKEE, WI 53209	FINDS MLTS LUST	1000467873 WID020463196												
	<p>FINDS: Other Pertinent Environmental Activity Identified at Site: - Facility is monitored or permitted for air emissions under the Clean Air Act (under AFS/AIRS)</p> <p>LUST:</p> <table style="width: 100%;"> <tr> <td>Facility ID: 241004610</td> <td>Link ID: 31459</td> </tr> <tr> <td>Contact: JOHN M FEENEY</td> <td>Priority: HIGH</td> </tr> <tr> <td>Activity Name: ST. MICHAEL HOSPITAL</td> <td></td> </tr> <tr> <td>Activity Number: 0341004030</td> <td></td> </tr> <tr> <td>Respsbl Party: ST MICHAEL HOSPITAL</td> <td></td> </tr> <tr> <td colspan="2">2400 W VILLARD AVE MILWAUKEE, WI 53209</td> </tr> </table>			Facility ID: 241004610	Link ID: 31459	Contact: JOHN M FEENEY	Priority: HIGH	Activity Name: ST. MICHAEL HOSPITAL		Activity Number: 0341004030		Respsbl Party: ST MICHAEL HOSPITAL		2400 W VILLARD AVE MILWAUKEE, WI 53209	
Facility ID: 241004610	Link ID: 31459														
Contact: JOHN M FEENEY	Priority: HIGH														
Activity Name: ST. MICHAEL HOSPITAL															
Activity Number: 0341004030															
Respsbl Party: ST MICHAEL HOSPITAL															
2400 W VILLARD AVE MILWAUKEE, WI 53209															
O64 NNW 1/2-1 Higher	SILVER SPRING AUTOMOTIVE 5902 N GREEN BAY AVE MILWAUKEE, WI 53209	UST	U002214644 N/A												

MAP FINDINGS

Map ID
Direction
Distance
Elevation

Site

Database(s)

EDR ID Number
EPA ID Number

SILVER SPRING AUTOMOTIVE (Continued)

U002214644

UST:

Tank ID:	402005136	Fire Dept Cover:	City
Fed Regulated:	Yes	Capacity:	2000
User Type:	Gas Station	Contents:	Unleaded
Date Abandoned:	01/01/1983	Site Assessment:	Not reported
Out of Serv Date:	Not reported	Last Inspection:	04/16/1991
Double Wall:	No	Overfill Prot:	No
Date Installed:	01/01/1957	Spill Cont:	No
Owner Name:	RON FAUCETTE		
Owner Address:	59902 N GREEN BAY AVE MILWAUKEE, WI 53209		
Facility Status:	Abandoned - Tank Removed		
Construction Material:	Bare Steel		
Chemical CAS #:	Not reported		
Piping Type:	Not Defined		
Piping Construction:	Unknown		
Piping Leak Detect:	Not Defined, Not Defined		
Tank Leak Detect:	Not Defined, Not Defined		

Tank ID:	402005137	Fire Dept Cover:	City
Fed Regulated:	Yes	Capacity:	2000
User Type:	Gas Station	Contents:	Leaded
Date Abandoned:	01/01/1983	Site Assessment:	Not reported
Out of Serv Date:	Not reported	Last Inspection:	04/16/1991
Double Wall:	No	Overfill Prot:	No
Date Installed:	01/01/1957	Spill Cont:	No
Owner Name:	RON FAUCETTE		
Owner Address:	59902 N GREEN BAY AVE MILWAUKEE, WI 53209		
Facility Status:	Abandoned - Tank Removed		
Construction Material:	Bare Steel		
Chemical CAS #:	Not reported		
Piping Type:	Not Defined		
Piping Construction:	Unknown		
Piping Leak Detect:	Not Defined, Not Defined		
Tank Leak Detect:	Not Defined, Not Defined		

O65
NNW
1/2-1
Higher

SILVER SPRING AUTOMOTIVE
5902 N GREEN BAY AVE
GLENDALE, WI

LUST

S102453572
N/A

LUST:

Facility ID:	241555600	Link ID:	28111
Contact:	Not reported	Priority:	LOW
Activity Name:	SILVER SPRING AUTOMOTIVE		
Activity Number:	0341001780		
Respsbl Party:	SILVERSPRING AUTOMOTIVE 5902 N GREEN BAY AVE MILWAUKEE, WI 53209		

P66
WNW
1/2-1
Higher

GLENDALE AUTOMOTIVE
2484 W SILVER SPRING DR
GLENDALE, WI 53209

UST
WI WRRSER
LUST

U002206964
N/A

MAP FINDINGS

Map ID
Direction
Distance
Elevation

Site

Database(s)

EDR ID Number
EPA ID Number

GLENDALE AUTOMOTIVE (Continued)

U002206964

LUST:

Facility ID:	241101300	Link ID:	28208
Contact:	Not reported	Priority:	HIGH
Activity Name:	GLENDALE AUTOMOTIVE		
Activity Number:	0341001814		
Respsbl Party:	Not reported		
	Not reported		
	Not reported		

WRRSER:

Route/Concern:	Not reported		
Repair Action:	Not reported		
Added/Inventory:	Not reported	Added/HRS List:	Not reported
Scoring System:	Not reported		
Begin Date:	10/15/91	Site Priority:	HIGH

UST:

Tank ID:	400400166	Fire Dept Cover:	City
Fed Regulated:	Yes	Capacity:	2000
User Type:	Gas Station	Contents:	Leaded
Date Abandoned:	10/09/1991	Site Assessment:	Not reported
Out of Serv Date:	Not reported	Last Inspection:	07/23/1992
Double Wall:	No	Overfill Prot:	No
Date Installed:	01/01/1974	Spill Cont:	No
Owner Name:	GARY A SCHNEIDER		
Owner Address:	2484 W SILVER SPRING DR GLENDALE, WI 53209		
Facility Status:	Abandoned - Tank Removed		
Construction Material:	Bare Steel		
Chemical CAS #:	Not reported		
Piping Type:	Not Defined		
Piping Construction:	Bare Steel		
Piping Leak Detect:	Not Required, Not Defined		
Tank Leak Detect:	Not Required at Present, Not Defined		

MAP FINDINGS

Map ID
Direction
Distance
Elevation

Site

Database(s)

EDR ID Number
EPA ID Number

GLENDAL AUTOMOTIVE (Continued)

U002206964

Tank ID:	400400167	Fire Dept Cover:	City
Fed Regulated:	Yes	Capacity:	2000
User Type:	Gas Station	Contents:	Leaded
Date Abandoned:	10/09/1991	Site Assessment:	Not reported
Out of Serv Date:	Not reported	Last Inspection:	07/23/1992
Double Wall:	No	Overfill Prot:	No
Date Installed:	01/01/1974	Spill Cont:	No
Owner Name:	GARY A SCHNEIDER		
Owner Address:	2484 W SILVER SPRING DR GLENDAL, WI 53209		
Facility Status:	Abandoned - Tank Removed		
Construction Material:	Bare Steel		
Chemical CAS #:	Not reported		
Piping Type:	Not Defined		
Piping Construction:	Bare Steel		
Piping Leak Detect:	Not Required, Not Defined		
Tank Leak Detect:	Not Required at Present, Not Defined		

Tank ID:	400400478	Fire Dept Cover:	City
Fed Regulated:	Yes	Capacity:	1000
User Type:	Gas Station	Contents:	Waste Oil
Date Abandoned:	10/09/1991	Site Assessment:	Not reported
Out of Serv Date:	Not reported	Last Inspection:	07/23/1992
Double Wall:	No	Overfill Prot:	No
Date Installed:	01/01/1999	Spill Cont:	No
Owner Name:	GARY SCHNEIDER		
Owner Address:	2484 W SILVER SPRING DR GLENDAL, WI 53209		
Facility Status:	Abandoned - Tank Removed		
Construction Material:	Bare Steel		
Chemical CAS #:	Not reported		
Piping Type:	Not Defined		
Piping Construction:	Bare Steel		
Piping Leak Detect:	Not Required, Not Defined		
Tank Leak Detect:	Not Required at Present, Not Defined		

MAP FINDINGS

Map ID
Direction
Distance
Elevation

Site

Database(s)

EDR ID Number
EPA ID Number

GLENDALE AUTOMOTIVE (Continued)

U002206964

Tank ID:	400400479	Fire Dept Cover:	City
Fed Regulated:	Yes	Capacity:	1000
User Type:	Gas Station	Contents:	Diesel
Date Abandoned:	10/09/1991	Site Assessment:	Not reported
Out of Serv Date:	Not reported	Last Inspection:	07/23/1992
Double Wall:	No	Overfill Prot:	No
Date Installed:	01/01/1999	Spill Cont:	No
Owner Name:	GARY SCHNEIDER		
Owner Address:	2484 W SILVER SPRING DR GLENDALE, WI 53209		
Facility Status:	Abandoned - Tank Removed		
Construction Material:	Bare Steel		
Chemical CAS #:	Not reported		
Piping Type:	Not Defined		
Piping Construction:	Bare Steel		
Piping Leak Detect:	Not Required, Not Defined		
Tank Leak Detect:	Not Required at Present, Not Defined		

P67
WNW
1/2-1
Higher

GLENDALE AUTOMOTIVE SERVICE
2484 W SILVER SPRING DR
MILWAUKEE, WI 53209

FINDS

1000662895
WID988597266

P68
WNW
1/2-1
Higher

ARMADA CORP
2487 W SILVER SPRING
GLENDALE, WI 53209

FINDS
LUST

1000892101
WI0000180224

LUST:

Facility ID:	241730280	Link ID:	23451
Contact:	Not reported	Priority:	UNKNOWN
Activity Name:	ARMADA/HOSKINS (MERLIN MUFFLER)		
Activity Number:	0341000682		
Respsbl Party:	ARMADA/HOSKINS PENSION INVEST LTD 600 BUHL BLDG DETROIT, MI 48226		

P69
WNW
1/2-1
Higher

ARMADA/HOSKINS (MERLIN MUFFLER)
2487 W SILVER SPRING DR
MILWAUKEE, WI

WI WRRSER

S100672875
N/A

MAP FINDINGS

Map ID
Direction
Distance
Elevation

Site

Database(s)

EDR ID Number
EPA ID Number

ARMADA/HOSKINS (MERLIN MUFFLER) (Continued)

S100672875

WRRSER:

Route/Concern:	Not reported	Added/HRS List:	Not reported
Repair Action:	Not reported	Site Priority:	MEDIUM
Added/Inventory:	Not reported		
Scoring System:	Not reported		
Begin Date:	01/07/90		

**P70
WNW
1/2-1
Higher**

**ARMADA CORPORATION
2487 W SILVER SPRING DR
GLENDAL, WI 53209**

UST

**U002139018
N/A**

UST:

Tank ID:	400400508	Fire Dept Cover:	City
Fed Regulated:	Yes	Capacity:	8000
User Type:	Gas Station	Contents:	Leaded
Date Abandoned:	09/09/1982	Site Assessment:	Not reported
Out of Serv Date:	Not reported	Last Inspection:	01/05/1993
Double Wall:	No	Overfill Prot:	No
Date Installed:	09/09/1960	Spill Cont:	No
Owner Name:	ARMADA CORPORATION		
Owner Address:	600 BUHL BUILDING DETROIT, MI 48226		
Facility Status:	Abandoned - Tank Removed		
Construction Material:	Unknown		
Chemical CAS #:	Not reported		
Piping Type:	Not Defined		
Piping Construction:	Unknown		
Piping Leak Detect:	Not Defined, Not Defined		
Tank Leak Detect:	Not Defined, Not Defined		

Tank ID:	400400509	Fire Dept Cover:	City
Fed Regulated:	Yes	Capacity:	8000
User Type:	Gas Station	Contents:	Leaded
Date Abandoned:	04/09/1982	Site Assessment:	Not reported
Out of Serv Date:	Not reported	Last Inspection:	01/05/1993
Double Wall:	No	Overfill Prot:	No
Date Installed:	09/09/1960	Spill Cont:	No
Owner Name:	ARMADA CORPORATION		
Owner Address:	600 BUHL BUILDING DETROIT, MI 48226		
Facility Status:	Abandoned - Tank Removed		
Construction Material:	Unknown		
Chemical CAS #:	Not reported		
Piping Type:	Not Defined		
Piping Construction:	Unknown		
Piping Leak Detect:	Not Defined, Not Defined		
Tank Leak Detect:	Not Defined, Not Defined		

MAP FINDINGS

Map ID
Direction
Distance
Elevation

Site

Database(s)

EDR ID Number
EPA ID Number

ARMADA CORPORATION (Continued)

U002139018

Tank ID:	400400510	Fire Dept Cover:	City
Fed Regulated:	Yes	Capacity:	8000
User Type:	Gas Station	Contents:	Leaded
Date Abandoned:	04/09/1982	Site Assessment:	Not reported
Out of Serv Date:	Not reported	Last Inspection:	01/05/1993
Double Wall:	No	Overfill Prot:	No
Date Installed:	09/09/1960	Spill Cont:	No
Owner Name:	ARMADA CORPORATION		
Owner Address:	600 BUHL BUILDING DETROIT, MI 48226		
Facility Status:	Abandoned - Tank Removed		
Construction Material:	Unknown		
Chemical CAS #:	Not reported		
Piping Type:	Not Defined		
Piping Construction:	Unknown		
Piping Leak Detect:	Not Defined, Not Defined		
Tank Leak Detect:	Not Defined, Not Defined		

71
ESE
1/2-1
Higher

CRYSTAL EXT & CHEM CO
5205 N IRONWOOD RD
MILWAUKEE, WI 53217

FINDS

1000664783
WID988616694

P72
WNW
1/2-1
Higher

HEWITT TIRE & AUTOMOTIVE CTR
2501 W SILVER SPRING DR
MILWAUKEE, WI 53226

UST
LUST

U002144166
N/A

LUST:

Facility ID:	241101520	Link ID:	26512
Contact:	Not reported	Priority:	HIGH
Activity Name:	HEWITT TIRE & AUTOMOTIVE CENTER		
Activity Number:	0341001304		
Respsbl Party:	HEWITT TIRE & AUTO CTR 2501 W SILVER SPRING DR MILWAUKEE, WI 53226		

MAP FINDINGS

Map ID
Direction
Distance
Elevation

Site

Database(s)

EDR ID Number
EPA ID Number

HEWITT TIRE & AUTOMOTIVE CTR (Continued)

U002144166

UST:

Tank ID:	402005248	Fire Dept Cover:	City
Fed Regulated:	Yes	Capacity:	8000
User Type:	Gas Station	Contents:	Leaded
Date Abandoned:	12/08/1990	Site Assessment:	Not reported
Out of Serv Date:	Not reported	Last Inspection:	05/21/1991
Double Wall:	No	Overfill Prot:	No
Date Installed:	01/01/1968	Spill Cont:	No
Owner Name:	GRIER HEWITT		
Owner Address:	2501 W SILVER SPRING DR MILWAUKEE, WI 53226		
Facility Status:	Abandoned - Tank Removed		
Construction Material:	Bare Steel		
Chemical CAS #:	Not reported		
Piping Type:	Suction Piping with Check Value at Pump and Inspectable		
Piping Construction:	Bare Steel		
Piping Leak Detect:	Not Required, Not Defined		
Tank Leak Detect:	Not Required at Present, Not Defined		

Tank ID:	402005249	Fire Dept Cover:	City
Fed Regulated:	Yes	Capacity:	3000
User Type:	Gas Station	Contents:	Gasohol
Date Abandoned:	12/08/1990	Site Assessment:	Not reported
Out of Serv Date:	Not reported	Last Inspection:	05/21/1991
Double Wall:	No	Overfill Prot:	No
Date Installed:	01/01/1972	Spill Cont:	No
Owner Name:	GRIER HEWITT		
Owner Address:	2501 W SILVER SPRING DR MILWAUKEE, WI 53226		
Facility Status:	Abandoned - Tank Removed		
Construction Material:	Bare Steel		
Chemical CAS #:	Not reported		
Piping Type:	Suction Piping with Check Value at Pump and Inspectable		
Piping Construction:	Bare Steel		
Piping Leak Detect:	Not Required, Not Defined		
Tank Leak Detect:	Not Required at Present, Not Defined		

MAP FINDINGS

Map ID
Direction
Distance
Elevation

Site

Database(s)

EDR ID Number
EPA ID Number

HEWITT TIRE & AUTOMOTIVE CTR (Continued)

U002144166

Tank ID:	402005250	Fire Dept Cover:	City
Fed Regulated:	Yes	Capacity:	8000
User Type:	Gas Station	Contents:	Unleaded
Date Abandoned:	12/08/1990	Site Assessment:	Not reported
Out of Serv Date:	Not reported	Last Inspection:	08/08/1995
Double Wall:	No	Overfill Prot:	N
Date Installed:	01/01/1968	Spill Cont:	N
Owner Name:	GRIER HEWITT		
Owner Address:	2501 W SILVER SPRING DR MILWAUKEE, WI 53226		
Facility Status:	Abandoned - Tank Removed		
Construction Material:	Bare Steel		
Chemical CAS #:	Not reported		
Piping Type:	Suction Piping with Check Value at Pump and Inspectable		
Piping Construction:	Bare Steel		
Piping Leak Detect:	Not Required, Not Defined		
Tank Leak Detect:	Not Required at Present, Not Defined		

**P73
WNW
1/2-1
Higher**

**HEWITT TIRE AND AUTOMOTIVE
2501 W SILVER SPRING DR
MILWAUKEE, WI 53209**

**RCRIS-SQG 1000468055
FINDS WID988588679
UST**

RCRIS:
Owner: HEWITT GRIER
Record Date: 11/14/90
Classification: Small Quantity Generator
Used Oil Recyc: No
Violation Status: No violations found

MAP FINDINGS

Map ID
Direction
Distance
Elevation

Site

Database(s)

EDR ID Number
EPA ID Number

HEWITT TIRE AND AUTOMOTIVE (Continued)

1000468055

UST:

Tank ID:	400400301	Fire Dept Cover:	City
Fed Regulated:	Yes	Capacity:	3000
User Type:	Gas Station	Contents:	Gasohol
Date Abandoned:	01/16/1991	Site Assessment:	Not reported
Out of Serv Date:	Not reported	Last Inspection:	04/05/1991
Double Wall:	No	Overfill Prot:	No
Date Installed:	01/01/1999	Spill Cont:	No
Owner Name:	GRIER HEWITT		
Owner Address:	2372 HWY 175 RICHFIELD, WI 53076		
Facility Status:	Abandoned - Tank Removed		
Construction Material:	Coated Steel		
Chemical CAS #:	Not reported		
Piping Type:	Not Defined		
Piping Construction:	Unknown		
Piping Leak Detect:	Not Defined, Not Defined		
Tank Leak Detect:	Not Defined, Not Defined		

Tank ID:	400400302	Fire Dept Cover:	City
Fed Regulated:	Yes	Capacity:	8000
User Type:	Gas Station	Contents:	Unleaded
Date Abandoned:	11/05/1990	Site Assessment:	Not reported
Out of Serv Date:	Not reported	Last Inspection:	04/05/1991
Double Wall:	No	Overfill Prot:	No
Date Installed:	01/01/1999	Spill Cont:	No
Owner Name:	GRIER HEWITT		
Owner Address:	2372 HWY 175 RICHFIELD, WI 53076		
Facility Status:	Abandoned - Tank Removed		
Construction Material:	Coated Steel		
Chemical CAS #:	Not reported		
Piping Type:	Not Defined		
Piping Construction:	Unknown		
Piping Leak Detect:	Not Defined, Not Defined		
Tank Leak Detect:	Not Defined, Not Defined		

MAP FINDINGS

Map ID
Direction
Distance
Elevation

Site

Database(s)

EDR ID Number
EPA ID Number

HEWITT TIRE AND AUTOMOTIVE (Continued)

1000468055

Tank ID:	400400303	Fire Dept Cover:	City
Fed Regulated:	Yes	Capacity:	8000
User Type:	Gas Station	Contents:	Leaded
Date Abandoned:	11/05/1990	Site Assessment:	Not reported
Out of Serv Date:	Not reported	Last Inspection:	04/05/1991
Double Wall:	No	Overfill Prot:	No
Date Installed:	01/01/1999	Spill Cont:	No
Owner Name:	GRIER HEWITT		
Owner Address:	2372 HWY 175 RICHFIELD, WI 53076		
Facility Status:	Abandoned - Tank Removed		
Construction Material:	Coated Steel		
Chemical CAS #:	Not reported		
Piping Type:	Not Defined		
Piping Construction:	Unknown		
Piping Leak Detect:	Not Defined, Not Defined		
Tank Leak Detect:	Not Defined, Not Defined		

Tank ID:	400400495	Fire Dept Cover:	City
Fed Regulated:	Yes	Capacity:	550
User Type:	Gas Station	Contents:	Waste Oil
Date Abandoned:	08/08/1992	Site Assessment:	Not reported
Out of Serv Date:	Not reported	Last Inspection:	09/08/1992
Double Wall:	No	Overfill Prot:	No
Date Installed:	01/01/1999	Spill Cont:	No
Owner Name:	HEWITT TIRE & AUTO		
Owner Address:	2501 W SILVER SPRING RD GLENDALE, WI 53209		
Facility Status:	Abandoned - Tank Removed		
Construction Material:	Bare Steel		
Chemical CAS #:	Not reported		
Piping Type:	Not Defined		
Piping Construction:	Bare Steel		
Piping Leak Detect:	Not Required, Not Defined		
Tank Leak Detect:	Manual Tank Gauging (only for tanks of less than 1000 gallons), Not Defined		

Q74
NNW
1/2-1
Higher

LEASE ASSOCIATES INC
5950 N GREEN BAY RD
GLENDALE, WI 53209

FINDS

1000697607
WID988622775

Q75
NNW
1/2-1
Higher

LEASE ASSOCIATES INC
5950 N GREEN BAY AVE
GLENDALE, WI 53209

UST
LUST

U002210001
N/A

LUST:

Facility ID:	241467490	Link ID:	29661
Contact:	Not reported	Priority:	HIGH
Activity Name:	LEASE ASSOCIATES, INC		
Activity Number:	0341002383		
Respsbl Party:	Not reported		
	Not reported		
	Not reported		

MAP FINDINGS

Map ID Direction Distance Elevation	Site	Database(s)	EDR ID Number EPA ID Number
--	------	-------------	--------------------------------

LEASE ASSOCIATES INC (Continued)

U002210001

UST:

Tank ID: 400400480	Fire Dept Cover: City
Fed Regulated: Yes	Capacity: 1000
User Type: Other	Contents: Waste Oil
Date Abandoned: 05/22/1992	Site Assessment: Not reported
Out of Serv Date: Not reported	Last Inspection: 06/23/1992
Double Wall: No	Overfill Prot: No
Date Installed: 01/01/1999	Spill Cont: No
Owner Name: THEODORE GORDON	
Owner Address: 1300 BLACK HAWK TRAIL SAVANNAH, GA 31411	
Facility Status: Abandoned - Tank Removed	
Construction Material: Bare Steel	
Chemical CAS #: Not reported	
Piping Type: Not Defined	
Piping Construction: Unknown	
Piping Leak Detect: Not Defined, Not Defined	
Tank Leak Detect: Not Defined, Not Defined	

**Q76
NNW
1/2-1
Higher**

**LEASE ASSOCIATES
5950 N GREEN BAY AVE
GLENDALE, WI 53209**

UST

**U002146295
N/A**

UST:

Tank ID: 400400071	Fire Dept Cover: City
Fed Regulated: Yes	Capacity: 2000
User Type: Other	Contents: Unleaded
Date Abandoned: 05/22/1992	Site Assessment: Not reported
Out of Serv Date: Not reported	Last Inspection: 01/09/1995
Double Wall: No	Overfill Prot: N
Date Installed: 09/01/1972	Spill Cont: N
Owner Name: LEASE ASSOC INC & ARROW OLDS	
Owner Address: 4201 S 27TH ST GREENFIELD, WI 53221	
Facility Status: Abandoned - Tank Removed	
Construction Material: Coated Steel	
Chemical CAS #: Not reported	
Piping Type: Not Defined	
Piping Construction: Unknown	
Piping Leak Detect: Not Defined, Not Defined	
Tank Leak Detect: Not Defined, Not Defined	

**77
SSW
1/2-1
Higher**

**SPILL AT 4871 N 19TH STREET
4871 N. 19TH STREET
MILWAUKEE, WI**

WI Spills

**S102580903
N/A**

SPILL:

Facility ID: Not reported	Contact: Not reported
Fact Name: 4871 N 19TH STREET	Detail Number: 0441044029
1/4 Section: Not reported	1/4 1/4 Section: Not reported
Section: Not reported	Township: Not reported
Range: Not reported	Priority: Not reported
Substance: Other	Sub. Comment: Not reported
Impact: Soil Contamination	Impact Comment: SOIL

MAP FINDINGS

Map ID
Direction
Distance
Elevation

Site

Database(s)

EDR ID Number
EPA ID Number

SPILL AT 4871 N 19TH STREET (Continued)

S102580903

Action: Notification
Action Date: 29-AUG-89
Action Comment: Auto populated via migration process
Responsible Party:
Contact: Not reported Title: Not reported
Telephone: Not reported Extention: Not reported
Fax Number: Not reported Email: Not reported
Company: TOM MATIC DISPATCHER
Not reported
Not reported
Mailing Addr: Not reported
Not reported
Consultant:
Contact: Not reported Title: Not reported
Telephone: Not reported Extention: Not reported
Fax Number: Not reported Email: Not reported
Company: Not reported
Not reported
Not reported
Mailing Addr: Not reported
Not reported

**R78
WNW
1/2-1
Higher**

**DEALERS CHOICE ENTERPRISES
2525 W SILVER SPRING DR
GLENDAL, WI 53209**

UST

**U003174329
N/A**

UST:

Tank ID: 402600203 Fire Dept Cover: City
Fed Regulated: Yes Capacity: 6000
User Type: Gas Station Contents: Leaded
Date Abandoned: 01/01/1981 Site Assessment: Not reported
Out of Serv Date: Not reported Last Inspection: 09/16/1996
Double Wall: No Overfill Prot: N
Date Installed: 01/01/1961 Spill Cont: N
Owner Name: GUY BOLTON
Owner Address: 2525 W SILVER SPRING DR
GLENDAL, WI 53209
Facility Status: Abandoned - Tank Removed
Construction Material: Bare Steel
Chemical CAS #: Not reported
Piping Type: Not Defined
Piping Construction: Unknown
Piping Leak Detect: Not Defined, Not Defined
Tank Leak Detect: Not Defined, Not Defined

MAP FINDINGS

Map ID Direction Distance Elevation	Site	Database(s)	EDR ID Number EPA ID Number
--	------	-------------	--------------------------------

DEALERS CHOICE ENTERPRISES (Continued)

U003174329

Tank ID: 402600204	Fire Dept Cover: City
Fed Regulated: Yes	Capacity: 6000
User Type: Gas Station	Contents: Leaded
Date Abandoned: 01/01/1981	Site Assessment: Not reported
Out of Serv Date: Not reported	Last Inspection: 09/16/1996
Double Wall: No	Overfill Prot: N
Date Installed: 01/01/1961	Spill Cont: N
Owner Name: GUY BOLTON	
Owner Address: 2525 W SILVER SPRING DR GLENDALE, WI 53209	
Facility Status: Abandoned - Tank Removed	
Construction Material: Unknown	
Chemical CAS #: Not reported	
Piping Type: Not Defined	
Piping Construction: Unknown	
Piping Leak Detect: Not Defined, Not Defined	
Tank Leak Detect: Not Defined, Not Defined	

**R79
WNW
1/2-1
Higher**

**DEALERS CHOICE ENTERPRISES INC
2525 W SILVER SPRING DR
GLENDALE, WI**

LUST

**S102322983
N/A**

LUST:

Facility ID: 241899130	Link ID: 109190
Contact: Not reported	Priority: UNKNOWN
Activity Name: DEALERS CHOICE ENTERPRISES INC	
Activity Number: 0341109190	
Respsbl Party: DEALERS CHOICE ENTERPRISES INC 2525 W SILVER SPRING DR GLENDALE, WI 53209	

**Q80
NNW
1/2-1
Higher**

**LEASE ASSOCIATES INC
5959 N GREEN BAY RD
GLENDALE, WI 53209**

FINDS

**1000697560
WID988622304**

**R81
WNW
1/2-1
Higher**

**TOTAL STATION 2422
2530 W SILVER SPRING DR
GLENDALE, WI 53209**

**FINDS
UST**

**1000814989
WID988638433**

MAP FINDINGS

Map ID
 Direction
 Distance
 Elevation

Site

Database(s)

EDR ID Number
 EPA ID Number

TOTAL STATION 2422 (Continued)

1000814989

UST:

Tank ID:	400400520	Fire Dept Cover:	City
Fed Regulated:	Yes	Capacity:	10000
User Type:	Gas Station	Contents:	Unleaded
Date Abandoned:	04/26/1993	Site Assessment:	Not reported
Out of Serv Date:	Not reported	Last Inspection:	05/20/1993
Double Wall:	No	Overfill Prot:	No
Date Installed:	01/01/1999	Spill Cont:	No
Owner Name:	TOTAL PETROLEUM		
Owner Address:	PO BOX 500 DENVER, CO 80201		
Facility Status:	Abandoned - Tank Removed		
Construction Material:	Bare Steel		
Chemical CAS #:	Not reported		
Piping Type:	Pressurized Piping, Flow Restrictor		
Piping Construction:	Bare Steel		
Piping Leak Detect:	Tightness Testing, Not Defined		
Tank Leak Detect:	Tightness Testing, Not Defined		

Tank ID:	400400521	Fire Dept Cover:	City
Fed Regulated:	Yes	Capacity:	10000
User Type:	Gas Station	Contents:	Unleaded
Date Abandoned:	04/26/1993	Site Assessment:	Not reported
Out of Serv Date:	Not reported	Last Inspection:	05/20/1993
Double Wall:	No	Overfill Prot:	No
Date Installed:	01/01/1999	Spill Cont:	No
Owner Name:	TOTAL PETROLEUM		
Owner Address:	PO BOX 500 DENVER, CO 80201		
Facility Status:	Abandoned - Tank Removed		
Construction Material:	Bare Steel		
Chemical CAS #:	Not reported		
Piping Type:	Pressurized Piping, Flow Restrictor		
Piping Construction:	Bare Steel		
Piping Leak Detect:	Tightness Testing, Not Defined		
Tank Leak Detect:	Tightness Testing, Not Defined		

MAP FINDINGS

Map ID
Direction
Distance
Elevation

Site

Database(s)

EDR ID Number
EPA ID Number

TOTAL STATION 2422 (Continued)

1000814989

Tank ID:	400400522	Fire Dept Cover:	City
Fed Regulated:	Yes	Capacity:	10000
User Type:	Gas Station	Contents:	Unleaded
Date Abandoned:	04/26/1993	Site Assessment:	Not reported
Out of Serv Date:	Not reported	Last Inspection:	05/20/1993
Double Wall:	No	Overfill Prot:	No
Date Installed:	01/01/1999	Spill Cont:	No
Owner Name:	TOTAL PETROLEUM		
Owner Address:	PO BOX 500 DENVER, CO 80201		
Facility Status:	Abandoned - Tank Removed		
Construction Material:	Bare Steel		
Chemical CAS #:	Not reported		
Piping Type:	Pressurized Piping, Flow Restrictor		
Piping Construction:	Bare Steel		
Piping Leak Detect:	Tightness Testing, Not Defined		
Tank Leak Detect:	Tightness Testing, Not Defined		

Tank ID:	400400523	Fire Dept Cover:	City
Fed Regulated:	Yes	Capacity:	10000
User Type:	Gas Station	Contents:	Unleaded
Date Abandoned:	04/26/1993	Site Assessment:	Not reported
Out of Serv Date:	Not reported	Last Inspection:	05/20/1993
Double Wall:	No	Overfill Prot:	No
Date Installed:	01/01/1999	Spill Cont:	No
Owner Name:	TOTAL PETROLEUM		
Owner Address:	PO BOX 500 DENVER, CO 80201		
Facility Status:	Abandoned - Tank Removed		
Construction Material:	Bare Steel		
Chemical CAS #:	Not reported		
Piping Type:	Pressurized Piping, Flow Restrictor		
Piping Construction:	Bare Steel		
Piping Leak Detect:	Tightness Testing, Not Defined		
Tank Leak Detect:	Tightness Testing, Not Defined		

**R82
WNW
1/2-1
Higher**

**TOTAL PETROLEUM #2422
2530 W SILVER SPRING DR
GLENDALE, WI**

**WI WRRSER S100674501
LUST N/A**

LUST:

Facility ID:	241708170	Link ID:	30384
Contact:	Not reported	Priority:	HIGH
Activity Name:	TOTAL PETROLEUM #2422		
Activity Number:	0341002790		
Respsbl Party:	TOTAL PETROLEUM INC 28001 CITRON DR ROMULUS, MI 48174		

MAP FINDINGS

Map ID Direction Distance Elevation	Site	Database(s)	EDR ID Number EPA ID Number
--	------	-------------	--------------------------------

TOTAL PETROLEUM #2422 (Continued)

S100674501

WRRSER:

Route/Concern: Not reported	Added/HRS List: Not reported
Repair Action: Not reported	
Added/Inventory: Not reported	
Scoring System: Not reported	
Begin Date: 10/23/92	Site Priority: HIGH

**R83
WNW
1/2-1
Higher**

**ACA MANAGEMENT SVC AMOCO
2530 W SILVER SPRING DR
GLENDALE, WI 53209**

**RCRIS-SQG 1000879865
WID988638433**

RCRIS:

Owner: AMOCO OIL CO
(708) 749-5001

Record Date: 04/28/93

Classification: Small Quantity Generator

Used Oil Recyc: No

Violation Status: No violations found

**R84
WNW
1/2-1
Higher**

**AMOCO OIL CO
2530 W SILVER SPRING DR
GLENDALE, WI 53209**

**UST U002253023
N/A**

UST:

Tank ID: 400400553	Fire Dept Cover: City
Fed Regulated: Yes	Capacity: 12000
User Type: Gas Station	Contents: Unleaded
Date Abandoned: Not reported	Site Assessment: Not reported
Out of Serv Date: Not reported	Last Inspection: 03/12/1997
Double Wall: Yes	Overfill Prot: Yes
Date Installed: 05/06/1993	Spill Cont: Yes
Owner Name: AMOCO OIL CO	
Owner Address: 5001 W 80TH ST STE 801 MINNEAPOLIS, MN 54437	
Facility Status: In Use	
Construction Material: Steel - Fiberglass Reinforced Plastic Composite	
Chemical CAS #: Not reported	
Piping Type: Pressurized Piping, Auto Shutoff	
Piping Construction: Fiberglass	
Piping Leak Detect: Line Leak Detector, Not Defined	
Tank Leak Detect: Automatic Tank Gauging, Line Leak Detector	

MAP FINDINGS

Map ID
Direction
Distance
Elevation

Site

Database(s)

EDR ID Number
EPA ID Number

AMOCO OIL CO (Continued)

U002253023

Tank ID:	400400554	Fire Dept Cover:	City
Fed Regulated:	Yes	Capacity:	12000
User Type:	Gas Station	Contents:	Unleaded
Date Abandoned:	Not reported	Site Assessment:	Not reported
Out of Serv Date:	Not reported	Last Inspection:	03/12/1997
Double Wall:	Yes	Overfill Prot:	Yes
Date Installed:	05/06/1993	Spill Cont:	Yes
Owner Name:	AMOCO OIL CO		
Owner Address:	5001 W 80TH ST STE 801 MINNEAPOLIS, MN 54437		
Facility Status:	In Use		
Construction Material:	Steel - Fiberglass Reinforced Plastic Composite		
Chemical CAS #:	Not reported		
Piping Type:	Pressurized Piping, Auto Shutoff		
Piping Construction:	Fiberglass		
Piping Leak Detect:	Line Leak Detector, Not Defined		
Tank Leak Detect:	Automatic Tank Gauging, Line Leak Detector		

Tank ID:	400400555	Fire Dept Cover:	City
Fed Regulated:	Yes	Capacity:	12000
User Type:	Gas Station	Contents:	Unleaded
Date Abandoned:	Not reported	Site Assessment:	Not reported
Out of Serv Date:	Not reported	Last Inspection:	03/12/1997
Double Wall:	Yes	Overfill Prot:	Yes
Date Installed:	05/06/1993	Spill Cont:	Yes
Owner Name:	AMOCO OIL CO		
Owner Address:	5001 W 80TH ST STE 801 MINNEAPOLIS, MN 55437		
Facility Status:	In Use		
Construction Material:	Steel - Fiberglass Reinforced Plastic Composite		
Chemical CAS #:	Not reported		
Piping Type:	Pressurized Piping, Auto Shutoff		
Piping Construction:	Fiberglass		
Piping Leak Detect:	Line Leak Detector, Not Defined		
Tank Leak Detect:	Automatic Tank Gauging, Line Leak Detector		

S85
West
1/2-1
Higher

LAKEFIELD DAIRY
5457 N 26TH ST
MILWAUKEE, WI 53207

UST
LUST

U002209768
N/A

LUST:

Facility ID:	241471230	Link ID:	29775
Contact:	Not reported	Priority:	LOW
Activity Name:	LAKEFIELD DAIRY (FORMER)		
Activity Number:	0341002446		
Respsbl Party:	Not reported		
	5457 N 26TH ST GLENDALE, WI 53209		

MAP FINDINGS

Map ID
Direction
Distance
Elevation

Site

Database(s)

EDR ID Number
EPA ID Number

LAKEFIELD DAIRY (Continued)

U002209768

UST:

Tank ID:	402006268	Fire Dept Cover:	City
Fed Regulated:	Yes	Capacity:	1000
User Type:	Industrial	Contents:	Unleaded
Date Abandoned:	06/23/1992	Site Assessment:	Not reported
Out of Serv Date:	Not reported	Last Inspection:	03/19/1993
Double Wall:	No	Overfill Prot:	No
Date Installed:	01/01/1999	Spill Cont:	No
Owner Name:	MURIEL KOCH		
Owner Address:	5457 N 26TH ST MILWAUKEE, WI 53207		
Facility Status:	Abandoned - Tank Removed		
Construction Material:	Bare Steel		
Chemical CAS #:	Not reported		
Piping Type:	Not Defined		
Piping Construction:	Bare Steel		
Piping Leak Detect:	Not Required, Not Defined		
Tank Leak Detect:	Not Required at Present, Not Defined		

S86
West
1/2-1
Higher

LAKEFIELD DIARY
5457 N 26TH ST
MILWAUKEE, WI 53209

RCRIS-SQG 1000839344
FINDS WID988623930

RCRIS:

Owner: KOCH MURIEL
(414) 461-1688

Record Date: 10/14/93

Classification: Conditionally Exempt Small Quantity Generator

Used Oil Recyc: No

Violation Status: No violations found

T87
NNE
1/2-1
Higher

TENNESSEN RESIDENCE
5934 N SUNNY POINT RD
GLENDALE, WI

WI WRRSER S101678495
LUST N/A

LUST:

Facility ID:	241738970	Link ID:	31705
Contact:	Not reported	Priority:	MODERATE
Activity Name:	TENNESSEN RESIDENCE		
Activity Number:	0341004287		
Respsbl Party:	Not reported		
	5934 N SUNNYPOINT RD GLENDALE, WI 53209		

MAP FINDINGS

Map ID Direction Distance Elevation	Site	Database(s)	EDR ID Number EPA ID Number
--	------	-------------	--------------------------------

TENNESSEN RESIDENCE (Continued)

S101678495

WRRSER:

Route/Concern: Not reported	Added/HRS List: Not reported
Repair Action: Not reported	
Added/Inventory: Not reported	
Scoring System: Not reported	Site Priority: MEDIUM
Begin Date: 06/16/94	

T88
NNE
1/2-1
Higher

**SPILL AT 5934 SUNNY POINT
5934 SUNNY POINT
GLENDALE, WI**

WI Spills S102588680
N/A

SPILL:

Facility ID: Not reported	Contact: Not reported
Fact Name: 5934 SUNNY POINT	Detail Number: 0441052542
1/4 Section: Not reported	1/4 1/4 Section: Not reported
Section: Not reported	Township: Not reported
Range: Not reported	Priority: Not reported
Substance: Other	Sub. Comment: Not reported
Impact: Contained/Recovered	Impact Comment: CONTAINED/RECOVERED
Action: Notification	
Action Date: 15-FEB-95	
Action Comment: Auto populated via migration process	

Responsible Party:

Contact: Not reported	Title: Not reported
Telephone: Not reported	Extention: Not reported
Fax Number: Not reported	Email: Not reported
Company: UNKNOWN	
Not reported	
Not reported	
Mailing Addr: Not reported	
Not reported	

Consultant:

Contact: Not reported	Title: Not reported
Telephone: Not reported	Extention: Not reported
Fax Number: Not reported	Email: Not reported
Company: Not reported	
Not reported	
Not reported	
Mailing Addr: Not reported	
Not reported	

89
East
1/2-1
Higher

**WOODFIELD SUITES
5423 N PORT WASHINGTON RD
GLENDALE, WI 53217**

RCRIS-SQG 1000879624
FINDS WI0000125500
WI ERP
LUST

MAP FINDINGS

Map ID
Direction
Distance
Elevation

Site

Database(s)

EDR ID Number
EPA ID Number

WOODFIELD SUITES (Continued)

1000879624

RCRIS:

Owner: B AND G REALTY INC
(414) 272-6020

Record Date: 01/26/94

Classification: Small Quantity Generator

Used Oil Recyc: No

Violation Status: No violations found

LUST:

Facility ID:	241727970	Link ID:	32026
Contact:	Not reported	Priority:	LOW
Activity Name:	WOODFIELD SUITES		
Activity Number:	0341004618		
Respsbl Party:	B & G REALTY INC 250 E WISCONSIN AVE MILWAUKEE, WI 53202 - 4221		

WI ERP:

Facility ID:	107879	Contact:	PAM A MYLOTTA
Action Detail #:	0241107879	Act. Det. Name:	DAYS INN
Action Name:	Not reported	FID:	241727970
Q Section:	NE	QQ Section:	NW
Range:	22E	Survey Section:	32
Survey Twnshp:	8	Survey Range:	Not reported
Start Date:	Not reported		
Substance:	Not reported		
Subst Comment:	Not reported		
Impact:	Groundwater Contamination		
Impact Comment:	Not reported		
Treatment Flag:	Not reported	Disposal Flag:	Not reported
Disposal City:	Not reported	Disposal State:	Not reported
Landfill Flag:	Not reported	Disposal Amount:	Not reported
Responsible Prty:	Not reported		
RP Contact:	NATHAN RAKITA	RP Title:	Not reported
RP Address:	111 E WISCONSIN AVE MILWAUKEE, WI 53202		
RP Telephone:	Not reported	RP Extension:	Not reported
RP Fax Number:	Not reported	RP E-MAIL:	Not reported
RP Mail Addr:	Not reported		
	Not reported		
Consultant:	Not reported		
Cnslt Contact:	Not reported	Cnslt Title:	Not reported
Cnslt Address:	Not reported		
	Not reported		
Cnslt Telephone:	Not reported	Cnslt Extension:	Not reported
Cnslt Fax Numb:	Not reported	Cnslt E-MAIL:	Not reported
Cnslt Mail Addr:	Not reported		
	Not reported		

U90
East
1/2-1
Higher

MINIT LUBE 1329
5450 N PORT WASHINGTON
MILWAUKEE, WI 53217

RCRIS-SQG 1000467968
FINDS WID988587754

MAP FINDINGS

Map ID
Direction
Distance
Elevation

Site

Database(s)

EDR ID Number
EPA ID Number

MINIT LUBE 1329 (Continued)

1000467968

RCRIS:

Owner: QUAKER STATE MINIT LUBE INC
Record Date: 10/18/90
Classification: Small Quantity Generator
Used Oil Recyc: No
Violation Status: No violations found

U91
East
1/2-1
Higher

Q LUBE #1329
5450 N PORT WASHINGTON RD
GLENDALE, WI 53217

UST

U003022690
N/A

UST:

Tank ID:	402600097	Fire Dept Cover:	City
Fed Regulated:	Yes	Capacity:	2000
User Type:	Other	Contents:	Other
Date Abandoned:	Not reported	Site Assessment:	Not reported
Out of Serv Date:	Not reported	Last Inspection:	03/06/1996
Double Wall:	No	Overfill Prot:	N
Date Installed:	11/01/1985	Spill Cont:	N
Owner Name:	Q LUBE INC		
Owner Address:	1385 W 2200 S		
	SALT LAKE CITY, UT 84119		
Facility Status:	In Use		
Construction Material:	Fiberglass		
Chemical CAS #:	Not reported		
Piping Type:	Suction Piping with Check Value at Tank		
Piping Construction:	Fiberglass		
Piping Leak Detect:	Tightness Testing, Not Defined		
Tank Leak Detect:	Tightness Testing, Not Defined		

Tank ID:	402600098	Fire Dept Cover:	City
Fed Regulated:	Yes	Capacity:	2000
User Type:	Other	Contents:	Other
Date Abandoned:	Not reported	Site Assessment:	Not reported
Out of Serv Date:	Not reported	Last Inspection:	03/06/1996
Double Wall:	No	Overfill Prot:	N
Date Installed:	01/01/1999	Spill Cont:	N
Owner Name:	Q LUBE INC		
Owner Address:	1385 W 2200 S		
	SALT LAKE CITY, UT 84119		
Facility Status:	In Use		
Construction Material:	Fiberglass		
Chemical CAS #:	Not reported		
Piping Type:	Suction Piping with Check Value at Tank		
Piping Construction:	Fiberglass		
Piping Leak Detect:	Tightness Testing, Not Defined		
Tank Leak Detect:	Tightness Testing, Not Defined		

MAP FINDINGS

Map ID
Direction
Distance
Elevation

Site

Database(s)

EDR ID Number
EPA ID Number

Q LUBE #1329 (Continued)

U003022690

Tank ID:	402600099	Fire Dept Cover:	City
Fed Regulated:	Yes	Capacity:	8000
User Type:	Other	Contents:	Waste Oil
Date Abandoned:	Not reported	Site Assessment:	Not reported
Out of Serv Date:	Not reported	Last Inspection:	03/06/1996
Double Wall:	No	Overfill Prot:	N
Date Installed:	01/01/1999	Spill Cont:	N
Owner Name:	Q LUBE INC		
Owner Address:	1385 W 2200 S SALT LAKE CITY, UT 84119		
Facility Status:	In Use		
Construction Material:	Fiberglass		
Chemical CAS #:	Not reported		
Piping Type:	Not Needed (contents must be waste oil)		
Piping Construction:	Fiberglass		
Piping Leak Detect:	Not Required, Not Defined		
Tank Leak Detect:	Tightness Testing, Not Defined		

V92
North
1/2-1
Higher

GLENDALE PROPERTY
1711 W FLORIST AVE
GLENDALE, WI 53209

UST

U002143419
N/A

UST:

Tank ID:	400400552	Fire Dept Cover:	City
Fed Regulated:	Yes	Capacity:	12000
User Type:	Industrial	Contents:	Unleaded
Date Abandoned:	Not reported	Site Assessment:	Not reported
Out of Serv Date:	01/94	Last Inspection:	03/14/1994
Double Wall:	No	Overfill Prot:	No
Date Installed:	01/01/1982	Spill Cont:	No
Owner Name:	GLENDALE PROPERTY		
Owner Address:	VIACOM INT INC/GLENDALE PROP NEW YOUK, NY 10036		
Facility Status:	Out of Service		
Construction Material:	Cathodically Protected and Coated Steel		
Chemical CAS #:	Not reported		
Piping Type:	Not Defined		
Piping Construction:	Unknown		
Piping Leak Detect:	Not Defined, Not Defined		
Tank Leak Detect:	Not Defined, Not Defined		

V93
North
1/2-1
Higher

GLENDALE PROPERTY CORP
1711 W FLORIST AVE
GLENDALE, WI 53209

UST

U002206966
N/A

MAP FINDINGS

Map ID
Direction
Distance
Elevation

Site

Database(s)

EDR ID Number
EPA ID Number

GLENDALE PROPERTY CORP (Continued)

U002206966

UST:

Tank ID:	400400317	Fire Dept Cover:	City
Fed Regulated:	Yes	Capacity:	12000
User Type:	Industrial	Contents:	Unleaded
Date Abandoned:	04/18/1995	Site Assessment:	Not reported
Out of Serv Date:	Not reported	Last Inspection:	10/10/1995
Double Wall:	No	Overfill Prot:	N
Date Installed:	01/01/1982	Spill Cont:	N
Owner Name:	GLENDALE PROP CORP/VIACOM INC		
Owner Address:	1515 BROADWAY NEW YORK, NY 10036		
Facility Status:	Abandoned - Tank Removed		
Construction Material:	Cathodically Protected and Coated Steel		
Chemical CAS #:	Not reported		
Piping Type:	Pressurized Piping, Flow Restrictor		
Piping Construction:	Cathodically Protected and Coated or Wrapped Steel, Sacrificial Nodes		
Piping Leak Detect:	Not Required, Not Defined		
Tank Leak Detect:	Manual Tank Gauging (only for tanks of less than 1000 gallons), Not Defined		

Tank ID:	400400318	Fire Dept Cover:	City
Fed Regulated:	Yes	Capacity:	12000
User Type:	Industrial	Contents:	Diesel
Date Abandoned:	04/18/1995	Site Assessment:	Not reported
Out of Serv Date:	Not reported	Last Inspection:	10/10/1995
Double Wall:	No	Overfill Prot:	N
Date Installed:	01/01/1982	Spill Cont:	N
Owner Name:	GLENDALE PROP CORP/VIACOM INC		
Owner Address:	1515 BROADWAY NEW YORK, NY 10036		
Facility Status:	Abandoned - Tank Removed		
Construction Material:	Cathodically Protected and Coated Steel		
Chemical CAS #:	Not reported		
Piping Type:	Pressurized Piping, Flow Restrictor		
Piping Construction:	Cathodically Protected and Coated or Wrapped Steel, Sacrificial Nodes		
Piping Leak Detect:	Not Required, Not Defined		
Tank Leak Detect:	Manual Tank Gauging (only for tanks of less than 1000 gallons), Not Defined		

V94
North
1/2-1
Higher

GLENDALE PROPERTIES
1711 W FLORIST
GLENDALE, WI 53209

RCRIS-SQG 1001032045
LUST WIR000004796

MAP FINDINGS

Map ID
Direction
Distance
Elevation

Site

Database(s)

EDR ID Number
EPA ID Number

GLENDALE PROPERTIES (Continued)

1001032045

RCRIS:

Owner: GLENDALE PROPERTY CORP
(212) 258-7320

Record Date: 07/17/95

Classification: Small Quantity Generator

Used Oil Recyc: No

Violation Status: No violations found

LUST:

Facility ID:	241814540	Link ID:	32330
Contact:	Not reported	Priority:	MODERATE
Activity Name:	GLENDALE PROPERTIES INC		
Activity Number:	0341004927		
Respsbl Party:	Not reported		
	Not reported		
	Not reported		

**95
WNW
1/2-1
Higher**

**HENRIS FOOD PRODUCTS CO INC
2620 W SILVER SPRING DR
MILWAUKEE, WI 53209**

UST

**U001983875
N/A**

UST:

Tank ID:	402004585	Fire Dept Cover:	City
Fed Regulated:	Yes	Capacity:	6000
User Type:	Other	Contents:	Unknown
Date Abandoned:	09/30/1988	Site Assessment:	Not reported
Out of Serv Date:	Not reported	Last Inspection:	09/07/1989
Double Wall:	No	Overfill Prot:	No
Date Installed:	01/01/1980	Spill Cont:	No
Owner Name:	HENRIS FOOD PRODUCTS CO INC		
Owner Address:	2730 W SILVER SPRING DR MILWAUKEE, WI 53209		
Facility Status:	Abandoned - Tank Removed		
Construction Material:	Bare Steel		
Chemical CAS #:	Not reported		
Piping Type:	Not Defined		
Piping Construction:	Unknown		
Piping Leak Detect:	Not Defined, Not Defined		
Tank Leak Detect:	Not Defined, Not Defined		

MAP FINDINGS

Map ID
Direction
Distance
Elevation

Site

Database(s)

EDR ID Number
EPA ID Number

HENRIS FOOD PRODUCTS CO INC (Continued)

U001983875

Tank ID:	402004586	Fire Dept Cover:	City
Fed Regulated:	Yes	Capacity:	4000
User Type:	Other	Contents:	Unknown
Date Abandoned:	09/30/1988	Site Assessment:	Not reported
Out of Serv Date:	Not reported	Last Inspection:	09/07/1989
Double Wall:	No	Overfill Prot:	No
Date Installed:	01/01/1980	Spill Cont:	No
Owner Name:	HENRIS FOOD PRODUCTS CO INC		
Owner Address:	2730 W SILVER SPRING DR MILWAUKEE, WI 53209		
Facility Status:	Abandoned - Tank Removed		
Construction Material:	Bare Steel		
Chemical CAS #:	Not reported		
Piping Type:	Not Defined		
Piping Construction:	Unknown		
Piping Leak Detect:	Not Defined, Not Defined		
Tank Leak Detect:	Not Defined, Not Defined		

Tank ID:	402004587	Fire Dept Cover:	City
Fed Regulated:	Yes	Capacity:	6000
User Type:	Other	Contents:	Unknown
Date Abandoned:	09/30/1988	Site Assessment:	Not reported
Out of Serv Date:	Not reported	Last Inspection:	09/07/1989
Double Wall:	No	Overfill Prot:	No
Date Installed:	01/01/1980	Spill Cont:	No
Owner Name:	HENRIS FOOD PRODUCTS CO INC		
Owner Address:	2730 W SILVER SPRING DR MILWAUKEE, WI 53209		
Facility Status:	Abandoned - Tank Removed		
Construction Material:	Bare Steel		
Chemical CAS #:	Not reported		
Piping Type:	Not Defined		
Piping Construction:	Unknown		
Piping Leak Detect:	Not Defined, Not Defined		
Tank Leak Detect:	Not Defined, Not Defined		

MAP FINDINGS

Map ID
Direction
Distance
Elevation

Site

Database(s)

EDR ID Number
EPA ID Number

HENRIS FOOD PRODUCTS CO INC (Continued)

U001983875

Tank ID:	402004588	Fire Dept Cover:	City
Fed Regulated:	Yes	Capacity:	550
User Type:	Other	Contents:	Waste Oil
Date Abandoned:	09/30/1988	Site Assessment:	Not reported
Out of Serv Date:	Not reported	Last Inspection:	09/07/1989
Double Wall:	No	Overfill Prot:	No
Date Installed:	01/01/1980	Spill Cont:	No
Owner Name:	HENRIS FOOD PRODUCTS CO INC		
Owner Address:	2730 W SILVER SPRING DR MILWAUKEE, WI 53209		
Facility Status:	Abandoned - Tank Removed		
Construction Material:	Bare Steel		
Chemical CAS #:	Not reported		
Piping Type:	Not Defined		
Piping Construction:	Unknown		
Piping Leak Detect:	Not Defined, Not Defined		
Tank Leak Detect:	Not Defined, Not Defined		

W96
ENE
1/2-1
Higher

**BAYSHORE MOBIL
5600 N PORT WASHINGTON RD
GLENDALE, WI 53217**

UST

**U001923469
N/A**

UST:

Tank ID:	400400537	Fire Dept Cover:	City
Fed Regulated:	Yes	Capacity:	560
User Type:	Gas Station	Contents:	Waste Oil
Date Abandoned:	09/17/1993	Site Assessment:	Not reported
Out of Serv Date:	Not reported	Last Inspection:	10/02/1996
Double Wall:	No	Overfill Prot:	N
Date Installed:	01/01/1999	Spill Cont:	N
Owner Name:	SHELL OIL CO		
Owner Address:	1415 W 22ND ST OAK BROOK, IL 60522		
Facility Status:	Abandoned - Tank Removed		
Construction Material:	Bare Steel		
Chemical CAS #:	Not reported		
Piping Type:	Not Defined		
Piping Construction:	Bare Steel		
Piping Leak Detect:	Not Defined, Not Defined		
Tank Leak Detect:	Not Defined, Not Defined		

MAP FINDINGS

Map ID
 Direction
 Distance
 Elevation

Site

Database(s)

EDR ID Number
 EPA ID Number

BAYSHORE MOBIL (Continued)

U001923469

Tank ID:	400400182	Fire Dept Cover:	Village
Fed Regulated:	Yes	Capacity:	10000
User Type:	Gas Station	Contents:	Unleaded
Date Abandoned:	Not reported	Site Assessment:	Not reported
Out of Serv Date:	Not reported	Last Inspection:	10/02/1996
Double Wall:	No	Overfill Prot:	N
Date Installed:	09/01/1980	Spill Cont:	N
Owner Name:	MOBIL OIL CORP/NDE ENVIR CORP		
Owner Address:	PO BOX 142667 AUSTIN, TX 78714		
Facility Status:	In Use		
Construction Material:	Fiberglass		
Chemical CAS #:	Not reported		
Piping Type:	Pressurized Piping, Flow Restrictor		
Piping Construction:	Fiberglass		
Piping Leak Detect:	Tightness Testing, Not Defined		
Tank Leak Detect:	Tightness Testing, Not Defined		

Tank ID:	400400183	Fire Dept Cover:	Village
Fed Regulated:	Yes	Capacity:	10000
User Type:	Gas Station	Contents:	Unleaded
Date Abandoned:	Not reported	Site Assessment:	Not reported
Out of Serv Date:	Not reported	Last Inspection:	01/31/1997
Double Wall:	No	Overfill Prot:	N
Date Installed:	09/01/1980	Spill Cont:	N
Owner Name:	MOBIL OIL CORP		
Owner Address:	POB 142667 AUSTIN, TX 78714		
Facility Status:	In Use		
Construction Material:	Fiberglass		
Chemical CAS #:	Not reported		
Piping Type:	Pressurized Piping, Flow Restrictor		
Piping Construction:	Fiberglass		
Piping Leak Detect:	Tightness Testing, Not Defined		
Tank Leak Detect:	Tightness Testing, Not Defined		

MAP FINDINGS

Map ID
 Direction
 Distance
 Elevation

Site

Database(s)

EDR ID Number
 EPA ID Number

BAYSHORE MOBIL (Continued)

U001923469

Tank ID:	400400184	Fire Dept Cover:	Village
Fed Regulated:	Yes	Capacity:	8000
User Type:	Gas Station	Contents:	Unleaded
Date Abandoned:	Not reported	Site Assessment:	Not reported
Out of Serv Date:	Not reported	Last Inspection:	10/02/1996
Double Wall:	No	Overfill Prot:	N
Date Installed:	09/01/1981	Spill Cont:	N
Owner Name:	MOBIL OIL CORP/NDE ENVIR CORP		
Owner Address:	PO BOX 142667 AUSTIN, TX 78714		
Facility Status:	In Use		
Construction Material:	Fiberglass		
Chemical CAS #:	Not reported		
Piping Type:	Pressurized Piping, Flow Restrictor		
Piping Construction:	Fiberglass		
Piping Leak Detect:	Tightness Testing, Not Defined		
Tank Leak Detect:	Tightness Testing, Not Defined		

MAP FINDINGS

Map ID
Direction
Distance
Elevation

EDR ID Number
EPA ID Number

W97 ENE 1/2-1 Higher	SILVER PORT SHELL-DOT-MOBIL #05-PEA 5600 N PORT WASHINGTON RD GLENDALÉ, WI	WI WRRSER LUST WI Spills	S101677838 N/A
--------------------------------------	---	---------------------------------------	--------------------------

LUST:

Facility ID:	241461770	Link ID:	24920
Contact:	Not reported	Priority:	HIGH
Activity Name:	SILVER PORT SHELL-DOT-MOBIL #05-PEA		
Activity Number:	0341000962		
Respsbl Party:	SHELL OIL CO 1415 W 22ND ST OAK BROOK, IL 60522		

WRRSER:

Route/Concern:	Not reported		
Repair Action:	Not reported		
Added/Inventory:	Not reported	Added/HRS List:	Not reported
Scoring System:	Not reported		
Begin Date:	07/27/90	Site Priority:	MEDIUM

SPILL:

Facility ID:	Not reported	Contact:	Not reported
Fact Name:	5600 N PORT WASHINGTON	Detail Number:	0441047282
1/4 Section:	Not reported	1/4 1/4 Section:	Not reported
Section:	Not reported	Township:	Not reported
Range:	Not reported	Priority:	Not reported
Substance:	Unleaded Gas	Sub. Comment:	Not reported
Impact:	Contained/Recovered	Impact Comment:	CONTAINED/RECOVERED
Action:	Notification		
Action Date:	16-JUN-92		

Action Comment: Auto populated via migration process

Responsible Party:

Contact:	Not reported	Title:	Not reported
Telephone:	(414) 463-0630	Extention:	Not reported
Fax Number:	Not reported	Email:	Not reported
Company:	MOBIL OIL 9922 W CAPITOL DR MILWAUKEE, WI 53222		
Mailing Addr:	Not reported Not reported		

Consultant:

Contact:	Not reported	Title:	Not reported
Telephone:	Not reported	Extention:	Not reported
Fax Number:	Not reported	Email:	Not reported
Company:	Not reported Not reported Not reported		
Mailing Addr:	Not reported Not reported		

W98 ENE 1/2-1 Higher	MOBIL OIL CORP S S PEA 5600 N PORT WASHINGTON RD GLENDALÉ, WI 53217	FINDS	1000697425 WID988620548
--------------------------------------	--	--------------	--

W99 ENE 1/2-1 Higher	SILVER PORT SHELL 5600 N PORT WASHINGTON RD GLENDALÉ, WI 53217	UST	U002214642 N/A
--------------------------------------	---	------------	---------------------------------

MAP FINDINGS

Map ID
Direction
Distance
Elevation

Site

Database(s)

EDR ID Number
EPA ID Number

SILVER PORT SHELL (Continued)

U002214642

UST:

Tank ID:	400400180	Fire Dept Cover:	Village
Fed Regulated:	Yes	Capacity:	550
User Type:	Gas Station	Contents:	Sand/Gravel/Slurry
Date Abandoned:	01/01/1999	Site Assessment:	Not reported
Out of Serv Date:	Not reported	Last Inspection:	10/30/1989
Double Wall:	No	Overfill Prot:	No
Date Installed:	01/01/1966	Spill Cont:	No
Owner Name:	SHELL OIL		
Owner Address:	1626 S HARBOR DR MILWAUKEE, WI 53207		
Facility Status:	Abandoned - Filled with Inert Material		
Construction Material:	Bare Steel		
Chemical CAS #:	Not reported		
Piping Type:	Not Defined		
Piping Construction:	Unknown		
Piping Leak Detect:	Not Defined, Not Defined		
Tank Leak Detect:	Not Defined, Not Defined		

**W100
ENE
1/2-1
Higher**

**SHELL OIL
5600 N PORT WASHINGTON RD
GLENDALE, WI 53217**

UST

**U002214600
N/A**

UST:

Tank ID:	400400414	Fire Dept Cover:	Village
Fed Regulated:	Yes	Capacity:	1000
User Type:	Gas Station	Contents:	Waste Oil
Date Abandoned:	04/30/1992	Site Assessment:	Not reported
Out of Serv Date:	Not reported	Last Inspection:	05/21/1992
Double Wall:	No	Overfill Prot:	No
Date Installed:	09/12/1986	Spill Cont:	No
Owner Name:	SHELL OIL		
Owner Address:	1415 W 22ND ST OAK BROOK, IL 60522		
Facility Status:	Abandoned - Tank Removed		
Construction Material:	Fiberglass		
Chemical CAS #:	Not reported		
Piping Type:	Not Defined		
Piping Construction:	Bare Steel		
Piping Leak Detect:	Not Defined, Not Defined		
Tank Leak Detect:	Not Required at Present, Not Defined		

**W101
ENE
1/2-1
Higher**

**FORMER UNOCAL 76/ WDOT
5615 N PORT WASHINGTON RD
GLENDALE, WI 53209**

UST

**U002052505
N/A**

MAP FINDINGS

Map ID
Direction
Distance
Elevation

Site

Database(s)

EDR ID Number
EPA ID Number

FORMER UNOCAL 76/ WDOT (Continued)

U002052505

UST:

Tank ID:	402004765	Fire Dept Cover:	City
Fed Regulated:	Yes	Capacity:	10000
User Type:	Gas Station	Contents:	Unleaded
Date Abandoned:	06/03/1992	Site Assessment:	Not reported
Out of Serv Date:	Not reported	Last Inspection:	05/26/1993
Double Wall:	No	Overfill Prot:	No
Date Installed:	01/01/1983	Spill Cont:	No
Owner Name:	WDOT		
Owner Address:	141 NW BARSTOW WAUKESHA, WI 53187		
Facility Status:	Abandoned - Tank Removed		
Construction Material:	Fiberglass		
Chemical CAS #:	Not reported		
Piping Type:	Not Defined		
Piping Construction:	Fiberglass		
Piping Leak Detect:	Not Defined, Not Defined		
Tank Leak Detect:	Not Defined, Not Defined		

Tank ID:	402004767	Fire Dept Cover:	City
Fed Regulated:	Yes	Capacity:	10000
User Type:	Gas Station	Contents:	Diesel
Date Abandoned:	06/03/1992	Site Assessment:	Not reported
Out of Serv Date:	Not reported	Last Inspection:	05/26/1993
Double Wall:	No	Overfill Prot:	No
Date Installed:	01/01/1983	Spill Cont:	No
Owner Name:	WDOT		
Owner Address:	141 NW BARSTOW WAUKESHA, WI 53187		
Facility Status:	Abandoned - Tank Removed		
Construction Material:	Fiberglass		
Chemical CAS #:	Not reported		
Piping Type:	Not Defined		
Piping Construction:	Fiberglass		
Piping Leak Detect:	Not Defined, Not Defined		
Tank Leak Detect:	Not Defined, Not Defined		

**W102
ENE
1/2-1
Higher**

**FORMER UNOCAL 76/WDOT
5615 N PORT WASHINGTON RD
GLENDALE, WI 53209**

UST

**U001932359
N/A**

MAP FINDINGS

Map ID
Direction
Distance
Elevation

Site

Database(s)

EDR ID Number
EPA ID Number

FORMER UNOCAL 76/WDOT (Continued)

U001932359

UST:

Tank ID:	402004766	Fire Dept Cover:	City
Fed Regulated:	Yes	Capacity:	10000
User Type:	Gas Station	Contents:	Unleaded
Date Abandoned:	06/03/1992	Site Assessment:	Not reported
Out of Serv Date:	Not reported	Last Inspection:	05/26/1993
Double Wall:	No	Overfill Prot:	No
Date Installed:	01/01/1983	Spill Cont:	No
Owner Name:	WDOT		
Owner Address:	141 NW BARSTOW WAUKESHA, WI 53187		
Facility Status:	Abandoned - Tank Removed		
Construction Material:	Fiberglass		
Chemical CAS #:	Not reported		
Piping Type:	Not Defined		
Piping Construction:	Fiberglass		
Piping Leak Detect:	Not Defined, Not Defined		
Tank Leak Detect:	Not Defined, Not Defined		

Tank ID:	402004768	Fire Dept Cover:	City
Fed Regulated:	Yes	Capacity:	10000
User Type:	Gas Station	Contents:	Leaded
Date Abandoned:	06/03/1992	Site Assessment:	Not reported
Out of Serv Date:	Not reported	Last Inspection:	05/26/1993
Double Wall:	No	Overfill Prot:	No
Date Installed:	01/01/1983	Spill Cont:	No
Owner Name:	WDOT		
Owner Address:	141 NW BARSTOW WAUKESHA, WI 53187		
Facility Status:	Abandoned - Tank Removed		
Construction Material:	Fiberglass		
Chemical CAS #:	Not reported		
Piping Type:	Not Defined		
Piping Construction:	Fiberglass		
Piping Leak Detect:	Not Defined, Not Defined		
Tank Leak Detect:	Not Defined, Not Defined		

**W103
ENE
1/2-1
Higher**

**UNOCAL 76 WDOT
5615 N PORT WASHINGTON RD
MILWAUKEE, WI 53217**

UST

**U002151816
N/A**

MAP FINDINGS

Map ID
Direction
Distance
Elevation

Site

Database(s)

EDR ID Number
EPA ID Number

UNOCAL 76 WDOT (Continued)

U002151816

UST:

Tank ID:	402004952	Fire Dept Cover:	City
Fed Regulated:	Yes	Capacity:	6000
User Type:	Gas Station	Contents:	Unleaded
Date Abandoned:	06/01/1992	Site Assessment:	Not reported
Out of Serv Date:	Not reported	Last Inspection:	06/30/1994
Double Wall:	No	Overfill Prot:	No
Date Installed:	01/01/1999	Spill Cont:	No
Owner Name:	WDOT		
Owner Address:	141 N W BARSTOW WAUKESHA, WI 53187		
Facility Status:	Abandoned - Tank Removed		
Construction Material:	Bare Steel		
Chemical CAS #:	Not reported		
Piping Type:	Not Defined		
Piping Construction:	Unknown		
Piping Leak Detect:	Not Defined, Not Defined		
Tank Leak Detect:	Not Defined, Not Defined		

W104
ENE
1/2-1
Higher

SCRUB A DUB CARWASH
5615 N PORT WASHINGTON
GLENDALE, WI 53217

RCRIS-SQG **1000662661**
FINDS **WID988594867**

RCRIS:

Owner: WIDOT
(414) 548-5941

Record Date: 04/17/91

Classification: Small Quantity Generator

Used Oil Recyc: No

Violation Status: No violations found

W105
ENE
1/2-1
Higher

UNOCAL 76/WDOT
5615 N PORT WASHINGTON RD
MILWAUKEE, WI 53217

UST **U002215851**
N/A

MAP FINDINGS

Map ID
Direction
Distance
Elevation

Site

Database(s)

EDR ID Number
EPA ID Number

UNOCAL 76/WDOT (Continued)

U002215851

UST:

Tank ID:	402004951	Fire Dept Cover:	City
Fed Regulated:	Yes	Capacity:	6000
User Type:	Gas Station	Contents:	Unleaded
Date Abandoned:	06/01/1992	Site Assessment:	Not reported
Out of Serv Date:	Not reported	Last Inspection:	10/18/1995
Double Wall:	No	Overfill Prot:	N
Date Installed:	01/01/1999	Spill Cont:	N
Owner Name:	WDOT		
Owner Address:	141 N W BARSTOW WAUKESHA, WI 53187		
Facility Status:	Abandoned - Tank Removed		
Construction Material:	Bare Steel		
Chemical CAS #:	Not reported		
Piping Type:	Not Defined		
Piping Construction:	Unknown		
Piping Leak Detect:	Not Defined, Not Defined		
Tank Leak Detect:	Not Defined, Not Defined		

X106
ENE
1/2-1
Higher

KOHL'S FOOD STORES
5656 N PORT WASHINGTON RD
GLENDALE, WI 53217

UST

U001675812
N/A

UST:

Tank ID:	400400484	Fire Dept Cover:	City
Fed Regulated:	Yes	Capacity:	5000
User Type:	Gas Station	Contents:	Waste Oil
Date Abandoned:	03/27/1992	Site Assessment:	Not reported
Out of Serv Date:	Not reported	Last Inspection:	03/11/1993
Double Wall:	No	Overfill Prot:	No
Date Installed:	01/01/1967	Spill Cont:	No
Owner Name:	KOHL'S FOOD STORES INC		
Owner Address:	PO BOX 295 MILWAUKEE, WI 53201		
Facility Status:	Abandoned - Tank Removed		
Construction Material:	Bare Steel		
Chemical CAS #:	Not reported		
Piping Type:	Not Defined		
Piping Construction:	Bare Steel		
Piping Leak Detect:	Not Required, Not Defined		
Tank Leak Detect:	Not Required at Present, Not Defined		

MAP FINDINGS

Map ID
Direction
Distance
Elevation

Site

Database(s)

EDR ID Number
EPA ID Number

KOHL'S FOOD STORES (Continued)

U001675812

Tank ID:	400400485	Fire Dept Cover:	City
Fed Regulated:	Yes	Capacity:	5000
User Type:	Gas Station	Contents:	Leaded
Date Abandoned:	03/27/1992	Site Assessment:	Not reported
Out of Serv Date:	Not reported	Last Inspection:	03/11/1993
Double Wall:	No	Overfill Prot:	No
Date Installed:	01/01/1967	Spill Cont:	No
Owner Name:	KOHL'S FOOD STORES INC		
Owner Address:	PO BOX 295 MILWAUKEE, WI 53201		
Facility Status:	Abandoned - Tank Removed		
Construction Material:	Bare Steel		
Chemical CAS #:	Not reported		
Piping Type:	Not Defined		
Piping Construction:	Bare Steel		
Piping Leak Detect:	Not Required, Not Defined		
Tank Leak Detect:	Not Required at Present, Not Defined		

Tank ID:	400400486	Fire Dept Cover:	City
Fed Regulated:	Yes	Capacity:	5000
User Type:	Gas Station	Contents:	Leaded
Date Abandoned:	03/27/1992	Site Assessment:	Not reported
Out of Serv Date:	Not reported	Last Inspection:	03/31/1992
Double Wall:	No	Overfill Prot:	No
Date Installed:	01/01/1967	Spill Cont:	No
Owner Name:	KOHL'S FOOD STORES INC		
Owner Address:	PO BOX 295 MILWAUKEE, WI 53201		
Facility Status:	Abandoned - Tank Removed		
Construction Material:	Bare Steel		
Chemical CAS #:	Not reported		
Piping Type:	Not Defined		
Piping Construction:	Bare Steel		
Piping Leak Detect:	Not Required, Not Defined		
Tank Leak Detect:	Not Required at Present, Not Defined		

**X107
ENE
1/2-1
Higher**

**KOHL'S FOOD STORE
5656 N PORT WASHINGTON RD
GLENDALE, WI**

**WI WRRSER S101677831
LUST N/A**

LUST:

Facility ID:	241578700	Link ID:	24925
Contact:	JOHN M FEENEY	Priority:	HIGH
Activity Name:	KOHL'S FOOD STORE		
Activity Number:	0341000963		
Respsbl Party:	KOHL'S FOOD STORES		
	Not reported		
	MILWAUKEE, WI 53201		

MAP FINDINGS

Map ID Direction Distance Elevation	Site	Database(s)	EDR ID Number EPA ID Number
--	------	-------------	--------------------------------

KOHL'S FOOD STORE (Continued)

S101677831

WRRSER:

Route/Concern: Not reported	Added/HRS List: Not reported
Repair Action: Not reported	
Added/Inventory: Not reported	
Scoring System: Not reported	
Begin Date: 07/27/90	Site Priority: HIGH

Y108
West
1/2-1
Higher

WELLS BADGER IND INC
5431 N 27TH ST
MILWAUKEE, WI 53209

FINDS 1000291699
RCRIS-LQG WID006084347
UST

RCRIS:

Owner: NAME NOT REPORTED
(312) 555-1212

Record Date: 11/30/81

Classification: Large Quantity Generator

Used Oil Recyc: No

Violation Status: No violations found

UST:

Tank ID: 402004723	Fire Dept Cover: City
Fed Regulated: Yes	Capacity: 10000
User Type: Industrial	Contents: Other
Date Abandoned: 01/10/1989	Site Assessment: Not reported
Out of Serv Date: Not reported	Last Inspection: 02/02/1990
Double Wall: No	Overfill Prot: No
Date Installed: 01/01/1999	Spill Cont: No
Owner Name: STEVEN TRAEGER	
Owner Address: 5431 N 27TH ST MILWAUKEE, WI 53209	
Facility Status: Abandoned with No Product (Empty)	
Construction Material: Bare Steel	
Chemical CAS #: Not reported	
Piping Type: Not Defined	
Piping Construction: Unknown	
Piping Leak Detect: Not Defined, Not Defined	
Tank Leak Detect: Not Defined, Not Defined	

Y109
West
1/2-1
Higher

WELLS BADGER INDUSTRIES INC
5431 N 27TH ST
MILWAUKEE, WI

LUST S102452468
N/A

LUST:

Facility ID: 241062910	Link ID: 24295
Contact: Not reported	Priority: UNKNOWN
Activity Name: WELLS BADGER INDUSTRIES	
Activity Number: 0341000830	
Respsbl Party: Not reported	
Not reported	
Not reported	

MAP FINDINGS

Map ID Direction Distance Elevation	Site	Database(s)	EDR ID Number EPA ID Number
--	------	-------------	--------------------------------

W110 ENE 1/2-1 Higher	AMOCO CORP. 525 W SILVER SPRING DR GLENDALE, WI	WI WRRSER WI ERP LUST	S101677823 N/A
--------------------------------	--	--	---------------------------------

LUST:

Facility ID: 241444390	Link ID: 21998
Contact: Not reported	Priority: HIGH
Activity Name: DICKS AMOCO CERTICARE INC	
Activity Number: 0341000403	
Respsbl Party: AMOCO CORP	
5001 W 80TH ST, SUITE 890	
MINNEAPOLIS, MN 55437 - 1181	

WRRSER:

Route/Concern: Not reported	
Repair Action: Not reported	
Added/Inventory: Not reported	Added/HRS List: Not reported
Scoring System: Not reported	
Begin Date: 10/31/89	Site Priority: HIGH

WI ERP:

Facility ID: 100847	Contact: MARGARET M GRAEFE
Action Detail #: 0241100847	Act. Det. Name: AMOCO #18765
Action Name: Not reported	FID: 241444390
Q Section: Not reported	QQ Section: Not reported
Range: Not reported	Survey Section: Not reported
Survey Twnshp: Not reported	Survey Range: Not reported
Start Date: Not reported	
Substance: VOCs	
Subst Comment: Not reported	
Impact: Groundwater Contamination	
Impact Comment: Not reported	
Treatment Flag: Not reported	Disposal Flag: Not reported
Disposal City: Not reported	Disposal State: Not reported
Landfill Flag: Not reported	Disposal Amount: Not reported
Responsible Prty: TWIN CITIES DISTRICT	
RP Contact: Not reported	RP Title: Not reported
RP Address: 5001 W 80TH ST	
MINNEAPOLIS, MN 55437	
RP Telephone: Not reported	RP Extension: Not reported
RP Fax Number: Not reported	RP E-MAIL: Not reported
RP Mail Addr: Not reported	
Consultant: Not reported	
Cnslt Contact: Not reported	Cnslt Title: Not reported
Cnslt Address: Not reported	
Not reported	
Cnslt Telephone: Not reported	Cnslt Extension: Not reported
Cnslt Fax Numb: Not reported	Cnslt E-MAIL: Not reported
Cnslt Mail Addr: Not reported	
Not reported	

W111 ENE 1/2-1 Higher	AMOCO OIL CO 525 W SILVER SPRING GLENDALE, WI 53217	UST	U002253024 N/A
--------------------------------	--	------------	---------------------------------

MAP FINDINGS

Map ID
Direction
Distance
Elevation

Site

Database(s)

EDR ID Number
EPA ID Number

AMOCO OIL CO (Continued)

U002253024

UST:

Tank ID:	400400012	Fire Dept Cover:	City
Fed Regulated:	Yes	Capacity:	550
User Type:	Gas Station	Contents:	Waste Oil
Date Abandoned:	11/08/1996	Site Assessment:	Not reported
Out of Serv Date:	Not reported	Last Inspection:	01/23/1997
Double Wall:	No	Overfill Prot:	N
Date Installed:	01/01/1985	Spill Cont:	N
Owner Name:	AMOCO OIL CO		
Owner Address:	5001 W 80TH ST STE 890 MINNEAPOLIS, MN 55447		
Facility Status:	Abandoned - Tank Removed		
Construction Material:	Cathodically Protected and Coated Steel		
Chemical CAS #:	Not reported		
Piping Type:	Not Needed (contents must be waste oil)		
Piping Construction:	Cathodically Protected and Coated or Wrapped Steel, Sacrificial Nodes		
Piping Leak Detect:	Not Required, Not Defined		
Tank Leak Detect:	Manual Tank Gauging (only for tanks of less than 1000 gallons), Not Defined		

**W112
ENE
1/2-1
Higher**

**DICKS AMOCO CERTICARE INC
525 W SILVER SPRING DR
GLENDALE, WI 53217**

**RCRIS-SQG 1000664171
FINDS WID988610515**

RCRIS:

Owner: AMOCO OIL CO
(414) 549-9610

Record Date: 12/09/96

Classification: Small Quantity Generator

Used Oil Recyc: No

Violation Status: No violations found

**W113
ENE
1/2-1
Higher**

**AMOCO OIL SS# 18765
525 W SILVER SPRING
GLENDALE, WI 53217**

**UST U002202085
N/A**

MAP FINDINGS

Map ID
Direction
Distance
Elevation

Site

Database(s)

EDR ID Number
EPA ID Number

AMOCO OIL SS# 18765 (Continued)

U002202085

UST:

Tank ID:	400400009	Fire Dept Cover:	City
Fed Regulated:	Yes	Capacity:	6000
User Type:	Gas Station	Contents:	Unleaded
Date Abandoned:	11/06/1996	Site Assessment:	Not reported
Out of Serv Date:	Not reported	Last Inspection:	01/23/1997
Double Wall:	No	Overfill Prot:	Yes
Date Installed:	01/01/1971	Spill Cont:	Yes
Owner Name:	AMOCO OIL CO		
Owner Address:	5001 W 80TH ST SUITE 890 MINNEAPOLIS, MN 55437		
Facility Status:	Abandoned - Tank Removed		
Construction Material:	Relined		
Chemical CAS #:	Not reported		
Piping Type:	Suction Piping with Check Value at Pump and Inspectable		
Piping Construction:	Cathodically Protected and Coated or Wrapped Steel, Sacrificial Nodes		
Piping Leak Detect:	Tightness Testing, Not Defined		
Tank Leak Detect:	Tightness Testing, Not Defined		

Tank ID:	400400010	Fire Dept Cover:	City
Fed Regulated:	Yes	Capacity:	8000
User Type:	Gas Station	Contents:	Unleaded
Date Abandoned:	11/06/1996	Site Assessment:	Not reported
Out of Serv Date:	Not reported	Last Inspection:	01/23/1997
Double Wall:	No	Overfill Prot:	Yes
Date Installed:	01/01/1960	Spill Cont:	Yes
Owner Name:	AMOCO OIL CO		
Owner Address:	5001 W 80TH ST SUITE 890 MINNEAPOLIS, MN 55437		
Facility Status:	Abandoned - Tank Removed		
Construction Material:	Relined		
Chemical CAS #:	Not reported		
Piping Type:	Suction Piping with Check Value at Pump and Inspectable		
Piping Construction:	Cathodically Protected and Coated or Wrapped Steel, Sacrificial Nodes		
Piping Leak Detect:	Tightness Testing, Not Defined		
Tank Leak Detect:	Tightness Testing, Not Defined		

**W114
ENE
1/2-1
Higher**

**AMOCO OIL SS# 187665
525 W SILVER SPRING
GLENDALE, WI 53217**

UST

**U002138841
N/A**

MAP FINDINGS

Map ID
Direction
Distance
Elevation

Site

Database(s)

EDR ID Number
EPA ID Number

AMOCO OIL SS# 187665 (Continued)

U002138841

UST:

Tank ID:	400400011	Fire Dept Cover:	City
Fed Regulated:	Yes	Capacity:	10000
User Type:	Gas Station	Contents:	Unleaded
Date Abandoned:	11/06/1996	Site Assessment:	Not reported
Out of Serv Date:	Not reported	Last Inspection:	01/24/1997
Double Wall:	No	Overfill Prot:	Yes
Date Installed:	01/01/1985	Spill Cont:	Yes
Owner Name:	AMOCO OIL CO		
Owner Address:	5001 W 80TH ST SUITE 890 MINNEAPOLIS, MN 55437		
Facility Status:	Abandoned - Tank Removed		
Construction Material:	Cathodically Protected and Coated Steel		
Chemical CAS #:	Not reported		
Piping Type:	Suction Piping with Check Value at Tank		
Piping Construction:	Cathodically Protected and Coated or Wrapped Steel, Sacrificial Nodes		
Piping Leak Detect:	Tightness Testing, Not Defined		
Tank Leak Detect:	Tightness Testing, Not Defined		

**115
West
1/2-1
Higher**

**LAKEFIELD DAIRY PRODUCTS CO
5456 N 27TH ST
GLENDALE, WI 53209**

UST

**U002061286
N/A**

UST:

Tank ID:	400400322	Fire Dept Cover:	City
Fed Regulated:	Yes	Capacity:	1000
User Type:	Other	Contents:	Leaded
Date Abandoned:	06/23/1992	Site Assessment:	Not reported
Out of Serv Date:	Not reported	Last Inspection:	03/17/1993
Double Wall:	No	Overfill Prot:	No
Date Installed:	01/01/1999	Spill Cont:	No
Owner Name:	LAKEFIELD DAIRY PRODUCTS CO		
Owner Address:	5457 N 26TH ST GLENDALE, WI 53209		
Facility Status:	Abandoned - Tank Removed		
Construction Material:	Bare Steel		
Chemical CAS #:	Not reported		
Piping Type:	Suction Piping with Check Value at Tank		
Piping Construction:	Bare Steel		
Piping Leak Detect:	Not Required, Not Defined		
Tank Leak Detect:	Not Required at Present, Not Defined		

**Z116
NNW
1/2-1
Higher**

**STAN AND SONS
6030 N GREEN BAY RD
GLENDALE, WI 53209**

**RCRIS-SQG
FINDS
UST**

**1000983127
WI0000961656**

MAP FINDINGS

Map ID
Direction
Distance
Elevation

Site

Database(s)

EDR ID Number
EPA ID Number

STAN AND SONS (Continued)

1000983127

RCRIS:

Owner: PRZYBYCIEN LENNY
(414) 228-8620

Record Date: 11/29/94

Classification: Not reported

Used Oil Recyc: No

Violation Status: No violations found

UST:

Tank ID:	400400311	Fire Dept Cover:	City
Fed Regulated:	Yes	Capacity:	750
User Type:	Gas Station	Contents:	Waste Oil
Date Abandoned:	01/29/1993	Site Assessment:	Not reported
Out of Serv Date:	Not reported	Last Inspection:	05/18/1993
Double Wall:	No	Overfill Prot:	No
Date Installed:	01/01/1961	Spill Cont:	No
Owner Name:	LEONARD PRZYBYCIEN		
Owner Address:	6030 N GREEN BAY GLENDALE, WI 53209		
Facility Status:	Abandoned - Tank Removed		
Construction Material:	Coated Steel		
Chemical CAS #:	Not reported		
Piping Type:	Not Needed (contents must be waste oil)		
Piping Construction:	Coated Steel		
Piping Leak Detect:	Not Required, Not Defined		
Tank Leak Detect:	Manual Tank Gauging (only for tanks of less than 1000 gallons), Not Defined		

Tank ID:	400400312	Fire Dept Cover:	City
Fed Regulated:	Yes	Capacity:	5000
User Type:	Gas Station	Contents:	Unleaded
Date Abandoned:	01/29/1993	Site Assessment:	Not reported
Out of Serv Date:	Not reported	Last Inspection:	05/18/1993
Double Wall:	No	Overfill Prot:	No
Date Installed:	01/01/1966	Spill Cont:	No
Owner Name:	LEONARD PRZYBYCIEN		
Owner Address:	6030 N GREEN BAY GLENDALE, WI 53209		
Facility Status:	Abandoned - Tank Removed		
Construction Material:	Relined		
Chemical CAS #:	Not reported		
Piping Type:	Suction Piping with Check Value at Tank		
Piping Construction:	Bare Steel		
Piping Leak Detect:	Tightness Testing, Not Defined		
Tank Leak Detect:	Tightness Testing, Not Defined		

MAP FINDINGS

Map ID
Direction
Distance
Elevation

Site

Database(s)

EDR ID Number
EPA ID Number

STAN AND SONS (Continued)

1000983127

Tank ID:	400400313	Fire Dept Cover:	City
Fed Regulated:	Yes	Capacity:	5000
User Type:	Gas Station	Contents:	Unleaded
Date Abandoned:	01/29/1993	Site Assessment:	Not reported
Out of Serv Date:	Not reported	Last Inspection:	05/18/1993
Double Wall:	No	Overfill Prot:	No
Date Installed:	01/01/1966	Spill Cont:	No
Owner Name:	LEONARD PRZYBYCIEN		
Owner Address:	6030 N GREEN BAY GLENDALE, WI 53209		
Facility Status:	Abandoned - Tank Removed		
Construction Material:	Bare Steel		
Chemical CAS #:	Not reported		
Piping Type:	Suction Piping with Check Value at Tank		
Piping Construction:	Bare Steel		
Piping Leak Detect:	Tightness Testing, Not Defined		
Tank Leak Detect:	Tightness Testing, Not Defined		

Tank ID:	400400516	Fire Dept Cover:	Village
Fed Regulated:	Yes	Capacity:	1000
User Type:	Gas Station	Contents:	Waste Oil
Date Abandoned:	02/01/1993	Site Assessment:	Not reported
Out of Serv Date:	Not reported	Last Inspection:	05/18/1993
Double Wall:	No	Overfill Prot:	No
Date Installed:	01/01/1999	Spill Cont:	No
Owner Name:	LEONARD PRZYBYCIENT		
Owner Address:	8243 N SCHLAFER RD MENOMONEE FALLS, WI 53051		
Facility Status:	Abandoned - Tank Removed		
Construction Material:	Bare Steel		
Chemical CAS #:	Not reported		
Piping Type:	Not Defined		
Piping Construction:	Bare Steel		
Piping Leak Detect:	Not Defined, Not Defined		
Tank Leak Detect:	Not Defined, Not Defined		

Z117
NNW
1/2-1
Higher

STAN AND SONS SERVICE
6030 N GREEN BAY AVE
GLENDALE, WI

WI WRRSER S101677839
LUST N/A

LUST:

Facility ID:	241102180	Link ID:	30615
Contact:	Not reported	Priority:	HIGH
Activity Name:	STAN AND SONS SERVICE		
Activity Number:	0341003093		
Respsbl Party:	STAN & SONS SERVICE 6030 GREEN BAY RD GLENDALE, WI 53209		

MAP FINDINGS

Map ID Direction Distance Elevation	Site	Database(s)	EDR ID Number EPA ID Number
--	------	-------------	--------------------------------

STAN AND SONS SERVICE (Continued)

S101677839

WRRSER:

Route/Concern: Not reported	Added/HRS List: Not reported
Repair Action: Not reported	
Added/Inventory: Not reported	
Scoring System: Not reported	
Begin Date: 02/04/93	Site Priority: HIGH

**AA118
ESE
1/2-1
Higher**

**NODELL CADILLAC
5200 N PORT WASHINGTON RD
MILWAUKEE, WI**

LUST

**S102453813
N/A**

LUST:

Facility ID: 241256400	Link ID: 115479
Contact: Not reported	Priority: MODERATE
Activity Name: NODELL CADILLAC	
Activity Number: 0341115479	
Respsbl Party: NODELL CADILLAC 5200 N PORT WASHINGTON RD GLENDALE, WI 53217	

**AA119
ESE
1/2-1
Higher**

**NODELL CADILLAC INC
5200 N PORT WASHINGTON RD
GLENDALE, WI 53217**

UST

**U002211832
N/A**

UST:

Tank ID: 400400057	Fire Dept Cover: City
Fed Regulated: Yes	Capacity: 6000
User Type: Other	Contents: Unleaded
Date Abandoned: 11/12/1996	Site Assessment: Not reported
Out of Serv Date: Not reported	Last Inspection: 12/02/1996
Double Wall: No	Overfill Prot: N
Date Installed: 01/01/1967	Spill Cont: N
Owner Name: NODELL CADILLAC INC	
Owner Address: 5200 N PORT WASHINGTON RD GLENDALE, WI 53217	
Facility Status: Abandoned - Tank Removed	
Construction Material: Relined	
Chemical CAS #: Not reported	
Piping Type: Suction Piping with Check Value at Tank	
Piping Construction: Bare Steel	
Piping Leak Detect: Tightness Testing, Not Defined	
Tank Leak Detect: Tightness Testing, Not Required at Present	

MAP FINDINGS

Map ID
Direction
Distance
Elevation

Site

Database(s)

EDR ID Number
EPA ID Number

NODELL CADILLAC INC (Continued)

U002211832

Tank ID:	400400058	Fire Dept Cover:	City
Fed Regulated:	Yes	Capacity:	1000
User Type:	Other	Contents:	Waste Oil
Date Abandoned:	11/12/1996	Site Assessment:	Not reported
Out of Serv Date:	Not reported	Last Inspection:	12/02/1996
Double Wall:	No	Overfill Prot:	N
Date Installed:	01/01/1967	Spill Cont:	N
Owner Name:	NODELL CADILLAC INC		
Owner Address:	5200 N PORT WASHINGTON RD GLENDALE, WI 53217		
Facility Status:	Abandoned - Tank Removed		
Construction Material:	Bare Steel		
Chemical CAS #:	Not reported		
Piping Type:	Not Needed (contents must be waste oil)		
Piping Construction:	Bare Steel		
Piping Leak Detect:	Not Required, Not Defined		
Tank Leak Detect:	Tightness Testing, Not Defined		

Tank ID:	400400059	Fire Dept Cover:	City
Fed Regulated:	Yes	Capacity:	4000
User Type:	Other	Contents:	Unleaded
Date Abandoned:	11/12/1996	Site Assessment:	Not reported
Out of Serv Date:	Not reported	Last Inspection:	12/02/1996
Double Wall:	No	Overfill Prot:	N
Date Installed:	01/01/1967	Spill Cont:	N
Owner Name:	NODELL CADILLAC INC		
Owner Address:	5200 N PORT WASHINGTON RD GLENDALE, WI 53217		
Facility Status:	Abandoned - Tank Removed		
Construction Material:	Bare Steel		
Chemical CAS #:	Not reported		
Piping Type:	Suction Piping with Check Value at Tank		
Piping Construction:	Bare Steel		
Piping Leak Detect:	Tightness Testing, Not Defined		
Tank Leak Detect:	Tightness Testing, Not Required at Present		

MAP FINDINGS

Map ID
Direction
Distance
Elevation

Site

Database(s)

EDR ID Number
EPA ID Number

NODELL CADILLAC INC (Continued)

U002211832

Tank ID:	400400578	Fire Dept Cover:	City
Fed Regulated:	Yes	Capacity:	1000
User Type:	Bulk Storage	Contents:	Other
Date Abandoned:	11/13/1996	Site Assessment:	Not reported
Out of Serv Date:	Not reported	Last Inspection:	03/07/1997
Double Wall:	No	Overfill Prot:	N
Date Installed:	01/01/1967	Spill Cont:	N
Owner Name:	NODELL CADILLAC		
Owner Address:	5200 N PORT WASHINGTON RD GLENDALE, WI 53217		
Facility Status:	Abandoned - Tank Removed		
Construction Material:	Bare Steel		
Chemical CAS #:	Not reported		
Piping Type:	Suction Piping with Check Value at Tank		
Piping Construction:	Bare Steel		
Piping Leak Detect:	Not Required, Not Defined		
Tank Leak Detect:	Not Required at Present, Not Defined		

**AA120
ESE
1/2-1
Higher**

**NODELL CADILLAC INC
5200 N PORTWASHINGTON RD
MILWAUKEE, WI 53217**

**FINDS 1000204764
RCRIS-LQG WID023419435**

RCRIS:
Owner: NAME NOT REPORTED
(312) 555-1212

Record Date: 02/28/85

Classification: Large Quantity Generator

Used Oil Recyc: No

Violation Status: No violations found

**AB121
South
1/2-1
Higher**

**MOBIL STATION #05LJJ
4803 N GREEN BAY AVE
MILWAUKEE, WI 53209**

**UST U002147685
N/A**

MAP FINDINGS

Map ID
 Direction
 Distance
 Elevation

Site

Database(s)

EDR ID Number
 EPA ID Number

MOBIL STATION #05LJJ (Continued)

U002147685

UST:

Tank ID:	402005412	Fire Dept Cover:	City
Fed Regulated:	Yes	Capacity:	10000
User Type:	Gas Station	Contents:	Unleaded
Date Abandoned:	Not reported	Site Assessment:	Not reported
Out of Serv Date:	Not reported	Last Inspection:	04/15/1996
Double Wall:	No	Overfill Prot:	Yes
Date Installed:	09/01/1990	Spill Cont:	Yes
Owner Name:	MOBIL OIL CORP		
Owner Address:	POB 142667 AUSTIN, TX 78714		
Facility Status:	In Use		
Construction Material:	Fiberglass		
Chemical CAS #:	Not reported		
Piping Type:	Pressurized Piping, Flow Restrictor		
Piping Construction:	Fiberglass		
Piping Leak Detect:	Tightness Testing, Not Defined		
Tank Leak Detect:	Tightness Testing, Not Defined		

Tank ID:	402005413	Fire Dept Cover:	City
Fed Regulated:	Yes	Capacity:	10000
User Type:	Gas Station	Contents:	Unleaded
Date Abandoned:	Not reported	Site Assessment:	Not reported
Out of Serv Date:	Not reported	Last Inspection:	04/15/1996
Double Wall:	No	Overfill Prot:	Yes
Date Installed:	09/01/1988	Spill Cont:	Yes
Owner Name:	MOBIL OIL CORP		
Owner Address:	POB 142667 AUSTIN, TX 78714		
Facility Status:	In Use		
Construction Material:	Fiberglass		
Chemical CAS #:	Not reported		
Piping Type:	Pressurized Piping, Flow Restrictor		
Piping Construction:	Fiberglass		
Piping Leak Detect:	Tightness Testing, Not Defined		
Tank Leak Detect:	Tightness Testing, Not Defined		

MAP FINDINGS

Map ID
Direction
Distance
Elevation

Site

Database(s)

EDR ID Number
EPA ID Number

MOBIL STATION #05LJJ (Continued)

U002147685

Tank ID:	402005414	Fire Dept Cover:	City
Fed Regulated:	Yes	Capacity:	10000
User Type:	Gas Station	Contents:	Unleaded
Date Abandoned:	Not reported	Site Assessment:	Not reported
Out of Serv Date:	Not reported	Last Inspection:	04/15/1996
Double Wall:	No	Overfill Prot:	Yes
Date Installed:	09/01/1988	Spill Cont:	Yes
Owner Name:	MOBIL OIL CORP		
Owner Address:	POB 142667 AUSTIN, TX 78714		
Facility Status:	In Use		
Construction Material:	Fiberglass		
Chemical CAS #:	Not reported		
Piping Type:	Pressurized Piping, Flow Restrictor		
Piping Construction:	Fiberglass		
Piping Leak Detect:	Tightness Testing, Not Defined		
Tank Leak Detect:	Tightness Testing, Not Defined		

Tank ID:	402005415	Fire Dept Cover:	City
Fed Regulated:	Yes	Capacity:	10000
User Type:	Gas Station	Contents:	Unleaded
Date Abandoned:	Not reported	Site Assessment:	Not reported
Out of Serv Date:	Not reported	Last Inspection:	04/15/1996
Double Wall:	No	Overfill Prot:	Yes
Date Installed:	09/01/1990	Spill Cont:	Yes
Owner Name:	MOBIL OIL CORP		
Owner Address:	POB 142667 AUSTIN, TX 78714		
Facility Status:	In Use		
Construction Material:	Fiberglass		
Chemical CAS #:	Not reported		
Piping Type:	Pressurized Piping, Flow Restrictor		
Piping Construction:	Fiberglass		
Piping Leak Detect:	Tightness Testing, Not Defined		
Tank Leak Detect:	Tightness Testing, Not Defined		

AB122
South
1/2-1
Higher

MOBIL SERVICE STATION
4803 N GREEN BAY AVE
MILWAUKEE, WI 53209

UST

U002147671
N/A

MAP FINDINGS

Map ID
 Direction
 Distance
 Elevation

Site

Database(s)

EDR ID Number
 EPA ID Number

MOBIL SERVICE STATION (Continued)

U002147671

UST:

Tank ID:	402006866	Fire Dept Cover:	City
Fed Regulated:	Yes	Capacity:	1000
User Type:	Gas Station	Contents:	Unknown
Date Abandoned:	10/15/1993	Site Assessment:	Not reported
Out of Serv Date:	Not reported	Last Inspection:	06/12/1996
Double Wall:	No	Overfill Prot:	N
Date Installed:	01/01/1999	Spill Cont:	N
Owner Name:	MOBIL OIL CORP		
Owner Address:	1515 WOODFIELD RD SUITE 400 SCHAUMBURG, IL 60173		
Facility Status:	Abandoned - Tank Removed		
Construction Material:	Bare Steel		
Chemical CAS #:	Not reported		
Piping Type:	Not Defined		
Piping Construction:	Bare Steel		
Piping Leak Detect:	Not Defined, Not Defined		
Tank Leak Detect:	Not Defined, Not Defined		

Tank ID:	402006867	Fire Dept Cover:	City
Fed Regulated:	Yes	Capacity:	1000
User Type:	Gas Station	Contents:	Waste Oil
Date Abandoned:	10/15/1993	Site Assessment:	Not reported
Out of Serv Date:	Not reported	Last Inspection:	06/12/1996
Double Wall:	No	Overfill Prot:	N
Date Installed:	01/01/1999	Spill Cont:	N
Owner Name:	MOBIL OIL CORP		
Owner Address:	1515 WOODFIELD RD SUITE 400 SCHAUMBURG, IL 60173		
Facility Status:	Abandoned - Tank Removed		
Construction Material:	Bare Steel		
Chemical CAS #:	Not reported		
Piping Type:	Not Defined		
Piping Construction:	Bare Steel		
Piping Leak Detect:	Not Defined, Not Defined		
Tank Leak Detect:	Not Defined, Not Defined		

MAP FINDINGS

Map ID
Direction
Distance
Elevation

Site

Database(s)

EDR ID Number
EPA ID Number

MOBIL SERVICE STATION (Continued)

U002147671

Tank ID:	402006868	Fire Dept Cover:	City
Fed Regulated:	Yes	Capacity:	1000
User Type:	Gas Station	Contents:	Waste Oil
Date Abandoned:	10/15/1993	Site Assessment:	Not reported
Out of Serv Date:	Not reported	Last Inspection:	06/12/1996
Double Wall:	No	Overfill Prot:	N
Date Installed:	01/01/1999	Spill Cont:	N
Owner Name:	MOBIL OIL CORP		
Owner Address:	1515 WOODFIELD RD SUITE 400 SCHAUMBURG, IL 60173		
Facility Status:	Abandoned - Tank Removed		
Construction Material:	Bare Steel		
Chemical CAS #:	Not reported		
Piping Type:	Not Defined		
Piping Construction:	Unknown		
Piping Leak Detect:	Not Defined, Not Defined		
Tank Leak Detect:	Not Defined, Not Defined		

Tank ID:	402006869	Fire Dept Cover:	City
Fed Regulated:	Yes	Capacity:	1000
User Type:	Gas Station	Contents:	Waste Oil
Date Abandoned:	10/15/1993	Site Assessment:	Not reported
Out of Serv Date:	Not reported	Last Inspection:	06/12/1996
Double Wall:	No	Overfill Prot:	N
Date Installed:	01/01/1999	Spill Cont:	N
Owner Name:	MOBIL OIL CORP		
Owner Address:	1515 WOODFIELD RD SUITE 400 SCHAUMBURG, IL 60173		
Facility Status:	Abandoned - Tank Removed		
Construction Material:	Bare Steel		
Chemical CAS #:	Not reported		
Piping Type:	Not Defined		
Piping Construction:	Unknown		
Piping Leak Detect:	Not Defined, Not Defined		
Tank Leak Detect:	Not Defined, Not Defined		

AB123
South
1/2-1
Higher

MOBIL OIL CORP SS LJJ
4803 N GREEN BAY AVE
MILWAUKEE, WI 53209

FINDS
LUST

1000662743
WID988595724

LUST:

Facility ID:	241405230	Link ID:	31145
Contact:	Not reported	Priority:	UNKNOWN
Activity Name:	MOBIL OIL #05-LJJ		
Activity Number:	0341003691		
Respsbl Party:	MOBIL OIL		
	1515 WOODFIELD DR SCHAUMBURG, IL 60173		

AB124
South
1/2-1
Higher

LINCOLN PARK SELF SERVE MART
4803 N GREEN BAY AVE
MILWAUKEE, WI 53209

UST

U002210284
N/A

MAP FINDINGS

Map ID
 Direction
 Distance
 Elevation

Site

Database(s)

EDR ID Number
 EPA ID Number

LINCOLN PARK SELF SERVE MART (Continued)

U002210284

UST:

Tank ID:	402002596	Fire Dept Cover:	City
Fed Regulated:	Yes	Capacity:	12000
User Type:	Gas Station	Contents:	Unleaded
Date Abandoned:	09/01/1990	Site Assessment:	Not reported
Out of Serv Date:	Not reported	Last Inspection:	08/25/1992
Double Wall:	No	Overfill Prot:	No
Date Installed:	01/01/1972	Spill Cont:	No
Owner Name:	MOBIL OIL CORP		
Owner Address:	3225 GALLOWS RD RM 7W FAIRFAX, VA 22037		
Facility Status:	Abandoned - Tank Removed		
Construction Material:	Bare Steel		
Chemical CAS #:	Not reported		
Piping Type:	Not Defined		
Piping Construction:	Unknown		
Piping Leak Detect:	Not Defined, Not Defined		
Tank Leak Detect:	Not Defined, Not Defined		

Tank ID:	402002597	Fire Dept Cover:	City
Fed Regulated:	Yes	Capacity:	8000
User Type:	Gas Station	Contents:	Unleaded
Date Abandoned:	09/01/1990	Site Assessment:	Not reported
Out of Serv Date:	Not reported	Last Inspection:	08/25/1992
Double Wall:	No	Overfill Prot:	No
Date Installed:	01/01/1972	Spill Cont:	No
Owner Name:	MOBIL OIL CORP		
Owner Address:	3225 GALLOWS RD RM 7W FAIRFAX, VA 22037		
Facility Status:	Abandoned - Tank Removed		
Construction Material:	Bare Steel		
Chemical CAS #:	Not reported		
Piping Type:	Not Defined		
Piping Construction:	Unknown		
Piping Leak Detect:	Not Defined, Not Defined		
Tank Leak Detect:	Not Defined, Not Defined		

MAP FINDINGS

Map ID
Direction
Distance
Elevation

Site

Database(s)

EDR ID Number
EPA ID Number

LINCOLN PARK SELF SERVE MART (Continued)

U002210284

Tank ID:	402002598	Fire Dept Cover:	City
Fed Regulated:	Yes	Capacity:	6000
User Type:	Gas Station	Contents:	Leaded
Date Abandoned:	09/01/1990	Site Assessment:	Not reported
Out of Serv Date:	Not reported	Last Inspection:	08/25/1992
Double Wall:	No	Overfill Prot:	No
Date Installed:	01/01/1972	Spill Cont:	No
Owner Name:	MOBIL OIL CORP		
Owner Address:	3225 GALLOWS RD RM #7W FAIRFAX, VA 22037		
Facility Status:	Abandoned - Tank Removed		
Construction Material:	Bare Steel		
Chemical CAS #:	Not reported		
Piping Type:	Not Defined		
Piping Construction:	Unknown		
Piping Leak Detect:	Not Defined, Not Defined		
Tank Leak Detect:	Not Defined, Not Defined		

Tank ID:	402002599	Fire Dept Cover:	City
Fed Regulated:	Yes	Capacity:	550
User Type:	Gas Station	Contents:	Waste Oil
Date Abandoned:	09/01/1990	Site Assessment:	Not reported
Out of Serv Date:	Not reported	Last Inspection:	08/25/1992
Double Wall:	No	Overfill Prot:	No
Date Installed:	01/01/1972	Spill Cont:	No
Owner Name:	MOBIL OIL CORP		
Owner Address:	3225 GALLOWS RD RM #7W FAIRFAX, VA 22037		
Facility Status:	Abandoned - Tank Removed		
Construction Material:	Bare Steel		
Chemical CAS #:	Not reported		
Piping Type:	Not Defined		
Piping Construction:	Unknown		
Piping Leak Detect:	Not Defined, Not Defined		
Tank Leak Detect:	Not Defined, Not Defined		

AB125
South
1/2-1
Higher

LINCOLN PARK SERV MART
1710 W HAMPTON AVE
MILWAUKEE, WI 53209

UST

U001802138
N/A

MAP FINDINGS

Map ID
Direction
Distance
Elevation

Site

Database(s)

EDR ID Number
EPA ID Number

LINCOLN PARK SERV MART (Continued)

U001802138

UST:

Tank ID:	402004623	Fire Dept Cover:	City
Fed Regulated:	Yes	Capacity:	6000
User Type:	Gas Station	Contents:	Leaded
Date Abandoned:	10/01/1988	Site Assessment:	Not reported
Out of Serv Date:	Not reported	Last Inspection:	11/02/1989
Double Wall:	No	Overfill Prot:	No
Date Installed:	01/01/1999	Spill Cont:	No
Owner Name:	MOBIL OIL CORP		
Owner Address:	1515 WOODFIELD RD SUITE 400 SCHAUMBURG, IL 60173		
Facility Status:	Abandoned - Tank Removed		
Construction Material:	Coated Steel		
Chemical CAS #:	Not reported		
Piping Type:	Not Defined		
Piping Construction:	Unknown		
Piping Leak Detect:	Not Defined, Not Defined		
Tank Leak Detect:	Not Defined, Not Defined		

Tank ID:	402004624	Fire Dept Cover:	City
Fed Regulated:	Yes	Capacity:	8000
User Type:	Gas Station	Contents:	Unleaded
Date Abandoned:	10/01/1988	Site Assessment:	Not reported
Out of Serv Date:	Not reported	Last Inspection:	11/02/1989
Double Wall:	No	Overfill Prot:	No
Date Installed:	01/01/1999	Spill Cont:	No
Owner Name:	MOBIL OIL CORP		
Owner Address:	1515 WOODFIELD RD SUITE 400 SCHAUMBURG, IL 60173		
Facility Status:	Abandoned - Tank Removed		
Construction Material:	Coated Steel		
Chemical CAS #:	Not reported		
Piping Type:	Not Defined		
Piping Construction:	Unknown		
Piping Leak Detect:	Not Defined, Not Defined		
Tank Leak Detect:	Not Defined, Not Defined		

MAP FINDINGS

Map ID
Direction
Distance
Elevation

Site

Database(s)

EDR ID Number
EPA ID Number

LINCOLN PARK SERV MART (Continued)

U001802138

Tank ID:	402004625	Fire Dept Cover:	City
Fed Regulated:	Yes	Capacity:	7500
User Type:	Gas Station	Contents:	Unleaded
Date Abandoned:	10/01/1988	Site Assessment:	Not reported
Out of Serv Date:	Not reported	Last Inspection:	11/02/1989
Double Wall:	No	Overfill Prot:	No
Date Installed:	01/01/1999	Spill Cont:	No
Owner Name:	MOBIL OIL CORP		
Owner Address:	1515 WOODFIELD RD SUITE 400 SCHAUMBURG, IL 60173		
Facility Status:	Abandoned - Tank Removed		
Construction Material:	Coated Steel		
Chemical CAS #:	Not reported		
Piping Type:	Not Defined		
Piping Construction:	Unknown		
Piping Leak Detect:	Not Defined, Not Defined		
Tank Leak Detect:	Not Defined, Not Defined		

AC126
ESE
1/2-1
Higher

MILWAUKEE GEAR CO INC
5150 N PORT WASHINGTON RD
GLENDALE, WI 53217

UST

U002211402
N/A

UST:

Tank ID:	400400251	Fire Dept Cover:	City
Fed Regulated:	Yes	Capacity:	1000
User Type:	Industrial	Contents:	Unleaded
Date Abandoned:	07/07/1992	Site Assessment:	Not reported
Out of Serv Date:	Not reported	Last Inspection:	01/21/1997
Double Wall:	No	Overfill Prot:	N
Date Installed:	02/17/1986	Spill Cont:	N
Owner Name:	MILWAUKEE GEAR CO INC		
Owner Address:	5150 N PORT WASHINGTON RD GLENDALE, WI 53217		
Facility Status:	Abandoned - Tank Removed		
Construction Material:	Bare Steel		
Chemical CAS #:	Not reported		
Piping Type:	Not Defined		
Piping Construction:	Unknown		
Piping Leak Detect:	Not Defined, Not Defined		
Tank Leak Detect:	Not Defined, Not Defined		

MAP FINDINGS

Map ID
Direction
Distance
Elevation

Site

Database(s)

EDR ID Number
EPA ID Number

MILWAUKEE GEAR CO INC (Continued)

U002211402

Tank ID:	400400252	Fire Dept Cover:	City
Fed Regulated:	Yes	Capacity:	4000
User Type:	Industrial	Contents:	Unleaded
Date Abandoned:	11/16/1989	Site Assessment:	05/04/1990
Out of Serv Date:	Not reported	Last Inspection:	01/21/1997
Double Wall:	No	Overfill Prot:	N
Date Installed:	01/01/1980	Spill Cont:	N
Owner Name:	MILWAUKEE GEAR CO INC		
Owner Address:	5150 N PORT WASHINGTON RD GLENDALE, WI 53217		
Facility Status:	Abandoned - Tank Removed		
Construction Material:	Coated Steel		
Chemical CAS #:	Not reported		
Piping Type:	Not Defined		
Piping Construction:	Unknown		
Piping Leak Detect:	Not Defined, Not Defined		
Tank Leak Detect:	Not Defined, Not Defined		

Tank ID:	400400253	Fire Dept Cover:	City
Fed Regulated:	Yes	Capacity:	1000
User Type:	Industrial	Contents:	Unleaded
Date Abandoned:	11/15/1989	Site Assessment:	05/04/1990
Out of Serv Date:	Not reported	Last Inspection:	01/21/1997
Double Wall:	No	Overfill Prot:	N
Date Installed:	01/01/1975	Spill Cont:	N
Owner Name:	MILWAUKEE GEAR CO INC		
Owner Address:	5150 N PORT WASHINGTON RD GLENDALE, WI 53217		
Facility Status:	Abandoned - Tank Removed		
Construction Material:	Coated Steel		
Chemical CAS #:	Not reported		
Piping Type:	Not Defined		
Piping Construction:	Unknown		
Piping Leak Detect:	Not Defined, Not Defined		
Tank Leak Detect:	Not Defined, Not Defined		

MAP FINDINGS

Map ID
Direction
Distance
Elevation

Site

Database(s)

EDR ID Number
EPA ID Number

MILWAUKEE GEAR CO INC (Continued)

U002211402

Tank ID:	400400254	Fire Dept Cover:	City
Fed Regulated:	Yes	Capacity:	20000
User Type:	Industrial	Contents:	Diesel
Date Abandoned:	11/15/1989	Site Assessment:	05/04/1990
Out of Serv Date:	Not reported	Last Inspection:	01/21/1997
Double Wall:	No	Overfill Prot:	N
Date Installed:	01/01/1954	Spill Cont:	N
Owner Name:	MILWAUKEE GEAR CO INC		
Owner Address:	5150 N PORT WASHINGTON RD GLENDALE, WI 53217		
Facility Status:	Abandoned - Tank Removed		
Construction Material:	Coated Steel		
Chemical CAS #:	Not reported		
Piping Type:	Not Defined		
Piping Construction:	Unknown		
Piping Leak Detect:	Not Defined, Not Defined		
Tank Leak Detect:	Not Defined, Not Defined		

**AC127
ESE
1/2-1
Higher**

**MILWAUKEE GEAR CO
5150 N PORT WASHINGTON RD
MILWAUKEE, WI 53217**

**RCRIS-SQG 1000435462
FINDS WID006105704
WI WRRSER
LUST**

RCRIS:

Owner: MILWAUKEE GEAR CO
(414) 332-5857

Record Date: 01/16/97

Classification: Small Quantity Generator

Used Oil Recyc: No

Violation Status: No violations found

LUST:

Facility ID:	241167960	Link ID:	28836
Contact:	Not reported	Priority:	HIGH
Activity Name:	MILWAUKEE GEAR CO #1		
Activity Number:	0341002041		
Respsbl Party:	MILWAUKEE GEAR CO 5150 N PORT WASHINGTON RD GLENDALE, WI 53217		
Facility ID:	241167960	Link ID:	29851
Contact:	Not reported	Priority:	HIGH
Activity Name:	MILWAUKEE GEAR SITE #2		
Activity Number:	0341002489		
Respsbl Party:	MILWAUKEE GEAR CO 5150 N PORT WASHINGTON RD GLENDALE, WI 53217		

MAP FINDINGS

Map ID Direction Distance Elevation	Site	Database(s)	EDR ID Number EPA ID Number
	MILWAUKEE GEAR CO (Continued)		1000435462
	<p>WRRSER:</p> <p>Route/Concern: Not reported</p> <p>Repair Action: Not reported</p> <p>Added/Inventory: Not reported</p> <p>Scoring System: Not reported</p> <p>Begin Date: 05/02/90</p>	<p>Added/HRS List: Not reported</p> <p>Site Priority: HIGH</p>	
AC128 ESE 1/2-1 Higher	MILWAUKEE GEAR SITE #2 5150 N PORT WASHINGTON RD GLENDALE, WI	WI WRRSER	S101616397 N/A
	<p>WRRSER:</p> <p>Route/Concern: Not reported</p> <p>Repair Action: Not reported</p> <p>Added/Inventory: Not reported</p> <p>Scoring System: Not reported</p> <p>Begin Date: 07/07/92</p>	<p>Added/HRS List: Not reported</p> <p>Site Priority: MEDIUM</p>	
129 SSW 1/2-1 Higher	LINCOLN PARK BUILDING 1915 W HAMPTON AVE MILWAUKEE, WI	LUST	S102455152 N/A
	<p>LUST:</p> <p>Facility ID: 241905840</p> <p>Contact: Not reported</p> <p>Activity Name: LINCOLN PARK BUILDING</p> <p>Activity Number: 0341112534</p> <p>Respsnbl Party: EXCELL HOMESTEADS INC 6119 W FOND DU LAC AV MILWAUKEE, WI 53218</p>	<p>Link ID: 112534</p> <p>Priority: LOW</p>	
AC130 ESE 1/2-1 Higher	TREAT-ALL METALS INC. 5140 N. PORT WASHINGTON RD. MILWAUKEE, WI 53217	TRIS	1000898506 NA
AC131 ESE 1/2-1 Higher	TREAT ALL METALS INC 5140 N PORT WASHINGTON RD MILWAUKEE, WI 53217	RCRIS-SQG FINDS	1000158413 WID050267293
	<p>RCRIS:</p> <p>Owner: NAME NOT REPORTED (312) 555-1212</p> <p>Record Date: 08/18/80</p> <p>Classification: Small Quantity Generator</p>		

MAP FINDINGS

Map ID			EDR ID Number
Direction			
Distance			
Elevation	Site	Database(s)	EPA ID Number

TREAT ALL METALS INC (Continued)

1000158413

Used Oil Recyc: No
 Violation Status: No violations found

FINDS:

- Other Pertinent Environmental Activity Identified at Site:
- Facility has an active water discharge permit (under PCS)
 - Facility is monitored or permitted for air emissions under the Clean Air Act (under AFS/AIRS)

AD132
 South
 1/2-1
 Higher

KUEHN & SONS INC
 4775 N GREEN BAY AVE
 MILWAUKEE, WI 53209

UST
 LUST

U002060927
 N/A

LUST:

Facility ID: 241309750	Link ID: 27848
Contact: Not reported	Priority: MODERATE
Activity Name: KUEHN & SON USED CAR SALES	
Activity Number: 0341001687	
Respsbl Party: KUEHN & SON USED CARS	
4775 N GREEN BAY RD	
MILWAUKEE, WI 53209	

UST:

Tank ID: 402003368	Fire Dept Cover: City
Fed Regulated: Yes	Capacity: 1000
User Type: Other	Contents: Leaded
Date Abandoned: 05/30/1990	Site Assessment: 02/20/1991
Out of Serv Date: Not reported	Last Inspection: 05/01/1991
Double Wall: No	Overfill Prot: No
Date Installed: 01/01/1959	Spill Cont: No
Owner Name: ROBERT H KUEHN	
Owner Address: 4775 N GREEN BAY AVE	
MILWAUKEE, WI 53209	
Facility Status: Abandoned - Tank Removed	
Construction Material: Coated Steel	
Chemical CAS #: Not reported	
Piping Type: Not Defined	
Piping Construction: Unknown	
Piping Leak Detect: Not Defined, Not Defined	
Tank Leak Detect: Not Defined, Not Defined	

AD133
 South
 1/2-1
 Higher

KEUHN AND SONS INC
 4775 N GREENBAY AVE
 MILWAUKEE, WI 53209

FINDS

1000242885
 WID023405376

AD134
 South
 1/2-1
 Higher

KUEHN & SONS USED CARS
 4775 N GREEN BAY AVE
 MILWAUKEE, WI 53209

UST

U002060928
 N/A

MAP FINDINGS

Map ID
Direction
Distance
Elevation

Site

Database(s)

EDR ID Number
EPA ID Number

KUEHN & SONS USED CARS (Continued)

U002060928

UST:

Tank ID:	402003366	Fire Dept Cover:	City
Fed Regulated:	Yes	Capacity:	500
User Type:	Other	Contents:	Waste Oil
Date Abandoned:	05/31/1990	Site Assessment:	06/18/1990
Out of Serv Date:	Not reported	Last Inspection:	03/09/1995
Double Wall:	No	Overfill Prot:	N
Date Installed:	01/01/1999	Spill Cont:	N
Owner Name:	ROBERT H KUEHN		
Owner Address:	4775 N GREEN BAY AVE MILWAUKEE, WI 53209		
Facility Status:	Abandoned - Tank Removed		
Construction Material:	Coated Steel		
Chemical CAS #:	Not reported		
Piping Type:	Not Defined		
Piping Construction:	Bare Steel		
Piping Leak Detect:	Not Required, Not Defined		
Tank Leak Detect:	Not Required at Present, Not Defined		

AD135
South
1/2-1
Higher

KUEHN & SON USED CAR SALES
4775 N GREEN BAY AVE
MILWAUKEE, WI

WI WRRSER S100673861
N/A

WRRSER:

Route/Concern:	Not reported	Added/HRS List:	Not reported
Repair Action:	Not reported	Site Priority:	MEDIUM
Added/Inventory:	Not reported		
Scoring System:	Not reported		
Begin Date:	06/01/90		

AE136
ESE
1/2-1
Higher

HEALY S A CO
5110 N PORT WASHINGTON RD
GLENDALE, WI 53217

FINDS 1000293514
WID988574356

AF137
WNW
1/2-1
Higher

COCA COLA
2727 W SILVER SPRING DR
MILWAUKEE, WI 53209

UST U002147920
LUST N/A

LUST:

Facility ID:	241870750	Link ID:	102477
Contact:	Not reported	Priority:	MODERATE
Activity Name:	NATIONAL TEA CO		
Activity Number:	0341102477		
Respsbl Party:	NATIONAL TEA CO 514 EARTH CITY EXPRESSWAY ST LOUIS, MO 63177		

MAP FINDINGS

Map ID
Direction
Distance
Elevation

Site

Database(s)

EDR ID Number
EPA ID Number

COCA COLA (Continued)

U002147920

UST:

Tank ID:	402001203	Fire Dept Cover:	City
Fed Regulated:	Yes	Capacity:	10000
User Type:	Industrial	Contents:	Diesel
Date Abandoned:	04/18/1996	Site Assessment:	Not reported
Out of Serv Date:	Not reported	Last Inspection:	06/20/1996
Double Wall:	No	Overfill Prot:	N
Date Installed:	05/10/1978	Spill Cont:	N
Owner Name:	NORTHWESTERN MUTUAL LIFE		
Owner Address:	720 E WISCONSIN AV MILWAUKEE, WI 53202		
Facility Status:	Abandoned - Tank Removed		
Construction Material:	Cathodically Protected and Coated Steel		
Chemical CAS #:	Not reported		
Piping Type:	Not Defined		
Piping Construction:	Unknown		
Piping Leak Detect:	Not Defined, Not Defined		
Tank Leak Detect:	Not Defined, Not Defined		

Tank ID:	402001204	Fire Dept Cover:	City
Fed Regulated:	Yes	Capacity:	10000
User Type:	Industrial	Contents:	Unleaded
Date Abandoned:	04/18/1996	Site Assessment:	Not reported
Out of Serv Date:	Not reported	Last Inspection:	06/20/1996
Double Wall:	No	Overfill Prot:	N
Date Installed:	05/10/1978	Spill Cont:	N
Owner Name:	NORTHWESTERN MUTUAL LIFE		
Owner Address:	720 E WISCONSIN AV MILWAUKEE, WI 53202		
Facility Status:	Abandoned - Tank Removed		
Construction Material:	Cathodically Protected and Coated Steel		
Chemical CAS #:	Not reported		
Piping Type:	Not Defined		
Piping Construction:	Unknown		
Piping Leak Detect:	Not Defined, Not Defined		
Tank Leak Detect:	Not Defined, Not Defined		

MAP FINDINGS

Map ID
Direction
Distance
Elevation

Site

Database(s)

EDR ID Number
EPA ID Number

COCA COLA (Continued)

U002147920

Tank ID:	402001205	Fire Dept Cover:	City
Fed Regulated:	Yes	Capacity:	10000
User Type:	Industrial	Contents:	Unleaded
Date Abandoned:	04/18/1996	Site Assessment:	Not reported
Out of Serv Date:	Not reported	Last Inspection:	06/20/1996
Double Wall:	No	Overfill Prot:	N
Date Installed:	05/10/1978	Spill Cont:	N
Owner Name:	NORTHWESTERN MUTUAL LIFE		
Owner Address:	720 E WISCONSIN AV MILWAUKEE, WI 53202		
Facility Status:	Abandoned - Tank Removed		
Construction Material:	Cathodically Protected and Coated Steel		
Chemical CAS #:	Not reported		
Piping Type:	Not Defined		
Piping Construction:	Unknown		
Piping Leak Detect:	Not Defined, Not Defined		
Tank Leak Detect:	Not Defined, Not Defined		

Tank ID:	402003044	Fire Dept Cover:	City
Fed Regulated:	Yes	Capacity:	10000
User Type:	Industrial	Contents:	Diesel
Date Abandoned:	Not reported	Site Assessment:	Not reported
Out of Serv Date:	Not reported	Last Inspection:	08/11/1993
Double Wall:	No	Overfill Prot:	No
Date Installed:	05/10/1978	Spill Cont:	No
Owner Name:	NATIONAL TEA CO		
Owner Address:	2727 W SILVER SPRING DR MILWAUKEE, WI 53209		
Facility Status:	In Use		
Construction Material:	Cathodically Protected and Coated Steel		
Chemical CAS #:	Not reported		
Piping Type:	Not Defined		
Piping Construction:	Unknown		
Piping Leak Detect:	Not Defined, Not Defined		
Tank Leak Detect:	Not Defined, Not Defined		

MAP FINDINGS

Map ID
Direction
Distance
Elevation

Site

Database(s)

EDR ID Number
EPA ID Number

COCA COLA (Continued)

U002147920

Tank ID:	402003342	Fire Dept Cover:	City
Fed Regulated:	Yes	Capacity:	99
User Type:	Other	Contents:	Unleaded
Date Abandoned:	Not reported	Site Assessment:	Not reported
Out of Serv Date:	Not reported	Last Inspection:	05/25/1993
Double Wall:	No	Overfill Prot:	No
Date Installed:	01/01/1999	Spill Cont:	No
Owner Name:	NATIONAL TEA CO		
Owner Address:	2727 W SILVER SPRING DR MILWAUKEE, WI 53209		
Facility Status:	In Use		
Construction Material:	Unknown		
Chemical CAS #:	Not reported		
Piping Type:	Not Defined		
Piping Construction:	Unknown		
Piping Leak Detect:	Not Defined, Not Defined		
Tank Leak Detect:	Not Defined, Not Defined		

Tank ID:	402003344	Fire Dept Cover:	City
Fed Regulated:	Yes	Capacity:	99
User Type:	Other	Contents:	Leaded
Date Abandoned:	Not reported	Site Assessment:	Not reported
Out of Serv Date:	Not reported	Last Inspection:	05/25/1993
Double Wall:	No	Overfill Prot:	No
Date Installed:	01/01/1999	Spill Cont:	No
Owner Name:	NATIONAL TEA CO		
Owner Address:	2727 W SILVER SPRING DR MILWAUKEE, WI 53209		
Facility Status:	In Use		
Construction Material:	Other		
Chemical CAS #:	Not reported		
Piping Type:	Not Defined		
Piping Construction:	Unknown		
Piping Leak Detect:	Not Defined, Not Defined		
Tank Leak Detect:	Not Defined, Not Defined		

**AF138
WNW
1/2-1
Higher**

**NATIONAL TEA CO
2727 SILVER SPRING DR
MILWAUKEE, WI 53209**

**RCRIS-LQG 1001092305
WIR000009720**

RCRIS:
Owner: NORTHWESTERN MUTUAL LIFE INS CO
(414) 299-1841
Record Date: 01/09/96
Classification: Large Quantity Generator
Used Oil Recyc: No
Violation Status: No violations found

**AE139
ESE
1/2-1
Higher**

**SPILL AT 5100 N PORT WASHINGTON
5100 N PORT WASHINGTON
MILWAUKEE, WI**

**WI Spills S102580567
N/A**

MAP FINDINGS

Map ID
Direction
Distance
Elevation

Site

Database(s)

EDR ID Number
EPA ID Number

SPILL AT 5100 N PORT WASHINGTON (Continued)

S102580567

SPILL:

Facility ID:	Not reported	Contact:	Not reported
Fact Name:	5100 N PORT WASHINGTON	Detail Number:	0441043658
1/4 Section:	Not reported	1/4 1/4 Section:	Not reported
Section:	Not reported	Township:	Not reported
Range:	Not reported	Priority:	Not reported
Substance:	Oil & Grease	Sub. Comment:	Not reported
Impact:	Contained/Recovered	Impact Comment:	CONTAINED/RECOVERED
Action:	Notification		
Action Date:	09-MAY-89		

Action Comment: Auto populated via migration process

Responsible Party:

Contact:	Not reported	Title:	Not reported
Telephone:	Not reported	Extention:	Not reported
Fax Number:	Not reported	Email:	Not reported
Company:	Not reported		
	Not reported		
	Not reported		
Mailing Addr:	Not reported		
	Not reported		

Consultant:

Contact:	Not reported	Title:	Not reported
Telephone:	Not reported	Extention:	Not reported
Fax Number:	Not reported	Email:	Not reported
Company:	Not reported		
	Not reported		
	Not reported		
Mailing Addr:	Not reported		
	Not reported		

MAP FINDINGS

Map ID Direction Distance Elevation	Site	Database(s)	EDR ID Number EPA ID Number
--	------	-------------	--------------------------------

AF140 WNW 1/2-1 Higher	SPILL AT 2730 W SILVER SPRING 2730 W SILVER SPRING MILWAUKEE, WI	WI Spills	S102580110 N/A
---------------------------------	---	-----------	-------------------

SPILL:

Facility ID: Not reported Fact Name: 2730 W SILVER SPRING 1/4 Section: Not reported Section: Not reported Range: Not reported Substance: Other Impact: Soil Contamination Action: Notification Action Date: 23-SEP-88 Action Comment: Auto populated via migration process Responsible Party: Contact: Not reported Telephone: Not reported Fax Number: Not reported Company: HENRI'S FOOD PRODUCTS COMILWAUKEE Not reported Not reported Mailing Addr: Not reported Not reported Consultant: Contact: Not reported Telephone: Not reported Fax Number: Not reported Company: Not reported Not reported Not reported Mailing Addr: Not reported Not reported	Contact: Not reported Detail Number: 0441043137 1/4 1/4 Section: Not reported Township: Not reported Priority: Not reported Sub. Comment: Not reported Impact Comment: SOIL Title: Not reported Extention: Not reported Email: Not reported Title: Not reported Extention: Not reported Email: Not reported
---	---

AF141 WNW 1/2-1 Higher	HENRIS FOOD PRODUCT CO 2730 W SILVER SPRING DR MILWAUKEE, WI	LUST	S102451389 N/A
---------------------------------	---	------	-------------------

LUST:

Facility ID: 241342530 Contact: Not reported Activity Name: HENRI'S FOOD PRODUCTS CO., INC. Activity Number: 0341000055 Respsbl Party: Not reported 2730 W SILVER SPRING DR MILWAUKEE, WI 53209	Link ID: 20227 Priority: LOW
---	---------------------------------

AF142 WNW 1/2-1 Higher	HENRIS FOOD PRODUCTS CO 2730 W SILVER SPRING DR MILWAUKEE, WI 53209	RCRIS-LQG	1001128626 WIR000011049
---------------------------------	--	-----------	----------------------------

MAP FINDINGS

Map ID Direction Distance Elevation	Site	Database(s)	EDR ID Number EPA ID Number
--	------	-------------	--------------------------------

HENRIS FOOD PRODUCTS CO (Continued)

1001128626

RCRIS:
 Owner: HENRIS FOOD PRODUCTS CO
 (414) 461-7760
 Record Date: 02/22/96
 Classification: Large Quantity Generator
 Used Oil Recyc: No
 Violation Status: No violations found

**143
SSE
1/2-1
Higher**

**MILWAUKEE CO - LINCOLN PARK GOLF
1301 W HAMPTON AVE
GLENDALE, WI**

**WI WRRSER S101678494
LUST N/A**

LUST:
 Facility ID: 241642170 Link ID: 24980
 Contact: Not reported Priority: MODERATE
 Activity Name: MILWAUKEE CO - LINCOLN PARK GOLF
 Activity Number: 0341000976
 Respsbl Party: MILWAUKEE CNTY PARKS DEPT
 907 N 10TH ST
 MILWAUKEE, WI 53233

WRRSER:
 Route/Concern: Not reported
 Repair Action: Not reported
 Added/Inventory: Not reported Added/HRS List: Not reported
 Scoring System: Not reported
 Begin Date: 07/27/90 Site Priority: MEDIUM

**144
West
1/2-1
Higher**

**JEFFERSON SMURFIT CORP
2800 W CUSTER AVE
MILWAUKEE, WI 53209**

**RCRIS-SQG 1000662017
FINDS WID988568440
UST
LUST**

RCRIS:
 Owner: JEFFERSON SMURFIT CORP
 Record Date: 03/18/91
 Classification: Small Quantity Generator
 Used Oil Recyc: No
 Violation Status: No violations found

FINDS:
 Other Pertinent Environmental Activity Identified at Site:
 - Facility is monitored or permitted for air emissions under the Clean Air Act (under AFS/AIRS)

LUST:
 Facility ID: 241025290 Link ID: 108640
 Contact: Not reported Priority: HIGH
 Activity Name: JEFFERSON SMURFIT CORP
 Activity Number: 0341108640
 Respsbl Party: JEFFERSON SMURFIT CORP
 2800 W CUSTER AV
 MILWAUKEE, WI 53209

MAP FINDINGS

Map ID
Direction
Distance
Elevation

Site

Database(s)

EDR ID Number
EPA ID Number

JEFFERSON SMURFIT CORP (Continued)

1000662017

UST:

Tank ID:	402001983	Fire Dept Cover:	City
Fed Regulated:	Yes	Capacity:	15000
User Type:	Industrial	Contents:	Diesel
Date Abandoned:	08/19/1996	Site Assessment:	Not reported
Out of Serv Date:	Not reported	Last Inspection:	02/13/1997
Double Wall:	No	Overfill Prot:	N
Date Installed:	12/19/1984	Spill Cont:	N
Owner Name:	JOHN KEATING PROD MGR		
Owner Address:	2800 W CUSTER AVE MILWAUKEE, WI 53209		
Facility Status:	Abandoned - Tank Removed		
Construction Material:	Fiberglass		
Chemical CAS #:	Not reported		
Piping Type:	Suction Piping with Check Value at Tank		
Piping Construction:	Bare Steel		
Piping Leak Detect:	Tightness Testing, Not Defined		
Tank Leak Detect:	Tightness Testing, Not Defined		

145
South
1/2-1
Higher

KUEHN & SONS USED CARS
4770 N 18TH ST
MILWAUKEE, WI 53209

UST

U002209635
N/A

UST:

Tank ID:	402003367	Fire Dept Cover:	City
Fed Regulated:	Yes	Capacity:	500
User Type:	Other	Contents:	Waste Oil
Date Abandoned:	05/31/1990	Site Assessment:	06/18/1990
Out of Serv Date:	Not reported	Last Inspection:	02/25/1992
Double Wall:	No	Overfill Prot:	No
Date Installed:	01/01/1973	Spill Cont:	No
Owner Name:	ROBERT H KUEHN		
Owner Address:	4775 N GREEN BAY AVE MILWAUKEE, WI 53209		
Facility Status:	Abandoned - Tank Removed		
Construction Material:	Coated Steel		
Chemical CAS #:	Not reported		
Piping Type:	Not Defined		
Piping Construction:	Bare Steel		
Piping Leak Detect:	Not Required, Not Defined		
Tank Leak Detect:	Not Required at Present, Not Defined		

AG146
NNW
1/2-1
Higher

W. H. BRADY CO. COATING PRODS. DIV.
2230 W. FLORIST AVE. P.O. BOX 298
GLENDALE, WI 53209

FINDS
TRIS

1000815157
WIT560010373

FINDS:

- Other Pertinent Environmental Activity Identified at Site:
 - Facility has an active water discharge permit (under PCS)
 - Facility is monitored or permitted for air emissions under the Clean Air Act (under AFS/AIRS)

AG147
NNW
1/2-1
Higher

W H BRADY CO
2230 W FLORIST AVE
GLENDALE, WI 53209

UST

U002216186
N/A

MAP FINDINGS

Map ID
Direction
Distance
Elevation

Site

Database(s)

EDR ID Number
EPA ID Number

W H BRADY CO (Continued)

U002216186

UST:

Tank ID:	400400377	Fire Dept Cover:	City
Fed Regulated:	Yes	Capacity:	1000
User Type:	Industrial	Contents:	Chemical
Date Abandoned:	10/31/1990	Site Assessment:	Not reported
Out of Serv Date:	Not reported	Last Inspection:	07/02/1996
Double Wall:	No	Overfill Prot:	N
Date Installed:	01/01/1970	Spill Cont:	N
Owner Name:	W H BRADY CO		
Owner Address:	POB 571 MILWAUKEE, WI 53209		
Facility Status:	Abandoned - Tank Removed		
Construction Material:	Bare Steel		
Chemical CAS #:	00142825		
Piping Type:	Not Defined		
Piping Construction:	Unknown		
Piping Leak Detect:	Not Defined, Not Defined		
Tank Leak Detect:	Not Defined, Not Defined		

Tank ID:	400400378	Fire Dept Cover:	City
Fed Regulated:	Yes	Capacity:	1000
User Type:	Industrial	Contents:	Chemical
Date Abandoned:	10/31/1990	Site Assessment:	Not reported
Out of Serv Date:	Not reported	Last Inspection:	07/02/1996
Double Wall:	No	Overfill Prot:	N
Date Installed:	01/01/1970	Spill Cont:	N
Owner Name:	W H BRADY CO		
Owner Address:	POB 571 MILWAUKEE, WI 53201		
Facility Status:	Abandoned - Tank Removed		
Construction Material:	Bare Steel		
Chemical CAS #:	00142825		
Piping Type:	Not Defined		
Piping Construction:	Unknown		
Piping Leak Detect:	Not Defined, Not Defined		
Tank Leak Detect:	Not Defined, Not Defined		

MAP FINDINGS

Map ID
Direction
Distance
Elevation

Site

Database(s)

EDR ID Number
EPA ID Number

W H BRADY CO (Continued)

U002216186

Tank ID:	400400379	Fire Dept Cover:	City
Fed Regulated:	Yes	Capacity:	1000
User Type:	Industrial	Contents:	Chemical
Date Abandoned:	10/31/1990	Site Assessment:	Not reported
Out of Serv Date:	Not reported	Last Inspection:	07/02/1996
Double Wall:	No	Overfill Prot:	N
Date Installed:	01/01/1970	Spill Cont:	N
Owner Name:	W H BRADY CO		
Owner Address:	POB 571 MILWAUKEE, WI 53209		
Facility Status:	Abandoned - Tank Removed		
Construction Material:	Bare Steel		
Chemical CAS #:	00110805		
Piping Type:	Not Defined		
Piping Construction:	Unknown		
Piping Leak Detect:	Not Defined, Not Defined		
Tank Leak Detect:	Not Defined, Not Defined		

Tank ID:	400400380	Fire Dept Cover:	City
Fed Regulated:	Yes	Capacity:	5000
User Type:	Industrial	Contents:	Other
Date Abandoned:	08/01/1990	Site Assessment:	Not reported
Out of Serv Date:	Not reported	Last Inspection:	03/29/1991
Double Wall:	No	Overfill Prot:	No
Date Installed:	01/01/1970	Spill Cont:	No
Owner Name:	W H BRADY CO		
Owner Address:	727 W GLENDALE AVE GLENDALE, WI 53209		
Facility Status:	Abandoned - Tank Removed		
Construction Material:	Bare Steel		
Chemical CAS #:	Not reported		
Piping Type:	Not Defined		
Piping Construction:	Unknown		
Piping Leak Detect:	Not Defined, Not Defined		
Tank Leak Detect:	Not Defined, Not Defined		

MAP FINDINGS

Map ID
Direction
Distance
Elevation

Site

Database(s)

EDR ID Number
EPA ID Number

W H BRADY CO (Continued)

U002216186

Tank ID:	400400381	Fire Dept Cover:	City
Fed Regulated:	Yes	Capacity:	10000
User Type:	Industrial	Contents:	Other
Date Abandoned:	08/01/1990	Site Assessment:	Not reported
Out of Serv Date:	Not reported	Last Inspection:	03/28/1991
Double Wall:	No	Overfill Prot:	No
Date Installed:	01/01/1970	Spill Cont:	No
Owner Name:	W H BRADY CO		
Owner Address:	727 W GLENDALE AVE GLENDALE, WI 53209		
Facility Status:	Abandoned - Tank Removed		
Construction Material:	Bare Steel		
Chemical CAS #:	Not reported		
Piping Type:	Not Defined		
Piping Construction:	Unknown		
Piping Leak Detect:	Not Defined, Not Defined		
Tank Leak Detect:	Not Defined, Not Defined		

Tank ID:	400400387	Fire Dept Cover:	City
Fed Regulated:	Yes	Capacity:	10000
User Type:	Industrial	Contents:	Other
Date Abandoned:	08/01/1990	Site Assessment:	Not reported
Out of Serv Date:	Not reported	Last Inspection:	03/29/1991
Double Wall:	No	Overfill Prot:	No
Date Installed:	01/01/1970	Spill Cont:	No
Owner Name:	W H BRADY CO		
Owner Address:	727 W GLENDALE AVE GLENDALE, WI 53209		
Facility Status:	Abandoned - Tank Removed		
Construction Material:	Bare Steel		
Chemical CAS #:	Not reported		
Piping Type:	Not Defined		
Piping Construction:	Unknown		
Piping Leak Detect:	Not Defined, Not Defined		
Tank Leak Detect:	Not Defined, Not Defined		

MAP FINDINGS

Map ID
Direction
Distance
Elevation

Site

Database(s)

EDR ID Number
EPA ID Number

W H BRADY CO (Continued)

U002216186

Tank ID:	402600121	Fire Dept Cover:	City
Fed Regulated:	Yes	Capacity:	10000
User Type:	Industrial	Contents:	Other
Date Abandoned:	09/01/1990	Site Assessment:	Not reported
Out of Serv Date:	Not reported	Last Inspection:	03/07/1996
Double Wall:	No	Overfill Prot:	Yes
Date Installed:	07/01/1990	Spill Cont:	N
Owner Name:	W H BRADY COATED PROD DIV		
Owner Address:	POB 298 MILWAUKEE, WI 53201		
Facility Status:	Abandoned - Filled with Inert Material		
Construction Material:	Cathodically Protected and Coated Steel		
Chemical CAS #:	Not reported		
Piping Type:	Not Defined, Not Defined		
Piping Construction:	Coated Steel		
Piping Leak Detect:	Not Defined, Not Defined		
Tank Leak Detect:	Automatic Tank Gauging, Line Leak Detector		

Tank ID:	402600122	Fire Dept Cover:	City
Fed Regulated:	Yes	Capacity:	10000
User Type:	Industrial	Contents:	Chemical
Date Abandoned:	Not reported	Site Assessment:	Not reported
Out of Serv Date:	Not reported	Last Inspection:	03/07/1996
Double Wall:	No	Overfill Prot:	Yes
Date Installed:	07/01/1990	Spill Cont:	Yes
Owner Name:	W H BRADY COATED PROD DIV		
Owner Address:	POB 298 MILWAUKEE, WI 53201		
Facility Status:	In Use		
Construction Material:	Cathodically Protected and Coated Steel		
Chemical CAS #:	64741840		
Piping Type:	Pressurized Piping, Auto Shutoff		
Piping Construction:	Coated Steel		
Piping Leak Detect:	Interstitial Monitoring, Not Defined		
Tank Leak Detect:	Automatic Tank Gauging, Line Leak Detector		

MAP FINDINGS

Map ID
Direction
Distance
Elevation

Site

Database(s)

EDR ID Number
EPA ID Number

W H BRADY CO (Continued)

U002216186

Tank ID:	402600123	Fire Dept Cover:	City
Fed Regulated:	Yes	Capacity:	10000
User Type:	Industrial	Contents:	Chemical
Date Abandoned:	Not reported	Site Assessment:	Not reported
Out of Serv Date:	Not reported	Last Inspection:	03/07/1996
Double Wall:	No	Overfill Prot:	Yes
Date Installed:	01/01/1990	Spill Cont:	Yes
Owner Name:	W H BRADY COATED PROD DIV		
Owner Address:	POB 298 MILWAUKEE, WI 53201		
Facility Status:	In Use		
Construction Material:	Cathodically Protected and Coated Steel		
Chemical CAS #:	00108883		
Piping Type:	Pressurized Piping, Auto Shutoff		
Piping Construction:	Coated Steel		
Piping Leak Detect:	Interstitial Monitoring, Not Defined		
Tank Leak Detect:	Groundwater Monitoring, Not Defined		

Tank ID:	402600124	Fire Dept Cover:	City
Fed Regulated:	Yes	Capacity:	3000
User Type:	Industrial	Contents:	Chemical
Date Abandoned:	Not reported	Site Assessment:	Not reported
Out of Serv Date:	Not reported	Last Inspection:	03/07/1996
Double Wall:	No	Overfill Prot:	Yes
Date Installed:	07/01/1990	Spill Cont:	Yes
Owner Name:	W H BRADY COATED PROD DIV		
Owner Address:	POB 298 MILWAUKEE, WI 53201		
Facility Status:	In Use		
Construction Material:	Cathodically Protected and Coated Steel		
Chemical CAS #:	00108883		
Piping Type:	Suction Piping with Check Value at Pump and Inspectable		
Piping Construction:	Coated Steel		
Piping Leak Detect:	Interstitial Monitoring, Not Defined		
Tank Leak Detect:	Automatic Tank Gauging, Line Leak Detector		

MAP FINDINGS

Map ID
Direction
Distance
Elevation

Site

Database(s)

EDR ID Number
EPA ID Number

W H BRADY CO (Continued)

U002216186

Tank ID:	402600125	Fire Dept Cover:	City
Fed Regulated:	Yes	Capacity:	5000
User Type:	Industrial	Contents:	Chemical
Date Abandoned:	Not reported	Site Assessment:	Not reported
Out of Serv Date:	Not reported	Last Inspection:	03/07/1996
Double Wall:	No	Overfill Prot:	Yes
Date Installed:	07/01/1990	Spill Cont:	Yes
Owner Name:	W H BRADY COATED PROD DIV		
Owner Address:	POB 298 MILWAUKEE, WI 53201		
Facility Status:	In Use		
Construction Material:	Cathodically Protected and Coated Steel		
Chemical CAS #:	00142825		
Piping Type:	Pressurized Piping, Auto Shutoff		
Piping Construction:	Coated Steel		
Piping Leak Detect:	Interstitial Monitoring, Not Defined		
Tank Leak Detect:	Automatic Tank Gauging, Line Leak Detector		

Tank ID:	402600126	Fire Dept Cover:	City
Fed Regulated:	Yes	Capacity:	5000
User Type:	Industrial	Contents:	Chemical
Date Abandoned:	Not reported	Site Assessment:	Not reported
Out of Serv Date:	Not reported	Last Inspection:	03/07/1996
Double Wall:	No	Overfill Prot:	Yes
Date Installed:	07/01/1990	Spill Cont:	Yes
Owner Name:	W H BRADY COATED PROD DIV		
Owner Address:	POB 298 MILWAUKEE, WI 53201		
Facility Status:	In Use		
Construction Material:	Cathodically Protected and Coated Steel		
Chemical CAS #:	00078933		
Piping Type:	Pressurized Piping, Auto Shutoff		
Piping Construction:	Coated Steel		
Piping Leak Detect:	Interstitial Monitoring, Not Defined		
Tank Leak Detect:	Automatic Tank Gauging, Line Leak Detector		

AG148
NNW
1/2-1
Higher

BRADY H CO TECHINCOTE DIV
2230 W FLORIST AVE
MILWAUKEE, WI

WI WDS

S100748652
N/A

AG149
NNW
1/2-1
Higher

BRADY WH CO COATED PRODUCTS DIV
2230 W FLORIST AVE
MILWAUKEE, WI 53209

RCRIS-LQG 1000193875
CERC-NFRAP WIT560010373
WI ERP

CERCLIS-NFRAP Classification Data:

Site Incident Category: Not reported
Ownership Status: OTHER
EPA Notes: Not reported

Federal Facility: NO
NPL Status: NOT ON NPL

CERCLIS-NFRAP Assessment History:

Assessment: DISCOVERY
Assessment: PRELIMINARY ASSESSMENT

Completed: 06/01/81
Completed: 12/01/84

MAP FINDINGS

Map ID
Direction
Distance
Elevation

Site

Database(s)

EDR ID Number
EPA ID Number

BRADY WH CO COATED PRODUCTS DIV (Continued)

1000193875

RCRIS:

Owner: W H BRADY CO
(312) 555-1212

Record Date: 08/18/80

Classification: Large Quantity Generator

Used Oil Recyc: No

Violation Status: Violations exist

There are 3 compliance/violation record(s) reported at this site:

<u>Evaluation</u>	<u>Area of Violation</u>	<u>Date of Compliance</u>
Other Evaluation	Generator-All Requirements	08/31/90
Other Evaluation	Generator-Land Ban Requirements	05/23/89
Compliance Evaluation Inspection (CEI)	Generator-All Requirements	08/31/90
	Generator-All Requirements	06/19/89
	Generator-All Requirements	06/19/89
	Generator-All Requirements	08/31/90

WI ERP:

Facility ID: 33125	Contact: PAM A MYLOTTA
Action Detail #: 0241000094	Act. Det. Name: W H BRADY COATED PRODUCTS
Action Name: Not reported	FID: 241029030
Q Section: Not reported	QQ Section: Not reported
Range: Not reported	Survey Section: Not reported
Survey Twnshp: Not reported	Survey Range: Not reported
Start Date: Not reported	
Substance: Not reported	
Subst Comment: Not reported	
Impact: Soil Contamination	
Impact Comment: Not reported	
Treatment Flag: Not reported	Disposal Flag: Not reported
Disposal City: Not reported	Disposal State: Not reported
Landfill Flag: Not reported	Disposal Amount: Not reported
Responsible Prty: Not reported	
RP Contact: Not reported	RP Title: Not reported
RP Address: Not reported	
RP Telephone: Not reported	RP Extension: Not reported
RP Fax Number: Not reported	RP E-MAIL: Not reported
RP Mail Addr: Not reported	
Consultant: Not reported	
Cnslt Contact: Not reported	Cnslt Title: Not reported
Cnslt Address: Not reported	
Cnslt Telephone: Not reported	Cnslt Extension: Not reported
Cnslt Fax Numb: Not reported	Cnslt E-MAIL: Not reported
Cnslt Mail Addr: Not reported	

**AG150
NNW
1/2-1
Higher**

**SPILL AT 2230 W FLORIST AVE
2230 W. FLORIST AVENUE
GLENDALE, WI**

WI Spills

**S102585593
N/A**

MAP FINDINGS

Map ID
Direction
Distance
Elevation

Site

Database(s)

EDR ID Number
EPA ID Number

SPILL AT 2230 W FLORIST AVE (Continued)

S102585593

SPILL:

Facility ID:	Not reported	Contact:	Not reported
Fact Name:	2230 W FLORIST AVE	Detail Number:	0441049193
1/4 Section:	Not reported	1/4 1/4 Section:	Not reported
Section:	Not reported	Township:	Not reported
Range:	Not reported	Priority:	Not reported
Substance:	Other	Sub. Comment:	Not reported
Impact:	Storm Sewer Contamination	Impact Comment:	STORM SEWER
Action:	Notification		
Action Date:	17-DEC-93		
Action Comment:	Auto populated via migration process		
Responsible Party:			
Contact:	Not reported	Title:	Not reported
Telephone:	Not reported	Extention:	Not reported
Fax Number:	Not reported	Email:	Not reported
Company:	WH BRADEY		
	2230 W. FLORIST AVENUE		
	GLENDALE, WI		
Mailing Addr:	Not reported		
	Not reported		
Consultant:			
Contact:	Not reported	Title:	Not reported
Telephone:	Not reported	Extention:	Not reported
Fax Number:	Not reported	Email:	Not reported
Company:	Not reported		
	Not reported		
	Not reported		
Mailing Addr:	Not reported		
	Not reported		

MAP FINDINGS

Map ID Direction Distance Elevation	Site	Database(s)	EDR ID Number EPA ID Number
AG151 NNW 1/2-1 Higher	SPILL AT 2230 W FLORIST 2230 W FLORIST GLENDALE, WI SPILL: Facility ID: Not reported Fact Name: 2230 W FLORIST 1/4 Section: Not reported Section: Not reported Range: Not reported Substance: Other Impact: Soil Contamination Action: Notification Action Date: 26-SEP-90 Action Comment: Auto populated via migration process Responsible Party: Contact: Not reported Telephone: Not reported Fax Number: Not reported Company: WH BRADY CO 2230 W FLORIST GLENDALE, WI Mailing Addr: Not reported Not reported Consultant: Contact: Not reported Telephone: Not reported Fax Number: Not reported Company: Not reported Not reported Not reported Mailing Addr: Not reported Not reported	WI Spills	S102581913 N/A
AH152 North 1/2-1 Higher	HOBBS DAVID HONDA 6100 N GREENBAY RD MILWAUKEE, WI 53209 RCRIS: Owner: DAVID HOBBS (414) 352-6100 Record Date: 09/17/96 Classification: Small Quantity Generator Used Oil Recyc: No Violation Status: No violations found	RCRIS-SQG FINDS	1000164986 WID174818328
AH153 North 1/2-1 Higher	DAVID HOBBS HONDA 6100 W GREEN BAY AVE GLENDALE, WI 53209	UST	U002207804 N/A

MAP FINDINGS

Map ID
Direction
Distance
Elevation

Site

Database(s)

EDR ID Number
EPA ID Number

DAVID HOBBS HONDA (Continued)

U002207804

UST:

Tank ID:	400400424	Fire Dept Cover:	Village
Fed Regulated:	Yes	Capacity:	550
User Type:	Other	Contents:	Waste Oil
Date Abandoned:	10/09/1996	Site Assessment:	Not reported
Out of Serv Date:	Not reported	Last Inspection:	10/22/1996
Double Wall:	No	Overfill Prot:	N
Date Installed:	04/01/1987	Spill Cont:	N
Owner Name:	HOBBS HONDA		
Owner Address:	6100 W GREEN BAY AVE GLENDALE, WI 53209		
Facility Status:	Abandoned - Tank Removed		
Construction Material:	Cathodically Protected and Coated Steel		
Chemical CAS #:	Not reported		
Piping Type:	Not Needed (contents must be waste oil)		
Piping Construction:	Bare Steel		
Piping Leak Detect:	Not Required, Not Defined		
Tank Leak Detect:	Tightness Testing, Not Defined		

Tank ID:	400400425	Fire Dept Cover:	Village
Fed Regulated:	Yes	Capacity:	1000
User Type:	Other	Contents:	Unleaded
Date Abandoned:	10/09/1996	Site Assessment:	Not reported
Out of Serv Date:	Not reported	Last Inspection:	10/22/1996
Double Wall:	No	Overfill Prot:	N
Date Installed:	04/01/1987	Spill Cont:	N
Owner Name:	HOBBS HONDA		
Owner Address:	6100 W GREEN BAY AVE GLENDALE, WI 53209		
Facility Status:	Abandoned - Tank Removed		
Construction Material:	Fiberglass		
Chemical CAS #:	Not reported		
Piping Type:	Suction Piping with Check Value at Tank		
Piping Construction:	Bare Steel		
Piping Leak Detect:	Tightness Testing, Not Defined		
Tank Leak Detect:	Tightness Testing, Not Defined		

AH154
North
1/2-1
Higher

HOBBS DAVID HONDA
6100 N GREEN BAY AVE
GLENDALE, WI

LUST

S101710592
N/A

LUST:

Facility ID:	241328670	Link ID:	32680
Contact:	Not reported	Priority:	UNKNOWN
Activity Name:	DAVID HOBBS HONDA		
Activity Number:	0341005277		
Respsbl Party:	DAVID HOBBS HONDA 6100 N GREEN BAY AVE GLENDALE, WI 53209		

155
SSW
1/2-1
Higher

JEFFERS TRUE VALUE HARDWARE
2110 W HAMPTON AVE
MILWAUKEE, WI

LUST

S101134164
N/A

MAP FINDINGS

Map ID Direction Distance Elevation	Site	Database(s)	EDR ID Number EPA ID Number
--	------	-------------	--------------------------------

JEFFERS TRUE VALUE HARDWARE (Continued)

S101134164

LUST:

Facility ID:	241746340	Link ID:	31812
Contact:	Not reported	Priority:	UNKNOWN
Activity Name:	JEFFERS TRUE VALUE HARDWARE		
Activity Number:	0341004396		
Respsnbl Party:	JEFFERS TRUE VALUE HARDWARE		
	2110 W HAMPTON AVE		
	MILWAUKEE, WI 53209		

156
NW
1/2-1
Higher

ADA PRODUCTS
2350 W FLORIST AVE
MILWAUKEE, WI 53209

FINDS

1000128659
WID981948292

AI157
WNW
1/2-1
Higher

NORTH MILW LIME CEMENT CO
2826 W SILVER SPRING DR
MILWAUKEE, WI 53209

UST

U002211936
N/A

UST:

Tank ID:	402002695	Fire Dept Cover:	City
Fed Regulated:	Yes	Capacity:	6000
User Type:	Industrial	Contents:	Unleaded
Date Abandoned:	09/01/1989	Site Assessment:	Not reported
Out of Serv Date:	Not reported	Last Inspection:	02/15/1990
Double Wall:	No	Overfill Prot:	No
Date Installed:	01/01/1999	Spill Cont:	No
Owner Name:	TEWS COMAPNY INC		
Owner Address:	6200 W CENTER ST MILWAUKEE, WI 53210		
Facility Status:	Abandoned - Tank Removed		
Construction Material:	Coated Steel		
Chemical CAS #:	Not reported		
Piping Type:	Not Defined		
Piping Construction:	Unknown		
Piping Leak Detect:	Not Defined, Not Defined		
Tank Leak Detect:	Not Defined, Not Defined		

MAP FINDINGS

Map ID
Direction
Distance
Elevation

Site

Database(s)

EDR ID Number
EPA ID Number

NORTH MILW LIME CEMENT CO (Continued)

U002211936

Tank ID:	402002696	Fire Dept Cover:	City
Fed Regulated:	Yes	Capacity:	6000
User Type:	Industrial	Contents:	Chemical
Date Abandoned:	12/18/1996	Site Assessment:	Not reported
Out of Serv Date:	Not reported	Last Inspection:	01/30/1997
Double Wall:	No	Overfill Prot:	N
Date Installed:	01/01/1981	Spill Cont:	N
Owner Name:	TEWS CO		
Owner Address:	6200 W CENTER ST MILWAUKEE, WI 53210		
Facility Status:	Abandoned - Tank Removed		
Construction Material:	Fiberglass		
Chemical CAS #:	10043524		
Piping Type:	Not Defined		
Piping Construction:	Unknown		
Piping Leak Detect:	Tightness Testing, Not Defined		
Tank Leak Detect:	Tightness Testing, Not Defined		

**AI158
WNW
1/2-1
Higher**

**TEWS CO
2826 W SILVER SPRING DR
MILWAUKEE, WI 53209**

**UST
LUST**

**U002215267
N/A**

LUST:

Facility ID:	241010220	Link ID:	114835
Contact:	Not reported	Priority:	UNKNOWN
Activity Name:	TEWS CO 12K DIESEL		
Activity Number:	0341114835		
Respsnbl Party:	TEWS CO 6200 W CENTER ST MILWAUKEE, WI 53210		

UST:

Tank ID:	402002694	Fire Dept Cover:	City
Fed Regulated:	Yes	Capacity:	12000
User Type:	Industrial	Contents:	Diesel
Date Abandoned:	Not reported	Site Assessment:	Not reported
Out of Serv Date:	Not reported	Last Inspection:	10/10/1995
Double Wall:	No	Overfill Prot:	N
Date Installed:	01/01/1999	Spill Cont:	N
Owner Name:	TEWS CO		
Owner Address:	6200 W CENTER ST MILWAUKEE, WI 53210		
Facility Status:	In Use		
Construction Material:	Coated Steel		
Chemical CAS #:	Not reported		
Piping Type:	Suction Piping with Check Value at Tank		
Piping Construction:	Bare Steel		
Piping Leak Detect:	Tightness Testing, Not Defined		
Tank Leak Detect:	Tightness Testing, Not Defined		

**AI159
WNW
1/2-1
Higher**

**TEWS CO
2826 W SILVER SPRING DR
MILWAUKEE, WI 53216**

RCRIS-SQG

**1001128652
WIR000021576**

MAP FINDINGS

Map ID
Direction
Distance
Elevation

Site

Database(s)

EDR ID Number
EPA ID Number

TEWS CO (Continued)

1001128652

RCRIS:

Owner: LAFARGE CONSTRUCTION
(800) 352-3250

Record Date: 01/17/97

Classification: Small Quantity Generator

Used Oil Recyc: No

Violation Status: No violations found

**AJ160
ENE
1/2-1
Higher**

**SPILL AT 340 W SILVER SPRING AVE
340 W SILVER SPRING AVE
GLENDALE, WI**

WI Spills

**S102588434
N/A**

SPILL:

Facility ID:	Not reported	Contact:	Not reported
Fact Name:	340 W SILVER SPRING AVE	Detail Number:	0441052266
1/4 Section:	Not reported	1/4 1/4 Section:	Not reported
Section:	Not reported	Township:	Not reported
Range:	Not reported	Priority:	Not reported
Substance:	Waste Oil	Sub. Comment:	Not reported
Impact:	Soil Contamination	Impact Comment:	SOIL
Action:	Notification		
Action Date:	10-MAY-90		
Action Comment: Auto populated via migration process			
Responsible Party:			
Contact:	Not reported	Title:	Not reported
Telephone:	Not reported	Extention:	Not reported
Fax Number:	Not reported	Email:	Not reported
Company:	FIRESTONE AUTO		
	Not reported		
	GLENDALE, WI		
Mailing Addr:	Not reported		
	Not reported		
Consultant:			
Contact:	Not reported	Title:	Not reported
Telephone:	Not reported	Extention:	Not reported
Fax Number:	Not reported	Email:	Not reported
Company:	Not reported		
	Not reported		
	Not reported		
Mailing Addr:	Not reported		
	Not reported		

**AJ161
ENE
1/2-1
Higher**

**FIRESTONE
340 W SILVER SPRING DR
GLENDALE, WI 53217**

RCRIS-SQG

**1000983034
WI0000918136**

MAP FINDINGS

Map ID Direction Distance Elevation	Site	Database(s)	EDR ID Number EPA ID Number
--	------	-------------	--------------------------------

FIRESTONE (Continued)

1000983034

RCRIS:

Owner: PALMERO ANTHONY A
 Record Date: 10/31/94
 Classification: Small Quantity Generator
 Used Oil Recyc: No
 Violation Status: No violations found

AJ162
ENE
1/2-1
Higher

FIRESTONE
340 W SILVER SPRING DR
GLENDALE, WI 53217

FINDS

1000974886
WI0000918136

AJ163
ENE
1/2-1
Higher

FIRESTONE STORE
340 W SILVER SPRING DR
MILWAUKEE, WI 53217

UST
LUST

U002142575
N/A

LUST:

Facility ID: 241617310	Link ID: 32027
Contact: Not reported	Priority: LOW
Activity Name: FIRESTONE	
Activity Number: 0341004619	
Respsnbl Party: BRIDGESTONE FIRESTONE	
1200 FIRESTONE PKWY	
AKRON, OH 44317	

UST:

Tank ID: 400400079	Fire Dept Cover: City
Fed Regulated: Yes	Capacity: 550
User Type: Other	Contents: Waste Oil
Date Abandoned: 10/25/1994	Site Assessment: Not reported
Out of Serv Date: Not reported	Last Inspection: 01/05/1995
Double Wall: No	Overfill Prot: N
Date Installed: 01/01/1967	Spill Cont: N
Owner Name: FIRESTONE/R NEKLEWICZ	
Owner Address: 1200 FIRESTONE PKWY	
AKRON, OH 44317	
Facility Status: Abandoned - Tank Removed	
Construction Material: Bare Steel	
Chemical CAS #: Not reported	
Piping Type: Not Needed (contents must be waste oil)	
Piping Construction: Bare Steel	
Piping Leak Detect: Not Required, Not Defined	
Tank Leak Detect: Not Required at Present, Not Defined	

164
WNW
1/2-1
Higher

B AND K FINISHING CORP
2733 W CARMEN AVE
MILWAUKEE, WI 53209

FINDS
RCRIS-LQG

1000121237
WID066875840

MAP FINDINGS

Map ID Direction Distance Elevation	Site	Database(s)	EDR ID Number EPA ID Number
--	------	-------------	--------------------------------

B AND K FINISHING CORP (Continued)

1000121237

RCRIS:

Owner: NAME NOT REPORTED
(312) 555-1212

Record Date: 10/09/84

Classification: Large Quantity Generator

Used Oil Recyc: No

Violation Status: No violations found

**AJ165
ENE
1/2-1
Higher**

**ONE HOUR MARTINIZING
322 W SILVER SPRING RD
GLENDALE, WI 53217**

**RCRIS-SQG
FINDS**

**1000117765
WID981786338**

RCRIS:

Owner: JOMBLEE INC
(312) 555-1212

Record Date: 09/26/86

Classification: Small Quantity Generator

Used Oil Recyc: No

Violation Status: No violations found

**166
North
1/2-1
Higher**

**SUPERAMERICA #4125
6170 N GREEN BAY AVE
GLENDALE, WI 53209**

**UST
LUST**

**U002215120
N/A**

LUST:

Facility ID: 241102290	Link ID: 31100
Contact: Not reported	Priority: HIGH
Activity Name: SUPER AMERICA #4125	
Activity Number: 0341003642	
Respsbl Party: SUPER AMERICA GROUP INC 3499 DABNEY DR LEXINGTON, KY 40509	

MAP FINDINGS

Map ID
Direction
Distance
Elevation

Site

Database(s)

EDR ID Number
EPA ID Number

SUPERAMERICA #4125 (Continued)

U002215120

UST:

Tank ID:	400400352	Fire Dept Cover:	City
Fed Regulated:	Yes	Capacity:	12000
User Type:	Gas Station	Contents:	Unleaded
Date Abandoned:	Not reported	Site Assessment:	Not reported
Out of Serv Date:	Not reported	Last Inspection:	02/10/1997
Double Wall:	No	Overfill Prot:	Yes
Date Installed:	09/21/1977	Spill Cont:	Yes
Owner Name:	ASHLAND INC SA		
Owner Address:	3499 DABNEY DR LEXINGTON, KY 40509		
Facility Status:	In Use		
Construction Material:	Relined		
Chemical CAS #:	Not reported		
Piping Type:	Pressurized Piping, Auto Shutoff		
Piping Construction:	Bare Steel		
Piping Leak Detect:	Not Defined, Not Required		
Tank Leak Detect:	Not Defined, Not Defined		

Tank ID:	400400353	Fire Dept Cover:	City
Fed Regulated:	Yes	Capacity:	12000
User Type:	Gas Station	Contents:	Unleaded
Date Abandoned:	Not reported	Site Assessment:	Not reported
Out of Serv Date:	Not reported	Last Inspection:	02/10/1997
Double Wall:	No	Overfill Prot:	Yes
Date Installed:	09/21/1977	Spill Cont:	Yes
Owner Name:	ASHLAND INC SA		
Owner Address:	3499 DABNEY DR LEXINGTON, KY 40509		
Facility Status:	In Use		
Construction Material:	Relined		
Chemical CAS #:	Not reported		
Piping Type:	Pressurized Piping, Auto Shutoff		
Piping Construction:	Bare Steel		
Piping Leak Detect:	Not Defined, Not Required		
Tank Leak Detect:	Not Defined, Not Defined		

MAP FINDINGS

Map ID
 Direction
 Distance
 Elevation

Site

Database(s)

EDR ID Number
 EPA ID Number

SUPERAMERICA #4125 (Continued)

U002215120

Tank ID:	400400354	Fire Dept Cover:	City
Fed Regulated:	Yes	Capacity:	2000
User Type:	Gas Station	Contents:	Diesel
Date Abandoned:	Not reported	Site Assessment:	Not reported
Out of Serv Date:	Not reported	Last Inspection:	02/10/1997
Double Wall:	No	Overfill Prot:	N
Date Installed:	09/21/1977	Spill Cont:	N
Owner Name:	ASHLAND OIL INC SA		
Owner Address:	3499 DABNEY DR LEXINGTON, KY 40509		
Facility Status:	In Use		
Construction Material:	Bare Steel		
Chemical CAS #:	Not reported		
Piping Type:	Not Defined		
Piping Construction:	Bare Steel		
Piping Leak Detect:	Tightness Testing, Not Defined		
Tank Leak Detect:	Tightness Testing, Not Defined		

Tank ID:	400400355	Fire Dept Cover:	City
Fed Regulated:	Yes	Capacity:	8000
User Type:	Gas Station	Contents:	Diesel
Date Abandoned:	Not reported	Site Assessment:	Not reported
Out of Serv Date:	Not reported	Last Inspection:	02/10/1997
Double Wall:	No	Overfill Prot:	Yes
Date Installed:	09/21/1977	Spill Cont:	Yes
Owner Name:	ASHLAND INC SA		
Owner Address:	3499 DABNEY DR LEXINGTON, KY 40509		
Facility Status:	In Use		
Construction Material:	Relined		
Chemical CAS #:	Not reported		
Piping Type:	Pressurized Piping, Auto Shutoff		
Piping Construction:	Bare Steel		
Piping Leak Detect:	Not Defined, Not Required		
Tank Leak Detect:	Not Defined, Not Defined		

MAP FINDINGS

Map ID
Direction
Distance
Elevation

Site

Database(s)

EDR ID Number
EPA ID Number

SUPERAMERICA #4125 (Continued)

U002215120

Tank ID: 400400356	Fire Dept Cover: City
Fed Regulated: Yes	Capacity: 12000
User Type: Gas Station	Contents: Unleaded
Date Abandoned: Not reported	Site Assessment: Not reported
Out of Serv Date: Not reported	Last Inspection: 02/10/1997
Double Wall: No	Overfill Prot: Yes
Date Installed: 09/21/1977	Spill Cont: Yes
Owner Name: ASHLAND INC SA	
Owner Address: 3499 DABNEY DR	
	LEXINGTON, KY 40509
Facility Status: In Use	
Construction Material: Refined	
Chemical CAS #: Not reported	
Piping Type: Pressurized Piping, Auto Shutoff	
Piping Construction: Bare Steel	
Piping Leak Detect: Not Defined, Not Required	
Tank Leak Detect: Not Defined, Not Defined	

167
NNW
1/2-1
Higher

GB ELECTRICAL INC
6101 N BAKER RD
MILWAUKEE, WI 53209

FINDS

1000204187
WID982629438

168
NW
1/2-1
Higher

BALDI AUTO BODY
6025 N FLINT RD
GLENDALE, WI 53209

UST

U002043276
N/A

UST:

Tank ID: 400400448	Fire Dept Cover: City
Fed Regulated: Yes	Capacity: 500
User Type: Other	Contents: Unleaded
Date Abandoned: 10/01/1988	Site Assessment: Not reported
Out of Serv Date: Not reported	Last Inspection: 02/12/1990
Double Wall: No	Overfill Prot: No
Date Installed: 01/01/1999	Spill Cont: No
Owner Name: GARY BALDI	
Owner Address: 6025 N FLINT RD	
	GLENDALE, WI 53209
Facility Status: Abandoned - Tank Removed	
Construction Material: Unknown	
Chemical CAS #: Not reported	
Piping Type: Not Defined	
Piping Construction: Unknown	
Piping Leak Detect: Not Defined, Not Defined	
Tank Leak Detect: Not Defined, Not Defined	

AK169
ENE
1/2-1
Higher

SEARS AUTO CTR
5900 N PORT WASHINGTON RD
MILWAUKEE, WI 53217

FINDS

1000664240
WID988611216

MAP FINDINGS

Map ID Direction Distance Elevation	Site	Database(s)	EDR ID Number EPA ID Number
--	------	-------------	--------------------------------

AK170 ENE 1/2-1 Higher	RITZ CAMERA 407 5900 N PORT WASHINGTON RD GLENDALE, WI 53217	RCRIS-SQG FINDS	1000173472 WID982650277
---------------------------------	---	----------------------------------	--

RCRIS:

Owner: SCOTTS HOSPITALITY
(312) 555-1212

Record Date: 03/11/88

Classification: Small Quantity Generator

Used Oil Recyc: No

Violation Status: No violations found

AK171 ENE 1/2-1 Higher	BAY SHORE MALL 5900 N PORT WASHINGTON RD GLENDALE, WI	WI WRRSER WI ERP	S100674394 N/A
---------------------------------	--	-----------------------------------	---------------------------------

WRRSER:

Route/Concern: Not reported	Added/HRS List: Not reported
Repair Action: Not reported	
Added/Inventory: Not reported	Site Priority: MEDIUM
Scoring System: Not reported	
Begin Date: 08/13/92	

WI ERP:

Facility ID: 33690	Contact: PAM A MYLOTTA
Action Detail #: 0241000247	Act. Det. Name: FIRSTAR DEVELOPMENT CORP
Action Name: Not reported	FID: 241493560
Q Section: SW	QQ Section: SE
Range: 22E	Survey Section: 29
Survey Twnshp: 8	Survey Range: 22
Start Date: Not reported	
Substance: Not reported	
Subst Comment: Not reported	
Impact: Soil Contamination	
Impact Comment: Not reported	
Treatment Flag: Not reported	Disposal Flag: Not reported
Disposal City: Not reported	Disposal State: Not reported
Landfill Flag: Not reported	Disposal Amount: Not reported
Responsible Prty: Not reported	
RP Contact: Not reported	RP Title: Not reported
RP Address: Not reported	
RP Telephone: Not reported	RP Extension: Not reported
RP Fax Number: Not reported	RP E-MAIL: Not reported
RP Mail Addr: Not reported	
Consultant: Not reported	
Cnslt Contact: Not reported	Cnslt Title: Not reported
Cnslt Address: Not reported	
Cnslt Telephone: Not reported	Cnslt Extension: Not reported
Cnslt Fax Numb: Not reported	Cnslt E-MAIL: Not reported
Cnslt Mail Addr: Not reported	

MAP FINDINGS

Map ID Direction Distance Elevation	Site	Database(s)	EDR ID Number EPA ID Number																																																																																																																				
AL172 North 1/2-1 Higher	GLENNFIELD HEALTH CARE CENTER 1633 W BENDER RD GLENDALE, WI	LUST	S102455186 N/A																																																																																																																				
<p>LUST:</p> <table border="0"> <tr> <td>Facility ID:</td> <td>241662190</td> <td>Link ID:</td> <td>113134</td> </tr> <tr> <td>Contact:</td> <td>Not reported</td> <td>Priority:</td> <td>UNKNOWN</td> </tr> <tr> <td>Activity Name:</td> <td colspan="3">GLENNFIELD HEALTH CARE CENTER</td> </tr> <tr> <td>Activity Number:</td> <td colspan="3">0341113134</td> </tr> <tr> <td>Respsbl Party:</td> <td colspan="3">GLENNFIELD HEALTH CARE CENTER 1633 W BENDER RD GLENDALE, WI 53209</td> </tr> </table>				Facility ID:	241662190	Link ID:	113134	Contact:	Not reported	Priority:	UNKNOWN	Activity Name:	GLENNFIELD HEALTH CARE CENTER			Activity Number:	0341113134			Respsbl Party:	GLENNFIELD HEALTH CARE CENTER 1633 W BENDER RD GLENDALE, WI 53209																																																																																																		
Facility ID:	241662190	Link ID:	113134																																																																																																																				
Contact:	Not reported	Priority:	UNKNOWN																																																																																																																				
Activity Name:	GLENNFIELD HEALTH CARE CENTER																																																																																																																						
Activity Number:	0341113134																																																																																																																						
Respsbl Party:	GLENNFIELD HEALTH CARE CENTER 1633 W BENDER RD GLENDALE, WI 53209																																																																																																																						
AL173 North 1/2-1 Higher	LAUREL OAKS 1700 W BENDER RD GLENDALE, WI	WI ERP	S102355425 N/A																																																																																																																				
<p>WI ERP:</p> <table border="0"> <tr> <td>Facility ID:</td> <td>34495</td> <td>Contact:</td> <td>PAM A MYLOTTA</td> </tr> <tr> <td>Action Detail #:</td> <td>0241000464</td> <td>Act. Det. Name:</td> <td>LAUREL OAKS</td> </tr> <tr> <td>Action Name:</td> <td>Not reported</td> <td>FID:</td> <td>241493670</td> </tr> <tr> <td>Q Section:</td> <td>NE</td> <td>QQ Section:</td> <td>NE</td> </tr> <tr> <td>Range:</td> <td>22E</td> <td>Survey Section:</td> <td>30</td> </tr> <tr> <td>Survey Twnshp:</td> <td>8</td> <td>Survey Range:</td> <td>22</td> </tr> <tr> <td>Start Date:</td> <td>Not reported</td> <td></td> <td></td> </tr> <tr> <td>Substance:</td> <td>VOCs</td> <td></td> <td></td> </tr> <tr> <td>Subst Comment:</td> <td>Not reported</td> <td></td> <td></td> </tr> <tr> <td>Impact:</td> <td>Groundwater Contamination</td> <td></td> <td></td> </tr> <tr> <td>Impact Comment:</td> <td colspan="3">GROUNDWATER CONTAMINATION</td> </tr> <tr> <td>Treatment Flag:</td> <td>Not reported</td> <td>Disposal Flag:</td> <td>Not reported</td> </tr> <tr> <td>Disposal City:</td> <td>Not reported</td> <td>Disposal State:</td> <td>Not reported</td> </tr> <tr> <td>Landfill Flag:</td> <td>Not reported</td> <td>Disposal Amount:</td> <td>Not reported</td> </tr> <tr> <td>Responsible Prty:</td> <td>Not reported</td> <td></td> <td></td> </tr> <tr> <td>RP Contact:</td> <td>LARRY K WEIS</td> <td>RP Title:</td> <td>PRESIDENT</td> </tr> <tr> <td>RP Address:</td> <td>1805 KENSINGTON DR WAUKESHA, WI 53188</td> <td></td> <td></td> </tr> <tr> <td>RP Telephone:</td> <td>Not reported</td> <td>RP Extension:</td> <td>Not reported</td> </tr> <tr> <td>RP Fax Number:</td> <td>Not reported</td> <td>RP E-MAIL:</td> <td>Not reported</td> </tr> <tr> <td>RP Mail Addr:</td> <td>Not reported</td> <td></td> <td></td> </tr> <tr> <td></td> <td>Not reported</td> <td></td> <td></td> </tr> <tr> <td>Consultant:</td> <td>Not reported</td> <td></td> <td></td> </tr> <tr> <td>Cnslt Contact:</td> <td>Not reported</td> <td>Cnslt Title:</td> <td>Not reported</td> </tr> <tr> <td>Cnslt Address:</td> <td>Not reported</td> <td></td> <td></td> </tr> <tr> <td></td> <td>Not reported</td> <td></td> <td></td> </tr> <tr> <td>Cnslt Telephone:</td> <td>Not reported</td> <td>Cnslt Extension:</td> <td>Not reported</td> </tr> <tr> <td>Cnslt Fax Numb:</td> <td>Not reported</td> <td>Cnslt E-MAIL:</td> <td>Not reported</td> </tr> <tr> <td>Cnslt Mail Addr:</td> <td>Not reported</td> <td></td> <td></td> </tr> <tr> <td></td> <td>Not reported</td> <td></td> <td></td> </tr> </table>				Facility ID:	34495	Contact:	PAM A MYLOTTA	Action Detail #:	0241000464	Act. Det. Name:	LAUREL OAKS	Action Name:	Not reported	FID:	241493670	Q Section:	NE	QQ Section:	NE	Range:	22E	Survey Section:	30	Survey Twnshp:	8	Survey Range:	22	Start Date:	Not reported			Substance:	VOCs			Subst Comment:	Not reported			Impact:	Groundwater Contamination			Impact Comment:	GROUNDWATER CONTAMINATION			Treatment Flag:	Not reported	Disposal Flag:	Not reported	Disposal City:	Not reported	Disposal State:	Not reported	Landfill Flag:	Not reported	Disposal Amount:	Not reported	Responsible Prty:	Not reported			RP Contact:	LARRY K WEIS	RP Title:	PRESIDENT	RP Address:	1805 KENSINGTON DR WAUKESHA, WI 53188			RP Telephone:	Not reported	RP Extension:	Not reported	RP Fax Number:	Not reported	RP E-MAIL:	Not reported	RP Mail Addr:	Not reported				Not reported			Consultant:	Not reported			Cnslt Contact:	Not reported	Cnslt Title:	Not reported	Cnslt Address:	Not reported				Not reported			Cnslt Telephone:	Not reported	Cnslt Extension:	Not reported	Cnslt Fax Numb:	Not reported	Cnslt E-MAIL:	Not reported	Cnslt Mail Addr:	Not reported				Not reported		
Facility ID:	34495	Contact:	PAM A MYLOTTA																																																																																																																				
Action Detail #:	0241000464	Act. Det. Name:	LAUREL OAKS																																																																																																																				
Action Name:	Not reported	FID:	241493670																																																																																																																				
Q Section:	NE	QQ Section:	NE																																																																																																																				
Range:	22E	Survey Section:	30																																																																																																																				
Survey Twnshp:	8	Survey Range:	22																																																																																																																				
Start Date:	Not reported																																																																																																																						
Substance:	VOCs																																																																																																																						
Subst Comment:	Not reported																																																																																																																						
Impact:	Groundwater Contamination																																																																																																																						
Impact Comment:	GROUNDWATER CONTAMINATION																																																																																																																						
Treatment Flag:	Not reported	Disposal Flag:	Not reported																																																																																																																				
Disposal City:	Not reported	Disposal State:	Not reported																																																																																																																				
Landfill Flag:	Not reported	Disposal Amount:	Not reported																																																																																																																				
Responsible Prty:	Not reported																																																																																																																						
RP Contact:	LARRY K WEIS	RP Title:	PRESIDENT																																																																																																																				
RP Address:	1805 KENSINGTON DR WAUKESHA, WI 53188																																																																																																																						
RP Telephone:	Not reported	RP Extension:	Not reported																																																																																																																				
RP Fax Number:	Not reported	RP E-MAIL:	Not reported																																																																																																																				
RP Mail Addr:	Not reported																																																																																																																						
	Not reported																																																																																																																						
Consultant:	Not reported																																																																																																																						
Cnslt Contact:	Not reported	Cnslt Title:	Not reported																																																																																																																				
Cnslt Address:	Not reported																																																																																																																						
	Not reported																																																																																																																						
Cnslt Telephone:	Not reported	Cnslt Extension:	Not reported																																																																																																																				
Cnslt Fax Numb:	Not reported	Cnslt E-MAIL:	Not reported																																																																																																																				
Cnslt Mail Addr:	Not reported																																																																																																																						
	Not reported																																																																																																																						
AM174 West 1/2-1 Higher	JOHNSON CONTROLS BATTERY DIV 5400 N TEUTONIA AVE MILWAUKEE, WI	WI WDS	S100748655 N/A																																																																																																																				

MAP FINDINGS

Map ID Direction Distance Elevation	Site	Database(s)	EDR ID Number EPA ID Number
--	------	-------------	--------------------------------

AM175 West 1/2-1 Higher	JOHNSON CONTROLS INC BATTERY (TEUTONIA) 5400 N TEUTONIA AVE MILWAUKEE, WI 53209	FINDS RCRIS-LQG TRIS CERC-NFRAP	1000320556 WID000808857
----------------------------------	--	--	----------------------------

CERCLIS-NFRAP Classification Data:

Site Incident Category: Not reported	Federal Facility: NO
Ownership Status: OTHER	NPL Status: NOT ON NPL
EPA Notes: Not reported	

CERCLIS-NFRAP Assessment History:

Assessment: DISCOVERY	Completed: 08/01/80
Assessment: PRELIMINARY ASSESSMENT	Completed: 01/01/85
Assessment: SCREENING SITE INSPECTION	Completed: 11/19/90

CERCLIS-NFRAP Alias Name(s):
 GLOBE UNION INC
 JOHNSON CONTROLS INC BATTERY (TEUTONIA)

RCRIS:

Owner: JOHNSON CONTROLS INC GLOBE BATT TEUTONIA
 (414) 228-2452

Record Date: 05/09/96

Classification: Large Quantity Generator

Used Oil Recyc: No

Violation Status: No violations found

FINDS:

Other Pertinent Environmental Activity Identified at Site:
 - Facility is monitored or permitted for air emissions under the Clean Air Act (under AFS/AIRS)

AM176 West 1/2-1 Higher	GLOBE-UNION, INC. 5400 N. TEUTONIA AVE. MILWAUKEE, WI 53209	TSCA	1000162243 N/A
----------------------------------	--	------	-------------------

AM177 West 1/2-1 Higher	JOHNSON CONTROLS INC. BATTERY GROUP 5400 N. TEUTONIA AVE. MILWAUKEE, WI 53209	TRIS	1000897116 WID000080887
----------------------------------	--	------	----------------------------

178 WNW 1/2-1 Higher	AUER STEEL 2935 W SILVER SPRING DR MILWAUKEE, WI 53209	FINDS	1000839333 WID988623807
-------------------------------	---	-------	----------------------------

179 South 1/2-1 Higher	SPILL AT 4656 N 18TH ST 4656 N 18TH ST MILWAUKEE, WI	WI Spills	S102579547 N/A
---------------------------------	---	-----------	-------------------

SPILL:

Facility ID: Not reported	Contact: Not reported
Fact Name: 4656 N 18TH ST	Detail Number: 0441042524
1/4 Section: Not reported	1/4 1/4 Section: Not reported
Section: Not reported	Township: Not reported
Range: Not reported	Priority: Not reported
Substance: Not reported	Sub. Comment: Not reported

MAP FINDINGS

Map ID
Direction
Distance
Elevation

Site

Database(s)

EDR ID Number
EPA ID Number

SPILL AT 4656 N 18TH ST (Continued)

S102579547

Impact:	Other	Impact Comment:	OTHER
Action:	Notification		
Action Date:	26-JAN-88		
Action Comment:	Auto populated via migration process		
Responsible Party:			
Contact:	Not reported	Title:	Not reported
Telephone:	(414) 276-9311	Extention:	Not reported
Fax Number:	Not reported	Email:	Not reported
Company:	HOMETOWN INC 1519 E NORTH AVE MILWAUKEE, WI 53202		
Mailing Addr:	Not reported Not reported		
Consultant:			
Contact:	Not reported	Title:	Not reported
Telephone:	Not reported	Extention:	Not reported
Fax Number:	Not reported	Email:	Not reported
Company:	Not reported Not reported Not reported		
Mailing Addr:	Not reported Not reported		

180
NNW
1/2-1
Higher

AMBUR DISTILLED PRODUCTS INC
2101 W CAMDEN RD
GLENDALE, WI 53209

UST

U002253015
N/A

UST:

Tank ID:	400400086	Fire Dept Cover:	City
Fed Regulated:	Yes	Capacity:	2000
User Type:	Industrial	Contents:	Diesel
Date Abandoned:	06/27/1991	Site Assessment:	09/01/1991
Out of Serv Date:	Not reported	Last Inspection:	11/11/1991
Double Wall:	No	Overfill Prot:	No
Date Installed:	01/01/1976	Spill Cont:	No
Owner Name:	ARTHUR JOSEPH		
Owner Address:	9421 N FAIRING CIR BAYSIDE, WI 53217		
Facility Status:	Abandoned - Tank Removed		
Construction Material:	Coated Steel		
Chemical CAS #:	Not reported		
Piping Type:	Not Defined		
Piping Construction:	Unknown		
Piping Leak Detect:	Not Defined, Not Defined		
Tank Leak Detect:	Not Defined, Not Defined		

AN181
WSW
1/2-1
Higher

TEUTONIA AV SPUR # 221
5208 N TEUTONIA
MILWAUKEE, WI 53209

UST

U002073524
N/A

MAP FINDINGS

Map ID
Direction
Distance
Elevation

Site

Database(s)

EDR ID Number
EPA ID Number

TEUTONIA AV SPUR # 221 (Continued)

U002073524

UST:

Tank ID:	402004685	Fire Dept Cover:	City
Fed Regulated:	Yes	Capacity:	7500
User Type:	Gas Station	Contents:	Unleaded
Date Abandoned:	05/01/1995	Site Assessment:	Not reported
Out of Serv Date:	Not reported	Last Inspection:	06/12/1996
Double Wall:	No	Overfill Prot:	N
Date Installed:	01/01/1999	Spill Cont:	N
Owner Name:	BULK PETROLEUM		
Owner Address:	9653 N GRANVILLE RD MEQUON, WI 53092		
Facility Status:	Abandoned - Tank Removed		
Construction Material:	Bare Steel		
Chemical CAS #:	Not reported		
Piping Type:	Suction Piping with Check Value at Tank		
Piping Construction:	Bare Steel		
Piping Leak Detect:	Tightness Testing, Not Defined		
Tank Leak Detect:	Tightness Testing, Not Defined		

Tank ID:	402004686	Fire Dept Cover:	City
Fed Regulated:	Yes	Capacity:	7500
User Type:	Gas Station	Contents:	Unleaded
Date Abandoned:	05/01/1995	Site Assessment:	Not reported
Out of Serv Date:	Not reported	Last Inspection:	06/12/1996
Double Wall:	No	Overfill Prot:	N
Date Installed:	01/01/1999	Spill Cont:	N
Owner Name:	BULK PETROLEUM		
Owner Address:	9653 N GRANVILLE RD MEQUON, WI 53092		
Facility Status:	Abandoned - Tank Removed		
Construction Material:	Bare Steel		
Chemical CAS #:	Not reported		
Piping Type:	Suction Piping with Check Value at Tank		
Piping Construction:	Bare Steel		
Piping Leak Detect:	Tightness Testing, Not Defined		
Tank Leak Detect:	Tightness Testing, Not Defined		

AN182
WSW
1/2-1
Higher

SPUR #221
5208 N TEUTONIA AVE
MILWAUKEE, WI 53209

UST

U003023580
N/A

MAP FINDINGS

Map ID
Direction
Distance
Elevation

Site

Database(s)

EDR ID Number
EPA ID Number

SPUR #221 (Continued)

U003023580

UST:

Tank ID:	402008113	Fire Dept Cover:	City
Fed Regulated:	Yes	Capacity:	12000
User Type:	Gas Station	Contents:	Unleaded
Date Abandoned:	Not reported	Site Assessment:	Not reported
Out of Serv Date:	Not reported	Last Inspection:	04/24/1996
Double Wall:	Yes	Overfill Prot:	Yes
Date Installed:	05/25/1995	Spill Cont:	Yes
Owner Name:	DARSHAN S DHALIWAL		
Owner Address:	9653 N GRANVILLE RD MEQUON, WI 53092		
Facility Status:	In Use		
Construction Material:	Steel - Fiberglass Reinforced Plastic Composite		
Chemical CAS #:	Not reported		
Piping Type:	Pressurized Piping, Flow Restrictor		
Piping Construction:	Other		
Piping Leak Detect:	Tightness Testing, Not Defined		
Tank Leak Detect:	Automatic Tank Gauging, Not Defined		

Tank ID:	402008114	Fire Dept Cover:	City
Fed Regulated:	Yes	Capacity:	12000
User Type:	Gas Station	Contents:	Unleaded
Date Abandoned:	Not reported	Site Assessment:	Not reported
Out of Serv Date:	Not reported	Last Inspection:	04/24/1996
Double Wall:	Yes	Overfill Prot:	Yes
Date Installed:	05/25/1995	Spill Cont:	Yes
Owner Name:	DARSHAN S DHALIWAL		
Owner Address:	9653 N GRANVILLE RD MEQUON, WI 53092		
Facility Status:	In Use		
Construction Material:	Steel - Fiberglass Reinforced Plastic Composite		
Chemical CAS #:	Not reported		
Piping Type:	Pressurized Piping, Flow Restrictor		
Piping Construction:	Other		
Piping Leak Detect:	Tightness Testing, Not Defined		
Tank Leak Detect:	Automatic Tank Gauging, Not Defined		

**AN183
WSW
1/2-1
Higher**

**SPUR GAS STATION
5208 N TEUTONIA AVE
MILWAUKEE, WI**

LUST

**S102454590
N/A**

LUST:

Facility ID:	241203490	Link ID:	31853
Contact:	Not reported	Priority:	LOW
Activity Name:	SPUR GAS STATION		
Activity Number:	0341004440		
Respsbl Party:	SPUR GAS STATION 5208 N TEUTONIA MILWAUKEE, WI 53209		

**AN184
WSW
1/2-1
Higher**

**DARSHANS GAS INC
5208 N TEUTONIA AVE
MILWAUKEE, WI 53201**

FINDS

**1000661993
WID988568119**

MAP FINDINGS

Map ID Direction Distance Elevation	Site	Database(s)	EDR ID Number EPA ID Number
--	------	-------------	--------------------------------

DARSHANS GAS INC (Continued)

1000661993

FINDS:

Other Pertinent Environmental Activity Identified at Site:
 - Facility is monitored or permitted for air emissions under the Clean Air Act (under AFS/AIRS)

**185
SSE
1/2-1
Higher**

**LINCOLN GOLF
1000 W HAMPTON AVE
GLENDALE, WI 53209**

UST

**U002146567
N/A**

UST:

Tank ID: 400400188	Fire Dept Cover: City
Fed Regulated: Yes	Capacity: 1000
User Type: Government	Contents: Unleaded
Date Abandoned: 07/24/1990	Site Assessment: 07/24/1990
Out of Serv Date: Not reported	Last Inspection: 11/01/1991
Double Wall: No	Overfill Prot: No
Date Installed: 01/01/1973	Spill Cont: No
Owner Name: DAN JAHN	
Owner Address: 1000 W HAMPTON AVE GLENDALE, WI 53209	
Facility Status: Abandoned - Tank Removed	
Construction Material: Bare Steel	
Chemical CAS #: Not reported	
Piping Type: Not Defined	
Piping Construction: Unknown	
Piping Leak Detect: Not Defined, Not Defined	
Tank Leak Detect: Not Defined, Not Defined	

**AN186
WSW
1/2-1
Higher**

**GAS-N-GO STATION
5200 N TEUTONIA AVE
MILWAUKEE, WI**

**WI WRRSER
LUST**

**S101515072
N/A**

LUST:

Facility ID: Not reported	Link ID: 20157
Contact: Not reported	Priority: MODERATE
Activity Name: GAS-N-GO STATION	
Activity Number: 0341000041	
Respsbl Party: AWAN PETROLEUM/FRONTIER PETROLEUM 808 W ATKINSON MILWAUKEE, WI 53206	

MAP FINDINGS

Map ID
Direction
Distance
Elevation

Site

Database(s)

EDR ID Number
EPA ID Number

GAS-N-GO STATION (Continued)

S101515072

WRRSER:

Route/Concern: Not reported
Repair Action: Not reported
Added/Inventory: Not reported
Scoring System: Not reported
Begin Date: 10/09/86

Added/HRS List: Not reported

Site Priority: MEDIUM

ORPHAN SUMMARY

City	EDR ID	Site Name	Site Address	Zip	Database(s)	Facility ID
BROWN DEER	S102454972	WITI TV 6	9001 N GREEN BAY RD	53209	LUST	241727860
GLENDALE	U002204710	DENNIS J O'ROURKE	RT 2	53217	UST	
GLENDALE	S102354985	FOX POINT LF	6700 BLOCK N GREEN BAY RD		WI ERP	
GLENDALE	S102354897	PRAEFKE PROPERTY	6263-6269 N GREEN BAY AVE		WI ERP	
GLENDALE	S101677052	CITY OF GLENDALE RIGHT OF WAY	HENRY CLAY ST-PORT WASH TO		WI WRRSER	
GLENDALE	S102356141	GLENDALE CITY R-O-W	HENRY CLAY ST-PORT WASH TO IRO		WI ERP	
GLENDALE	S102454459	GLENDALE CTY DEPT PUB WKS	5909 N MILWAUKEE PKWY		LUST	241380480
GLENDALE	S102354838	LAUREATE GP/W BENDER RD PROP	NEAR 600 W BENDER RD		WI ERP	
GLENDALE	U002206193	FORMER UNOCAL 76/WDOT	5615 N PORT WASHINGTON RD	53209	UST	
GLENDALE	S102355160	SILVER SPRING INTERCHANGE	PORT WASHINGTON RD / SILVER SP		WI ERP	
GLENDALE	S102356139	CROWN BEVERAGE PACKAGING	4300 N PT WASHINGTON RD		WI ERP	
GLENDALE	S102355811	CROWN BEVERAGE PACKAGING	4300 N PT WASHINGTON RD		WI ERP	
GLENDALE	S100748673	BAY SHORE MALL	SIL SPRINGS AT RIVER		WI WDS	
GLENDALE	U002140636	CONCOURS MOTORS	1400 W SILVER SP DR	53209	UST	
GLENDALE	U002209155	JUNGE & ASSOCIATES INC	1811 W SILVER SPRING SR	53209	UST	
MILWAUKEE	1000418822	CENTRALAB GLENDALE	5757 N GREEN BAY AVE BLDG G	53209	RCRIS-SQG	
MILWAUKEE	1000839905	BAYSHORE MALL	5900 N PORT WASHINGTON B	53217	FINDS, UST	
MILWAUKEE	1000278602	BUILDERS SQUARE 1523	10202 W SILVER SPRING RD	53209	RCRIS-LQG	
MILWAUKEE	U001921145	A & M AUTO CLINIC	4235 W SILVER PRING RD	53209	UST	
WHITEFISH BAY	1001082109	FISH PROPERTY	844 TO 846 E GLEN AVE	53217	RCRIS-SQG	
WHITEFISH BAY	1000993400	ANGUIL	869 S BIRCH ST	53217	RCRIS-SQG	

*

*

9-27-97
12:00 pm
CMM

Milwaukee County
City of Glendale

1811 West Silver Spring
Junge & Associates Inc.

400400064 ←

→ ID #

1-1-70 Installed
5-22-92 Removed

Coated Steel
300 gallon
Insulated gasoline
mercurial

**GEOCHECK VERSION 2.1 ADDENDUM
STATE DATABASE WELL INFORMATION**

Water Well Information:

Well Within >2 Miles of Target Property (Northern Quadrant)

Well Number:	GE913	County Code:	41
County Well Location #:	Not Reported	Tax Parcel Number:	Not Reported
District Number:	2	Date DNR rece'd constr. report:	102093 091093
Construction Date:	08/09/93	Municipality Name:	RIVER HILLS
Type of Municipality:	Village	Subdivision Name:	Not Reported
Fire Number:	Not Reported	Well Address:	7050 N GREEN TREE CT
Lot Number:	Not Reported	Block Number:	Not Reported
Government Lot #:	Not Reported	Quarter-Quarter Code:	SW
Quarter Code:	NW	Survey Township #:	08
Survey Section #:	20	East-West Code:	E
Range:	22	Year of original Well:	0
Status of Well:	New	Reason for Well:	Not Reported
Previous Well #:	Not Reported	Well Construction Type:	Drilled
New Well ID:	Not Reported	Well Category:	Private
Num. of Service Connections:	0001	Facility Type:	Not Reported
Is Well High Capacity?:	No	Is Well Highest Point?:	Yes
High Capacity Property:	No	Pumping Level (Ft):	133.0
Is Well in Floor Plain?:	No	Number of Test Hours:	4.00
Gallons Pumped:	145.0/Minute		
Distance from Building Overhang:			
Distance from Clear Water Foundation Drain:			
Distance from Building Drain:	0040	Type of Drain:	CI or Equivalent
Drill Hole Diameter (Inches):	10.000	Drill Hole Dimensions (feet):	To 20.00
Drill Hole Diameter (Inches):	6.000	Drill Hole Dimensions (feet):	From 20.00 To 162.00
Type of Drill Used:	Cable Tool Bit		
Cable Tool Diameter (Inches):	6.000	Type of other Drill used:	Not Reported
Other Drill used?:	Not Reported	Diameter of Temp. outer casing:	Not Reported
Temp. Outer Casing Used?:	Not Reported		
Temp. outer casing removed?:	Not Reported	Casing-liner-screen Dimens.(Ft):	To 125.
Casing-liner-screen Diam.(in):	6.0		NEW BLACK STEEL T@C A53 GRADE B
Description of Casing, Liner and Screen:		Screen Dimensions (feet):	Not Reported
Screen Diameter (Inches):	Not Reported		
Description of Screen:	Not Reported	Qty of Sealing Material:	Not Reported
Sealing Method:	Not Reported		
Sealing Material:	PUDDLED CLAY	Geo. Formations Dimens. (Ft):	From 0 To 53.00
Sealing Dimensions (feet):	From 0 To 20.00		
Geologic Code:	C	Geo. Formations Dimensions:	From 53.00 To 125.00
Geologic Formations:	CLAY		
USGS Geo. Formations Code:	Not Reported	Geo. Formations Dimensions:	From 125.00 To 162.00
Geologic Code:	P	Static Water Level (Ft):	131.0 Below ground
Geologic Formations:	HARDPAN	Is Well developed?:	Yes
USGS Geo. Formations Code:	Not Reported	Is Well capped?:	Yes
Geologic Code:	L	Is Well properly sealed?:	Not Reported
Geologic Formations:	LIMESTONE	Last file update Date:	10/29/93
USGS Geo. Formations Code:	Not Reported	Was label sent to owner:	Yes
More Geologic. Info. Indicator:	Not Reported		
Well Depth	012 Above Grade		
Is Well disinfected?:	Yes		
Well Contractor:	AL		
Rig Operator:	Not Reported		
Do comments exist:	Not Reported		
Date contractor signed the well construction report:	08/30/93		
Date rig operator signed the well construction report:	Not Reported		

GEOCHECK VERSION 2.1

STATE DATABASE WELL INFORMATION

Well Within >2 Miles of Target Property (Southern Quadrant)

Well Number:	CZ579	County Code:	41
County Well Location #:	Not Reported	Tax Parcel Number:	Not Reported
District Number:	2	Date DNR rece'd constr. report:	11/08/91
Construction Date:	08/15/91	Municipality Name:	MILWAUKEE
Type of Municipality:	City	Subdivision Name:	Not Reported
Fire Number:	Not Reported	Well Address:	3209 N MARYLAND AVE
Lot Number:	Not Reported	Block Number:	Not Reported
Government Lot #:	Not Reported	Quarter-Quarter Code:	SW
Quarter Code:	SW	Survey Township #:	07
Survey Section #:	10	East-West Code:	E
Range:	22	Year of original Well:	0
Status of Well:	New	Reason for Well:	Not Reported
Previous Well #:	Not Reported	Well Construction Type:	Drilled
New Well ID:	Not Reported	Well Category:	XT
Num. of Service Connections:	Not Reported	Facility Type:	HYDROLOGY @ GEOLOGY DEPARTMENT
Is Well High Capacity?:	Yes	Is Well Highest Point?:	Yes
High Capacity Property:	Yes	Pumping Level (Ft):	215.0
Is Well in Floor Plain ?:	No	Number of Test Hours:	8.00
Gallons Pumped:	100.0		0060
Distance from Building Overhang:		Drill Hole Dimensions (feet):	To 278.00
Drill Hole Diameter (inches):	10.000	Drill Hole Dimensions (feet):	From 278.00 To 350.00
Drill Hole Diameter (inches):	6.000		
Type of Drill Used:	Rotary Mud Circulating, Rotary Air	Type of other Drill used:	Not Reported
Other Drill used ?:	Not Reported	Diameter of Temp. outer casing:	Not Reported
Temp. Outer Casing Used ?:	Not Reported		
Temp. outer casing removed?:	Not Reported	Casing-liner-screen Dimens.(Ft):	To 278.
Casing-liner-screen Diam.(in):	6.0		NEW P.E. 18.97 STEEL ASTM A-53 .280 WALL, VALLEY S
Description of Casing, Liner and Screen:		Screen Dimensions (feet):	Not Reported
Screen Diameter (inches):	Not Reported		
Description of Screen:	Not Reported	Qty of Sealing Material:	100.00
Sealing Method:	PRESSURE-TREMIE PIPE		
Sealing Material:	NEAT CEMENT	Geo. Formations Dimens. (Ft):	From 0 To 28.00
Sealing Dimensions (feet):	From 0 To 278.00		
Geologic Code:	RC	Geo. Formations Dimensions:	From 28.00 To 80.00
Geologic Formations:	RED CLAY		
USGS Geo. Formations Code:	Not Reported	Geo. Formations Dimensions:	From 80.00 To 200.00
Geologic Code:	GG		
Geologic Formations:	GRAVEL @ BOULDERS	Geo. Formations Dimensions:	From 200.00 To 210.00
USGS Geo. Formations Code:	Not Reported		
Geologic Code:	CS	Geo. Formations Dimensions:	From 210.00 To 255.00
Geologic Formations:	CLAY, SAND @ BOULDERS		
USGS Geo. Formations Code:	Not Reported	Geo. Formations Dimensions:	From 255.00 To 265.00
Geologic Code:	L		
Geologic Formations:	LIMESTONE	Geo. Formations Dimensions:	From 265.00 To 275.00
USGS Geo. Formations Code:	Not Reported		
Geologic Code:	UH	Geo. Formations Dimensions:	From 275.00 To 350.00
Geologic Formations:	BLUE SHALE		
USGS Geo. Formations Code:	Not Reported		
Geologic Code:	HH		
Geologic Formations:	HARD GREY SHALE		
USGS Geo. Formations Code:	Not Reported		
Geologic Code:	QH		
Geologic Formations:	RUST COLORED SHALE, CAVING		
USGS Geo. Formations Code:	Not Reported		
Geologic Code:	L		
Geologic Formations:	THIENSVILLE DOLOMITE		
USGS Geo. Formations Code:	TSVL		

GEOCHECK VERSION 2.1
STATE DATABASE WELL INFORMATION

Well Closest to Target Property (Southern Quadrant, Continued)

More Geologic. Info. Indicator:	Not Reported	Static Water Level (Ft):	198.0 Below ground
Well Depth	012 Above Grade	Is Well developed?:	Yes
Is Well disinfected?	Yes	Is Well capped?:	Yes
Well Contractor:	CW	Is Well properly sealed?:	Not Reported
Rig Operator:	Not Reported	Last file update Date:	03/23/92
Do comments exist:	Y	Was label sent to owner:	Not Reported
Date contractor signed the well construction report:		08/28/91	
Date rig operator signed the well construction report:		Not Reported	

GEOCHECK VERSION 2.1
PUBLIC WATER SUPPLY SYSTEM INFORMATION

Searched by Nearest Well.

PWS SUMMARY:

PWS ID: WI2460147 PWS Status: Active Distance from TP: 1 - 2 Miles
 Date Initiated: Not Reported Date Deactivated: Not Reported Dir relative to TP: North
 PWS Name: WILLIAMSBURG 209
 THIENSVILLE, WI 53092

Addressee / Facility: Not Reported

Facility Latitude: 43 08 07 Facility Longitude: 087 56 08
 City Served: Not Reported
 Treatment Class: Untreated Population Served: Under 101 Persons

Well currently has or has had major violation(s): Yes

VIOLATIONS INFORMATION:

Violation ID: 9405065 Source ID: Not Reported PWS Phone: Not Reported
 Vio. beginning Date: 12/01/93 Vio. end Date: 12/31/93 Vio. Period: 1 Month
 Num of required Samples: Not Reported Number of Samples Taken: Not Reported
 Analysis Result: Not Reported Maximum Contaminant Level: Not Reported
 Analysis Method: Not Reported
 Violation Type: Monitoring, Repeat Minor (TCR)
 Contaminant: COLIFORM (TCR)
 Vio. Awareness Date: Not Reported

ENFORCEMENT INFORMATION:

Violation Type:	Max Contaminant Level, Monthly (TCR)		
Compliance Period:	07/01/93 - 07/31/93		
Contaminant:	COLIFORM (TCR)		
Enforcement Date:	Not Reported	Enf. Action:	Not Reported
Violation Type:	Max Contaminant Level, Monthly (TCR)		
Compliance Period:	08/01/95 - 08/31/95		
Contaminant:	COLIFORM (TCR)		
Enforcement Date:	08/14/95	Enf. Action:	State Boil Water Order
Violation Type:	Max Contaminant Level, Monthly (TCR)		
Compliance Period:	08/01/95 - 08/31/95		
Contaminant:	COLIFORM (TCR)		
Enforcement Date:	08/14/95	Enf. Action:	State Violation/Reminder Notice
Violation Type:	Max Contaminant Level, Monthly (TCR)		
Compliance Period:	08/01/95 - 08/31/95		
Contaminant:	COLIFORM (TCR)		
Enforcement Date:	08/14/95	Enf. Action:	State Public Notif Requested
Violation Type:	Max Contaminant Level, Monthly (TCR)		
Compliance Period:	08/01/95 - 08/31/95		
Contaminant:	COLIFORM (TCR)		
Enforcement Date:	08/25/95	Enf. Action:	State Compliance Achieved
Violation Type:	Max Contaminant Level, Monthly (TCR)		
Compliance Period:	09/01/95 - 09/30/95		
Contaminant:	COLIFORM (TCR)		
Enforcement Date:	09/18/95	Enf. Action:	State Boil Water Order
Violation Type:	Max Contaminant Level, Monthly (TCR)		
Compliance Period:	09/01/95 - 09/30/95		
Contaminant:	COLIFORM (TCR)		
Enforcement Date:	09/18/95	Enf. Action:	State Formal NOV Issued

GEOCHECK VERSION 2.1
PUBLIC WATER SUPPLY SYSTEM INFORMATION

Searched by Nearest Well.

PWS SUMMARY:

ENFORCEMENT INFORMATION:

Violation Type:	Max Contaminant Level, Monthly (TCR)		
Compliance Period:	09/01/95 - 09/30/95		
Contaminant:	COLIFORM (TCR)		
Enforcement Date:	09/18/95	Enf. Action:	State Public Notif Requested
Violation Type:	Max Contaminant Level, Monthly (TCR)		
Compliance Period:	09/01/95 - 09/30/95		
Contaminant:	COLIFORM (TCR)		
Enforcement Date:	09/21/95	Enf. Action:	State Compliance Achieved
Violation Type:	Monitoring, Repeat Minor (TCR)		
Compliance Period:	12/01/93 - 12/31/93		
Contaminant:	COLIFORM (TCR)		
Enforcement Date:	Not Reported	Enf. Action:	Not Reported

GOVERNMENT RECORDS SEARCHED / DATA CURRENCY TRACKING

To maintain currency of the following federal and state databases, EDR contacts the appropriate governmental agency on a monthly or quarterly basis, as required.

Elapsed ASTM days: Provides confirmation that this EDR report meets or exceeds the 90-day updating requirement of the ASTM standard.

FEDERAL ASTM RECORDS:

CERCLIS: Comprehensive Environmental Response, Compensation, and Liability Information System

Source: EPA/NTIS

Telephone: 703-413-0223

CERCLIS: CERCLIS contains data on potentially hazardous waste sites that have been reported to the USEPA by states, municipalities, private companies and private persons, pursuant to Section 103 of the Comprehensive Environmental Response, Compensation, and Liability Act (CERCLA). CERCLIS contains sites which are either proposed to or on the National Priorities List (NPL) and sites which are in the screening and assessment phase for possible inclusion on the NPL.

Date of Government Version: 04/30/97 ✓

Date Made Active at EDR: 06/30/97

Database Release Frequency: Monthly

Date of Data Arrival at EDR: 05/19/97

Elapsed ASTM days: 42

Date of Last EDR Contact: 08/22/97

ERNS: Emergency Response Notification System

Source: EPA/NTIS

Telephone: 202-260-2342

ERNS: Emergency Response Notification System. ERNS records and stores information on reported releases of oil and hazardous substances.

Date of Government Version: 03/01/97 ✓

Date Made Active at EDR: 06/24/97

Database Release Frequency: Quarterly

Date of Data Arrival at EDR: 04/10/97

Elapsed ASTM days: 75

Date of Last EDR Contact: 04/07/97

NPL: National Priority List

Source: EPA

Telephone: 703-603-8852

NPL: National Priorities List (Superfund). The NPL is a subset of CERCLIS and identifies over 1,200 sites for priority cleanup under the Superfund Program. NPL sites may encompass relatively large areas. As such, EDR provides polygon coverage for over 1,000 NPL site boundaries produced by EPA's Environmental Photographic Interpretation Center (EPIC).

Date of Government Version: 04/01/97 ✓

Date Made Active at EDR: 05/29/97

Database Release Frequency: Semi-Annually

Date of Data Arrival at EDR: 04/21/97

Elapsed ASTM days: 38

Date of Last EDR Contact: 07/01/97

RCRIS: Resource Conservation and Recovery Information System

Source: EPA/NTIS

Telephone: 800-424-9346

RCRIS: Resource Conservation and Recovery Information System. RCRIS includes selective information on sites which generate, transport, store, treat and/or dispose of hazardous waste as defined by the Resource Conservation and Recovery Act (RCRA).

Date of Government Version: 04/01/97 ✓

Date Made Active at EDR: 06/30/97

Database Release Frequency: Semi-Annually

Date of Data Arrival at EDR: 04/25/97

Elapsed ASTM days: 66

Date of Last EDR Contact: 08/04/97

CORRACTS: Corrective Action Report

Source: EPA

Telephone: 800-424-9346

CORRACTS: CORRACTS identifies hazardous waste handlers with RCRA corrective action activity.

Date of Government Version: 12/01/96

Date Made Active at EDR: 03/03/97

Database Release Frequency: Semi-Annually

Date of Data Arrival at EDR: 12/30/96

Elapsed ASTM days: 63

Date of Last EDR Contact: 07/07/97

GOVERNMENT RECORDS SEARCHED / DATA CURRENCY TRACKING

FEDERAL NON-ASTM RECORDS:

BRS: Biennial Reporting System

Source: EPA/NTIS

Telephone: 800-424-9346

BRS: The Biennial Reporting System is a national system administered by the EPA that collects data on the generation and management of hazardous waste. BRS captures detailed data from two groups: Large Quantity Generators (LQG) and Treatment, Storage, and Disposal Facilities.

Date of Government Version: 12/31/93

Database Release Frequency: Biennially

Date of Last EDR Contact: 08/04/97

Date of Next Scheduled EDR Contact: 09/22/97

CONSENT: Superfund (CERCLA) Consent Decrees

Source: EPA Regional Offices

Telephone: Varies

Major legal settlements that establish responsibility and standards for cleanup at NPL (Superfund) sites. Released periodically by United States District Courts after settlement by parties to litigation matters.

Date of Government Version: Varies

Database Release Frequency: Varies

Date of Last EDR Contact: Varies

Date of Next Scheduled EDR Contact: N/A

FINDS: Facility Index System

Source: EPA/NTIS

Telephone: 703-908-2493

FINDS: Facility Index System. FINDS contains both facility information and "pointers" to other sources that contain more detail. EDR includes the following FINDS databases in this report: PCS (Permit Compliance System), AIRS (Aerometric Information Retrieval System), DOCKET (Enforcement Docket used to manage and track information on civil judicial enforcement cases for all environmental statutes), FURS (Federal Underground Injection Control), C-DOCKET (Criminal Docket System used to track criminal enforcement actions for all environmental statutes), FFIS (Federal Facilities Information System), STATE (State Environmental Laws and Statutes), and PADS (PCB Activity Data System).

Date of Government Version: 09/30/95

Database Release Frequency: Quarterly

Date of Last EDR Contact: 08/22/97

Date of Next Scheduled EDR Contact: 11/04/97

HMIRS: Hazardous Materials Information Reporting System

Source: U.S. Department of Transportation

Telephone: 202-366-4526

HMIRS: Hazardous Materials Incident Report System. HMIRS contains hazardous material spill incidents reported to DOT.

Date of Government Version: 12/31/95 ✓

Database Release Frequency: Annually

Date of Last EDR Contact: 07/28/97

Date of Next Scheduled EDR Contact: 10/27/97

MLTS: Material Licensing Tracking System

Source: Nuclear Regulatory Commission

Telephone: 301-415-7169

MLTS is maintained by the Nuclear Regulatory Commission and contains a list of approximately 8,100 sites which possess or use radioactive materials and which are subject to NRC licensing requirements. To maintain currency, EDR contacts the Agency on a quarterly basis.

Date of Government Version: 01/15/97

Database Release Frequency: Quarterly

Date of Last EDR Contact: 07/14/97

Date of Next Scheduled EDR Contact: 10/13/97

NPL LIENS: Federal Superfund Liens

Source: EPA

Telephone: 205-564-4267

NPL LIENS: Federal Superfund Liens. Under the authority granted the USEPA by the Comprehensive Environmental Response, Compensation and Liability Act (CERCLA) of 1980, the USEPA has the authority to file liens against real property in order to recover remedial action expenditures or when the property owner receives notification of potential liability. USEPA compiles a listing of filed notices of Superfund Liens.

Date of Government Version: 10/15/91

Database Release Frequency: No Update Planned

Date of Last EDR Contact: 05/29/97

Date of Next Scheduled EDR Contact: 08/25/97

GOVERNMENT RECORDS SEARCHED / DATA CURRENCY TRACKING

PADS: PCB Activity Database System

Source: EPA

Telephone: 202-260-3936

PADS: PCB Activity Database. PADS Identifies generators, transporters, commercial storers and/or brokers and disposers of PCB's who are required to notify the EPA of such activities.

Date of Government Version: 01/27/97 ✓

Database Release Frequency: Semi-Annually

Date of Last EDR Contact: 08/19/97

Date of Next Scheduled EDR Contact: 11/17/97

RAATS: RCRA Administrative Action Tracking System

Source: EPA

Telephone: 202-564-4104

RAATS: RCRA Administration Action Tracking System. RAATS contains records based on enforcement actions issued under RCRA pertaining to major violators and includes administrative and civil actions brought by the EPA. For administration actions after September 30, 1995, data entry in the RAATS database was discontinued. EPA will retain a copy of the database for historical records. It was necessary to terminate RAATS because a decrease in agency resources made it impossible to continue to update the information contained in the database.

Date of Government Version: 04/17/95 ✓

Database Release Frequency: No Update Planned

Date of Last EDR Contact: 07/01/97

Date of Next Scheduled EDR Contact: 09/15/97

ROD: Records Of Decision

Source: NTIS

Telephone: 703-416-0223

Record of Decision. ROD documents mandate a permanent remedy at an NPL (Superfund) site containing technical and health information to aid in the cleanup.

Date of Government Version: 03/31/95

Database Release Frequency: Annually

Date of Last EDR Contact: 06/02/97

Date of Next Scheduled EDR Contact: 09/01/97

TRIS: Toxic Chemical Release Inventory System

Source: EPA/NTIS

Telephone: 202-260-1531

TRIS: Toxic Release Inventory System. TRIS identifies facilities which release toxic chemicals to the air, water and land in reportable quantities under SARA Title III, Section 313.

Date of Government Version: 12/31/92 ✓

Database Release Frequency: Annually

Date of Last EDR Contact: 07/02/97

Date of Next Scheduled EDR Contact: 09/29/97

TSCA: Toxic Substances Control Act

Source: EPA/NTIS

Telephone: 202-260-1444

TSCA: Toxic Substances Control Act. TSCA identifies manufacturers and importers of chemical substances included on the TSCA Chemical Substance Inventory list. It includes data on the production volume of these substances by plant site. USEPA has no current plan to update and/or re-issue this database.

Date of Government Version: 01/31/95 ✓

Database Release Frequency: Annually

Date of Last EDR Contact: 06/16/97

Date of Next Scheduled EDR Contact: 09/15/97

GOVERNMENT RECORDS SEARCHED / DATA CURRENCY TRACKING

STATE OF WISCONSIN ASTM RECORDS:

LUST: L.U.S.T. Database

Source: Department of Natural Resources
Telephone: 608-264-6009

LUST: Leaking Underground Storage Tank Incident Reports. LUST records contain an inventory of reported leaking underground storage tank incidents. Not all states maintain these records, and the information stored varies by state.

Date of Government Version: 04/01/97 ✓
Date Made Active at EDR: 08/11/97
Database Release Frequency: Quarterly

Date of Data Arrival at EDR: 05/16/97
Elapsed ASTM days: 87
Date of Last EDR Contact: 08/04/97

SHWS: Hazard Ranking List

Source: Department of Natural Resources
Telephone: 608-264-6009

SHWS: State Hazardous Waste Sites. State hazardous waste site records are the states' equivalent to CERCLIS. These sites may or may not already be listed on the federal CERCLIS list. Priority sites planned for cleanup using state funds (state equivalent of Superfund) are identified along with sites where cleanup will be paid for by potentially responsible parties. Available information varies by state.

Date of Government Version: 11/30/94 ✓
Date Made Active at EDR: 03/01/95
Database Release Frequency: Semi-Annually

Date of Data Arrival at EDR: 02/10/95
Elapsed ASTM days: 19
Date of Last EDR Contact: 07/08/97

SWF/LF: Landfills Currently Licensed

Source: Department of Natural Resources
Telephone: 608-267-7557

SWF/LF: Solid Waste Facilities/Landfill Sites. SWF/LF type records typically contain an inventory of solid waste disposal facilities or landfills in a particular state. Depending on the state, these may be active or inactive facilities or open dumps that failed to meet RCRA Subtitle D Section 4004 criteria for solid waste landfills or disposal sites.

Date of Government Version: 05/21/97
Date Made Active at EDR: 08/11/97
Database Release Frequency: Semi-Annually

Date of Data Arrival at EDR: 05/28/97
Elapsed ASTM days: 75
Date of Last EDR Contact: 08/04/97

UST: All Underground Storage Tanks Except for Fuel Oil

Source: Department of Industry, Labor & Human Resources
Telephone: 608-267-1384

UST: Registered Underground Storage Tanks. UST's are regulated under Subtitle I of the Resource Conservation and Recovery Act (RCRA) and must be registered with the state department responsible for administering the UST program. Available information varies by state program.

Date of Government Version: 04/01/97 ✓
Date Made Active at EDR: 08/12/97
Database Release Frequency: Quarterly

Date of Data Arrival at EDR: 06/23/97
Elapsed ASTM days: 50
Date of Last EDR Contact: 07/21/97

STATE OF WISCONSIN NON-ASTM RECORDS:

ERP: Emergency Response Program Database

Source: Department of Natural Resources
Telephone: 608-267-3543

ERP: The Emergency Response Program Database contains information on non-UST spills.

Date of Government Version: 10/01/96 ✓
Database Release Frequency: Monthly

Date of Last EDR Contact: 08/11/97
Date of Next Scheduled EDR Contact: 11/10/97

SPILLS: Spills Database

Source: Department of Natural Resources
Telephone: 608-264-6009

SPILLS: Spill Response List.

Date of Government Version: 07/03/97 ✓
Database Release Frequency: Quarterly

Date of Last EDR Contact: 07/08/97
Date of Next Scheduled EDR Contact: 10/13/97

GOVERNMENT RECORDS SEARCHED / DATA CURRENCY TRACKING

REGISTRY

WDS: Registry of Waste Disposal Sites

Source: Department of Natural Resources

Telephone: 608-266-2699

WDS: The registry was created by the DNR to serve as a comprehensive listing of all sites where solid or hazardous wastes have been or may have been deposited.

Date of Government Version: 06/01/96 ✓
Database Release Frequency: No Update Planned

Date of Last EDR Contact: 08/08/97
Date of Next Scheduled EDR Contact: 11/03/97

WRRSER: Wisconsin Remedial Response Site Evaluation Report

Source: Department of Natural Resources

Telephone: 608-266-2699

WRRSER: The WRRSER provides information about location, status, and priority of sites or facilities in the state which are known to cause or have a high potential to cause environmental pollution.

Date of Government Version: 10/01/95 ✓
Database Release Frequency: No Update Planned

Date of Last EDR Contact: 07/08/97
Date of Next Scheduled EDR Contact: 11/03/97

Historical and Other Database(s)

Depending on the geographic area covered by this report, the data provided in these specialty databases may or may not be complete. For example, the existence of wetlands information data in a specific report does not mean that all wetlands in the area covered by the report are included. Moreover, the absence of any reported wetlands information does not necessarily mean that wetlands do not exist in the area covered by the report.

Former Manufactured Gas (Coal Gas) Sites: The existence and location of Coal Gas sites is provided exclusively to EDR by Real Property Scan, Inc. ©Copyright 1993 Real Property Scan, Inc. For a technical description of the types of hazards which may be found at such sites, contact your EDR customer service representative.

Disclaimer Provided by Real Property Scan, Inc.

The information contained in this report has predominantly been obtained from publicly available sources produced by entities other than Real Property Scan. While reasonable steps have been taken to insure the accuracy of this report, Real Property Scan does not guarantee the accuracy of this report. Any liability on the part of Real Property Scan is strictly limited to a refund of the amount paid. No claim is made for the actual existence of toxins at any site. This report does not constitute a legal opinion.

DELISTED NPL: Delisted NPL Sites

Source: EPA

Telephone: 703-603-8769

DELISTED NPL: The National Oil and Hazardous Substances Pollution Contingency Plan (NCP) establishes the criteria that the EPA uses to delete sites from the NPL. In accordance with 40 CFR 300.425.(e), sites may be deleted from the NPL where no further response is appropriate.

NFRAP: No Further Remedial Action Planned

Source: EPA/NTIS

Telephone: 703-413-0223

NFRAP: As of February 1995, CERCLIS sites designated "No Further Remedial Action Planned" (NFRAP) have been removed from CERCLIS. NFRAP sites may be sites where, following an initial investigation, no contamination was found, contamination was removed quickly without the need for the site to be placed on the NPL, or the contamination was not serious enough to require Federal Superfund action or NPL consideration. EPA has removed approximately 25,000 NFRAP sites to lift the unintended barriers to the redevelopment of these properties and has archived them as historical records so EPA does not needlessly repeat the investigations in the future. This policy change is part of the EPA's Brownfields Redevelopment Program to help cities, states, private investors and affected citizens to promote economic redevelopment of unproductive urban sites.

GOVERNMENT RECORDS SEARCHED / DATA CURRENCY TRACKING

FRDS: Federal Reporting Data System

Source: EPA/Office of Drinking Water

Telephone: 202-260-2805

FRDS provides information regarding public water supplies and their compliance with monitoring requirements, maximum contaminant levels (MCL's), and other requirements of the Safe Drinking Water Act of 1986.

Area Radon Information: The National Radon Database has been developed by the U.S. Environmental Protection Agency (USEPA) and is a compilation of the EPA/State Residential Radon Survey and the National Residential Radon Survey. The study covers the years 1986 - 1992. Where necessary data has been supplemented by information collected at private sources such as universities and research institutions.

Oil/Gas Pipelines/Electrical Transmission Lines: This data was obtained by EDR from the USGS in 1994. It is referred to by USGS as GeoData Digital Line Graphs from 1:100,000-Scale Maps. It was extracted from the transportation category including some oil, but primarily gas pipelines and electrical transmission lines.

Sensitive Receptors: There are individuals who, due to their fragile immune systems, are deemed to be especially sensitive to environmental discharges. These typically include the elderly, the sick, and children. While the exact location of these sensitive receptors cannot be determined, EDR indicates those facilities, such as schools, hospitals, day care centers, and nursing homes, where sensitive receptors are likely to be located.

USGS Water Wells: In November 1971 the United States Geological Survey (USGS) implemented a national water resource information tracking system. This database contains descriptive information on sites where the USGS collects or has collected data on surface water and/or groundwater. The groundwater data includes information on more than 900,000 wells, springs, and other sources of groundwater.

Flood Zone Data: This data, available in select counties across the country, was obtained by EDR in 1994 from the Federal Emergency Management Agency (FEMA). Data depicts 100-year and 500-year flood zones as defined by FEMA.

Epicenters: World earthquake epicenters, Richter 5 or greater

Source: Department of Commerce, National Oceanic and Atmospheric Administration

Water Dams: National Inventory of Dams

Source: Federal Emergency Management Agency

Telephone: 202-646-2801

WATER DAMS: National computer database of more than 74,000 dams maintained by the Federal Emergency Management Agency.

Well Construction Report File

Source: Department of Natural Resources

Telephone: 608-266-0153

APPENDIX C

American
RUG CLEANING CO.

NEW CARPETING FURNITURE CLEANING MOTH PROOFING	=	BINDING REMODELING LAYING
--	---	---------------------------------





APPENDIX D

Directories

Year	Source	Address	Occupant
1950	Wright's	1339 - 2826 W. Silver Spring Dr.	Out of Limits
1955	Wright's	1339 - 2484 W. Silver Spring Dr.	Out of Limits
1960	Wright's	1750 W. Silver Spring Dr. 1800 W. Silver Spring Dr. 1811 W. Silver Spring Dr	H. C. Webster & Son (civil engineers) Silver Spring Millwork Company, Inc. American Rug Cleaning Company, Inc.
1961	Wright's	1750 W. Silver Spring Dr. 1752 W. Silver Spring Dr. 1800 W. Silver Spring Dr. 1811 W. Silver Spring Dr.	H. C. Webster & Son (civil engineers) Associated Allied Industries (consultants) Silver Spring Milwork Company, Inc. American Rug Cleaning Company, Inc.
1970	Wright's	1742 W. Silver Spring Dr. 1750 W. Silver Spring Dr.	Ried & Associates Nienow Landry Webster & Assoc. (surveyors)
1970 - 1971	Bresser's	1720 W. Silver Spring Dr. 1740 W. Silver Spring Dr. 1742 W. Silver Spring Dr. 1750 W. Silver Spring Dr. 1752 W. Silver Spring Dr. 1800 W. Silver Spring Dr. 1811 W. Silver Spring Dr.	Schneck Heating & Metal Neidner Tile Company Reid & Associates Associated Alied Industries Custom Electrical Silver Spring Millwork American Rug Cleaning

Directories

Year	Source	Address	Occupant
1975 - 1976	Bresser's	1720 W. Silver Spring Dr. 1740 W. Silver Spring Dr. 1742 W. Silver Spring Dr. 1750 W. Silver Spring Dr. 1752 W. Silver Spring Dr. 1800 W. Silver Spring Dr. 1811 W. Silver Spring Dr.	Schneck Heating & Metal Neidner Reid & Associates Koch Engraving Laboratories Custom Electrical System Silver Spring Millwork O'Connor Rug Cleaning
1980	Wright's	East - 2602 W. Silver Spring Dr.	Out of Limits
1980 - 1981	Bresser's	1720 W. Silver Spring Dr. 1740 W. Silver Spring Dr. 1742 W. Silver Spring Dr. 1750 W. Silver Spring Dr. 1752 W. Silver Spring Dr. 1800 W. Silver Spring Dr. 1811 W. Silver Spring Dr.	Schneck Heating & Sheet Metal Neidner Reid & Associates Milwaukee Magnetic Media Leonard Insurance Agency Silver Spring Millwork American Cleaning Company
1988 - 1989	Bresser's	1720 W. Silver Spring Dr. 1750 W. Silver Spring Dr. 1752 W. Silver Spring Dr. 1800 W. Silver Spring Dr. 1811 W. Silver Spring Dr.	Schneck Heating & Sheet Metal Steve Foward Leonard Insurance Agency Lehmann Business Design Junge & Associates
1994 - 1995	Bresser's	1720 W. Silver Spring Dr. 1740 W. Silver Spring Dr. 1750 W. Silver Spring Dr. 1800 W. Silver Spring Dr. 1811 W. Silver Spring Dr.	Schneck Heating & Sheet Metal Marketing Concepts Leonard Insurance Agency Lehmann Business Design Junge & Associates

APPENDIX E

SUMMARY
GRANTOR/GRANTEE LISTING

OUR NO. 1067045

Warranty Deed March 11, 1919 Doc. No. 969671
LOUISE DEICHEN A/K/A LOUISA DEICHEN TO OSCAR VON REIN, HERMAN VON REIN AND IDA VON REIN

Warranty Deed April 19, 1924 Doc. No. 1273252
CHARLES RANTZOW TO HENRY RANTZOW

Land Contract April 10, 1924 Doc. No. 1284042
HENRY RANTZOW AND PAULINE RANTZOW, husband and wife TO FRANK MUELLER AND MARY MUELLER,
husband and wife

Quit Claim Deed October 9, 1924 Doc. No. 1310381
OSCAR VON REIN, EDNA VON REIN, HERMAN VON REIN AND IDA VON REIN, husband and wife to MARTHA
JAEGER

Quit Claim Deed October 9, 1924 Doc. No. 1310382
MARTHA JAEGER to OSCAR VON REIN AND EDNA VON REIN, husband and wife

Quit Claim Deed October 9, 1924 Doc. No. 1310383
MARTHA JAEGER TO HERMAN VON REIN AND IDA VON REIN

Certified Copy June 1, 1924 Doc. No. 1356773
IN THE MATTER OF THE ESTATE OF JAMES S. STEWART, DECEASED

Warranty Deed July 20, 1925 Doc. No. 1366528
HENRY RANTZOW AND PAULINA RANTZOW, husband and wife TO FRANK MUELLER AND MARIE MUELLER,
husband and wife

Warranty Deed November 13, 1929 Doc. No. 1745211
JOHN STEWART, unmarried and JAMES STEWART, unmarried, TO HELD, GROSS & HELD, INC.

Warranty Deed November 1, 1930 Doc. No. 1813000
LOUISA DEICHEN TO WENZEL & HENoch CONSTRUCTION CO.

Land Contract September 30, 1931 Doc. No. 1906721
HELD, GROSS & HELD, INC. TO HENRY C. ISCHE

Assignment of
Land Contract December 15, 1931 Doc. No. 1906722
HELD, GROSS & HELD, INC. TO INTERSTATE MORTGAGE & LOAN COMPANY

Warranty Deed August 21, 1936 Doc. No. 2097110
HERMAN VON REIN a/k/a HERMANN, single and IDA VON REIN to JUTTON-KELLY COMPANY

Quit Claim Deed September 25, 1936 Doc. No. 2101665
HERMAN VON REIN AND IDA VON REIN TO ERNST J. VON BRIESEN

Quit Claim Deed September 26, 1936 Doc. No. 2101666
ERNST J. VON BRIESEN to HERMAN VON REIN AND IDA VON REIN

Warranty Deed December 31, 1936 Doc. No. 2114127
OSCAR VON REIN AND EDNA VON REIN, husband and wife TO JUTTON-KELLY CO.

Order Denying
Application to Lay
Out Highway October 31, 1937 Doc. No. 2152488
TOWN BOARD OF THE TOWN OF MILWAUKEE

Quit Claim Deed November 12, 1937 Doc. No. 2154072
WIS. ICE & COAL CO. TO ARTHUR W. GROSS

Quit Claim Deed November 12, 1937 Doc. No. 2154074
FRANZ MUELLER AND MARIE MUELLER TO ARTHUR W. GROSS

Warranty Deed November 12, 1937 Doc. No. 2154075
HELD, GROSS & HELD, INC. TO ARTHUR W. GROSS

Quit Claim Deed December 1, 1938 Doc. No. 2197268
HERMAN VON REIN AND IDA VON REIN TO RALPH VON BRIESEN

Quit Claim Deed December 1, 1938 Doc. No. 2197269
RALPH VON BRIESEN, single, TO HERMAN VON REIN AND IDA VON REIN

** CONTINUED **

Affidavit May 24, 1939 Doc. No. 2216531
IDA VON REIN

Warranty Deed May 24, 1939 Doc. No. 2216532
HERMAN VON REIN, single, AND IDA VON REIN TO ARTHUR W. GROSS

Warranty Deed October 19, 1939 Doc. No. 2235522
OSCAR VON REIN AND EDNA VON REIN, husband and wife TO ARTHUR W. GROSS

Order Laying Out October 31, 1940 Doc. No. 2288451
TOWN BOARD OF THE TOWN OF MILWAUKEE

Resolution March 24, 1941 Doc. No. 2310110
RESCINDING ACTION OF TOWN BOARD LAYING OUT CUSTER AVENUE BY ORDER DATED OCTOBER 31, 1940

Warranty Deed July 5, 1941 Doc. No. 2322673
HERMAN VON REIN, single, AND IDA VON REIN TO ADOLPH WIESMUELLER AND HELEN WIESMUELLER

Warranty Deed March 24, 1943 Doc. No. 2417799
ARTHUR W. GROSS TO EDWARD INHOFF

Certificate February 25, 1944 Doc. No. 2474794
IN THE MATTER OF THE APPLICATION OF OTTO HERRIER FOR A CERTIFICATE AS TO THE DEATH OF BERTHA HERRIER AND OF THE TERMINATION OF THE TITLE OF SAID BERTHA HERRIER, DECEASED

Warranty Deed September 5, 1945 Doc. No. 2580532
WENZEL & HENoch CONSTRUCTION COMPANY TO STATE REALTY & INVESTMENT CO.

Warranty Deed November 1, 1945 Doc. No. 2592419
HERMAN VON REIN, single AND IDA VON REIN TO EDMUND J. VOLK AND ESTHER T. VOLK, husband and wife

Affidavit July 22, 1946 Doc. No. 2650914
E.F. HENoch

Warranty Deed July 22, 1946 Doc. No. 2650915
STATE REALTY & INVESTMENT CO. TO CARL O. DEGNER AND DOROTHY M. DEGNER, husband and wife

Certificate February 17, 1947 Doc. No. 2695408
IN THE MATTER OF THE APPLICATION FOR A CERTIFICATE AS TO THE DEATH OF DOROTHY M. DEGNER, AND AS TO THE TERMINATION OF TITLE OF SAID DOROTHY M. DEGNER, DECEASED

Warranty Deed February 26, 1947 Doc. No. 2697105
CARL O. DEGNER TO JOHN CHRISTIAN AND ADELE CHRISTIAN, husband and wife

Warranty Deed October 1, 1948 Doc. No. 2819264
FRANCES E. WALLACE, NEE FRANCES E. HOWAK TO JOHN V. KARL

Easement April 15, 1949 Doc. No. 2855514
QUALITY SAND AND GRAVEL CO. TO WISCONSIN ELECTRIC POWER COMPANY

Warranty Deed July 8, 1949 Doc. No. 2872373
EDWARD IMHOFF TO ELMER BYKOWSKI

Order August 17, 1949 Doc. No. 2880253
IN THE MATTER OF THE ESTATE OF HERMAN VON REIN, DECEASED

Warranty Deed February 11, 1950 Doc. No. 2917941
EDWARD IMHOFF AND IRENE IMHOFF, his wife, TO ELMER BYKOWSKI

Warranty Deed August 16, 1950 Doc. No. 2963822
OSCAR VON REIN AND EDNA VON REIN, his wife, TO CYRIL J. PIRRUNG AND DOROTHY M. PIRRUNG, his wife

Easement February 4, 1952 Doc. No. 3086346
ARTHUR W. GROSS TO JUTTON-KELLY CO.

Final Decree April 10, 1952 Doc. No. 3101095
MARTHA JAEGER TO DAVID JAEGER, MARTIN MAYER, LOU JAEGER, EDWIN JAEGER, MARTHA JAEGER AND IRMA SWENSON

Warranty Deed July 1, 1952 Doc. No. 3121363
HELEN WIESMUELLER TO ADOLPH A. WIESMUELLER AND HELEN WEISMUELLER, his wife

Final Decree June 25, 1952 Doc. No. 3122770
IDA VON REIN, DECEASED TO OSCAR VON REIN, HELEN WIESMUELLER, ROBERT ESCHRICH, IRVIN ESCHRICH AND CLARA FIELDS

Warranty Deed August 16, 1955 Doc. No. 3420047
ADOLPH A. WIESMUELLER AND HELEN WIESMUELLER, his wife, TO CY PIRRUNG AND DOROTHY PIRRUNG,
his wife

Warranty Deed November 5, 1956 Doc. No. 3537286
JUTTON-KELLY COMPANY TO PATRICK J. MURPHY

Affidavit January 8, 1957 Doc. No. 3550566
OSCAR VON REIN AND EDNA VON REIN, his wife

Warranty Deed January 8, 1957 Doc. No. 3550567
OSCAR VON REIN AND EDNA VON REIN, his wife

Warranty Deed March 8, 1957 Doc. No. 3563240
JOHN CHRISTIAN AND ADELE CHRISTIAN, his wife, to STATE OF WISCONSIN

Warranty Deed March 29, 1957 Doc. No. 3567604
OSCAR VON RAIN AND EDNA VON REIN, his wife to JOHN CHRISTIAN AND ADELE CHRISTAIN, his wife

Indenture August 16, 1957 Doc. No. 3601118
JOHN CHRISTIAN AND ADELE CHRISTIAN, his wife to the CITY OF GLENDALE

Final Judgment November 13, 1957 Doc. No. 3620669
IN THE MATTER OF THE ESTATE OF ARTHUR W. GROSS a/k/a ARTHUR WILLIAM GROSS, DECEASED

Quit Claim Deed November 12, 1957 Doc. No. 3620674
EUGENE W. GROSS AND EVELYN B. GROSS, his wife, to MILDALE DEVELOPMENT CO. INC., a Wisconsin
Corporation

Quit Claim Deed November 12, 1957 Doc. No. 3620675
ANNETTE UMBREIT TO MILDALE DEVELOPMENT CO. INC., a Wisconsin Corporation

Quit Claim Deed January 16, 1959 Doc. No. 3710770
PATRICK J. MURPHY AND HELEN M. MURPHY, his wife TO ROBERT L. WALDO

Warranty Deed February 24, 1959 Doc. No. 3718002
MILDALE DEVELOPMENT CO. INC. TO ROBERT L. WALDO

Warranty Deed October 13, 1959 Doc. No. 3769119
ELMER BYKOWSKI AND INGA BYKOWSKI, his wife, TO ROBERT L. WALDO

Warranty Deed October 27, 1959 Doc. No. 3772084
JOHN CHRISTIAN AND ADELA CHRISTIAN, his wife, TO ROBERT L. WALDO

Warranty Deed October 27, 1959 Doc. No. 3772085
JOHN CHRISTIAN AND ADELA CHRISTIAN, his wife, TO ROBERT L. WALDO

Warranty Deed November 17, 1959 Doc. No. 3776108
ADOLPH WIESMUELLER and HELEN WIEMUELLER, his wife to ROBERT L. WALDO

Warranty Deed December 8, 1959 Doc. No. 3780298
MARTIN G. WITTMANN AND MINNIE WITTMANN, his wife TO RUDOLPH KAESTNER AND LYDIA KAESTNER,
his wife

Warranty Deed December 15, 1959 Doc. No. 3781758
OSCAR VON REIN AND EDNA VON REIN, his wife, TO ROBERT L. WALDO

Warranty Deed December 15, 1959 Doc. No. 3781759
JOHN V. KARL a/k/a JOHN VALENTINE KARL AND HELEN KARL, his wife, to ROBERT L. WALDO

Warranty Deed January 8, 1960 Doc. No. 3785774
EDMUND J. VOLK AND ESTHER T. VOLK, his wife, TO ROBERT L. WALDO

Warranty Deed January 19, 1960 Doc. No. 3787544
CYRIL J. PIRRUNG a/k/a C.J. PIRRUNG and a/k/a CY PIRRUNG AND DOROTHY M. PIRRUNG, his wife,
TO ROBERT L. WALDO

Warranty Deed January 19, 1960 Doc. No. 3787545
CYRIL J. PIRRUNG a/k/a C.J. PIRRUNG and a/k/a CY PIRRUNG AND DOROTHY M. PIRRUNG, his wife,
TO ROBERT L. WALDO

Quit Claim Deed April 2, 1960 Doc. No. 3805426
ROBERT L. WALDO AND ELAINE A. WALDO, his wife, to MILWAUKEE GAS LIGHT COMPANY

Quit Claim Deed September 28, 1961 Doc. No. 3907238
MILWAUKEE GAS LIGHT COMPANY TO CITY OF GLENDALE

Quit Claim Deed August 1, 1961 Doc.3 No. 3914606

MILWAUKEE GAS LIGHT COMPANY TO CITY OF MILWAUKEE

Resolution February 3, 1962 Doc. No. 3932246
CITY CLERK OF THE CITY OF GLENDALE (Vacating Street)

Certificate April 8, 1971 Doc. No. 4583887
IN THE MATTER OF JOINT TENANCY OF RUDOLPH KAESTNER, DECEASED

PCS Site Agreement January 14, 1997 Doc. No. 7313939
WISCONSIN GAS COMPANY AND PCS PRIMECO, L.P.

Financing Statement October 6, 1983 No. 3652963
WISCONSIN GAS COMPANY TO FIRSTBANK FINANCIAL CORPORATION

Financing Statement October 6, 1983 No. 3652964
WISCONSIN GAS COMPANY TO FIRSTBANK FINANCIAL CORPORATION

Financing Statement December 3, 1980 No. 3557994
WISCONSIN GAS COMPANY TO FIRSTBANK FINANCIAL CORPORATION

Financing Statement July 17, 1987 No. 3744788
WISCONSIN GAS COMPANY TO BANCOSTON LEASING INC.

Financing Statement July 2, 1981 No. 3580270
WISCONSIN GAS COMPANY TO FIRSTBANK FINANCIAL CORPORATION

Notice, Plat, etc. December 10, 1940 No. 2051
IN THE MATTER OF THE LAYING OUT OF WEST CUSTER AVENUE FROM GREEN BAY ROAD EASTERLY TO NORTH
13TH STREET, IN THE TOWN OF MILWAUKEE

Fourth Lis Pendens June 1, 1956 No. 3194
NOTICE OF PLAT, CITY OF MILWAUKEE

Lis Pendens December 6, 1951 No. 4209
MILWAUKEE GAS LIGHT COMPANY (VACATING A PORTION OF NORTH 18TH STREET)

APPENDIX F

PHASE I ENVIRONMENTAL SITE ASSESSMENT QUESTIONNAIRE

Please answer the following questionnaire to the best of your knowledge and return it to the GAS office as soon as possible.

1. Is or was the property or any adjoining property used for an industrial purposes? If yes, please specify.

DEVELOPED PORTIONS PROPT. USED FOR LIGHT INDUST
PURPOSES (WHAREHOUSING, FLEET OPS, MAINTENANCE, OFFICE)
NOT MANUFACTURING OPS — SEE PHASE I. GERAGHTY
AND MILLER REPORT DEC, 1991

2. Is or was the property or any adjoining property used as a gasoline station, motor repair facility, commercial printing facility, dry cleaners, photo developing laboratory, junkyard or landfill, or as a waste treatment, storage, disposal, processing or recycling facility? If yes, please specify.

MOTOR REPAIR, GASOLINE REFUELING OPERATIONS
ON DEVELOPED PORTIONS OF SITE ONLY.

3. Are there currently, or to the best of your knowledge have there previously been, any damaged or discarded automotive or industrial batteries or pesticides, paints, or other chemicals in individual containers of greater than 5 gallons in volume or 50 gallons in aggregate, stored on or used at the property or at the facility? If yes, please specify.

YES, STORED AT SECURE LOCATION FOR SHIPMENT/
PICKUP BY RECYLER. (AUTO BATS, WASTE OIL, PAINT
ON DEVELOPED PORTION OF PROPERTY ONLY. AND SOLVENTS)

4. Are there currently, or to the best of your knowledge have there previously been, any industrial drums (typically 55 gallons) or sacks of chemicals located on the property or at the facility. If yes, please specify.

YES (SEE #3). FOR ACCUMULATION
OF WASTE OIL & SOLVENTS PRIOR TO SHIPMENT.
ON DEVELOPED PORTION OF PROPERTY ONLY.

5. Has fill dirt been brought onto the property that originated from another site or that is of unknown origin? If yes, please specify.

YES. FORMER SAND QUARRY
SITE, FILLED WITH CONSTRUCTION MATERIALS
AND PAVEMENT/ROAD BED MATERIALS APPROX. 1950-60.

6. Are there currently, or to the best of your knowledge have there previously been, any pits, ponds or lagoons located on the property in connection with waste treatment or waste disposal?

NO.

7. Is there currently, or to the best of your knowledge has there previously been, any stained soil on the property? If yes, please specify.

ODORANT SPILL ON PORTION OF DEVELOPED PORTION OF PROPERTY - REMEDIATED AND CLOSED.

(SEE GEM PHASE I, DEC. 1996)

8. Are there currently, or to the best of your knowledge have there previously been, any registered or unregistered storage tanks (above or underground) located on the property? If yes, please specify.

YES. ALL REMOVED (UST) AND WERE LOCATED ON DEVELOPED PORTION OF PROPERTY ONLY.

9. Are there currently, or to the best of your knowledge have there previously been, any vent pipes, fill pipes or access ways indicating a fill pipe protruding from the ground on the property or adjacent to any structure located on the property? If yes, please specify.

No.

10. If the property is serviced by a private well or non-public water system, have contaminants been identified in the well or system that exceed guidelines applicable to the water system or has the well been designated as contaminated by any government environmental / health agency? If yes, please specify.

No.

11. Do you have any knowledge of the existence of hazardous substances, petroleum products or environmental violations with respect to the property or any facility location on the property? If yes, please specify.

No.

12. Do you have any knowledge of any environmental site assessment of the property that indicated the presence of hazardous substances or petroleum products or contamination of the property, or recommended further assessment of the property? If yes, please specify.

YES. SEE GEM PHASE I INVESTIG. DEC. 1996

13. Do you have any knowledge of any past, threatened or pending lawsuits or administrative proceedings concerning a release or threatened release of any hazardous substance or petroleum product involving the property by an owner or occupant of the property? If yes, please specify.

No.

14. Does the property discharge waste water on or adjacent to the property (other than storm water or domestic sewage) into a sanitary sewer system? If yes, please specify.

No

15. To the best of your knowledge, have any hazardous substances or petroleum products, unidentified waste materials, tires, automobiles or industrial batteries or any other waste materials been dumped above grade, buried or burned on the property? If yes, please specify.

No

16. Is there a transformer, capacitor or any hydraulic equipment for which there are any records indicating the presence of polychlorinated biphenyls (PCBs)? If yes, please specify.

No

APPENDIX G



CRAIG W. KRENEK
Environmental Chemist

Mr. Krenek joined Graef, Anhalt, Schloemer & Associates, Inc. (GAS) in 1991 as an Environmental Chemist and currently manages most of the firm's **Environmental Site Assessments**. He is also involved in completing Industrial Compliance Audits, Environmental Impact Statements, and Extent of Contamination Investigations.

Since early 1994, Mr. Krenek has been managing numerous projects with the Village of DeForest, WI. The Village is redeveloping downtown "brownfield" areas, approximately four Village blocks, with multiple environmental issues. The Village has been consulting with GAS concerning agrochemical soil and groundwater contamination at a former pesticide distribution facility and petroleum related soil contamination at a bulk fuel storage facility. GAS has also conducted a comprehensive Phase I Environmental Site Assessment and Asbestos Bulk Sampling and Inspection Survey for one Village block involving over 30 parcels. In addition, GAS is implementing remedial actions for petroleum related soil and groundwater contamination at a former filling station, the Village Fire Department, and the Village Hall.

Mr. Krenek has managed **Phase I Environmental Site Assessments** for the following clients:

- University of Wisconsin, Madison and Milwaukee, WI
- State of Wisconsin, Department of Administration, Milwaukee, WI
- M & I Marshall & Ilsley Bank, Milwaukee, WI
- WisDOT Counties of Racine, Grant, Waukesha, Manitowoc, Jefferson, Winnebago, Wood, and Washington, WI
- WisDOT Towns of Manitowoc, Grafton, Butler, and Fox Point, WI
- Marquette University, Milwaukee, WI
- United Parcel Service, Lake Delton, WI
- Cities of Waukesha, Burlington, Two Rivers, Lake Geneva, and DePere WI
- Norwest Business Credit, Inc., Milwaukee, WI
- Aurora Health Care, Elkhorn, WI
- Boldt Development, Waukesha, WI
- First Financial, Quincy, IL
- Village of Jackson, WI
- Mile Bluff Medical Center, Mauston, WI
- Alterra Coffee, Milwaukee, WI

Mr. Krenek has managed the following **Phase II Environmental Site Assessments** and **Extent of Contamination Investigations**:

- Milwaukee Art Museum, Milwaukee, WI
- Milwaukee Area Technical College, Milwaukee, WI
- State Bank of Cross Plains, WI
- Wis-Pak Foods, Butler, WI
- WisDOT Town of Neosho, WI
- WisDOT Counties of Racine, Washington, Jefferson, Shawano, Winnebago, and Grant, WI
- M & I Northern Bank, Milwaukee, WI



- Great Northern Corporation, Racine, WI
- Town of Bristol, WI
- Cities of Green Bay and West Allis, WI

His Hazardous Substance experience includes:

- E.R. Wagner, Milwaukee, WI--conducted an Industrial Compliance Audit of this manufacturing facility.
- John Deere Horicon Works, Horicon, WI--reviewed, updated, and revised hazardous waste determination plan.
- Mt. Mary's College, Los Angeles, CA--provided chemical compatibility waste characterization for lab-pack disposal.
- Completed Annual Hazardous Waste Reports for numerous industrial clients.
- University of California Irvine, CA--performed hazardous waste inventorying and prepared lab-pack disposal options for obsolete laboratory chemicals.
- HUSCO International, Waukesha, WI--conducted an Industrial Compliance Audit of this manufacturing facility.

Mr. Krenek's Asbestos Bulk and Air Sampling and Inspection Survey experience includes:

- Milwaukee Area Technical College, Milwaukee, WI
- Milwaukee County, WI
- State of Wisconsin, Department of Administration, Milwaukee, WI
- Villages of DeForest and Jackson, WI
- Quad/Graphics, Lomira, WI
- City of Mequon, WI
- US Veterans Hospitals in Dayton, OH; and Cicero, IL
- Public School Facilities in Los Angeles, CA; New York, NY; Baltimore, MD; Chicago, IL; Washington, DC; Kansas City, MO; Starkville, MS; and Columbia, SC
- High Rise Office Complexes in New York, NY; Minneapolis, MN; Houston, TX; and Oklahoma City, OK
- US Department of Agriculture, Madison, WI
- Wisconsin Electric Power Company, Port Washington, WI
- Boldt Development, Waukesha, WI
- Crown Cork & Seal, Alsip, IL
- PC Realty, Milwaukee, WI

EDUCATION

B.A., Chemistry, 1989
The University of Chicago, IL

M.B.A., 1997
University of Wisconsin, Madison, WI