



## Meridian Environmental Consulting, LLC

---

July 14, 2019

Carrie Stoltz  
Wisconsin Department of Natural Resources  
107 Sutliff Avenue  
Rhinelander, Wisconsin 54501

Subject: **Well Abandonment (including Vapor Point)**  
Ed's Service  
316 S State Hwy 13  
Stetsonville, WI  
DNR BRRTS No. 03-61-183093  
PECFA No. 54480-9742-16  
Meridian No. 05F684

This Change Order is for Abandoning the Monitoring Wells and a Vapor Point at the above referenced site. See enclosed Table and Figure for reference.

Note: Monitoring wells MW-7, -7P, -9, -9P are transferred to the adjacent Olson Goodman site (BRRTS# 03-61-563926) and will be abandoned when that site Closes.

The enclosed Usual and Customary Cost Schedule summarizes the expected costs for this work.

Sincerely,  
**MERIDIAN ENVIRONMENTAL CONSULTING, LLC**

  
Kenneth Shimko, PG  
Project Manager

# Usual and Customary Standardized Invoice #25

## January 2019 - June 2019 (updated 2/25/19)



RR-107a

PECFA #: 54480-9742-16  
 BRRTS #: 03-61-183093  
 Site Name: Ed's Service (Rindts)  
 Site Address: Stetsonville

Vendor Name: Change Order  
 Invoice #: Change Order  
 Invoice Date: July 2019  
 Check #: Change Order

U&C Total \$ 1,690.58  
 Variance to U&C Total \$ -  
 Grand Total \$ 1,690.58

TASK	TASK DESCRIPTION	SERVICES	ACTIVITY CODE	ACTIVITY REFERENCE CODE DESCRIPTION	UNIT	MAX UNIT COST	UNITS	TOTAL MAX
8	Well Abandonment	Consultant	WAB05	Coordination	Site	\$ 162.86	1	\$ 162.86
8	Well Abandonment	Consultant	WAB10	Water column < 30 ft	Ft	\$ 2.52	173	\$ 435.96
8	Well Abandonment	Consultant	WAB20	Bentonite Pellets (50lb bag - 1/4" pellet)	Bag	\$ 10.82	6	\$ 64.92
8	Well Abandonment	Consultant	WAB31	Primary Mob/Demob w/ vapor point abandonment	Site	\$ 563.48	1	\$ 563.48
8	Well Abandonment	Consultant	WAB32	Vapor Point Abandonment	Point	\$ 81.58	1	\$ 81.58
36	Change Order Request		COR05	Change Order Request (cost cap exceedance requests)	Change Order	\$ 381.78	1	\$ 381.78
Variance								
Variance								

# Monitoring Well Depths

Ed's Service

Stetsonville, WI

Meridian No. 05F684

Well	Depth (ft)
1	16
2R	20
4	20
5	15
6	20
8	15
8P	37
PZ-1	30
<b>Total</b>	<b>173</b>

Swift Ave.



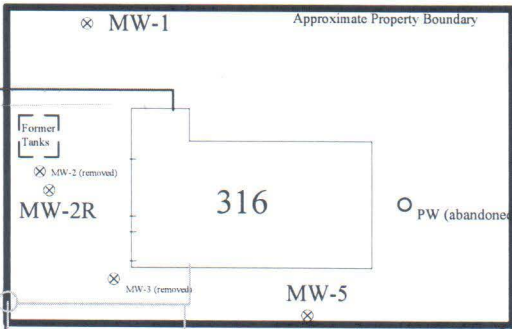
306  
Neimuth Implement

Neimuth Implement

○ PW (abandoned)  
121

131 ○ PW (abandoned)

Ed's Service



○ PW (abandoned)  
315

325

MW-6

← Hwy 13 →



328

○ PW (abandoned)

331  
Hayden

Olson & Goodman, Inc.

former tank

108

MW-9  
MW-9P

○ PW (abandoned)

SS

SS

SS

W

Mink Ave.

W

SS

Lincoln Ave.

MW-7, -7P, -9, -9P transferred to Olson Goodman  
all other MWs abandoned

LEGEND

- ⊗ MW-1 Monitoring Well
- PW Private Water Well





Figure B.3.d  
Monitoring Well Map  
Ed's Service  
Stetsonville, WI

PROJECT NO. 05F684	PREPARED BY KAS	 Meridian Environmental Consulting, LLC
DATE 2/14/18	REVIEWED BY KAS	