AC43

TEMCO

THE ENVIRONMENTAL MANAGEMENT COMPANY LLC

September 20, 2002

Ms. Jennie Pelczar
Hydrogeologist
Department of Natural Resources
Oshkosh Service Center
625 East County Road Y, Suite 700
Oshkosh, WI 54901-9731

R + R - OSH
RECEIVED
SEP 23 2002
TRACKED ☑
REVIEWED ☐

Re: Exfoliate Properties, LLC - Project Status Update
201 Main Street, Oakfield, WI 53065
WDNR BRRTS #02-20-202459

Dear Ms. Pelczar:

Per your discussions with Jeffrey L. Hosler, Senior Hydrogeologist, enclosed please find the following documents regarding the above referenced Exfoliate Properties, LLC property:

1. Figures

a. Figure 1 — Soil Boring, Temporary Monitoring Well, and Monitoring Well Locations
b. Figure 2.1 — Groundwater Contaminant Distribution - Engel Temporary Monitoring Wells - VOC's & SVOC's
c. Figure 2.2 — Groundwater Contaminant Distribution - Temporary Monitoring Wells - VOC's, SVOC's & PCB's
d. Figure 2.3 — Groundwater Contaminant Distribution - Monitoring Wells - VOC's
e. Figure 2.4 — Groundwater RNA Analyses
f. Figure 2.5 — Groundwater Quality Field Measurements
g. Figure 3.1 — Groundwater Elevations - 11-28-01
h. Figure 3.2 — Groundwater Elevations - 02-27-02
i. Figure 3.3 — Groundwater Elevations - 06-12-02

2. Soil Sample Analytical Tables

a. Table 1 — Diesel Range Organics (DRO) and Gasoline Range Organics (GRO)
b. Table 2 — Volatile Organic Compounds (VOC)

PHONE: (262) 675-6000 FAX: (262) 675-6170 P. O. BOX 856 • CEDARBURG WI 53012 OFFICE@TEMCO-LLC.COM

c. Table 3 Semi Volatile Organic Compounds (SVOC)

d. Table 4 Metals

e. Table 5 Polychlorinated Biphenyls (PCB)

3. Groundwater Sample Analytical Tables

a. Table 1 Volatile Organic Compounds (VOC)

b. Table 2 Semi Volatile Organic Compounds (SVOC)

c. Table 3 Polychlorinated Biphenyls (PCB)

d. Table 4 Remediation by Natural Attenuation (RNA) Analyses

e. Table 5 Groundwater Quality Field Measurements

f. Table 6 Groundwater Elevation and Well Elevation Measurements - TEMCO Monitoring Wells

g. Table 7 Gasoline and Diesel Range Organics (GRO & DRO), Volatile Organic Compounds (VOC), and Lead - Oakfield Oil Company

h. Table 8 Groundwater Elevation and Well Elevation Measurements - Oakfield Oil Company

4. Appendices

a. Laboratory Analytical Results

b. Soil Boring Logs

c. Monitoring Well Construction Diagrams

d. Monitoring Well Development Forms

e. Temporary Monitoring Well Abandonment Forms

Thank you and please contact Mr. Hosler with any comments/questions.

Sincerely,

THE ENVIRONMENTAL MANAGEMENT COMPANY LLC

Thomas J. Mueller, Jr.
Project Consultant

Enclosures

cc: Mr. Randy Mueller - Exfoliate Enterprises, LLC (Figures and Tables only)

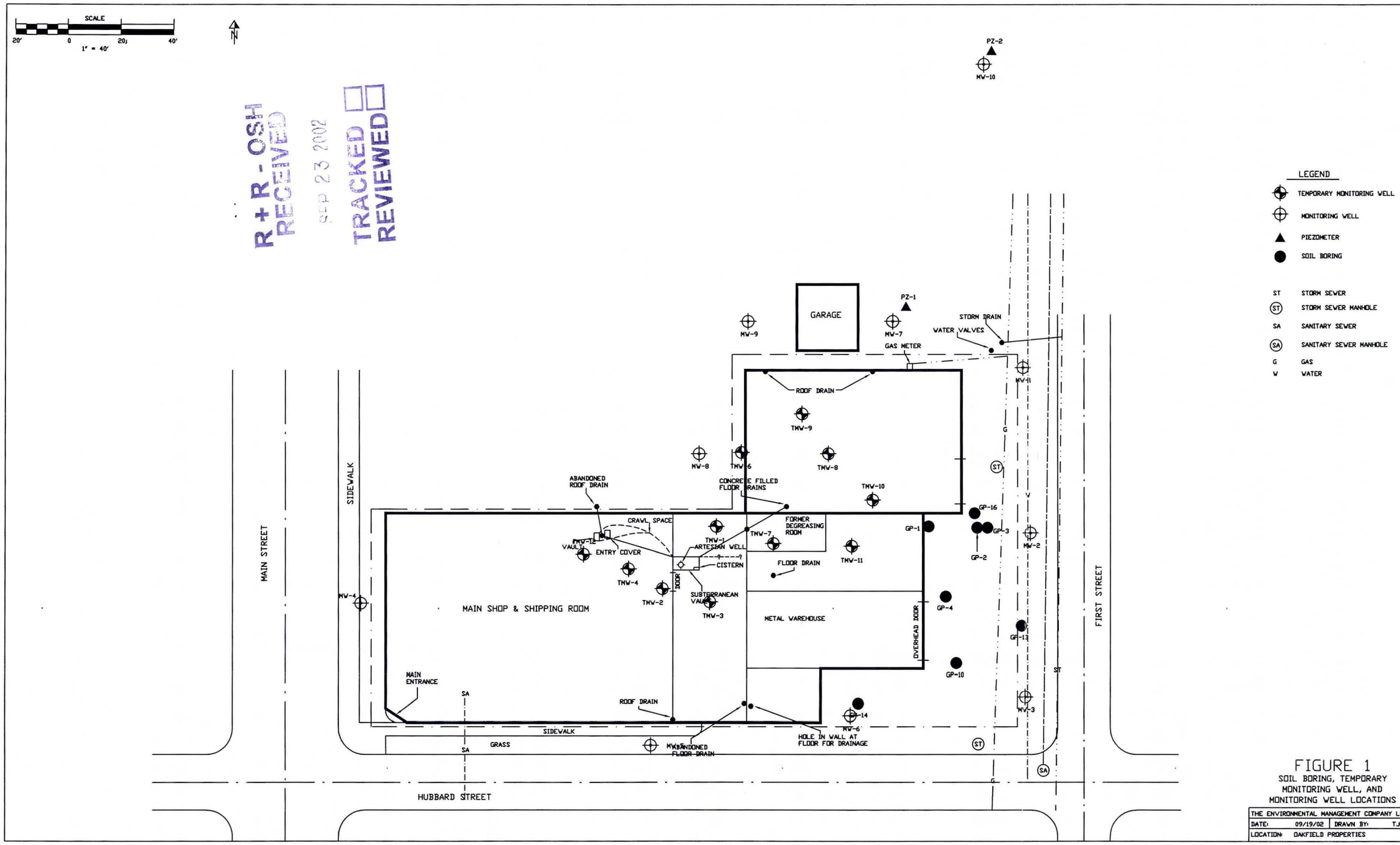
SCALE
20' 0 20' 40'
1" = 40'
N
R+R - OSH
RECEIVED
SEP 23 2002
TRACKED
REVIEWED
PZ-2
MW-10
GARAGE
PZ-1
MW-9
MW-7
GAS METER
STORM DRAIN
WATER VALVES
MW-11
ROOF DRAIN
TMW-9
MW-8
TMW-6
TMW-8
ABANDONED ROOF DRAIN
CONCRETE FILLED FLOOR DRAINS
TMW-10
GP-16
GP-3
GP-2
MW-2
GP-1
CRAWL SPACE
FORMER DEGREASING ROOM
TMW-7
TMW-1
ARTESIAN WELL
TMW-12
VAULT
ENTRY COVER
CISTERN
FLOOR DRAIN
TMW-11
TMW-4
DOOR
SUBTERRANEAN VAULT
TMW-2
TMW-3
MW-4
MAIN SHOP & SHIPPING ROOM
METAL WAREHOUSE
OVERHEAD DOOR
GP-4
GP-13
GP-10
MAIN ENTRANCE
SA
ROOF DRAIN
GP-14
MW-3
MW-6
SIDEWALK
GRASS
MW-5
ABANDONED FLOOR DRAIN
HOLE IN WALL AT FLOOR FOR DRAINAGE
ST
SA
G
W
MAIN STREET
SIDEWALK
FIRST STREET
HUBBARD STREET
LEGEND
TEMPORARY MONITORING WELL
MONITORING WELL
PIEZOMETER
SOIL BORING
ST STORM SEWER
ST STORM SEWER MANHOLE
SA SANITARY SEWER
SA SANITARY SEWER MANHOLE
G GAS
W WATER
FIGURE 1
SOIL BORING, TEMPORARY MONITORING WELL, AND MONITORING WELL LOCATIONS
THE ENVIRONMENTAL MANAGEMENT COMPANY LLC
DATE: 09/19/02
DRAWN BY: TJM
LOCATION: OAKFIELD PROPERTIES

SCALE
20' 0 20' 40'
1" = 40'

N

TCE	TRICHLORETHENE
TMB	TRIMETHYLBENZENES
V-C	VINYL CHLORIDE
NAP	NAPHTHALENE
cis12	cis 1,2 DICHLOROETHENE
111TCA	1,1,1 TRICHLOROETHANE
11DCA	1,1 DICHLOROETHANE
11DCE	1,1 DICHLOROETHENE
t-12	trans 1,2 DICHLOROETHENE
CL-F	CHLOROFORM
M-C	METHYLENE CHLORIDE
112TCA	1,1,2 TRICHLOROETHANE
BEN	BENZENE
12DCA	1,2 DICHLOROETHANE
PAL	PREVENTIVE ACTION LIMIT
ES	ENFORCEMENT STANDARD

ONLY PAL & ES EXCEEDANCES SHOWN

ALL CONTAMINANTS SHOWN IN MICROGRAMS PER LITER: ug/l

LEGEND

⊗ ABANDONED TEMPORARY MONITORING WELL

(1) UNABLE TO LOCATE TEMPORARY MONITORING WELLS DUE TO GRAVEL GRADING OVER WELL

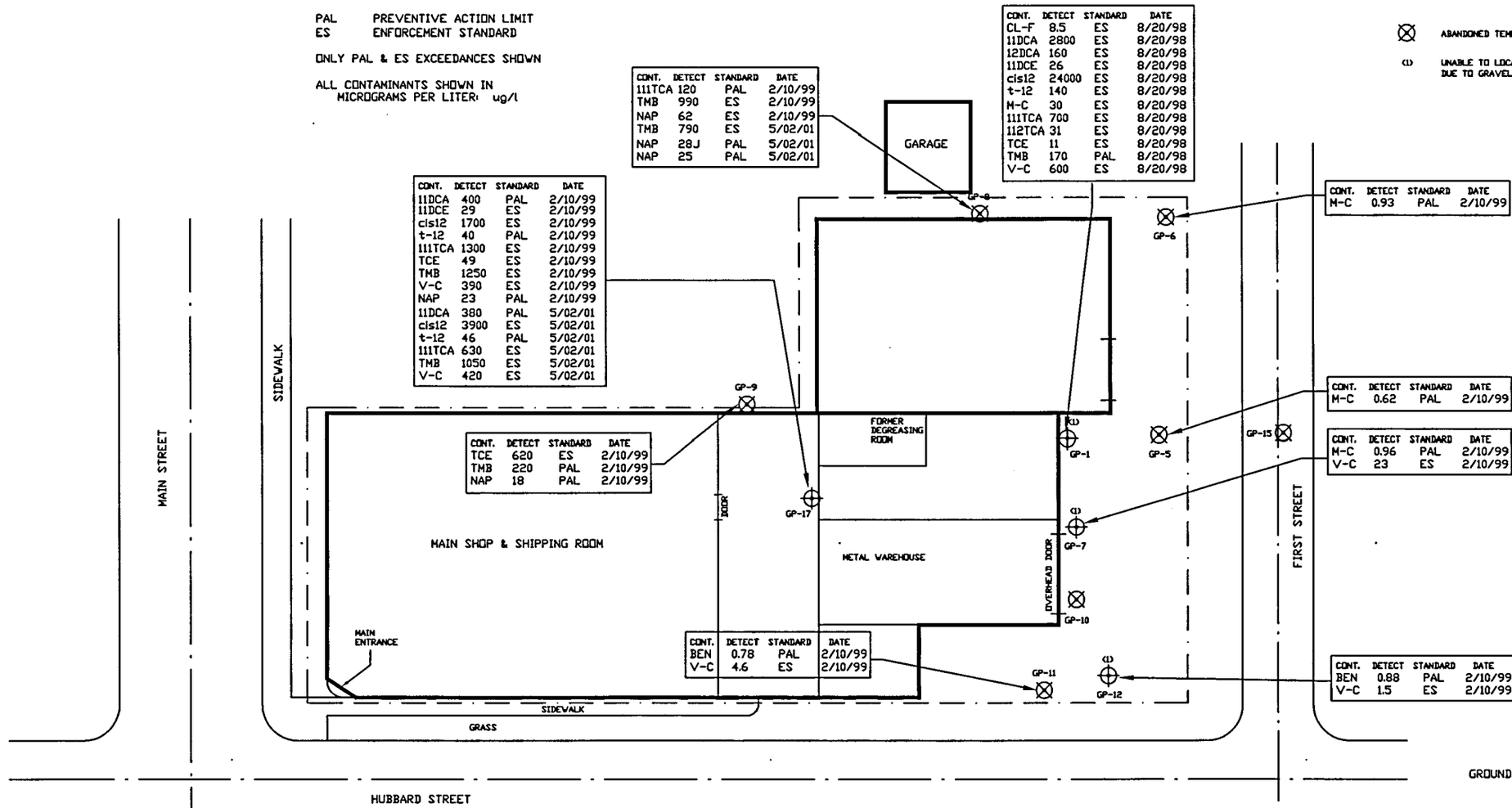

CONT.	DETECT	STANDARD	DATE
111TCA	120	PAL	2/10/99
TMB	990	ES	2/10/99
NAP	62	ES	2/10/99
TMB	790	ES	5/02/01
NAP	28J	PAL	5/02/01
NAP	25	PAL	5/02/01

CONT.	DETECT	STANDARD	DATE
CL-F	8.5	ES	8/20/98
11DCA	2800	ES	8/20/98
12DCA	160	ES	8/20/98
11DCE	26	ES	8/20/98
cis12	24000	ES	8/20/98
t-12	140	ES	8/20/98
M-C	30	ES	8/20/98
111TCA	700	ES	8/20/98
112TCA	31	ES	8/20/98
TCE	11	ES	8/20/98
TMB	170	PAL	8/20/98
V-C	600	ES	8/20/98

CONT.	DETECT	STANDARD	DATE
11DCA	400	PAL	2/10/99
11DCE	29	ES	2/10/99
cis12	1700	ES	2/10/99
t-12	40	PAL	2/10/99
111TCA	1300	ES	2/10/99
TCE	49	ES	2/10/99
TMB	1250	ES	2/10/99
V-C	390	ES	2/10/99
NAP	23	PAL	2/10/99
11DCA	380	PAL	5/02/01
cis12	3900	ES	5/02/01
t-12	46	PAL	5/02/01
111TCA	630	ES	5/02/01
TMB	1050	ES	5/02/01
V-C	420	ES	5/02/01

CONT.	DETECT	STANDARD	DATE
TCE	620	ES	2/10/99
TMB	220	PAL	2/10/99
NAP	18	PAL	2/10/99

CONT.	DETECT	STANDARD	DATE
BEN	0.78	PAL	2/10/99
V-C	4.6	ES	2/10/99

CONT.	DETECT	STANDARD	DATE
M-C	0.93	PAL	2/10/99

CONT.	DETECT	STANDARD	DATE
M-C	0.62	PAL	2/10/99

CONT.	DETECT	STANDARD	DATE
M-C	0.96	PAL	2/10/99
V-C	23	ES	2/10/99

CONT.	DETECT	STANDARD	DATE
BEN	0.88	PAL	2/10/99
V-C	1.5	ES	2/10/99

FIGURE 2.1

GROUNDWATER CONTAMINANT DISTRIBUTION
ENGEL TEMPORARY MONITORING
WELLS - VOC'S & SVOC'S

THE ENVIRONMENTAL MANAGEMENT COMPANY LLC			
DATE:	09/19/02	DRAWN BY:	TJM
LOCATION:	OAKFIELD PROPERTIES		

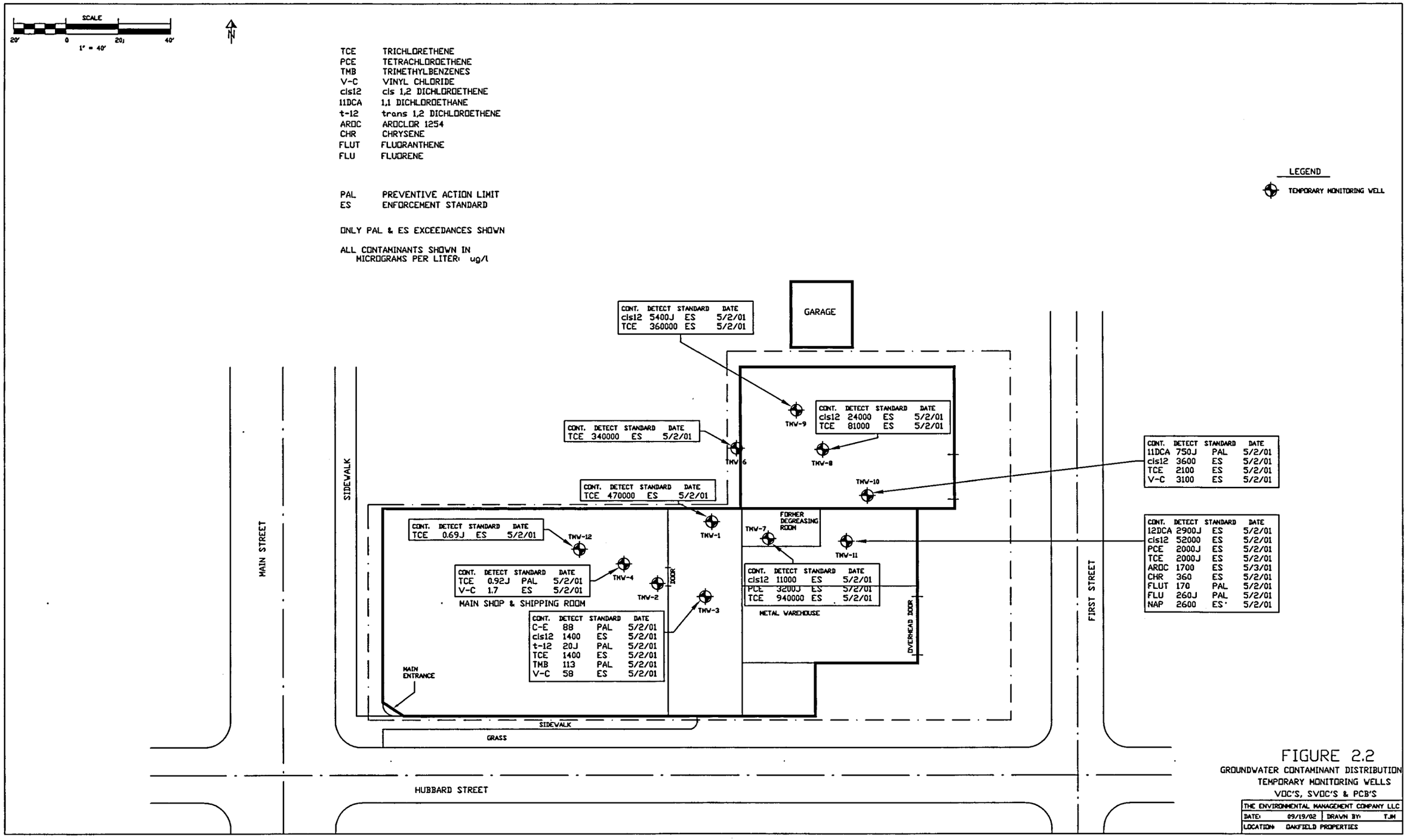
SCALE
20' 0 20' 40'
1" = 40'
N
TCE TRICHLORETHENE
PCE TETRACHLOROETHENE
TMB TRIMETHYLBENZENES
V-C VINYL CHLORIDE
cis12 cis 1,2 DICHLOROETHENE
11DCA 1,1 DICHLOROETHANE
t-12 trans 1,2 DICHLOROETHENE
AROC AROCLOR 1254
CHR CHRYSENE
FLUT FLUORANTHENE
FLU FLUORENE
PAL PREVENTIVE ACTION LIMIT
ES ENFORCEMENT STANDARD
ONLY PAL & ES EXCEEDANCES SHOWN
ALL CONTAMINANTS SHOWN IN MICROGRAMS PER LITER: ug/l
LEGEND
TEMPORARY MONITORING WELL
GARAGE
CONT. DETECT STANDARD DATE
cis12 5400J ES 5/2/01
TCE 360000 ES 5/2/01
TMW-9
CONT. DETECT STANDARD DATE
cis12 24000 ES 5/2/01
TCE 81000 ES 5/2/01
TMW-8
CONT. DETECT STANDARD DATE
TCE 340000 ES 5/2/01
TMW-6
CONT. DETECT STANDARD DATE
11DCA 750J PAL 5/2/01
cis12 3600 ES 5/2/01
TCE 2100 ES 5/2/01
V-C 3100 ES 5/2/01
TMW-10
CONT. DETECT STANDARD DATE
TCE 470000 ES 5/2/01
TMW-1
FORMER DEGREASING ROOM
TMW-7
TMW-11
CONT. DETECT STANDARD DATE
12DCA 2900J ES 5/2/01
cis12 52000 ES 5/2/01
PCE 2000J ES 5/2/01
TCE 2000J ES 5/2/01
AROC 1700 ES 5/3/01
CHR 360 ES 5/2/01
FLUT 170 PAL 5/2/01
FLU 260J PAL 5/2/01
NAP 2600 ES 5/2/01
CONT. DETECT STANDARD DATE
TCE 0.69J ES 5/2/01
TMW-12
CONT. DETECT STANDARD DATE
TCE 0.92J PAL 5/2/01
V-C 1.7 ES 5/2/01
TMW-4
TMW-2
DOOR
TMW-3
MAIN SHOP & SHIPPING ROOM
CONT. DETECT STANDARD DATE
C-E 88 PAL 5/2/01
cis12 1400 ES 5/2/01
t-12 20J PAL 5/2/01
TCE 1400 ES 5/2/01
TMB 113 PAL 5/2/01
V-C 58 ES 5/2/01
CONT. DETECT STANDARD DATE
cis12 11000 ES 5/2/01
PCE 3200J ES 5/2/01
TCE 940000 ES 5/2/01
METAL WAREHOUSE
OVERHEAD DOOR
MAIN ENTRANCE
SIDEWALK
GRASS
SIDEWALK
MAIN STREET
FIRST STREET
HUBBARD STREET
FIGURE 2.2
GROUNDWATER CONTAMINANT DISTRIBUTION
TEMPORARY MONITORING WELLS
VOC'S, SVOC'S & PCB'S
THE ENVIRONMENTAL MANAGEMENT COMPANY LLC
DATE: 09/19/02
DRAWN BY: TJM
LOCATION: OAKFIELD PROPERTIES

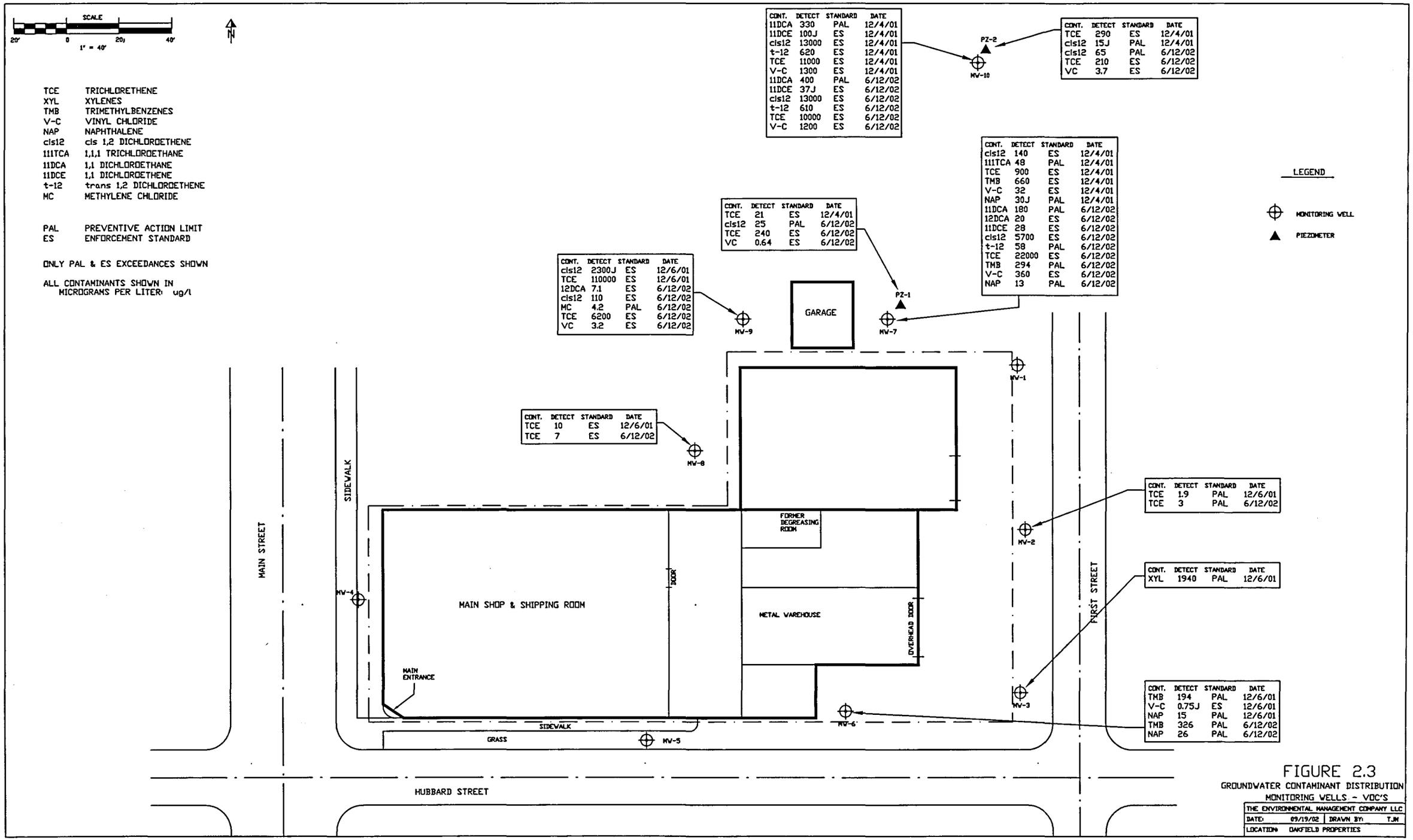

FIGURE 2.3
GROUNDWATER CONTAMINANT DISTRIBUTION
MONITORING WELLS - VOC'S

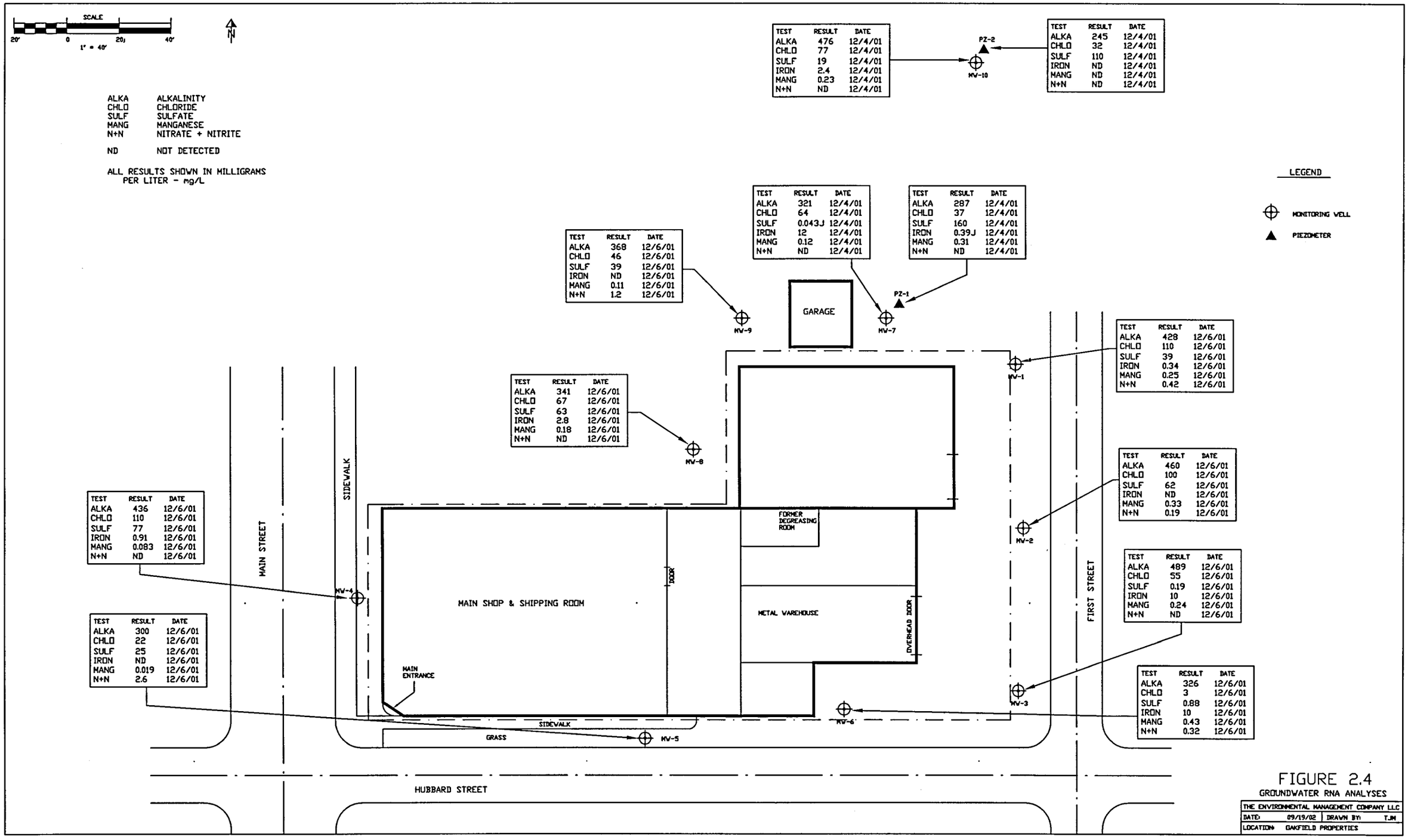

FIGURE 2.4
GROUNDWATER RNA ANALYSES

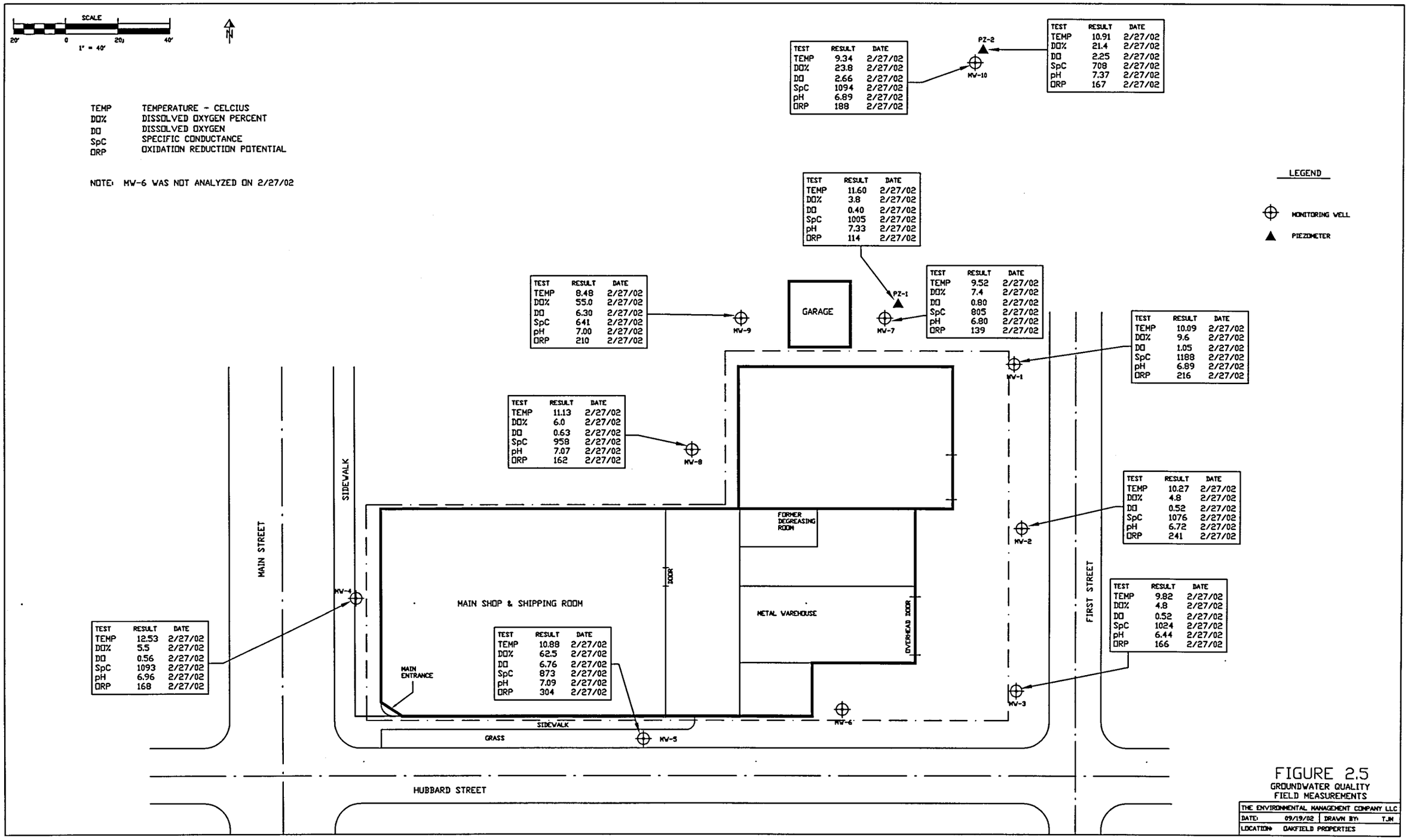

FIGURE 2.5
GROUNDWATER QUALITY
FIELD MEASUREMENTS

THE ENVIRONMENTAL MANAGEMENT COMPANY LLC
DATE: 09/19/02 DRAWN BY: TJM
LOCATION: OAKFIELD PROPERTIES

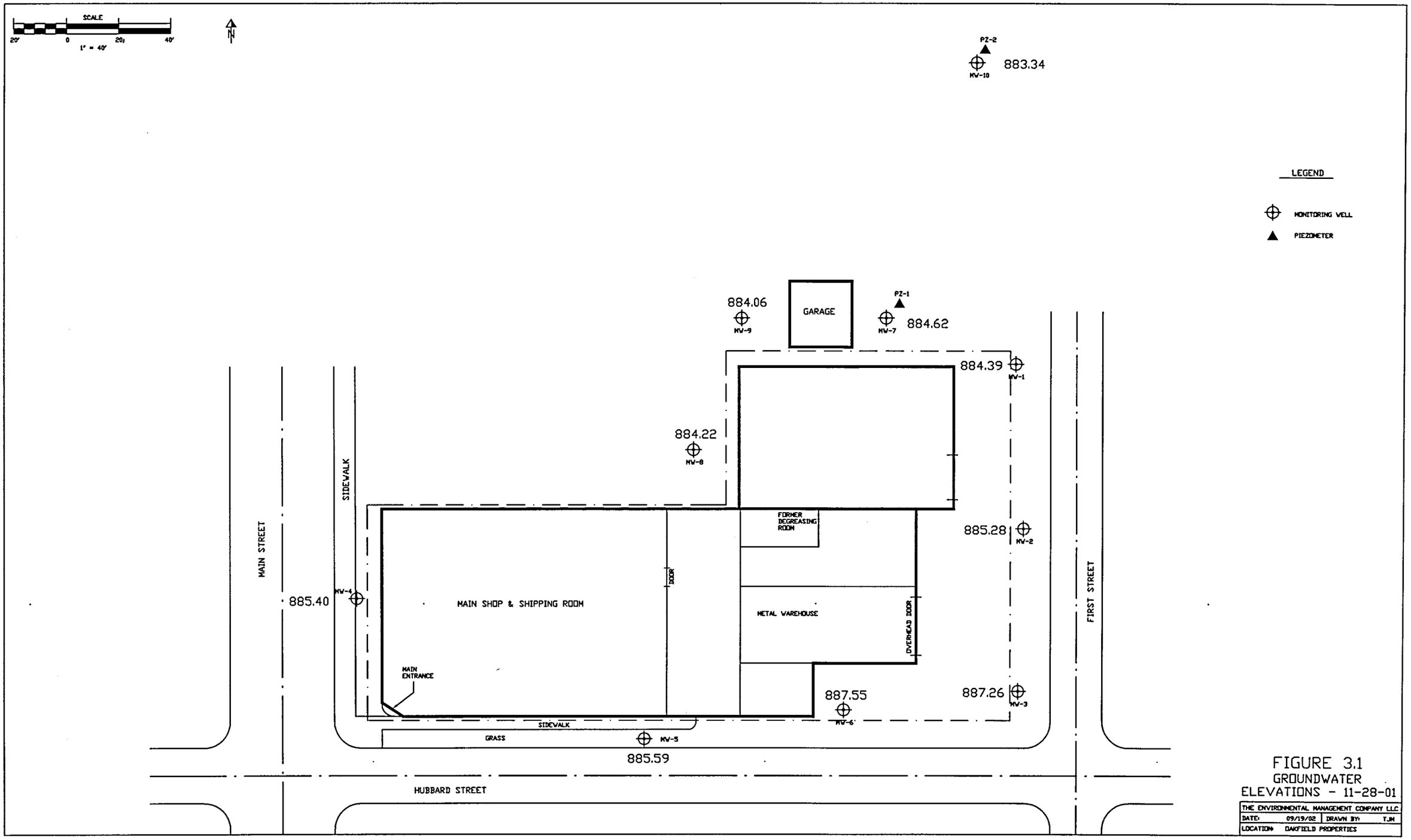

FIGURE 3.1
GROUNDWATER
ELEVATIONS - 11-28-01

THE ENVIRONMENTAL MANAGEMENT COMPANY LLC			
DATE:	09/19/02	DRAWN BY:	TJM
LOCATION:	OAKFIELD PROPERTIES		

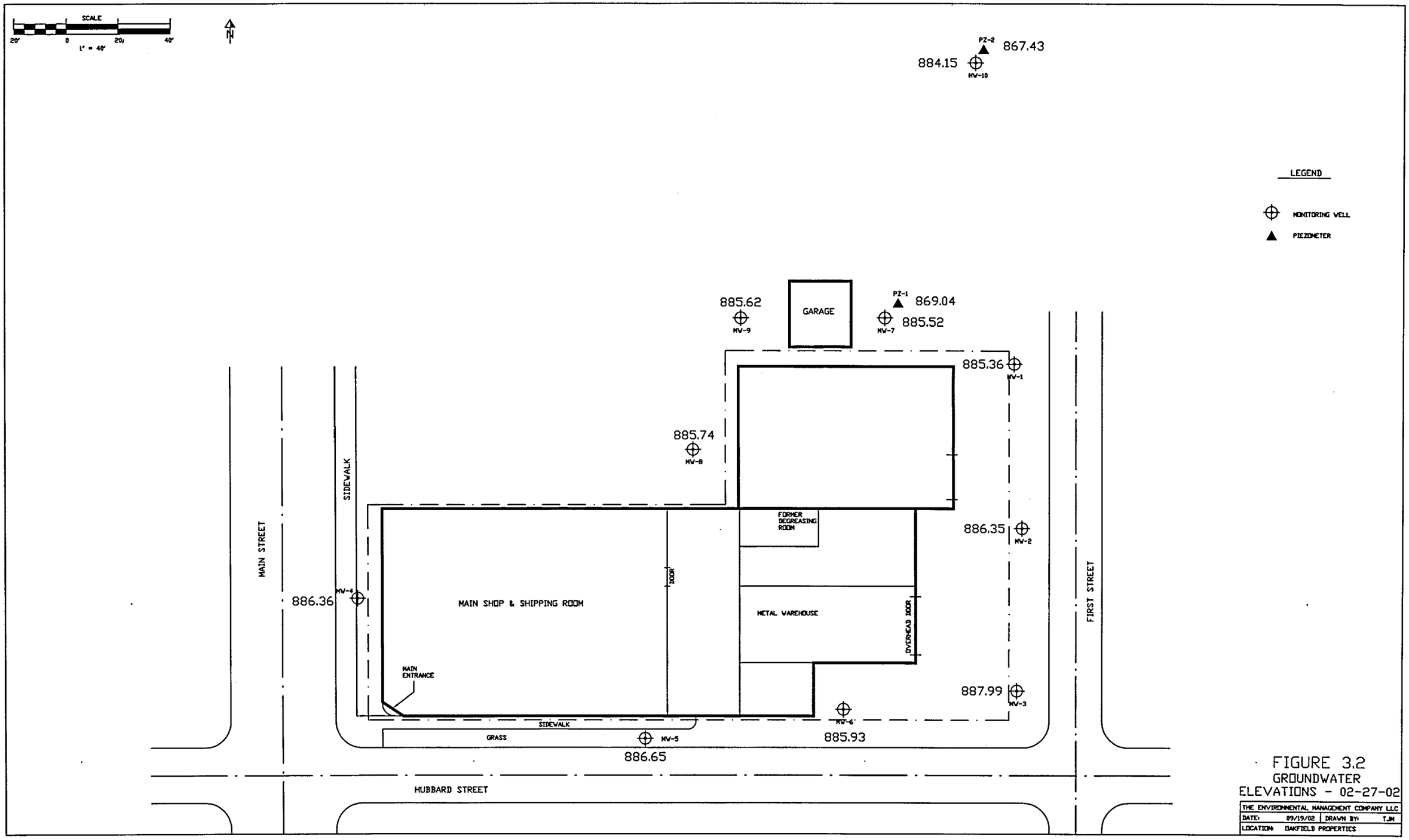

FIGURE 3.2
GROUNDWATER
ELEVATIONS - 02-27-02

THE ENVIRONMENTAL MANAGEMENT COMPANY LLC			
DATE:	09/19/02	DRAWN BY:	TJM
LOCATION:	OAKFIELD PROPERTIES		

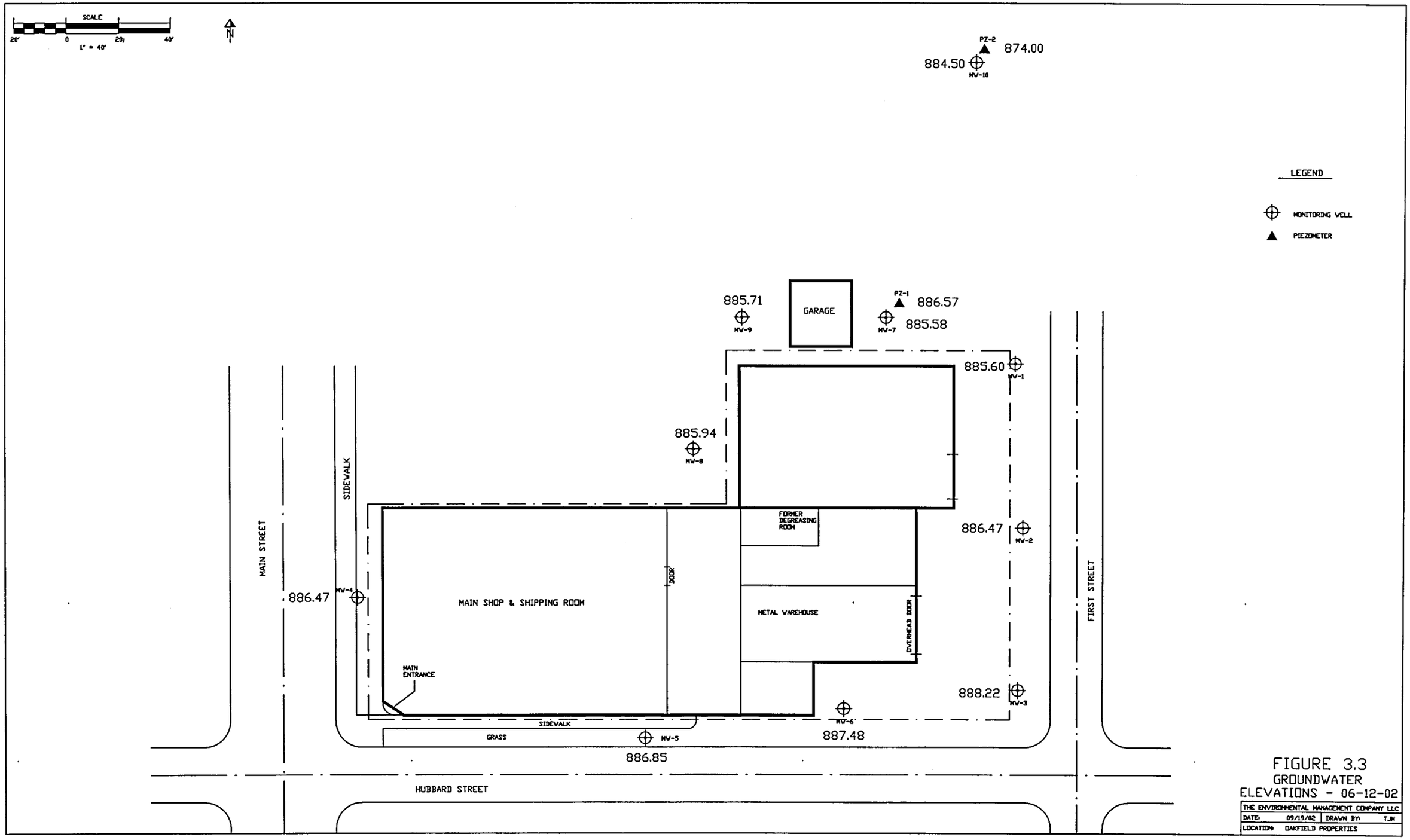

FIGURE 3.3
GROUNDWATER
ELEVATIONS - 06-12-02

THE ENVIRONMENTAL MANAGEMENT COMPANY LLC			
DATE:	09/19/02	DRAWN BY:	TJM
LOCATION:	OAKFIELD PROPERTIES		

R + R - OSH
RECEIVED
SEP 23 2002
TRACKED
REVIEWED

TABLE 1
SOIL SAMPLE ANALYTICAL RESULTS
DIESEL RANGE ORGANICS (DRO) AND GASOLINE RANGE ORGANICS (GRO)
EXFOLIATE PROPERTIES, LLC
OAKFIELD, WISCONSIN

Sample ID	Sample Date	Feet (bgs)	DRO (mg/kg)	GRO (mg/kg)
MW-1	10/09/01	7.5 - 9.5	ND	ND
MW-2	10/09/01	7.5 - 9.5	ND	ND
MW-3	10/09/01	7.5 - 9.5	ND	ND
MW-4	10/10/01	7.5 - 9.5	ND	ND
MW-5	10/10/01	7.5 - 9.5	ND	ND
MW-6	10/10/01	5 - 7	**2,500**	37
MW-6	10/10/01	10 - 12	ND	ND
MW-7	10/11/01	5 - 7	**5,600**	**2,600**
MW-7	10/11/01	7.5 - 9.5	**410**	**160**
MW-8	10/11/01	7.5 - 9.5	10	<10
MW-9	10/11/01	7.5 - 9.5	<10	<10
*GP1	8/20/98	12	**961**	NA
*GP3	8/20/98	12	77	NA
*#1 Top of Cistern	12/2/98		**119,000**	NA
*#2 Bottom of Cistern	12/2/98		**121,000**	NA
*GP4	2/3/99	6	**6,600**	NA
*GP4	2/3/99	12	31	NA
*GP4	2/3/99	19	7.3	NA
*GP5	2/3/99	10	ND	NA
Residual Contaminant Level (RCL)			**100**	**100**

* = Engel & Associates, Inc.
ND = No Detect
bgs = below ground surface
mg/kg = milligrams per kilogram
shaded = exceeds RCL

September 19, 2002

TABLE 1
SOIL SAMPLE ANALYTICAL RESULTS
DIESEL RANGE ORGANICS (DRO) AND GASOLINE RANGE ORGANICS (GRO)
EXFOLIATE PROPERTIES, LLC
OAKFIELD, WISCONSIN

Sample ID	Sample Date	Feet (bgs)	DRO (mg/kg)	GRO (mg/kg)
*GP16	2/3/99	12	ND	NA
*GP17	2/3/99	4	16	NA
*GP17	2/3/99	10	91	NA
*GP17	2/3/99	16	81	NA
Residual Contaminant Level (RCL)			**100**	**100**

* = Engel & Associates, Inc.
ND = No Detect
bgs = below ground surface
mg/kg = milligrams per kilogram
shaded = exceeds RCL

September 19, 2002

TABLE 2

SOIL SAMPLE ANALYTICAL RESULTS - VOLATILE ORGANIC COMPOUNDS (VOC)

EXFOLIATE PROPERTIES, LLC

OAKFIELD, WISCONSIN

All Contaminants Shown In mg/kg • Only Contaminants With Detects Shown

Sample ID	Sample Date	Feet (bgs)	Benzene	tert-Butyl benzene	sec-Butyl benzene	n-Butyl benzene	1,2-DCA	1,1-DCA	1,1-DCE	cis-1,2-DCE	trans-1,2-DCE	Ethyl benzene	Isopropyl benzene	p-Isopropyl toluene	1,4-DCB	Methylene chloride	Naphthalene	–Propyl benzene	1,1,2,2-Tetrachloroethane	Toluene	1,1,1-TCA	TCE	1,2,4-TMB	1,3,5-TMB	Chloroform	Vinyl Chloride	Xylenes
*GP1	8/20/98	12	ND	ND	0.813	ND	ND	ND	ND	6.03	ND	0.123	0.259	1.6	ND	ND	0.308	0.591	ND	0.11	1.17	ND	4.93	5.05	ND	ND	1.97
*GP3	8/20/98	12	ND	ND	ND	ND	ND	ND	ND	ND	ND	ND	ND	ND	ND	8.73	ND	ND	ND	ND	ND	232	ND	ND	ND	ND	ND
*#1 Top of Cistern	12/2/98	ND	ND	ND	ND	ND	ND	ND	ND	0.814	ND	ND	ND	ND	ND	0.428	ND	0.288	ND	0.034	ND	4.28	ND	ND	ND	ND	ND
*#2 Bottom of Cistern	12/2/98	ND	ND	ND	0.499	ND	ND	0.595	ND	0.23	ND	0.083	0.12	0.691	ND	0.595	0.18	ND	ND	0.058	ND	0.211	3.07	1.69	ND	ND	0.71
*GP4	2/3/99	6	ND	ND	0.19	0.2	ND	ND	ND	ND	ND	ND	0.032[J]	ND	ND	ND	ND	0.085	ND	ND	ND	ND	0.61	0.27	ND	ND	0.168
*GP4	2/3/99	12	ND	ND	ND	ND	ND	ND	ND	ND	ND	ND	ND	ND	ND	ND	ND	ND	ND	ND	ND	ND	ND	ND	ND	ND	ND
*GP4	2/3/99	19	ND	ND	ND	ND	ND	ND	ND	ND	ND	ND	ND	ND	ND	ND	ND	ND	ND	ND	ND	ND	ND	ND	ND	ND	ND
*GP5	2/3/99	10	ND	ND	ND	ND	ND	ND	ND	ND	ND	ND	ND	ND	ND	ND	ND	ND	ND	ND	ND	ND	ND	ND	ND	ND	ND
*GP6	2/3/99	10	ND	ND	ND	ND	ND	ND	ND	ND	ND	ND	ND	ND	ND	ND	ND	ND	ND	ND	ND	ND	ND	ND	ND	ND	ND
*GP6	2/3/99	12	ND	ND	ND	ND	ND	ND	ND	ND	ND	ND	ND	ND	ND	ND	ND	ND	ND	ND	ND	ND	ND	ND	ND	ND	ND
*GP7	2/3/99	6	ND	ND	ND	ND	ND	ND	ND	ND	ND	ND	ND	ND	ND	ND	ND	ND	ND	ND	ND	ND	ND	ND	ND	ND	ND
*GP7	2/3/99	12	ND	ND	ND	ND	ND	ND	ND	ND	ND	ND	ND	ND	ND	ND	ND	ND	ND	ND	ND	ND	ND	ND	ND	ND	ND
Residual Contaminant Levels			0.0055	-	-	-	0.0049	-	-	-	-	2.9	-	-	-	-	0.4†	-	-	1.5	-	-	-	-	-	-	4.1

ND = Not Detected; mg/kg = milligrams per kilogram; † = recommended RCL; * = Engel & Associates, Inc.; shaded = exceeds RCL

DCE = Dichloroethene; DCA = Dichloroethane; TCA = Trichloroethane; TCE = Trichloroethene; J = Analyte detected between LOD and LOQ

TMB = Trimethylbenzene; DCB = Dichlorobenzene

September 16, 2002

TABLE 2

SOIL SAMPLE ANALYTICAL RESULTS - VOLATILE ORGANIC COMPOUNDS (VOC)

EXFOLIATE PROPERTIES, LLC

OAKFIELD, WISCONSIN

All Contaminants Shown In mg/kg • Only Contaminants With Detects Shown

Sample ID	Sample Date	Feet (bgs)	Benzene	tert-Butyl benzene	sec-Butyl benzene	n-Butyl benzene	1,2-DCA	1,1-DCA	1,1-DCE	cis-1,2-DCE	trans-1,2-DCE	Ethyl benzene	Isopropyl benzene	p-Isopropyl toluene	1,4-DCB	Methylene chloride	Naphthalene	-Propyl benzene	1,1,2,2-Tetrachloroethane	Toluene	1,1,1-TCA	TCE	1,2,4-TMB	1,3,5-TMB	Chloroform	Vinyl Chloride	Xylenes
*GP7	2/3/99	16	ND	ND	ND	ND	ND	ND	ND	ND	ND	ND	ND	ND	ND	ND	ND	ND	ND	ND	ND	ND	ND	ND	ND	ND	ND
*GP8	2/3/99	6	ND	ND	ND	ND	ND	ND	ND	ND	ND	ND	ND	0.058[J]	ND	ND	ND	ND	ND	ND	ND	ND	ND	ND	ND	ND	ND
*GP8	2/3/99	12	0.042 J	ND	ND	ND	ND	0.52	0.044[J]	ND	ND	ND	ND	ND	ND	ND	ND	ND	ND	ND	3.2	ND	0.062[J]	ND	ND	ND	0.363
*GP9	2/3/99	5	ND	0.74	2.7	4.7	ND	ND	ND	ND	ND	ND	0.82	2.6	ND	ND	0.64	2.4	ND	ND	ND	ND	21	9.7	ND	ND	ND
*GP9	2/3/99	12	ND	ND	ND	ND	ND	ND	ND	ND	ND	ND	ND	ND	ND	ND	ND	ND	ND	ND	ND	39	0.17[J]	ND	ND	ND	ND
*GP11	2/3/99	3	ND	0.12	0.39	0.98	ND	ND	ND	ND	ND	0.17	0.16	0.58	ND	ND	0.63	0.42	ND	ND	ND	ND	5.3	2	ND	ND	3.4
*GP11	2/3/99	6	ND	0.046	0.16	0.36	ND	ND	ND	ND	ND	0.093	0.068	0.31	ND	ND	0.22	0.18	ND	ND	ND	ND	0.68	0.72	ND	ND	0.387
*GP11	2/3/99	16	ND	ND	ND	ND	ND	ND	ND	ND	ND	ND	ND	ND	ND	ND	ND	ND	ND	ND	ND	ND	0.029	ND	ND	ND	ND
*GP12	2/3/99	7	ND	ND	ND	ND	ND	ND	ND	ND	ND	ND	ND	ND	ND	ND	ND	ND	ND	ND	ND	ND	ND	ND	ND	ND	0.083
*GP12	2/3/99	12	ND	ND	ND	ND	ND	ND	ND	ND	ND	ND	ND	ND	ND	ND	ND	ND	ND	ND	ND	ND	ND	ND	ND	ND	ND
*GP13	2/3/99	8	ND	ND	ND	ND	ND	ND	ND	ND	ND	ND	ND	ND	ND	ND	ND	ND	ND	ND	ND	ND	ND	ND	ND	ND	ND
*GP14	2/3/99	3	ND	0.33	1.3	2.1	ND	ND	ND	ND	ND	1.3	0.63	1.5	ND	ND	0.059	1.5	ND	ND	ND	ND	7.9	0.48	ND	ND	2.048
*GP14	2/3/99	12	ND	ND	ND	ND	ND	ND	ND	ND	ND	ND	ND	ND	ND	0.038	ND	ND	ND	ND	ND	ND	0.053	ND	ND	0.12	ND
Residual Contaminant Levels			0.0055	-	-	-	0.0049	-	-	-	-	2.9	-	-	-	-	0.4†	-	-	1.5	-	-	-	-	-	-	4.1

ND = Not Detected; mg/kg = milligrams per kilogram; † = recommended RCL; * = Engel & Associates, Inc.; shaded = exceeds RCL
DCE = Dichloroethene; DCA = Dichloroethane; TCA = Trichloroethane; TCE = Trichloroethene; J = Analyte detected between LOD and LOQ
TMB = Trimethylbenzene; DCB = Dichlorobenzene

September 16, 2002

TABLE 2
SOIL SAMPLE ANALYTICAL RESULTS - VOLATILE ORGANIC COMPOUNDS (VOC)
EXFOLIATE PROPERTIES, LLC
OAKFIELD, WISCONSIN
All Contaminants Shown In mg/kg • Only Contaminants With Detects Shown

Sample ID	Sample Date	Feet (bgs)	Benzene	tert-Butyl benzene	sec-Butyl benzene	n-Butyl benzene	1,2-DCA	1,1-DCA	1,1-DCE	cis-1,2-DCE	trans-1,2-DCE	Ethyl benzene	Isopropyl benzene	p-Isopropyl toluene	1,4-DCB	Methylene chloride	Naphthalene	-Propyl benzene	1,1,2,2-Tetrachloroethane	Toluene	1,1,1-TCA	TCE	1,2,4-TMB	1,3,5-TMB	Chloroform	Vinyl Chloride	Xylenes
*GP15	2/3/99	8	ND	ND	ND	ND	ND	ND	ND	ND	ND	ND	ND	ND	ND	ND	ND	ND	ND	ND	ND	ND	ND	ND	ND	ND	ND
*GP16	2/3/99	8	ND	ND	ND	ND	ND	0.055	ND	ND	ND	ND	ND	ND	ND	ND	ND	ND	ND	ND	ND	0.6	ND	ND	ND	ND	ND
*GP16	2/3/99	12	ND	ND	ND	ND	ND	0.86	ND	1.9	ND	ND	ND	ND	ND	ND	ND	ND	ND	ND	ND	16	ND	ND	ND	0.15	ND
*GP17	2/3/99	4	ND	ND	ND	ND	ND	ND	ND	0.031	ND	ND	ND	ND	ND	ND	ND	ND	ND	ND	ND	0.064	ND	ND	ND	ND	ND
*GP17	2/3/99	10	ND	ND	0.075	0.13	ND	0.71	0.14	3.6	ND	ND	ND	0.091	ND	ND	ND	0 .083	ND	ND	3.6	16	0.77	0.24	ND	ND	0.12
*GP17	2/3/99	16	ND	ND	0.17	0.22	ND	ND	ND	0.16	ND	ND	0.062	0.17	ND	ND	ND	0.16	ND	ND	0.22	0.23	1.8	0.52	ND	ND	0.145
SB-1	12/11/00	4 - 8	ND	0.44	2.7	6.1	ND	ND	ND	ND	ND	0.17	0.5	3.6	ND	ND	1	1.8	ND	ND	ND	ND	27	10	ND	ND	0.63
SB-1	12/11/00	16 - 20	ND	ND	ND	ND	ND	ND	ND	ND	ND	ND	ND	ND	ND	ND	ND	ND	ND	ND	ND	240	ND	ND	ND	ND	ND
SB-1	12/11/00	20 - 24	ND	ND	ND	ND	ND	ND	ND	ND	ND	ND	ND	ND	ND	ND	ND	ND	ND	ND	ND	21	ND	ND	ND	ND	ND
SB-2	12/11/00	4 - 8	ND	0.31	2.5	5	ND	ND	ND	ND	ND	0.28	0.63	3	ND	ND	1.2	2	ND	ND	ND	1.7	27	7.4	ND	ND	1.47
SB-2	12/11/00	12 - 16	ND	ND	0.044	0.077	0.037	ND	ND	ND	ND	ND	ND	0.055	ND	ND	0.14	0.034	0.16	ND	ND	0.18	0.39	0.12	ND	ND	ND
SB-3	12/11/00	8 - 12	ND	ND	ND	ND	ND	0.82	ND	4	ND	ND	ND	ND	ND	ND	ND	ND	ND	ND	3.1	31	0.15	ND	ND	ND	ND
SB-3	12/11/00	12 - 16	ND	ND	0.059	0.12	ND	ND	ND	0.19	ND	ND	ND	0.053	ND	ND	0.027	0.07	ND	ND	ND	1.2	0.78	0.2	ND	ND	0.029
Residual Contaminant Levels			0.0055	-	-	-	0.0049	-	-	-	-	2.9	-	-	-	-	0.4†	-	-	1.5	-	-	-	-	-	-	4.1

ND = Not Detected; mg/kg = milligrams per kilogram; † = recommended RCL; * = Engel & Associates, Inc.; shaded = exceeds RCL
DCE = Dichloroethene; DCA = Dichloroethane; TCA = Trichloroethane; TCE = Trichloroethene; J = Analyte detected between LOD and LOQ
TMB = Trimethylbenzene; DCB = Dichlorobenzene

September 16, 2002

TABLE 2
SOIL SAMPLE ANALYTICAL RESULTS - VOLATILE ORGANIC COMPOUNDS (VOC)
EXFOLIATE PROPERTIES, LLC
OAKFIELD, WISCONSIN
All Contaminants Shown In mg/kg • Only Contaminants With Detects Shown

Sample ID	Sample Date	Feet (bgs)	Benzene	tert-Butyl benzene	sec-Butyl benzene	n-Butyl benzene	1,2-DCA	1,1-DCA	1,1-DCE	cis-1,2-DCE	trans-1,2-DCE	Ethyl benzene	Isopropyl benzene	p-Isopropyl toluene	1,4-DCB	Methylene chloride	Naphthalene	-Propyl benzene	1,1,2,2-Tetrachloroethane	Toluene	1,1,1-TCA	TCE	1,2,4-TMB	1,3,5-TMB	Chloroform	Vinyl Chloride	Xylenes
SB-4	12/11/00	16 - 20	ND	ND	ND	ND	ND	ND	ND	ND	ND	ND	ND	ND	ND	0.059	ND	ND	ND	ND	ND	0.2	ND	ND	ND	ND	ND
SB-5	12/11/00	8 - 11	ND	ND	ND	ND	ND	ND	ND	ND	ND	ND	ND	ND	ND	0.053	ND	ND	ND	ND	ND	0.2	ND	ND	ND	ND	ND
SB-6	12/12/00	4 - 8	ND	0.91	2.4	4.7	ND	ND	ND	1.8	ND	0.53	1	3.2	ND	ND	2	2.8	6.3	ND	ND	13	31	13	ND	0.31[J]	3.9
SB-7	12/12/00	8 - 12	ND	ND	ND	ND	ND	ND	ND	30[J]	ND	ND	ND	ND	ND	ND	ND	ND	ND	ND	ND	5200	ND	ND	ND	ND	ND
SB-7	12/12/00	16 - 20	ND	ND	ND	ND	ND	ND	ND	ND	ND	ND	ND	ND	ND	ND	ND	ND	ND	ND	ND	36000	ND	ND	ND	ND	ND
SB-8	12/12/00	12 - 16	ND	ND	ND	ND	ND	ND	ND	ND	ND	ND	ND	ND	ND	ND	ND	ND	ND	ND	ND	24	ND	ND	ND	ND	ND
SB-9	12/12/00	4 - 8	ND	0.1	0.51	0.85	ND	ND	ND	ND	ND	0.1	0.22	0.35	ND	ND	0.089	0.6	ND	ND	ND	0.23	5	1.7	ND	ND	0.32
SB-9	12/12/00	12 - 16	ND	ND	ND	ND	ND	3.4	ND	ND	ND	ND	ND	ND	ND	ND	ND	ND	ND	ND	ND	250	ND	ND	ND	ND	ND
SB-10	12/12/00	8 - 12	ND	ND	ND	ND	0.029	1.1	ND	0.61	0.11	ND	ND	ND	ND	ND	ND	ND	ND	0.13	ND	0.73	0.049	ND	ND	0.51	0.042
SB-10	12/12/00	16 - 20	ND	0.76	2.8	5.4	ND	2.3	ND	0.64	ND	0.95	1.1	3.4	ND	ND	2.4	3.5	ND	ND	ND	0.75	35	13	ND	ND	6
SB-11	12/13/00	8 - 12	ND	2.1	8.5	17	ND	3.3	ND	74	1	1.9	3.6	10	ND	ND	3.7	11	ND	0.81	13	1.1	110	34	ND	ND	23.8
SB-11	12/13/00	16 - 20	ND	ND	1.3	2.1	ND	ND	ND	8.7	ND	ND	0.42	1.6	ND	ND	0.3	1.3	ND	ND	1.2	1.5	16	4.9	ND	ND	2.6
SB-12	12/13/00	20 - 24	ND	ND	ND	ND	ND	ND	ND	ND	ND	ND	ND	ND	ND	ND	ND	ND	ND	ND	ND	0.035	ND	ND	ND	ND	ND
Residual Contaminant Levels			0.0055	-	-	-	0.0049	-	-	-	-	2.9	-	-	-	-	0.4†	-	-	1.5	-	-	-	-	-	-	4.1

ND = Not Detected; mg/kg = milligrams per kilogram; † = recommended RCL; * = Engel & Associates, Inc.; shaded = exceeds RCL
DCE = Dichloroethene; DCA = Dichloroethane; TCA = Trichloroethane; TCE = Trichloroethene; J = Analyte detected between LOD and LOQ
TMB = Trimethylbenzene; DCB = Dichlorobenzene

September 16, 2002

TABLE 2

SOIL SAMPLE ANALYTICAL RESULTS - VOLATILE ORGANIC COMPOUNDS (VOC)

EXFOLIATE PROPERTIES, LLC

OAKFIELD, WISCONSIN

All Contaminants Shown In mg/kg • Only Contaminants With Detects Shown

Sample ID	Sample Date	Feet (bgs)	Benzene	tert-Butyl benzene	sec-Butyl benzene	n-Butyl benzene	1,2-DCA	1,1-DCA	1,1-DCE	cis-1,2-DCE	trans-1,2-DCE	Ethyl benzene	Isopropyl benzene	p-Isopropyl toluene	1,4-DCB	Methylene chloride	Naphthalene	-Propyl benzene	1,1,2,2-Tetrachloroethane	Toluene	1,1,1-TCA	TCE	1,2,4-TMB	1,3,5-TMB	Chloroform	Vinyl Chloride	Xylenes
MW-1	10/09/01	7.5-9.5	ND	ND	ND	ND	ND	ND	ND	ND	ND	ND	ND	ND	ND	ND	ND	ND	ND	ND	ND	ND	ND	ND	ND	ND	ND
MW-2	10/09/01	7.5-9.5	ND	ND	ND	ND	ND	0.066	ND	ND	ND	ND	ND	ND	ND	ND	ND	ND	ND	ND	ND	ND	ND	ND	ND	ND	ND
MW-3	10/09/01	7.5-9.5	ND	ND	ND	ND	ND	ND	ND	ND	ND	0.030	ND	ND	ND	ND	ND	ND	ND	ND	ND	ND	ND	ND	ND	ND	0.420
MW-4	10/09/01	7.5-9.5	ND	ND	ND	ND	ND	ND	ND	ND	ND	ND	ND	ND	ND	ND	ND	ND	ND	ND	ND	ND	ND	ND	ND	ND	ND
MW-5	10/09/01	7.5-9.5	ND	ND	ND	ND	ND	ND	ND	ND	ND	ND	ND	ND	ND	ND	ND	ND	ND	ND	ND	ND	ND	ND	ND	ND	ND
MW-6	10/09/01	5 - 7	ND	ND	0.120	0.260	ND	ND	ND	ND	ND	0.180	0.067	0.180	ND	ND	0.150	0.140	ND	ND	ND	ND	1.60	0.580	ND	ND	0.856
MW-6	10/09/01	10 - 12	ND	ND	ND	ND	ND	ND	ND	ND	ND	ND	ND	ND	ND	ND	ND	ND	ND	ND	ND	ND	ND	ND	ND	ND	ND
MW-7	10/11/01	5 - 7	ND	1.0	3.9	7.5	ND	ND	ND	ND	ND	0.85	1.7	5.2	ND	ND	2.1	4.4	ND	ND	0.26[J]	ND	48	18	ND	ND	4.0
MW-7	10/11/01	7.5-9.5	ND	0.089	0.3	0.57	0.18	0.51	0.051	1.2	ND	ND	0.093	0.12	ND	ND	0.13	0.2	ND	ND	0.058	0.17	2.6	1.1	ND	0.042	0.2
MW-7	10/11/01	15 - 17	ND	ND	ND	ND	ND	ND	ND	ND	ND	ND	ND	ND	ND	ND	ND	ND	ND	ND	ND	120	ND	ND	ND	ND	ND
MW-8	10/11/01	7.5-9.5	ND	ND	ND	ND	ND	ND	ND	ND	ND	ND	ND	ND	ND	ND	ND	ND	ND	ND	ND	ND	ND	ND	ND	ND	ND
Residual Contaminant Levels			0.0055	-	-	-	0.0049	-	-	-	-	2.9	-	-	-	-	0.4†	-	-	1.5	-	-	-	-	-	-	4.1

ND = Not Detected
DCE = Dichloroethene
TMB = Trimethylbenzene
mg/kg = milligrams per kilogram
DCA = Dichloroethane
DCB = Dichlorobenzene
† = recommended RCL
TCA = Trichloroethane
* = Engel & Associates, Inc.
TCE = Trichloroethene
shaded = exceeds RCL
J = Analyte detected between LOD and LOQ

September 16, 2002

TABLE 2
SOIL SAMPLE ANALYTICAL RESULTS - VOLATILE ORGANIC COMPOUNDS (VOC)
EXFOLIATE PROPERTIES, LLC
OAKFIELD, WISCONSIN
All Contaminants Shown In mg/kg • Only Contaminants With Detects Shown

Sample ID	Sample Date	Feet (bgs)	Benzene	tert-Butyl benzene	sec-Butyl benzene	n-Butyl benzene	1,2-DCA	1,1-DCA	1,1-DCE	cis-1,2-DCE	trans-1,2-DCE	Ethyl benzene	Isopropyl benzene	p-Isopropyl toluene	1,4-DCB	Methylene chloride	Naphthalene	-Propyl benzene	1,1,2,2-Tetrachloroethane	Toluene	1,1,1-TCA	TCE	1,2,4-TMB	1,3,5-TMB	Chloroform	Vinyl Chloride	Xylenes
MW-8	10/11/01	20 - 22	ND	ND	ND	ND	ND	ND	ND	ND	ND	ND	ND	ND	ND	ND	ND	ND	ND	ND	ND	ND	ND	ND	ND	ND	ND
MW-9	10/11/01	7.5-9.5	ND	ND	ND	ND	ND	ND	ND	ND	ND	ND	ND	ND	ND	ND	ND	ND	ND	ND	ND	ND	ND	ND	ND	ND	ND
MW-9	10/11/01	15 - 17	ND	ND	ND	ND	ND	ND	ND	ND	ND	ND	ND	ND	ND	ND	ND	ND	ND	ND	ND	0.29	ND	ND	ND	ND	ND
MW-10	10/24/01	5 - 7	ND	ND	ND	ND	ND	ND	ND	ND	ND	ND	ND	ND	ND	ND	ND	ND	ND	ND	ND	0.034	ND	ND	0.040	ND	ND
MW-10	10/24/01	7.5-9.5	ND	ND	ND	ND	ND	ND	ND	ND	ND	ND	ND	ND	ND	ND	ND	ND	ND	ND	ND	0.64	ND	ND	ND	ND	ND
MW-10	10/24/01	12.5 - 14.5	ND	ND	ND	ND	ND	0.14	0.06	6.10	0.27	ND	ND	ND	ND	ND	ND	ND	ND	0.17	ND	130	ND	ND	ND	0.18	ND
MW-10	10/24/01	17.5 - 19.5	ND	ND	ND	ND	ND	0.39	0.11	130	0.92	ND	ND	ND	0.045	ND	ND	ND	ND	0.031	ND	25	ND	ND	ND	0.39	ND
PZ-1	10/24/01	23.5 - 25.5	ND	ND	ND	ND	ND	ND	ND	ND	ND	ND	ND	ND	ND	ND	ND	ND	ND	ND	ND	ND	ND	ND	ND	ND	ND
PZ-1	10/24/01	38.5 - 40.5	ND	ND	ND	0.060	ND	ND	ND	ND	ND	ND	ND	0.041	ND	0.029[J]	0.031	ND	ND	ND	ND	0.081	0.074	ND	ND	ND	ND
PZ-2	10/24/01	23.5 - 25.5	ND	ND	ND	ND	ND	ND	ND	ND	ND	ND	ND	ND	ND	ND	ND	ND	ND	ND	ND	ND	ND	ND	0.036	ND	ND
Residual Contaminant Levels			0.0055	-	-	-	0.0049	-	-	-	-	2.9	-	-		-	0.4†	-	-	1.5	-	-	-	-	-	-	4.1

ND = Not Detected; mg/kg = milligrams per kilogram; † = recommended RCL; * = Engel & Associates, Inc.; shaded = exceeds RCL
DCE = Dichloroethene; DCA = Dichloroethane; TCA = Trichloroethane; TCE = Trichloroethene; J = Analyte detected between LOD and LOQ
TMB = Trimethylbenzene; DCB = Dichlorobenzene

September 16, 2002

TABLE 2
SOIL SAMPLE ANALYTICAL RESULTS - VOLATILE ORGANIC COMPOUNDS (VOC)
EXFOLIATE PROPERTIES, LLC
OAKFIELD, WISCONSIN
All Contaminants Shown In mg/kg • Only Contaminants With Detects Shown

Sample ID	Sample Date	Feet (bgs)	Benzene	tert-Butyl benzene	sec-Butyl benzene	n-Butyl benzene	1,2-DCA	1,1-DCA	1,1-DCE	cis-1,2-DCE	trans-1,2-DCE	Ethyl benzene	Isopropyl benzene	p-Isopropyl toluene	1,4-DCB	Methylene chloride	Naphthalene	-Propyl benzene	1,1,2,2-Tetrachloroethane	Toluene	1,1,1-TCA	TCE	1,2,4-TMB	1,3,5-TMB	Chloroform	Vinyl Chloride	Xylenes
PZ-2	10/24/01	28.5 - 30.5	ND	ND	ND	ND	ND	ND	ND	ND	ND	ND	ND	ND	ND	ND	ND	ND	ND	ND	ND	ND	ND	ND	0.032	ND	ND
PZ-2	10/24/01	33.5 - 35.5	ND	ND	ND	ND	ND	ND	ND	ND	ND	ND	ND	ND	ND	ND	ND	ND	ND	ND	ND	ND	ND	ND	ND	ND	ND
PZ-2	10/24/01	38.5 - 40.5	ND	ND	ND	0.071	ND	ND	ND	0.056	ND	ND	ND	0.066	ND	ND	0.15	0.034	ND	ND	ND	0.064	0.23	0.033	ND	ND	ND
Residual Contaminant Levels			0.0055	-	-	-	0.0049	-	-	-	-	2.9	-	-		-	0.4†	-	-	1.5	-	-	-	-	-	-	4.1

ND = Not Detected
DCE = Dichloroethene
TMB = Trimethylbenzene
mg/kg = milligrams per kilogram
DCA = Dichloroethane
DCB = Dichlorobenzene
† = recommended RCL
TCA = Trichloroethane
* = Engel & Associates, Inc.
TCE = Trichloroethene
shaded = exceeds RCL
J = Analyte detected between LOD and LOQ

September 16, 2002

EXFOLIATE PROPERTIES, LLC
OAKFIELD, WISCONSIN
SOIL ANALYTICAL RESULTS: SEMI VOLATILE ORGANIC COMPOUNDS (SVOC)
All Contaminants Shown In mg/kg • Only Contaminants With Detects Shown

Sample ID	Sample Date	Feet (bgs)	Anthra cene	Benzo (ghi) perylene	Chrysene	Diethyl phthalate	2,4-Dimethl phenol	Di-n-butyl phthalate	Fluorene	2-Methyl naphthalene	Naphthalene (Method 8270C)	4-Nitro phenol	Penta chlorophenol	Phenanthrene	Pyrene
SB-1	12/11/00	4 - 8	0.046[J]	ND	0.15	ND	ND	ND	0.081[J]	0.17[J]	**0.6**	ND	0.091[J]	0.4	ND
SB-1	12/11/00	16 - 20	ND	ND	ND	ND	ND	ND	ND	ND	ND	ND	ND	ND	ND
SB-7	12/12/00	8 - 12	ND	ND	0.046[J]	ND	ND	0.15[J]	ND	ND	0.14	0.064[J]	ND	0.13[J]	0.052[J]
MW-1	10/09/01	7.5 - 9.5	ND	ND	0.043	ND	ND	ND	ND	ND	ND	ND	ND	0.021[J]	0.015[J]
MW-2	10/09/01	7.5 - 9.5	ND	ND	0.039[J]	ND	ND	ND	ND	ND	ND	ND	ND	ND	0.014[J]
MW-3	10/09/01	7.5 - 9.5	ND	ND	0.041	0.012[J]	0.029[J]	ND	ND	ND	ND	ND	ND	0.017[J]	0.020[J]
MW-4	10/10/01	7.5 - 9.5	ND	ND	ND	ND	ND	0.083[J]	ND	ND	ND	ND	ND	ND	ND
MW-5	10/10/01	7.5 - 9.5	ND	ND	ND	ND	ND	ND	ND	ND	ND	ND	ND	ND	ND
MW-6	10/10/01	5 - 7	ND	ND	0.230	ND	ND	ND	0.086	0.048[J]	0.240	ND	ND	0.440	ND
MW-7	10/11/01	5 - 7	ND	ND	0.670	ND	ND	ND	0.210[J]	0.790	2.50	ND	ND	1.20	ND
MW-8	10/11/01	7.5 - 9.5	ND	0.010[J]	0.043	ND	ND	ND	ND	ND	ND	ND	ND	0.019[J]	0.027[J]
MW-9	10/11/01	7.5 - 9.5	ND	ND	ND	ND	ND	0.096[J]	ND	ND	ND	ND	ND	ND	ND
Recommended Residual Contaminant Levels (RRCL)		GP DC-NI DC-I	3000 5000 300000	---	37 8.8 390	---	---	---	100 600 40000	20 600 40000	0.4 20 110	---	---	1.8 18 390	8700 500 30000

ND = No Detect mg/kg = milligrams per kilogram GP = groundwater protection DC-NI = direct contact, non-industrial

DC-I = direct contact, industrial J = Analyte detected between LOD and LOQ block bolded = exceeds GP RRCL August 21, 2002

EXFOLIATE PROPERTIES, LLC
OAKFIELD, WISCONSIN
SOIL ANALYTICAL RESULTS TABLE: METALS
All contaminants shown in mg/kg • Only contaminants with detects shown

Sample ID	Sample Date	Depth (feet bgs)	Aluminum	Arsenic	Barium	Calcium	Chromium	Cobalt	Copper	Iron	Magnesium	Manganese	Nickel	Potassium	Sodium	Vanadium
SB-1	12/11/00	4 - 8	9180	1.5[J]	36	105000	12	12	21	17540	59430	419	15	0.14	381	21
Residual Contaminant Levels		NI I	---	0.039 1.6	---	---	16000 ---	---	---	---	---	---	---	---	---	---

– = No Detect mg/kg = milligrams per kilogram NI = non-industrial I = industrial

August 21, 2002

EXFOLIATE PROPERTIES, LLC
OAKFIELD, WISCONSIN
SOIL ANALYTICAL RESULTS TABLE: PCB
All Contaminants Shown in mg/kg

Sample ID	Sample Date	Depth (feet bgs)	Aroclor 1016	Aroclor 1221	Aroclor 1232	Aroclor 1242	Aroclor 1248	Aroclor 1254	Aroclor 1260
SB-1	12/11/00	4 - 8	ND	ND	ND	ND	ND	0.52	ND
SB-1	12/11/00	16 - 20	ND	ND	ND	ND	ND	0.0107[J]	ND
SB-7	12/12/00	8 - 12	ND	ND	ND	ND	ND	0.16	ND
Residual Contaminant Levels									

ND = No Detect mg/kg = milligrams per kilogram

August 21, 2002

TABLE 1
GROUNDWATER SAMPLE ANALYTICAL RESULTS - VOLATILE ORGANIC COMPOUNDS (VOC)
EXFOLIATE PROPERTIES, LLC
OAKFIELD, WISCONSIN
All Contaminants Shown In µg/l • Only Contaminants With Detects Shown

Sample ID	Sample Date	Ben zene	Ethyl benzene	t-butyl benzene	n-butyl benzene	sec-butyl benzene	Chloro benzene	Chloro ethane	Chloro form	p-Iso propyl toluene	1,1 DCA	1,2 DCA	1,1 DCE	cis 1,2 DCE	Iso propyl benzene	trans 1,2 DCE	Methylene Chloride	n-propyl benzene	PCE	Tol uene	1,1,1 TCA	1,1,2 TCA	TCE	1,2,4 & 1,3,5 TMB	VC	Naph thalene	DB C M	Xylenes
*GP1	8/20/98	ND	ND	ND	ND	ND	ND	ND	8.5	ND	2800	160	26	24000	ND	140	30	ND	ND	22	700	31	11	95 75	600	ND	ND	120
*MP-5	2/10/99	ND	ND	ND	ND	ND	ND	ND	ND	ND	1.2	ND	ND	ND	ND	ND	0.62	ND	ND	ND	ND	ND	ND	ND	ND	ND	ND	ND
*MP-6	2/10/99	ND	1.4	0.33	1.0	0.80	ND	ND	ND	1.1	0.58	ND	ND	ND	1.1	ND	0.93	2.4	ND	ND	1.8	ND	ND	31 9.6	ND	1.7	ND	14.7
*MP-7	2/10/99	ND	0.54	ND	0.55	0.41	ND	1.7	ND	0.56	ND	ND	ND	0.70	0.48	ND	0.96	1.1	ND	ND	0.78	ND	ND	14 4.0	23	0.76	ND	5.7
*MP-8	2/10/99	ND	41	8.1	33	20	ND	6.0	ND	29	54	ND	ND	ND	28	ND	ND	58	ND	7.5	120	ND	ND	760 230	ND	62	ND	440
	5/02/01	ND	31	5.2[J]	18[J]	15[J]	ND	ND	ND	19	20	ND	ND	ND	21	ND	ND	43	ND	ND	27	ND	ND	610 180	ND	28[J]	ND	258
*MP-9	2/10/99	ND	3.8	6.7	20	16	ND	ND	ND	13	ND	ND	ND	ND	11	ND	ND	25	ND	ND	ND	ND	620	ND 220	ND	18	ND	4.3
	5/02/01	ND	ND	0.84	0.52[J]	1.6	ND	ND	ND	0.46[J]	ND	ND	ND	ND	0.27[J]	ND	ND	0.41[J]	ND	ND	ND	ND	ND	2.9 0.55[J]	ND	ND	ND	ND
*MP-11	2/10/99	0.78	5.0	0.95	2.1	1.4	ND	2.1	ND	1.2	3.3	ND	ND	0.64	2.6	ND	ND	3.4	ND	0.51	ND	ND	ND	20 16	4.6	2.6	ND	34
*MP-12	2/10/99	0.88	9.9	ND	ND	ND	0.52	0.63	ND	ND	2.2	ND	ND	0.43	0.99	ND	ND	ND	ND	0.56	ND	ND	ND	3.2 0.75	1.5	ND	ND	106
*MP-15	2/10/99	ND	ND	ND	ND	ND	ND	ND	ND	ND	ND	ND	ND	ND	ND	ND	0.39	ND	ND	0.97	ND	ND	ND	ND	ND	ND	ND	ND
	5/02/01	ND	ND	ND	ND	ND	ND	ND	ND	ND	ND	ND	ND	ND	ND	ND	ND	ND	ND	ND	ND	ND	ND	ND	ND	ND	ND	ND
PAL		0.5	140	---	---	---	---	80	0.6	---	85	0.5	0.7	7	---	20	0.5	---	0.5	200	40	0.5	0.5	96	0.02	8	6	1000
ES		5	700	---	---	---	---	400	6	---	850	5	7	70	---	100	5	---	5	1000	200	5	5	480	0.2	40	60	10000

ND = No Detect; * = Temporary monitoring well installed by Engel & Associates, Inc.; µg/l = micrograms per liter; PAL = preventive action limit; ES = enforcement standard

shaded = exceeds ES; DCA = Dichloroethane; DCE = Dichloroethene; TCA = Trichloroethane; TCE = Trichloroethene; TMB = Trimethylbenzene

bolded block = exceeds PAL; PCE = Tetrachloroethene; J = Analysis detected between LOD and LOQ; DBCM = Dibromochloromethane

August 21, 2002

TABLE 1
GROUNDWATER SAMPLE ANALYTICAL RESULTS - VOLATILE ORGANIC COMPOUNDS (VOC)
EXFOLIATE PROPERTIES, LLC
OAKFIELD, WISCONSIN
All Contaminants Shown In µg/l • Only Contaminants With Detects Shown

Sample ID	Sample Date	Ben zene	Ethyl benzene	t-butyl benzene	n-butyl benzene	sec-butyl benzene	Chloro benzene	Chloro ethane	Chloro form	p-Iso propyl toluene	1,1 DCA	1,2 DCA	1,1 DCE	cis 1,2 DCE	Iso propyl benzene	trans 1,2 DCE	Methylene Chloride	n-propyl benzene	PCE	Tol uene	1,1,1 TCA	1,1,2 TCA	TCE	1,2,4 & 1,3,5 TMB	VC	Naph thalene	DB C M	Xylenes
*MP-17	2/10/99	ND	35	4.5	41	33	ND	ND	ND	42	**400**	ND	29	1700	37	**40**	ND	75	ND	13	1300	ND	49	1000 250	390	**23**	ND	300
	5/02/01	ND	28	ND	ND	21^{J}	ND	ND	ND	22^{J}	**380**	ND	ND	3900	28	**46**	ND	59	ND	ND	630	ND	ND	830 220	420	ND	ND	209^{J}
TMW-1	5/02/01	ND	ND	ND	ND	ND	ND	ND	ND	ND	ND	ND	ND	ND	ND	ND	ND	ND	ND	ND	ND	ND	470K	ND	ND	ND	ND	ND
TMW-3	5/02/01	ND	14^{J}	ND	ND	ND	ND	**88**	ND	ND	44^{J}	ND	ND	1400	ND	**20^{J}**	ND	ND	ND	14^{J}	ND	ND	1400	**92 21^{J}**	58	ND	ND	ND
TMW-4	5/02/01	ND	ND	ND	ND	ND	ND	ND	ND	ND	ND	ND	ND	ND	ND	ND	ND	ND	ND	ND	ND	ND	**0.92^{J}**	ND	1.7	ND	ND	ND
TMW-6	5/02/01	ND	ND	ND	ND	ND	ND	ND	ND	ND	ND	ND	ND	ND	ND	ND	ND	ND	ND	ND	ND	ND	340K	ND	ND	ND	ND	ND
TMW-7	5/02/01	ND	ND	ND	ND	ND	ND	ND	ND	ND	ND	ND	ND	11000^{J}	ND	ND	ND	ND	3200^{J}	ND	ND	ND	940K	ND	ND	ND	ND	ND
TMW-8	5/02/01	ND	ND	ND	ND	ND	ND	ND	ND	ND	ND	ND	ND	24000	ND	ND	ND	ND	ND	ND	ND	ND	81000	ND	ND	ND	ND	ND
TMW-9	5/02/01	ND	ND	ND	ND	ND	ND	ND	ND	ND	ND	ND	ND	5400^{J}	ND	ND	ND	ND	ND	ND	ND	ND	360K	ND	ND	ND	ND	ND
TMW-10	5/02/01	ND	ND	ND	ND	ND	ND	ND	ND	ND	**750^{J}**	ND	ND	3600	ND	ND	ND	ND	ND	ND	ND	ND	2100	ND	3100	ND	ND	ND
PAL		0.5	140	---	---	---	---	80	0.6	---	85	0.5	0.7	7	---	20	0.5	---	0.5	200	40	0.5	0.5	96	0.02	8	6	1000
ES		5	700	---	---	---	---	400	6	---	850	5	7	70	---	100	5	---	5	1000	200	5	5	480	0.2	40	60	10000

ND = No Detect; * = Temporary monitoring well installed by Engel & Associates, Inc.; µg/l = micrograms per liter; PAL = preventive action limit; ES = enforcement standard

shaded = exceeds ES; DCA = Dichloroethane; DCE = Dichloroethene; TCA = Trichloroethane; TCE = Trichloroethene; TMB = Trimethylbenzene

bolded block = exceeds PAL; PCE = Tetrachloroethene; J = Analysis detected between LOD and LOQ; DBCM = Dibromochloromethane

August 21, 2002

TABLE 1
GROUNDWATER SAMPLE ANALYTICAL RESULTS - VOLATILE ORGANIC COMPOUNDS (VOC)
EXFOLIATE PROPERTIES, LLC
OAKFIELD, WISCONSIN
All Contaminants Shown In µg/l • Only Contaminants With Detects Shown

Sample ID	Sample Date	Ben zene	Ethyl benzene	t-butyl benzene	n-butyl benzene	sec-butyl benzene	Chloro benzene	Chloro ethane	Chloro form	p-Iso propyl toluene	1,1 DCA	1,2 DCA	1,1 DCE	cis 1,2 DCE	Iso propyl benzene	trans 1,2 DCE	Methylene Chloride	n-propyl benzene	PCE	Tol uene	1,1,1 TCA	1,1,2 TCA	TCE	1,2,4 & 1,3,5 TMB	VC	Naph thalene	DB C M	Xylenes
TMW-11	5/02/01	ND	ND	ND	ND	ND	ND	ND	ND	ND	ND	2900^{J}	ND	52000	ND	ND	ND	ND	2000^{J}	ND	ND	ND	2000^{J}	ND	ND	ND	ND	ND
TMW-12	5/02/01	ND	ND	ND	ND	ND	ND	ND	ND	ND	ND	ND	ND	ND	ND	ND	ND	ND	ND	ND	ND	ND	**0.69^{J}**	ND	ND	ND	ND	ND
MW-1	12/6/01	ND	ND	ND	ND	ND	ND	ND	ND	ND	0.82^{J}	ND	ND	ND	ND	ND	ND	ND	ND	ND	ND	ND	ND	ND	ND	ND	ND	ND
	6/12/02	ND	ND	ND	ND	ND	ND	ND	ND	ND	0.94	ND	ND	ND	ND	ND	ND	ND	ND	ND	ND	ND	ND	ND	ND	ND	ND	0.57^{J}
MW-2	12/6/01	ND	ND	ND	ND	ND	ND	ND	ND	ND	1.7	0.4^{J}	ND	ND	ND	ND	ND	ND	ND	ND	ND	ND	**1.9**	ND	ND	ND	ND	ND
	6/12/02	ND	0.41	ND	ND	ND	ND	ND	ND	ND	1.7	ND	ND	0.6	ND	ND	ND	ND	ND	ND	ND	ND	**3**	ND	ND	ND	ND	3.89^{J}
MW-3	12/6/01	ND	130	ND	ND	ND	ND	ND	ND	ND	ND	ND	ND	ND	2.8^{J}	ND	ND	2.4^{J}	ND	ND	ND	ND	ND	52 25	ND	ND	ND	**1,940**
	6/12/02	ND	68	ND	ND	1.5^{J}	ND	ND	ND	ND	ND	ND	ND	ND	3	ND	ND	3.2^{J}	ND	ND	ND	ND	ND	25 18	ND	ND	ND	396.2
MW-4	12/6/01	ND	ND	ND	ND	ND	ND	ND	ND	ND	ND	ND	ND	ND	ND	ND	ND	ND	ND	ND	ND	ND	ND	ND	ND	ND	ND	ND
	6/12/02	ND	ND	ND	ND	ND	ND	ND	ND	ND	ND	ND	ND	ND	ND	ND	ND	ND	ND	ND	ND	ND	ND	ND	ND	ND	ND	ND
																											ND	
PAL		0.5	140	---	---	---	---	80	0.6	---	85	0.5	0.7	7	---	20	0.5	---	0.5	200	40	0.5	0.5	96	0.02	8	6	1000
ES		5	700	---	---	---	---	400	6	---	850	5	7	70	---	100	5	---	5	1000	200	5	5	480	0.2	40	60	10000

ND = No Detect; * = Temporary monitoring well installed by Engel & Associates, Inc.; µg/l = micrograms per liter; PAL = preventive action limit; ES = enforcement standard

shaded = exceeds ES; DCA = Dichloroethane; DCE = Dichloroethene; TCA = Trichloroethane; TCE = Trichloroethene; TMB = Trimethylbenzene

bolded block = exceeds PAL; PCE = Tetrachloroethene; J = Analysis detected between LOD and LOQ; DBCM = Dibromochloromethane

August 21, 2002

TABLE 1
GROUNDWATER SAMPLE ANALYTICAL RESULTS - VOLATILE ORGANIC COMPOUNDS (VOC)
EXFOLIATE PROPERTIES, LLC
OAKFIELD, WISCONSIN
All Contaminants Shown In µg/l • Only Contaminants With Detects Shown

Sample ID	Sample Date	Ben zene	Ethyl benzene	t-butyl benzene	n-butyl benzene	sec-butyl benzene	Chloro benzene	Chloro ethane	Chloro form	p-Iso propyl toluene	1,1 DCA	1,2 DCA	1,1 DCE	cis 1,2 DCE	Iso propyl benzene	trans 1,2 DCE	Methylene Chloride	n-propyl benzene	PCE	Tol uene	1,1,1 TCA	1,1,2 TCA	TCE	1,2,4 & 1,3,5 TMB	VC	Naph thalene	DB C M	Xylenes
MW-5	12/6/01	ND	ND	ND	ND	ND	ND	ND	ND	ND	ND	ND	ND	ND	ND	ND	ND	ND	ND	ND	ND	ND	ND	ND	ND	ND	ND	ND
	6/12/02	ND	ND	ND	ND	ND	ND	ND	ND	ND	ND	ND	ND	ND	ND	ND	ND	ND	ND	ND	ND	ND	ND	ND	ND	ND	ND	ND
MW-6	12/6/01	ND	70	1	4.5	2.5	ND	2.4	ND	4.6	0.73[J]	ND	ND	ND	6.1	ND	ND	9.5	ND	ND	ND	ND	ND	**150 44**	0.75[J]	**15**	ND	238.9
	6/12/02	0.24[J]	68	2.4	7.5	7.8	ND	1.7[J]	ND	10	0.69	ND	ND	0.15[J]	12	ND	0.35[J]	25	ND	ND	ND	ND	ND	**250 76**	ND	**26**	ND	266.7
MW-7	12/4/01	ND	27	ND	13[J]	8.8[J]	ND	ND	ND	11[J]	24	ND	ND	140	13	ND	ND	27	ND	ND	**48**	ND	900	**510 150**	**32**	**30[J]**	ND	250
	6/12/02	ND	19	2[J]	3.2[J]	10	ND	61	ND	8[J]	**180**	**20**	**28**	**5,700**	10	**58**	ND	18	ND	11	12	ND	**22K**	**230 64**	**360**	**13**	ND	153
MW-8	12/6/01	ND	ND	ND	ND	ND	ND	ND	ND	ND	ND	ND	ND	ND	ND	ND	ND	ND	ND	ND	ND	ND	10	ND	ND	ND	ND	ND
	6/12/02	ND	ND	ND	ND	ND	ND	ND	ND	ND	0.19[J]	ND	ND	ND	ND	ND	0.27[J]	ND	ND	ND	ND	ND	7	ND	ND	ND	ND	ND
MW-9	12/6/01	ND	ND	ND	ND	ND	ND	ND	ND	ND	ND	ND	ND	2300[J]	ND	ND	ND	ND	ND	ND	ND	ND	110K	ND	ND	ND	ND	ND
	6/12/02	0.12[J]	ND	ND	ND	ND	ND	5.7	ND	ND	17	7.1	0.41	110	ND	18	**4.2**	ND	ND	0.4	0.16[J]	ND	6,200	ND	3.2	ND	ND	ND
PAL		0.5	140	---	---	---	---	80	0.6	---	85	0.5	0.7	7	---	20	0.5	---	0.5	200	40	0.5	0.5	96	0.02	8	6	1000
ES		5	700	---	---	---	---	400	6	---	850	5	7	70	---	100	5	---	5	1000	200	5	5	480	0.2	40	60	10000

ND = No Detect
* = Temporary monitoring well installed by Engel & Associates, Inc.
µg/l = micrograms per liter
PAL = preventive action limit
ES = enforcement standard
shaded = exceeds ES
DCA = Dichloroethane
DCE = Dichloroethene
TCA = Trichloroethane
TCE = Trichloroethene
TMB = Trimethylbenzene
bolded block = exceeds PAL
PCE = Tetrachloroethene
J = Analysis detected between LOD and LOQ
DBCM = Dibromochloromethane

August 21, 2002

TABLE 1
GROUNDWATER SAMPLE ANALYTICAL RESULTS - VOLATILE ORGANIC COMPOUNDS (VOC)
EXFOLIATE PROPERTIES, LLC
OAKFIELD, WISCONSIN
All Contaminants Shown In µg/l • Only Contaminants With Detects Shown

Sample ID	Sample Date	Ben zene	Ethyl benzene	t-butyl benzene	n-butyl benzene	sec-butyl benzene	Chloro benzene	Chloro ethane	Chloro form	p-Iso propyl toluene	1,1 DCA	1,2 DCA	1,1 DCE	cis 1,2 DCE	Iso propyl benzene	trans 1,2 DCE	Methylene Chloride	n-propyl benzene	PCE	Tol uene	1,1,1 TCA	1,1,2 TCA	TCE	1,2,4 & 1,3,5 TMB	VC	Naph thalene	DB C M	Xylenes
MW-10	12/4/01	ND	ND	ND	ND	ND	ND	ND	ND	ND	**330**	ND	**100^J**	13000	ND	**620**	ND	ND	ND	ND	ND	ND	11000	ND	**1300**	ND	ND	ND
	6/12/02	ND	ND	ND	ND	ND	ND	ND	ND	ND	**400**	ND	**37^J**	13000	ND	**610**	ND	ND	ND	16^J	ND	ND	**10K**	ND	**1200**	ND	ND	ND
PZ-1	12/4/01	ND	ND	ND	ND	ND	ND	ND	ND	ND	0.48^J	ND	ND	4.2	ND	ND	ND	ND	ND	ND	ND	ND	**21**	1 0.45^J	ND	ND	ND	ND
	6/12/02	ND	0.21^J	ND	ND	0.11^J	ND	ND	ND	ND	1.4	ND	ND	**25**	0.1^J	0.36^J	ND	0.17^J	ND	ND	0.19^J	ND	**240**	2 0.71	**0.64**	ND	ND	1.94
PZ-2	12/4/01	ND	ND	ND	ND	ND	ND	ND	ND	ND	ND	ND	ND	**15^J**	ND	ND	ND	ND	ND	ND	ND	ND	**290**	ND	ND	ND	ND	ND
	6/12/02	ND	ND	ND	ND	ND	ND	ND	0.23^J	ND	1.8	ND	ND	**65**	ND	3.4	ND	ND	ND	ND	ND	ND	**210**	0.46 0.17^J	**3.7**	ND	0.44	ND
OOC MW-1	6/12/02	ND	ND	ND	ND	ND	ND	ND	ND	ND	46	ND	ND	**1500**	ND	**25**	ND	ND	ND	ND	ND	ND	ND	8^J ND	**59**	ND	ND	ND
OOC MW-2	6/12/02	ND	ND	ND	ND	ND	ND	ND	ND	ND	**92**	ND	ND	**3000**	ND	**190**	ND	ND	ND	ND	ND	ND	**140**	ND	**490**	ND	ND	ND
PAL		0.5	140	---	---	---	---	80	0.6	---	85	0.5	0.7	7	---	20	0.5	---	0.5	200	40	0.5	0.5	96	0.02	8	6	1000
ES		5	700	---	---	---	---	400	6	---	850	5	7	70	---	100	5	---	5	1000	200	5	5	480	0.2	40	60	10000

ND = No Detect; * = Temporary monitoring well installed by Engel & Associates, Inc.; µg/l = micrograms per liter; PAL = preventive action limit; ES = enforcement standard

shaded = exceeds ES; DCA = Dichloroethane; DCE = Dichloroethene; TCA = Trichloroethane; TCE = Trichloroethene; TMB = Trimethylbenzene

bolded block = exceeds PAL; PCE = Tetrachloroethene; J = Analysis detected between LOD and LOQ; DBCM = Dibromochloromethane

August 21, 2002

TABLE 2
GROUNDWATER SAMPLE ANALYTICAL RESULTS - SEMI VOLATILE ORGANIC COMPOUNDS (SVOC)
EXFOLIATE PROPERTIES, LLC
OAKFIELD, WISCONSIN
All Contaminants Shown In µg/l • Only Contaminants With Detects Shown

Sample ID	Sample Date	Anthracene	Chrysene	Diethyl phthalate	Di-n-octylphthalate	Fluoranthene	Fluorene	2-MN	Naphthalene	Phenanthrene
MP-8	05/02/01	ND	ND	0.97[J]	ND	ND	0.37[J]	1.9	**25**	0.74[J]
MP-9	05/02/01	ND	ND	ND	ND	ND	ND	ND	ND	ND
TMW-11	05/02/01	89[J]	**360**	ND	530[J]	**170**	**260[J]**	1100	**2600**	1400
PAL		600	0.02	- - -	- - -	80	80	- - -	8	- - -
ES		3000	0.2			400	400		400	

2-MN = 2-Methyl naphthalene
Outlined = PAL Exceedance
PAL = Preventive Action Limit
Shaded = ES Exceedance
ES = Enforcement Standard
ND = No Detect

March 21, 2002

R + R - OSH
RECEIVED
SEP 23 2002
TRACKED
REVIEWED

TABLE 3
EXFOLIATE PROPERTIES, LLC
OAKFIELD, WISCONSIN
GROUNDWATER ANALYTICAL RESULTS TABLE: PCB
All Contaminants Shown in µg/l

Sample ID	Sample Date	Aroclor 1016	Aroclor 1221	Aroclor 1232	Aroclor 1242	Aroclor 1248	Aroclor 1254	Aroclor 1260
TMW-11	5/3/01	ND	ND	ND	ND	ND	**1,700**	ND
Preventive Action Limit (1) **Enforcement Standard (1)**							0.003 0.03	

ND = No Detect µg/l = micrograms per liter (1) Total PCB

August 20, 2002

Table 4
GROUNDWATER LABORATORY RNA ANALYSES
EXFOLIATE PROPERTIES LLC
OAKFIELD, WISCONSIN
All results shown in mg/l

Location	Date	Alkalinity	Chloride	Sulfate	Iron	Manganese	Nitrate + Nitrite
MW-1	12/06/01	428	110	39	0.34	0.25	0.42
MW-2	12/06/01	460	100	62	ND	0.33	0.19
MW-3	12/06/01	489	55	0.19	10	0.24	ND
MW-4	12/06/01	436	110	77	0.91	0.083	ND
MW-5	12/06/01	300	22	25	ND	0.019	2.6
MW-6	12/06/01	326	3	0.88	10	0.43	0.32
MW-7	12/04/01	321	64	0.043[J]	12	0.12	ND
MW-8	12/06/01	341	67	63	2.8	0.18	ND
MW-9	12/06/01	368	46	39	ND	0.11	1.2
MW-10	12/04/01	476	77	19	2.4	0.23	ND
PZ-1	12/04/01	287	37	160	0.39[J]	0.31	ND
PZ-2	12/04/01	245	32	110	ND	ND	ND

mg/l = milligrams per liter ND = Not Detected [J] = Detected between LOD & LOQ

August 16, 2002

TABLE 5
GROUNDWATER QUALITY FIELD MEASUREMENTS
EXFOLIATE PROPERTIES, LLC
OAKFIELD, WISCONSIN

Location	Date	Temp (C°)	DO%	DO	SpC	pH	ORP
MW-1	02/27/02	10.09	9.6	1.05	1188	6.89	216
MW-2	02/27/02	10.27	4.8	0.52	1076	6.72	241
MW-3	02/27/02	9.82	4.8	0.52	1024	6.44	166
MW-4	02/27/02	12.53	5.5	0.56	1093	6.96	168
MW-5	02/27/02	10.88	62.5	6.76	873	7.09	304
MW-6	02/27/02	NA	NA	NA	NA	NA	NA
MW-7	02/27/02	9.52	7.4	0.80	805	6.80	139
MW-8	02/27/02	11.13	6.0	0.63	958	7.07	162
MW-9	02/27/02	8.48	55.0	6.30	641	7.00	210
MW-10	02/27/02	9.34	23.8	2.66	1094	6.89	188
PZ-1	02/27/02	11.60	3.8	0.40	1005	7.33	114
PZ-2	02/27/02	10.91	21.4	2.25	708	7.37	167

Temp = Temperature DO = Dissolved Oxygen SpC = Specific Conductance

ORP = Oxidation Reduction Potential NA = Not Analyzed

April 2, 2002

Table 6
GROUNDWATER ELEVATION AND WELL ELEVATION MEASUREMENTS
TEMCO MONITORING WELLS
Exfoliate Properties, LLC
Oakfield, Wisconsin
(Recorded in Feet)

Well ID	Date	Top of Casing Elevation	Depth to Water from Top of Casing	Groundwater Elevation
MW-1	11/28/01	891.58	7.19	884.39
	02/27/02		6.22	885.36
	06/12/02		5.98	885.60
MW-2	11/28/01	892.35	7.07	885.28
	02/27/02		6.00	886.35
	06/12/02		5.88	886.47
MW-3	11/28/01	892.86	5.60	887.26
	02/27/02		4.87	887.99
	06/12/02		4.64	888.22
MW-4	11/28/01	893.35	7.95	885.40
	02/27/02		6.99	886.36
	06/12/02		6.88	886.47
MW-5	11/28/01	893.16	7.57	885.59
	02/27/02		6.51	886.65
	06/12/02		6.31	886.85
MW-6	11/28/01	893.19	5.64	887.55
	02/27/02		7.26	885.93
	06/12/02		5.71	887.48

August 21, 2002

Table 6
GROUNDWATER ELEVATION AND WELL ELEVATION MEASUREMENTS
TEMCO MONITORING WELLS
Exfoliate Properties, LLC
Oakfield, Wisconsin
(Recorded in Feet)

Well ID	Date	Top of Casing Elevation	Depth to Water from Top of Casing	Groundwater Elevation
MW-7	11/28/01	892.21	7.59	884.62
	02/27/02		6.69	885.52
	06/12/02		6.63	885.58
MW-8	11/28/01	891.91	7.69	884.22
	02/27/02		6.17	885.74
	06/12/02		5.97	885.94
MW-9	11/28/01	892.22	8.16	884.06
	02/27/02		6.60	885.62
	06/12/02		6.51	885.71
MW-10	11/28/01	892.07	8.73	883.34
	02/27/02		7.92	884.15
	06/12/02		7.57	884.50
PZ-1	11/28/01	891.39	Above TOC (1)	
	02/27/02		22.35	869.04
	06/12/02		4.82	886.57
PZ-2	11/28/01	892.05	Above TOC (1)	
	02/27/02		24.62	867.43
	06/12/02		18.05	874.00

August 21, 2002

TABLE 7

GROUNDWATER SAMPLE ANALYTICAL RESULTS - GASOLINE & DIESEL RANGE ORGANICS (GRO & DRO), VOLATILE ORGANIC COMPOUNDS (VOC), AND LEAD

OAKFIELD OIL COMPANY

OAKFIELD, WISCONSIN

Erdmanns Oakfield Oil Co.

All Contaminants Shown In µg/l • Only Contaminants With Detects Shown

Sample ID	Sample Date	GRO	DRO	Benzene	Chloro ethane	1,1 DCA	1,2 DCA	1,1 DCE	cis 1,2 DCE	trans 1,2 DCE	Toluene	TCE	TMB	MTBE	Vinyl Chloride	Naph thalene	Xylenes
MW-1	03/19/97 (1)	440	NA	ND	11	35	10	ND	1600	14	ND	ND	ND	ND	460	ND	ND
	05/02/97 (1)	91	140	ND	NA	NA	NA	NA	NA	NA	NA	NA	ND	1.6	NA	NA	ND
	06/12/02	NA	NA	ND	ND	46	ND	ND	1500	25	ND	ND	8[J]	ND	59	ND	ND
MW-2	03/19/97 (1)	2800	NA	0.63	21	210	23	43	9100	300	0.54	5.0	ND	ND	1400	ND	ND
	05/02/97 (1)	1800	1100	2.3	NA	NA	NA	NA	NA	NA	0.32	NA	ND	ND	NA	NA	0.55
	06/12/02	NA	NA	ND	ND	ND	92	ND	3000	190	ND	140	ND	ND	490	ND	ND
MW-3	03/19/97 (1)	550	NA	ND	4.7	40	5.6	4.6	2000	57	0.42	ND	ND	ND	540	0.37	ND
	05/02/97 (1)	710	760	0.92	NA	NA	NA	NA	NA	NA	NA	NA	ND	0.88	NA	NA	0.36
Preventive Action Limit				0.5	80	85	0.5	0.7	7	20	200	0.5	96	12	0.02	8	1000
Enforcement Standard				5	400	850	5	7	70	100	1000	5	480	60	0.2	40	10000

ND = No Detect; µg/l = micrograms per liter; DCA = Dichloroethane; DCE = Dichloroethene; TCA = Trichloroethane

TCE = Trichloroethene; MTBE = methyl tert butyl ether; bolded block = exceeds PAL; shaded = exceeds ES; NA = Not Analyzed

TMB = Trimethylbenzenes; J = Detected between LOD & LOQ

August 20, 2002

1) Data for monitoring wells located on north side of Church Street, at the north end of First Street, at the Oakfield Oil Co., Inc. service station, Stiles Environmental Inc., May 1997

Table 8
GROUNDWATER ELEVATION AND WELL ELEVATION MEASUREMENTS
Oakfield Oil Company, Inc.
Oakfield, Wisconsin
(Recorded in Feet)

Well ID	Date	Top of Casing Elevation (2)	Depth to Water from Top of Casing	Groundwater Elevation	Top of Casing Elevation (3)	Groundwater Elevation
OMW-1	03/19/97 (1)	97.28	11.53	85.75	892.61	881.08
	05/02/97 (1)		11.05	86.23		881.56
	06/12/02		9.14	88.14		883.47
OMW-2	03/19/97 (1)	97.05	11.02	86.03	892.32	881.30
	05/02/97 (1)		10.43	86.62		881.89
	06/12/02		9.15	87.90		883.17
OMW-3	03/19/97 (1)	96.89	10.77	86.12	(4)	
	05/02/97 (1)		10.21	86.68		

1) Data for monitoring wells located on north side of Church Street, at the north end of First Street, at the Oakfield Oil Co., Inc. service station, Stiles Environmental, Inc., May 1997

2) Referenced to site datum = 100 feet

3) From survey completed January 18, 2002 referenced to permanent U.S.G.S. Benchmarks

4) Well has been paved over or abandoned since 1997

August 15, 2002

State of Wisconsin
Department of Natural Resources

SOIL BORING LOG INFORMATION

Form 4400-122 Rev. 7-98

RECEIVED
SEP 23 2002
TRACKED
REVIEWED

Route To: Watershed/Wastewater ☐ Waste Management ☐ Remediation/Revelopment ☐ Other ☐ _____

Page 1 of 2

Facility/Project Name	License/Permit/Monitoring Number	Boring Number
EXFOLIATE SITE	_ _ _ _ _ _ _ _	SB-1

Boring Drilled By: Name of crew chief (first, last) and Firm	Date Drilling Started	Date Drilling Completed	Drilling Method
First Name: Last Name: Firm: NORTHSHORE DRILLING INC.	12/11/2000 (m m / d d / y y y y)	12/11/2000 (m m / d d / y y y y)	DIRECT PUSH

WI Unique Well No.	DNR Well ID No.	Well Name	Final Static Water Level	Surface Elevation	Borehole Diameter
_ _ _ _ _ _ _	_ _ _ _	TMW-1	_____ Feet MSL	_____ Feet MSL	1.5 inches

Local Grid Origin ☐ (estimated: ☐) or Boring Location ☐
State Plane _____ N, _____ E S/C/N
NE 1/4 of NE 1/4 of Section 14, T 14 N, R 16 E/W
Lat ___ ° ___ ' ___ "
Long ___ ° ___ ' ___ "
Local Grid Location _____ Feet ☐ N ☐ S _____ Feet ☐ E ☐ W

Facility ID	County	County Code	Civil Town/City/ or Village
	FOND DU LAC	20	OAKFIELD

Sample Number and Type	Length Att. & Recovered (in)	Blow Counts	Depth in Feet (Below ground surface)	Soil/Rock Description And Geologic Origin For Each Major Unit	USCS	Graphic Log	Well Diagram	PID/FID	Compressive Strength	Moisture Content	Liquid Limit	Plasticity Index	P 200	RQD/ Comments
0-4			1, 2, 3	CONCRETE FLOOR - 7" DARK BROWN, MOIST, SILTY CLAY CHANGING TO BROWN AND GRAY, MOIST, SILTY CLAY	FILL / CL									NO ODOR; SLIGHT ODOR 4'-6'
4-8	VOC-SVOC-PCB-METALS ANALYSES		4, 5, 6, 7	BROWN AND GRAY, MOIST, SILTY CLAY WITH GRAVEL AND SEAM OF BLACK, MOIST, CLAYEY SAND FROM 6.0' TO 6.5' BGS	CL / SC / CL									STRONG PETROLEUM ODOR 6.0'-6.5'; MODERATE SOLVENT ODOR 6.5'-8.0'
8-12			8, 9, 10, 11, 12	GRAY AND BROWN, MOIST, SILTY CLAY WITH GRAVEL CHANGING AT 9.0' BGS TO BROWN, DAMP, SILTY CLAY WITH GRAVEL CHANGING AT 10.5' BGS TO GRAY, DAMP, SILTY CLAY WITH GRAVEL	CL									MODERATE SOLVENT ODOR 8'-9'; NO ODOR 9.0'-10.5'; MODERATE SOLVENT ODOR 10.5'-12.0'

I hereby certify that the information on this form is true and correct to the best of my knowledge.

Signature	Firm
J. Hosler	THE ENVIRONMENTAL MANAGEMENT CO. LLC

This form is authorized by Chapters 281, 283, 289, 291, 292, 293, 295, and 299, Wis. Stats. Completion of this form is mandatory. Failure to file this form may result in forfeiture of between $10 and $25,000, or imprisonment for up to one year, depending on the program and conduct involved. Personally identifiable information on this form is not intended to be used for any other purpose. NOTE: See instructions for more information, including where the completed form should be sent.

Sample Number and Type	Length Att. & Recovered (in)	Blow Counts	Depth in Feet	Soil/Rock Description And Geologic Origin For Each Major Unit	USCS	Graphic Log	Well Diagram	PID/FID	Soil Properties: Compressive Strength	Moisture Content	Liquid Limit	Plasticity Index	P 200	RQD/ Comments
12-16			13, 14, 15, 16	GRAY, MOIST, SILTY CLAY WITH GRAVEL WITH SEVERAL LENSES GRAY, WET, SANDY CLAY AND CLAYEY SAND	CL / SC / CL									MODERATE PETROLEUM ODOR
16-20	VOC-SVOC-	PCB ANALYSES	17, 18, 19, 20	GRAY, MOIST, SILTY CLAY WITH SOME GRAVEL - VERY DENSE	CL									STRONG SOLVENT ODOR
20-24	VOC	ANALYSES	21, 22, 23, 24	AS ABOVE	CL									DECREASING SOLVENT ODOR
				BOTTOM OF BORING										

State of Wisconsin
Department of Natural Resources

SOIL BORING LOG INFORMATION

Form 4400-122 Rev. 7-98

Route To: Watershed/Wastewater ☐ Waste Management ☐
Remediation/Revelopment ☐ Other ☐ _____

Facility/Project Name: EXFOLIATE SITE	License/Permit/Monitoring Number: _ _ _ _ _ _ _	Boring Number: SB-2	
Boring Drilled By: Name of crew chief (first, last) and Firm — First Name: Last Name: Firm: NORTHSHORE DRILLING INC.	Date Drilling Started: 12/11/2000	Date Drilling Completed: 12/11/2000	Drilling Method: DIRECT PUSH
WI Unique Well No.: _ _ _ _ _ _	DNR Well ID No.: _ _ _	Well Name: TMW-2	Final Static Water Level: ____ Feet MSL
Surface Elevation: ____ Feet MSL	Borehole Diameter: 1.5 inches		
Local Grid Origin ☐ (estimated: ☐) or Boring Location ☐ — State Plane ____ N, ____ E S/C/N	Lat ° ' " Long ° ' "	Local Grid Location ____ Feet ☐ N ☐ S ____ Feet ☐ E ☐ W	
NE 1/4 of NE 1/4 of Section 14, T 14 N, R 16 E/W			
Facility ID	County: FOND DU LAC	County Code: 20	Civil Town/City/ or Village: OAKFIELD

Sample Number and Type	Length Att. & Recovered (in)	Blow Counts	Depth in Feet (Below ground surface)	Soil/Rock Description And Geologic Origin For Each Major Unit	USCS	Graphic Log	Well Diagram	PID/FID	Compressive Strength	Moisture Content	Liquid Limit	Plasticity Index	P 200	RQD/ Comments
0-4			1, 2, 3	CONCRETE FLOOR -12" BLACK AND BROWN, DAMP, CLAYEY SAND AND GRAVEL CHANGING TO BROWN AND GRAY, MOIST, SILTY CLAY WITH GRAVEL	FILL / GC / CL									SLIGHT PETROLEUM ODOR
4-8	VOC ANALYSES		4, 5, 6, 7	BROWN AND GRAY, MOIST, SILTY CLAY WITH GRAVEL WITH SEVERAL LENSES OF BROWN AND GRAY, MOIST, CLAYEY SAND AND FINE GRAVEL	CL / SC / GC / CL									MODERATE PETROLEUM ODOR
8-12			8, 9, 10, 11, 12	BROWN AND GRAY, MOIST, SILTY CLAY WITH GRAVEL WITH FEW THIN SEAMS CLAYEY SAND AND LENSE OF GRAY, WET COARSE SAND FROM 8'-9' BGS	SW / CL / SC / CL									MODERATE PETROLEUM ODOR 8'-9'; SLIGHT PETROLEUM ODOR 9'-12'

I hereby certify that the information on this form is true and correct to the best of my knowledge.

Signature: J. Hosler — Firm: THE ENVIRONMENTAL MANAGEMENT CO. LLC

This form is authorized by Chapters 281, 283, 289, 291, 292, 293, 295, and 299, Wis. Stats. Completion of this form is mandatory. Failure to file this form may result in forfeiture of between $10 and $25,000, or imprisonment for up to one year, depending on the program and conduct involved. Personally identifiable information on this form is not intended to be used for any other purpose. NOTE: See instructions for more information, including where the completed form should be sent.

Sample Number and Type	Sample Length Att. & Recovered (in)	Blow Counts	Depth in Feet	Soil/Rock Description And Geologic Origin For Each Major Unit	USCS	Graphic Log	Well Diagram	PID/FID	Soil Properties: Compressive Strength	Moisture Content	Liquid Limit	Plasticity Index	P 200	RQD/ Comments
12-16	VOC	ANALYSES	13 14 15 16	GRAY, WET, SILTY CLAY WITH GRAVEL AND GRAY, WET, CLAYEY SAND AND FINE GRAVEL	CL / SC / GC									SLIGHT SOLVENT ODOR
16-20			17 18 19 20	GRAY, WET, SILTY CLAY WITH GRAVEL AND SMALL AMOUNT GRAY, WET, CLAYEY SAND AND FINE GRAVEL	CL / SC / GC / CL									SLIGHT SOLVENT ODOR 16.0'-19.5' NO ODOR 19.5'-20.0'
20-24			21 22 23 24	GRAY, WET, SILTY CLAY WITH GRAVEL AND GRAY, WET, SILTY FINE SAND AND GRAY, WET, SILT	CL / SM / ML									SLIGHT SOLVENT ODOR DECREASING TO NO ODOR
				BOTTOM OF BORING										

State of Wisconsin
Department of Natural Resources

SOIL BORING LOG INFORMATION

Form 4400-122 Rev. 7-98

Route To: Watershed/Wastewater ☐ Waste Management ☐
Remediation/Revelopment ☐ Other ☐ _____

Facility/Project Name: EXFOLIATE SITE	License/Permit/Monitoring Number: _ _ _ _ _ _ _	Boring Number: SB-3
Boring Drilled By: Name of crew chief (first, last) and Firm — First Name: Last Name: Firm: NORTHSHORE DRILLING INC.	Date Drilling Started: 12/11/2000 (m m / d d / y y y y)	Date Drilling Completed: 12/11/2000 (m m / d d / y y y y) — Drilling Method: DIRECT PUSH
WI Unique Well No.: _ _ _ _ _ _ — DNR Well ID No.: _ _ _ — Well Name: TMW-3	Final Static Water Level: _____ Feet MSL	Surface Elevation: _____ Feet MSL — Borehole Diameter: 1.5 inches
Local Grid Origin ☐ (estimated: ☐) or Boring Location ☐ — State Plane _____ N, _____ E S/C/N	Lat ___ ° ___ ' ___ " Long ___ ° ___ ' ___ "	Local Grid Location _____ Feet ☐ N ☐ S _____ Feet ☐ E ☐ W
NE 1/4 of NE 1/4 of Section 14, T 14 N, R 16 (E) W		
Facility ID	County: FOND DU LAC — County Code: 2 0	Civil Town/City/ or Village: OAKFIELD

Sample Number and Type	Length Att. & Recovered (in)	Blow Counts	Depth in Feet (Below ground surface)	Soil/Rock Description And Geologic Origin For Each Major Unit	USCS	Graphic Log	Well Diagram	PID/FID	Compressive Strength	Moisture Content	Liquid Limit	Plasticity Index	P 200	RQD/ Comments
0-4			1, 2, 3	CONCRETE FLOOR - 8" BROWN AND BLACK, MOIST, SILTY CLAY CHANGING TO BROWN AND GRAY, MOIST, SILTY CLAY	CL									SLIGHT PETROLEUM ODOR 1'-2'; NO ODOR 2'-4'
4-8			4, 5, 6, 7	BROWN AND GRAY, MOIST, SILTY CLAY WITH GRAVEL AND BROWN AND GRAY, MOIST, CLAYEY SAND	CL / SC									MODERATE PETROLEUM ODOR
8-12	VOC	ANALYSES	8, 9, 10, 11, 12	BROWN AND GRAY, MOIST TO WET, CLAYEY SAND WITH GRAVEL AND GRAY, MOIST TO WET, SILTY CLAY WITH TRACE GRAVEL	SC / CL									SLIGHT PETROLEUM ODOR; NO ODOR 11.5'-12.0'

I hereby certify that the information on this form is true and correct to the best of my knowledge.

Signature: J. Hosler — Firm: THE ENVIRONMENTAL MANAGEMENT CO. LLC

This form is authorized by Chapters 281, 283, 289, 291, 292, 293, 295, and 299, Wis. Stats. Completion of this form is mandatory. Failure to file this form may result in forfeiture of between $10 and $25,000, or imprisonment for up to one year, depending on the program and conduct involved. Personally identifiable information on this form is not intended to be used for any other purpose. NOTE: See instructions for more information, including where the completed form should be sent.

Sample Number and Type	Length Att. & Recovered (in)	Blow Counts	Depth in Feet	Soil/Rock Description And Geologic Origin For Each Major Unit	USCS	Graphic Log	Well Diagram	PID/FID	Soil Properties: Compressive Strength	Moisture Content	Liquid Limit	Plasticity Index	P 200	RQD/ Comments
12-16	VOC	ANALYSES	13, 14, 15	GRAY, WET, CLAYEY SAND AND FINE GRAVEL AND GRAY, MOIST TO WET, SILTY CLAY WITH GRAVEL	SC / GC / CL									SLIGHT PETROLEUM ODOR
16-20			16, 17, 18, 19	GRAY, WET, SILTY CLAY WITH FINE GRAVEL AND GRAY, WET, SILTY SAND AND GRAY, WET, SILT	CL / SM / ML									SLIGHT PETROLEUM ODOR
			20	BOTTOM OF BORING										NO ODOR 18.5'-20.0'
			21, 22, 23, 24											

State of Wisconsin
Department of Natural Resources

SOIL BORING LOG INFORMATION

Form 4400-122 Rev. 7-98

Route To: Watershed/Wastewater ☐ Waste Management ☐ Remediation/Revelopment ☐ Other ☐ _____

Facility/Project Name: EXFOLIATE SITE	License/Permit/Monitoring Number: _ _ _ _ _ _ _	Boring Number: SB-4	
Boring Drilled By: Name of crew chief (first, last) and Firm First Name: Last Name: Firm: NORTHSHORE DRILLING INC.	Date Drilling Started: 12/11/2000 (m m / d d / y y y y)	Date Drilling Completed: 12/11/2000 (m m / d d / y y y y)	Drilling Method: DIRECT PUSH
WI Unique Well No.: _ _ _ _ _ _	DNR Well ID No.: _ _ _ _	Well Name: TMW-4	Final Static Water Level: _____ Feet MSL
Surface Elevation: _____ Feet MSL	Borehole Diameter: 1.5 inches		
Local Grid Origin ☐ (estimated: ☐) or Boring Location ☐ State Plane _____ N, _____ E S/C/N NE 1/4 of NE 1/4 of Section 14, T 14 N, R 16 (E) W	Lat ___ ° ___ ' ___ " Long ___ ° ___ ' ___ "	Local Grid Location _____ Feet ☐ N ☐ S _____ Feet ☐ E ☐ W	
Facility ID	County: FOND DU LAC	County Code: 20	Civil Town/City/ or Village: OAKFIELD

Sample Number and Type	Length Att. & Recovered (in)	Blow Counts	Depth in Feet (Below ground surface)	Soil/Rock Description And Geologic Origin For Each Major Unit	USCS	Graphic Log	Well Diagram	PID/FID	Compressive Strength	Moisture Content	Liquid Limit	Plasticity Index	P 200	RQD/ Comments
0-4			1 2 3	CONCRETE FLOOR - 12" BROWN AND BLACK, DAMP, SILTY CLAY WITH FINE GRAVEL CHANGING TO BROWN AND GRAY, MOIST, SILTY CLAY WITH GRAVEL	CL									NO ODOR
4-8			4 5 6 7	BROWN AND GRAY, MOIST, SILTY CLAY WITH SOME GRAVEL WITH FEW THIN SEAMS OF BROWN AND GRAY, WET, CLAYEY SAND WITH GRAVEL	CL / SC / CL									NO ODOR
8-12			8 9 10 11 12	BROWN, MOIST, SILTY CLAY WITH GRAVEL WITH SEAM (8") BLACK AND GRAY, DAMP, SAND	CL / SP / CL									NO ODOR

I hereby certify that the information on this form is true and correct to the best of my knowledge.

Signature	Firm
J Hosler	THE ENVIRONMENTAL MANAGEMENT CO. LLC

This form is authorized by Chapters 281, 283, 289, 291, 292, 293, 295, and 299, Wis. Stats. Completion of this form is mandatory. Failure to file this form may result in forfeiture of between $10 and $25,000, or imprisonment for up to one year, depending on the program and conduct involved. Personally identifiable information on this form is not intended to be used for any other purpose. NOTE: See instructions for more information, including where the completed form should be sent.

Sample Number and Type	Length Att. & Recovered (in)	Blow Counts	Depth in Feet	Soil/Rock Description And Geologic Origin For Each Major Unit	USCS	Graphic Log	Well Diagram	PID/FID	Soil Properties: Compressive Strength	Moisture Content	Liquid Limit	Plasticity Index	P 200	RQD/ Comments
12-16			13, 14, 15, 16	GRAY, MOIST, SILTY CLAY WITH GRAVEL WITH SEAM (6") GRAY, DAMP, SAND	CL / SP / CL									NO ODOR
16-20	VOC	ANALYSES	17, 18, 19, 20	GRAY, WET, CLAYEY SAND AND FINE GRAVEL WITH SEAM (8") GRAY, WET, SILTY CLAY WITH GRAVEL	SC / CL / SC									NO ODOR
20-24			21, 22, 23, 24	GRAY, WET, SILTY CLAY WITH GRAVEL	CL									NO ODOR
				BOTTOM OF BORING										

State of Wisconsin
Department of Natural Resources

SOIL BORING LOG INFORMATION

Form 4400-122 Rev. 7-98

Route To: Watershed/Wastewater ☐ Waste Management ☐
Remediation/Revelopment ☐ Other ☐ _____

Facility/Project Name	License/Permit/Monitoring Number	Boring Number
EXFOLIATE SITE		SB-5

Boring Drilled By: Name of crew chief (first, last) and Firm	Date Drilling Started	Date Drilling Completed	Drilling Method
First Name: Last Name: Firm: NORTHSHORE DRILLING INC.	12/11/2000 (m m / d d / y y y y)	12/11/2000 (m m / d d / y y y y)	DIRECT PUSH

WI Unique Well No.	DNR Well ID No.	Well Name	Final Static Water Level	Surface Elevation	Borehole Diameter
			Feet MSL	Feet MSL	1.5 inches

Local Grid Origin ☐ (estimated: ☐) or Boring Location ☐
State Plane _____ N, _____ E S/C/N
NE 1/4 of NE 1/4 of Section 14, T 14 N, R 16 E/W
Lat ___ ° ___ ' ___ "
Long ___ ° ___ ' ___ "
Local Grid Location ☐ N ☐ E _____ Feet ☐ S _____ Feet ☐ W

Facility ID	County	County Code	Civil Town/City/ or Village
	FOND DU LAC	20	OAKFIELD

Sample Number and Type	Length Att. & Recovered (in)	Blow Counts	Depth in Feet (Below ground surface)	Soil/Rock Description And Geologic Origin For Each Major Unit	USCS	Graphic Log	Well Diagram	PID/FID	Compressive Strength	Moisture Content	Liquid Limit	Plasticity Index	P 200	RQD/ Comments
0-4			1	CONCRETE FLOOR - 12" BROWN, MOIST, SILTY CLAY WITH GRAVEL										NO ODOR
			2	CHANGING TO DARK BROWN, MOIST, SILTY CLAY AT	CL									
			3	2.5' BGS CHANGING TO BROWN, MOIST, SILTY										
			4	CLAY WITH GRAVEL										
4-8			5	BROWN, MOIST, SILTY										NO ODOR
			6	CLAY WITH GRAVEL	CL									
			7											
8-12	VOC	ANALYSES	8	BROWN, MOIST, SILTY CLAY WITH GRAVEL										
			9	CHANGING AT 9.5' BGS										NO
			10	TO GRAY, MOIST, SILTY CLAY WITH GRAVEL -	CL									ODOR
			11	VERY DENSE										
			12	BOTTOM OF BORING REFUSAL										

I hereby certify that the information on this form is true and correct to the best of my knowledge.

Signature	Firm
J. Hosler	THE ENVIRONMENTAL MANAGEMENT CO. LLC

This form is authorized by Chapters 281, 283, 289, 291, 292, 293, 295, and 299, Wis. Stats. Completion of this form is mandatory. Failure to file this form may result in forfeiture of between $10 and $25,000, or imprisonment for up to one year, depending on the program and conduct involved. Personally identifiable information on this form is not intended to be used for any other purpose. NOTE: See instructions for more information, including where the completed form should be sent.

State of Wisconsin
Department of Natural Resources

SOIL BORING LOG INFORMATION

Form 4400-122 Rev. 7-98

Route To: Watershed/Wastewater ☐ Waste Management ☐
Remediation/Revelopment ☐ Other ☐ _____

Facility/Project Name: EXFOLIATE SITE	License/Permit/Monitoring Number: _ _ _ _ _ _ _	Boring Number: SB-6
Boring Drilled By: Name of crew chief (first, last) and Firm — First Name: Last Name: Firm: NORTHSHORE DRILLING INC.	Date Drilling Started: 12/12/2000 (m m / d d / y y y y)	Date Drilling Completed: 12/12/2000 (m m / d d / y y y y)
Drilling Method: DIRECT PUSH		
WI Unique Well No.: _ _ _ _ _ _	DNR Well ID No.: _ _ _	Well Name: TMW-6
Final Static Water Level: _____ Feet MSL	Surface Elevation: _____ Feet MSL	Borehole Diameter: 1.5 inches
Local Grid Origin ☐ (estimated: ☐) or Boring Location ☐ — State Plane _____ N, _____ E S/C/N	Lat ___ ° ___ ' ___ " Long ___ ° ___ ' ___ "	Local Grid Location: _____ Feet ☐ N ☐ S _____ Feet ☐ E ☐ W
NE 1/4 of NE 1/4 of Section 14, T 14 N, R 16 ⊗ W		
Facility ID	County: FOND DU LAC	County Code: 2 0
Civil Town/City/ or Village: OAKFIELD		

Sample Number and Type	Length Att. & Recovered (in)	Blow Counts	Depth in Feet (Below ground surface)	Soil/Rock Description And Geologic Origin For Each Major Unit	USCS	Graphic Log	Well Diagram	PID/FID	Compressive Strength	Moisture Content	Liquid Limit	Plasticity Index	P 200	RQD/ Comments
0-4			1, 2, 3, 4	CONCRETE FLOOR - 8" BROWN AND DARK BROWN, MOIST, SILTY CLAY WITH FINE GRAVEL	CL									NO ODOR
4-8	VOC	ANALYSES	5, 6, 7, 8	GRAY, MOIST, SILTY CLAY WITH SOME GRAVEL WITH SEAM (8") GRAY, WET, SILT	CL / ML / CL									MODERATE PETROLEUM ODOR
8-12			9, 10, 11, 12	BROWN, MOIST, SILTY CLAY WITH GRAVEL CHANGING AT 10.5' BGS TO GRAY, MOIST, SILTY CLAY WITH GRAVEL	CL									SLIGHT PETROLEUM ODOR / NO ODOR BELOW 10.5'

I hereby certify that the information on this form is true and correct to the best of my knowledge.

Signature: J. Hosler	Firm: THE ENVIRONMENTAL MANAGEMENT CO. LLC

This form is authorized by Chapters 281, 283, 289, 291, 292, 293, 295, and 299, Wis. Stats. Completion of this form is mandatory. Failure to file this form may result in forfeiture of between $10 and $25,000, or imprisonment for up to one year, depending on the program and conduct involved. Personally identifiable information on this form is not intended to be used for any other purpose. NOTE: See instructions for more information, including where the completed form should be sent.

Sample Number and Type	Length Att. & Recovered (in)	Blow Counts	Depth in Feet	Soil/Rock Description And Geologic Origin For Each Major Unit	USCS	Graphic Log	Well Diagram	PID/FID	Soil Properties: Compressive Strength	Moisture Content	Liquid Limit	Plasticity Index	P 200	RQD/ Comments
12-16			13	BROWN AND GRAY, MOIST, SILTY CLAY WITH GRAVEL CHANGING AT 14.0' BGS TO GRAY, WET, SILTY FINE SAND AND GRAY, WET, SILT	CL / SM / ML									MODERATE PETROLEUM ODOR
			14											NO ODOR BELOW 14.0'
			15											
			16											
16-20			17	GRAY, WET, CLAYEY SAND CHANGING TO GRAY, WET, SILT CHANGING TO GRAY, MOIST TO WET, SILTY CLAY WITH GRAVEL	SC / ML / CL									NO ODOR
			18											
			19											
			20	BOTTOM OF BORING										
			21											
			22											
			23											
			24											

State of Wisconsin
Department of Natural Resources

SOIL BORING LOG INFORMATION

Form 4400-122 Rev. 7-98

Route To: Watershed/Wastewater ☐ Waste Management ☐
Remediation/Revelopment ☐ Other ☐ _____

Facility/Project Name: EXFOLIATE SITE	License/Permit/Monitoring Number: _ _ _ _ _ _ _	Boring Number: SB-7

Boring Drilled By: Name of crew chief (first, last) and Firm First Name: Last Name: Firm: NORTHSHORE DRILLING INC.	Date Drilling Started: 12/12/2000 (m m / d d / y y y y)	Date Drilling Completed: 12/12/2000 (m m / d d / y y y y)	Drilling Method: DIRECT PUSH

WI Unique Well No.: _ _ _ _ _ _ _	DNR Well ID No.: _ _ _ _	Well Name: TMW-7	Final Static Water Level: _____ Feet MSL	Surface Elevation: _____ Feet MSL	Borehole Diameter: 1.5 inches

Local Grid Origin ☐ (estimated: ☐) or Boring Location ☐
State Plane _____ N, _____ E S/C/N
NE 1/4 of NE 1/4 of Section 14, T 14 N, R 16 ~~E~~ W

Lat ___ ° ___ ' ___ "
Long ___ ° ___ ' ___ "

Local Grid Location
_____ Feet ☐ N ☐ S _____ Feet ☐ E ☐ W

Facility ID	County: FOND DU LAC	County Code: 20	Civil Town/City/ or Village: OAKFIELD

Sample Number and Type	Length Att. & Recovered (in)	Blow Counts	Depth in Feet (Below ground surface)	Soil/Rock Description And Geologic Origin For Each Major Unit	USCS	Graphic Log	Well Diagram	PID/FID	Soil Properties: Compressive Strength	Moisture Content	Liquid Limit	Plasticity Index	P 200	RQD/ Comments
0-4			1, 2, 3	CONCRETE FLOOR - 8" DARK BROWN, MOIST, SILTY CLAY CHANGING TO BROWN, MOIST, SILTY CLAY WITH GRAVEL	CL									MODERATE SOLVENT ODOR
4-8			4, 5, 6, 7	BROWN, MOIST, SILTY CLAY WITH GRAVEL CHANGING AT 5.0' BGS TO GRAY, WET, SILTY FINE SAND AND GRAY, WET, SILT CHANGING AT 6.5' BGS TO GRAY, WET, SILTY CLAY	CL / SM / ML / CL									STRONG SOLVENT ODOR
8-12	VOC-SVOC-	PCB ANALYSES	8, 9, 10, 11, 12	GRAY, WET, CLAYEY SAND AND FINE GRAVEL AND GRAY, WET, SILTY CLAY WITH GRAVEL	GC / CL									VERY STRONG SOLVENT ODOR

I hereby certify that the information on this form is true and correct to the best of my knowledge.

Signature: J. Hosler	Firm: THE ENVIRONMENTAL MANAGEMENT CO. LLC

This form is authorized by Chapters 281, 283, 289, 291, 292, 293, 295, and 299, Wis. Stats. Completion of this form is mandatory. Failure to file this form may result in forfeiture of between $10 and $25,000, or imprisonment for up to one year, depending on the program and conduct involved. Personally identifiable information on this form is not intended to be used for any other purpose. NOTE: See instructions for more information, including where the completed form should be sent.

Sample Number and Type	Sample Length Att. & Recovered (in.)	Blow Counts	Depth in Feet	Soil/Rock Description And Geologic Origin For Each Major Unit	USCS	Graphic Log	Well Diagram	PID/FID	Soil Properties: Compressive Strength	Moisture Content	Liquid Limit	Plasticity Index	P 200	RQD/ Comments
12-16			13, 14, 15	BROWN AND GRAY, WET, FINE SAND CHANGING AT 14.0' BGS TO GRAY, WET SILTY SAND AND GRAY, WET, SAND	SP / SM / SW									VERY STRONG SOLVENT ODOR
16-20	VOC	ANALYSES	16, 17, 18, 19	GRAY, WET, SILTY SAND AND GRAY, WET, FINE SAND	SM / SP									STRONG SOLVENT ODOR
			20	BOTTOM OF BORING										
			21, 22, 23, 24											

State of Wisconsin
Department of Natural Resources

SOIL BORING LOG INFORMATION

Form 4400-122 Rev. 7-98

Route To: Watershed/Wastewater ☐ Waste Management ☐ Remediation/Revelopment ☐ Other ☐ _____

Facility/Project Name: EXFOLIATE SITE	License/Permit/Monitoring Number:	Boring Number: SB-8
Boring Drilled By: Name of crew chief (first, last) and Firm — First Name: Last Name: Firm: NORTHSHORE DRILLING INC.	Date Drilling Started: 12/12/2000 (mm/dd/yyyy)	Date Drilling Completed: 12/12/2000 (mm/dd/yyyy) — Drilling Method: DIRECT PUSH
WI Unique Well No.	DNR Well ID No.	Well Name: TMW-8 — Final Static Water Level: ____ Feet MSL — Surface Elevation: ____ Feet MSL — Borehole Diameter: 1.5 inches
Local Grid Origin ☐ (estimated: ☐) or Boring Location ☐ — State Plane ____ N, ____ E S/C/N — NE 1/4 of NE 1/4 of Section 14, T 14 N, R 16 E/W	Lat ° ' " — Long ° ' "	Local Grid Location ____ Feet ☐ N ☐ S ____ Feet ☐ E ☐ W
Facility ID	County: FOND DU LAC	County Code: 20 — Civil Town/City/ or Village: OAKFIELD

Sample Number and Type	Length Att. & Recovered (in)	Blow Counts	Depth in Feet (Below ground surface)	Soil/Rock Description And Geologic Origin For Each Major Unit	USCS	Graphic Log	Well Diagram	PID/FID	Compressive Strength	Moisture Content	Liquid Limit	Plasticity Index	P 200	RQD/ Comments
0-4			1, 2, 3	CONCRETE FLOOR - 8" DARK BROWN AND BROWN, MOIST, SILTY CLAY WITH GRAVEL CHANGING TO GRAY, MOIST, SILTY CLAY WITH GRAVEL	CL									MODERATE PETROLEUM ODOR
4-8			4, 5, 6, 7	GRAY, MOIST, SILTY CLAY WITH GRAVEL WITH SEAM (6") GRAY, WET, CLAYEY SAND WITH GRAVEL	CL/SC									MODERATE PETROLEUM ODOR 4.0'-7.5' / NO ODOR 7.5'-8.0'
8-12			8, 9, 10, 11, 12	BROWN AND GRAY, MOIST, SILTY CLAY WITH GRAVEL CHANGING TO GRAY, MOIST, SILTY CLAY WITH GRAVEL	CL									SLIGHT PETROLEUM ODOR

I hereby certify that the information on this form is true and correct to the best of my knowledge.

Signature: J. Hosler — Firm: THE ENVIRONMENTAL MANAGEMENT CO. LLC

This form is authorized by Chapters 281, 283, 289, 291, 292, 293, 295, and 299, Wis. Stats. Completion of this form is mandatory. Failure to file this form may result in forfeiture of between $10 and $25,000, or imprisonment for up to one year, depending on the program and conduct involved. Personally identifiable information on this form is not intended to be used for any other purpose. NOTE: See instructions for more information, including where the completed form should be sent.

Sample Number and Type	Sample Length Att. & Recovered (in)	Blow Counts	Depth in Feet	Soil/Rock Description And Geologic Origin For Each Major Unit	USCS	Graphic Log	Well Diagram	PID/FID	Soil Properties: Compressive Strength	Moisture Content	Liquid Limit	Plasticity Index	P 200	RQD/ Comments
12-16	VOC	ANALYSES	13, 14, 15	GRAY, WET, CLAYEY SILT AND CLAYEY FINE SAND CHANGING AT 14.5' BGS TO GRAY, MOIST TO WET, SILTY CLAY WITH TRACE FINE GRAVEL	ML / SC / CL									STRONG PETROLEUM ODOR
16-20			16, 17, 18, 19	BROWN AND GRAY, WET, SILTY FINE SAND	SM									SLIGHT PETROLEUM ODOR
			20	BOTTOM OF BORING										
			21, 22, 23, 24											

State of Wisconsin
Department of Natural Resources

SOIL BORING LOG INFORMATION

Form 4400-122 Rev. 7-98

Route To: Watershed/Wastewater ☐ Waste Management ☐
Remediation/Revelopment ☐ Other ☐ _____

Facility/Project Name: EXFOLIATE SITE	License/Permit/Monitoring Number: _ _ _ _ _ _ _	Boring Number: SB-9

Boring Drilled By: Name of crew chief (first, last) and Firm First Name: Last Name: Firm: NORTHSHORE DRILLING INC.	Date Drilling Started: 12/12/2000 (m m / d d / y y y y)	Date Drilling Completed: 12/12/2000 (m m / d d / y y y y)	Drilling Method: DIRECT PUSH

WI Unique Well No. _ _ _ _ _ _	DNR Well ID No. _ _ _ _	Well Name: TMW-9	Final Static Water Level: _____ Feet MSL	Surface Elevation: _____ Feet MSL	Borehole Diameter: 1.5 inches

Local Grid Origin ☐ (estimated: ☐) or Boring Location ☐
State Plane _____ N, _____ E S/C/N
NE 1/4 of NE 1/4 of Section 14, T 14 N, R 16 ~~E~~ W

Lat ___ ° ___ ' ___ "
Long ___ ° ___ ' ___ "

Local Grid Location
_____ Feet ☐ N ☐ S _____ Feet ☐ E ☐ W

Facility ID	County: FOND DU LAC	County Code: 20	Civil Town/City/ or Village: OAKFIELD

Sample Number and Type	Length Att. & Recovered (in)	Blow Counts	Depth in Feet (Below ground surface)	Soil/Rock Description And Geologic Origin For Each Major Unit	USCS	Graphic Log	Well Diagram	PID/FID	Compressive Strength	Moisture Content	Liquid Limit	Plasticity Index	P 200	RQD/ Comments
0-4			1 2 3 4	CONCRETE FLOOR - 8" BROWN AND BLACK, DAMP, SILTY SAND CHANGING TO BLACK, MOIST, SILTY CLAY CHANGING TO GRAY, MOIST, SILTY CLAY WITH TRACE COARSE SAND	SM / CL									SLIGHT PETROLEUM ODOR
4-8	VOC	ANALYSES	5 6 7 8	BROWN AND GRAY, MOIST, SILTY CLAY WITH GRAVEL CHANGING AT 5.5'BGS TO BROWN AND GRAY, MOIST TO WET, SILTY SAND CHANGING AT 6.5'BGS TO BROWN AND GRAY, MOIST TO WET, SILTY CLAY WITH GRAVEL	CL / SM / CL									SLIGHT PETROLEUM ODOR MODERATE PETROLEUM ODOR BELOW 5.5'
8-12			9 10 11 12	GRAY, MOIST, SILTY CLAY WITH GRAVEL CHANGING AT 11.5' TO GRAY, WET SILT	CL / ML									SLIGHT PETROLEUM ODOR 8'-10' NO PETROLEUM ODOR 10'-12'

I hereby certify that the information on this form is true and correct to the best of my knowledge.

Signature: J. Hosler	Firm: THE ENVIRONMENTAL MANAGEMENT CO. LLC

This form is authorized by Chapters 281, 283, 289, 291, 292, 293, 295, and 299, Wis. Stats. Completion of this form is mandatory. Failure to file this form may result in forfeiture of between $10 and $25,000, or imprisonment for up to one year, depending on the program and conduct involved. Personally identifiable information on this form is not intended to be used for any other purpose. NOTE: See instructions for more information, including where the completed form should be sent.

Sample Number and Type	Sample Length Att. & Recovered (in)	Blow Counts	Depth in Feet	Soil/Rock Description And Geologic Origin For Each Major Unit	USCS	Graphic Log	Well Diagram	PID/FID	Soil Properties: Compressive Strength	Moisture Content	Liquid Limit	Plasticity Index	P 200	RQD/ Comments
12-16	VOC	ANALYSES	13, 14, 15, 16	GRAY, MOIST TO WET, SILTY CLAY WITH TRACE GRAVEL	CL									MODERATE PETROLEUM OR SOLVENT ODOR
16-20			17, 18, 19, 20	INTERBEDDED GRAY, WET, SILTY FINE SAND, SILT, AND SILTY CLAY	SM / ML / CL									SLIGHT SOLVENT ODOR IN SAND NO ODOR IN SILT OR CLAY
			20, 21, 22, 23, 24	BOTTOM OF BORING										

State of Wisconsin
Department of Natural Resources

SOIL BORING LOG INFORMATION

Form 4400-122 Rev. 7-98

Route To: Watershed/Wastewater ☐ Waste Management ☐
Remediation/Revelopment ☐ Other ☐ _____

Facility/Project Name: EXFOLIATE SITE	License/Permit/Monitoring Number: _ _ _ _ _ _ _	Boring Number: SB-10

Boring Drilled By: Name of crew chief (first, last) and Firm First Name: Last Name: Firm: NORTHSHORE DRILLING INC.	Date Drilling Started: 12/12/2000 (m m / d d / y y y y)	Date Drilling Completed: 12/12/2000 (m m / d d / y y y y)	Drilling Method: DIRECT PUSH

WI Unique Well No.: _ _ _ _ _ _	DNR Well ID No.: _ _ _	Well Name: TMW-10	Final Static Water Level: _____ Feet MSL	Surface Elevation: _____ Feet MSL	Borehole Diameter: 1.5 inches

Local Grid Origin ☐ (estimated: ☐) or Boring Location ☐
State Plane _____ N, _____ E S/C/N
NE 1/4 of NE 1/4 of Section 14, T 14 N, R 16 E/W

Lat ___ ° ___ ' ___ "
Long ___ ° ___ ' ___ "

Local Grid Location
☐ N ☐ E
_____ Feet ☐ S _____ Feet ☐ W

Facility ID	County: FOND DU LAC	County Code: 2 0	Civil Town/City/ or Village: OAKFIELD

Sample Number and Type	Length Att. & Recovered (in)	Blow Counts	Depth in Feet (Below ground surface)	Soil/Rock Description And Geologic Origin For Each Major Unit	USCS	Graphic Log	Well Diagram	PID/FID	Compressive Strength	Moisture Content	Liquid Limit	Plasticity Index	P 200	RQD/ Comments
0-4			1 2 3 4	CONCRETE FLOOR - 10" DARK BROWN AND BROWN, DAMP, SILTY CLAY CHANGING TO BLACK, DAMP, SILTY CLAY CHANGING TO BROWN AND GRAY, MOIST, SILTY CLAY WITH GRAVEL	CL									MODERATE PETROLEUM ODOR
4-8			5 6 7 8	BROWN AND GRAY, MOIST, SILTY CLAY WITH GRAVEL WITH SEAM (6") GRAY, WET, SILT CHANGING TO GRAY, MOIST, SILTY CLAY WITH GRAVEL	CL / ML / CL									MODERATE PETROLEUM ODOR
8-12	VOC	ANALYSES	9 10 11 12	BROWN, MOIST, SILTY CLAY WITH GRAVEL CHANGING TO GRAY, MOIST, SILTY CLAY WITH GRAVEL	CL									MODERATE PETROLEUM OR SOLVENT ODOR

I hereby certify that the information on this form is true and correct to the best of my knowledge.

Signature: J. Hosler	Firm: THE ENVIRONMENTAL MANAGEMENT CO. LLC

This form is authorized by Chapters 281, 283, 289, 291, 292, 293, 295, and 299, Wis. Stats. Completion of this form is mandatory. Failure to file this form may result in forfeiture of between $10 and $25,000, or imprisonment for up to one year, depending on the program and conduct involved. Personally identifiable information on this form is not intended to be used for any other purpose. NOTE: See instructions for more information, including where the completed form should be sent.

Sample: Number and Type	Sample: Length Att. & Recovered (in)	Blow Counts	Depth in Feet	Soil/Rock Description And Geologic Origin For Each Major Unit	USCS	Graphic Log	Well Diagram	PID/FID	Soil Properties: Compressive Strength	Soil Properties: Moisture Content	Soil Properties: Liquid Limit	Soil Properties: Plasticity Index	Soil Properties: P 200	RQD/ Comments
12-16			13 14 15 16	BROWN AND GRAY, MOIST, SILTY CLAY WITH GRAVEL CHANGING AT 14.0'BGS TO GRAY, WET, SILTY FINE SAND AND GRAY, WET, SILT	CL / SM / ML									VERY SLIGHT PETROLEUM OR SOLVENT ODOR
16-20	VOC	ANALYSES	17 18 19 20	GRAY, WET, SILTY FINE SAND AND GRAY, WET, SILT CHANGING TO GRAY, MOIST TO WET, SILTY CLAY WITH FINE GRAVEL	SM / ML / CL									NO ODOR
			21 22 23 24	BOTTOM OF BORING										

State of Wisconsin
Department of Natural Resources

SOIL BORING LOG INFORMATION

Form 4400-122 Rev. 7-98

Route To: Watershed/Wastewater ☐ Waste Management ☐
Remediation/Revelopment ☐ Other ☐ _____

Facility/Project Name	License/Permit/Monitoring Number	Boring Number
EXFOLIATE SITE	_ _ _ _ _ _ _ _	SB-11

Boring Drilled By: Name of crew chief (first, last) and Firm	Date Drilling Started	Date Drilling Completed	Drilling Method
First Name: Last Name: Firm: NORTHSHORE DRILLING INC.	12/13/2000 (mm/dd/yyyy)	12/13/2000 (mm/dd/yyyy)	DIRECT PUSH

WI Unique Well No.	DNR Well ID No.	Well Name	Final Static Water Level	Surface Elevation	Borehole Diameter
_ _ _ _ _ _	_ _ _	TMW-11	_____ Feet MSL	_____ Feet MSL	1.5 inches

Local Grid Origin ☐ (estimated: ☐) or Boring Location ☐
State Plane _____ N, _____ E S/C/N
NE 1/4 of NE 1/4 of Section 14, T 14 N, R 16 E/W
Lat ___ ° ___ ' ___ "
Long ___ ° ___ ' ___ "
Local Grid Location _____ Feet ☐ N ☐ S _____ Feet ☐ E ☐ W

Facility ID	County	County Code	Civil Town/City/ or Village
	FOND DU LAC	20	OAKFIELD

Sample Number and Type	Length Att. & Recovered (in)	Blow Counts	Depth in Feet (Below ground surface)	Soil/Rock Description And Geologic Origin For Each Major Unit	USCS	Graphic Log	Well Diagram	PID/FID	Compressive Strength	Moisture Content	Liquid Limit	Plasticity Index	P 200	RQD/ Comments
0-4			1 2 3	CONCRETE FLOOR - 11" BLACK, DAMP, SILTY CLAY CHANGING TO BROWN, MOIST, SILTY CLAY WITH TRACE COARSE SAND	CL									NO ODOR
4-8			4 5 6 7 8	BROWN, MOIST, SILTY CLAY WITH GRAVEL CHANGING AT 5.0' BGS TO GRAY, MOIST TO WET, SILTY FINE SAND CHANGING AT 6.0' BGS TO BROWN AND GRAY, MOIST, SILTY CLAY WITH GRAVEL	CL / SM / CL									NO ODOR 4'-5' MODERATE PETROLEUM OR SOLVENT ODOR 5'-8'
8-12	VOC	ANALYSES	9 10 11 12	GRAY, WET, SILTY FINE SAND CHANGING AT 11.0' BGS TO BROWN AND GRAY, MOIST TO WET, SILTY CLAY WITH GRAVEL	SM / CL									STRONG PETROLEUM OR SOLVENT ODOR 8'-11' MODERATE ODOR 11'-12'

I hereby certify that the information on this form is true and correct to the best of my knowledge.

Signature	Firm
J. Hosler	THE ENVIRONMENTAL MANAGEMENT CO. LLC

This form is authorized by Chapters 281, 283, 289, 291, 292, 293, 295, and 299, Wis. Stats. Completion of this form is mandatory. Failure to file this form may result in forfeiture of between $10 and $25,000, or imprisonment for up to one year, depending on the program and conduct involved. Personally identifiable information on this form is not intended to be used for any other purpose. NOTE: See instructions for more information, including where the completed form should be sent.

Sample Number and Type	Sample Length Att. & Recovered (in)	Blow Counts	Depth in Feet	Soil/Rock Description And Geologic Origin For Each Major Unit	USCS	Graphic Log	Well Diagram	PID/FID	Soil Properties: Compressive Strength	Moisture Content	Liquid Limit	Plasticity Index	P 200	RQD/ Comments
12-16			13, 14, 15, 16	NO RECOVERY										
16-20	VOC	ANALYSES	17, 18, 19	GRAY, WET, CLAYEY FINE SAND, SILTY FINE SAND, AND SAND	SC / SM / SW									STRONG PETROLEUM OR SOLVENT ODOR
			20	BOTTOM OF BORING										
			21, 22, 23, 24											

State of Wisconsin
Department of Natural Resources

SOIL BORING LOG INFORMATION

Form 4400-122 Rev. 7-98

Route To: Watershed/Wastewater ☐ Waste Management ☐ Remediation/Revelopment ☐ Other ☐ _____

Facility/Project Name: EXFOLIATE SITE	License/Permit/Monitoring Number:	Boring Number: SB-12	
Boring Drilled By: Name of crew chief (first, last) and Firm — First Name: Last Name: Firm: NORTHSHORE DRILLING INC.	Date Drilling Started: 12/13/2000 (m m / d d / y y y y)	Date Drilling Completed: 12/13/2000 (m m / d d / y y y y)	Drilling Method: DIRECT PUSH
WI Unique Well No.	DNR Well ID No.	Well Name: TMW-12	Final Static Water Level: ____ Feet MSL
Surface Elevation: ____ Feet MSL	Borehole Diameter: 1.5 inches		
Local Grid Origin ☐ (estimated: ☐) or Boring Location ☐ — State Plane ____ N, ____ E S/C/N	Lat ° ' "	Long ° ' "	Local Grid Location ____ Feet ☐ N ☐ S ____ Feet ☐ E ☐ W
NE 1/4 of NE 1/4 of Section 14, T 14 N, R 16 E/W			
Facility ID	County: FOND DU LAC	County Code: 20	Civil Town/City/ or Village: OAKFIELD

Sample Number and Type	Length Att. & Recovered (in)	Blow Counts	Depth in Feet (Below ground surface)	Soil/Rock Description And Geologic Origin For Each Major Unit	USCS	Graphic Log	Well Diagram	PID/FID	Compressive Strength	Moisture Content	Liquid Limit	Plasticity Index	P 200	RQD/ Comments
0-4			1, 2, 3	CONCRETE FLOOR - 10" DARK BROWN, MOIST, SILTY CLAY CHANGING TO BROWN, MOIST, SILTY CLAY WITH GRAVEL	CL									NO ODOR
4-8			4, 5, 6, 7, 8	BROWN, MOIST, SILTY CLAY WITH GRAVEL CHANGING AT 6.0'BGS TO BROWN AND GRAY, MOIST TO WET, SILTY SAND WITH GRAVEL CHANGING AT 7.0'BGS TO BROWN AND GRAY, MOIST, SILTY CLAY WITH GRAVEL	CL / SM / CL									NO ODOR 4'-6' SLIGHT PETROLEUM ODOR 6'-7' NO ODOR 7'-8'
8-12			9, 10, 11, 12	BROWN, MOIST, SILTY CLAY WITH GRAVEL CHANGING TO GRAY, MOIST, SILTY CLAY WITH GRAVEL	CL									NO ODOR

I hereby certify that the information on this form is true and correct to the best of my knowledge.

Signature	Firm
J. Hosler	THE ENVIRONMENTAL MANAGEMENT CO. LLC

This form is authorized by Chapters 281, 283, 289, 291, 292, 293, 295, and 299, Wis. Stats. Completion of this form is mandatory. Failure to file this form may result in forfeiture of between $10 and $25,000, or imprisonment for up to one year, depending on the program and conduct involved. Personally identifiable information on this form is not intended to be used for any other purpose. NOTE: See instructions for more information, including where the completed form should be sent.

Sample Number and Type	Sample Length Att. & Recovered (in)	Blow Counts	Depth in Feet	Soil/Rock Description And Geologic Origin For Each Major Unit	USCS	Graphic Log	Well Diagram	PID/FID	Soil Properties: Compressive Strength	Moisture Content	Liquid Limit	Plasticity Index	P 200	RQD/ Comments
12-16			13, 14, 15	GRAY, MOIST, SILTY CLAY WITH GRAVEL CHANGING TO GRAY, WET, SILTY AND SANDY CLAY WITH GRAVEL	CL / CL									NO ODOR
16-20			16, 17, 18, 19	GRAY, WET, SILTY CLAY WITH GRAVEL INTERBEDDED WITH GRAY, WET, SAND WITH GRAVEL AND GRAY, WET, CLAYEY SILT	CL / SW / ML									NO ODOR
20-24	VOC	ANALYSES	20, 21, 22, 23	GRAY, WET, CLAYEY SAND AND FINE SAND CHANGING AT 21.5'BGS TO GRAY, WET, CLAYEY SILT AND SILT	SC / SP / ML									NO ODOR
			24	BOTTOM OF BORING										

State of Wisconsin
Department of Natural Resources

SOIL BORING LOG INFORMATION

Form 4400-122 Rev. 7-98

Route To: Watershed/Wastewater ☐ Waste Management ☐ Remediation/Revelopment ☐ Other ☐ _____

Facility/Project Name: EXFOLIATE SITE	License/Permit/Monitoring Number: _ _ _ _ _ _ _	Boring Number: MW-1	
Boring Drilled By: Name of crew chief (first, last) and Firm — First Name: MIKE Last Name: McARDLE Firm: M & K ENVIRONMENTAL DRILLING	Date Drilling Started: 10/09/2001 (mm dd yyyy)	Date Drilling Completed: 10/09/2001 (mm dd yyyy)	Drilling Method: HSA
WI Unique Well No.: _ _ _ _ _ _	DNR Well ID No.: _ _ _	Well Name: MW-1	Final Static Water Level: _____ Feet MSL
Surface Elevation: _____ Feet MSL	Borehole Diameter: 8.25 inches		
Local Grid Origin ☐ (estimated: ☐) or Boring Location ☐ — State Plane _____ N, _____ E S/C/N	Lat ___ ° ___ ' ___ " Long ___ ° ___ ' ___ "	Local Grid Location: _____ Feet ☐ N ☐ S _____ Feet ☐ E ☐ W	
NE 1/4 of NE 1/4 of Section 14, T 14 N, R 16 (E) W			
Facility ID	County: FOND DU LAC	County Code: 2 0	Civil Town/City/ or Village: OAKFIELD

Sample Number and Type	Length Att. & Recovered (in)	Blow Counts	Depth in Feet (Below ground surface)	Soil/Rock Description And Geologic Origin For Each Major Unit	USCS	Graphic Log	Well Diagram	PID/FID	Compressive Strength	Moisture Content	Liquid Limit	Plasticity Index	P 200	RQD/ Comments
			1, 2											
4.5		4-12-18-18	3, 4	MOTTLED BROWN, DAMP TO MOIST, SILTY CLAY WITH TRACE GRAVEL	CL									NO ODOR
7.0		19-17-25-23	5, 6, 7	MOTTLED BROWN & GRAY, MOIST, SILTY CLAY WITH TRACE SAND CHANGING TO GRAY, MOIST, SILTY CLAY	CL									NO ODOR
9.5		18-19-15-20	8, 9	GRAY, MOIST TO WET, SILTY CLAY WITH TRACE LARGE GRAVEL BECOMING WET @ 9.0' BGS	CL	▽								NO ODOR
12.0		12-16-16-15	10, 11, 12	GRAY, WET, CLAYEY SAND & GRAVEL	GC									NO ODOR

I hereby certify that the information on this form is true and correct to the best of my knowledge.

Signature: [signature] Firm: THE ENVIRONMENTAL MANAGEMENT CO LLC

This form is authorized by Chapters 281, 283, 289, 291, 292, 293, 295, and 299, Wis. Stats. Completion of this form is mandatory. Failure to file this form may result in forfeiture of between $10 and $25,000, or imprisonment for up to one year, depending on the program and conduct involved. Personally identifiable information on this form is not intended to be used for any other purpose. NOTE: See instructions for more information, including where the completed form should be sent.

Sample Number and Type	Length Att. & Recovered (in)	Blow Counts	Depth in Feet	Soil/Rock Description And Geologic Origin For Each Major Unit	USCS	Graphic Log	Well Diagram	PID/FID	Soil Properties: Compressive Strength	Moisture Content	Liquid Limit	Plasticity Index	P 200	RQD/ Comments
14.5		12-20-24-31	13–14	GRAY, WET, CLAYEY SAND & GRAVEL AND SILTY CLAY WITH SAND & GRAVEL	GC / CL									NO ODOR
17.0		72/6"	15–17	GRAY, WET, CLAYEY SAND & GRAVEL	GC									NO ODOR
19.5		14-17-27-32	18–19	GRAY, MOIST, SILTY CLAY WITH TRACE COARSE SAND	CL									NO ODOR
22.0		76/6"	20–22	GRAY, MOIST TO WET, SILTY CLAY WITH TRACE GRAVEL	CL									NO ODOR
24.5		100/4.5"	23–24	GRAY, WET, SILTY CLAY WITH GRAVEL	CL									NO ODOR
27.0		100/3"	25–27	GRAY, WET, SILTY CLAY WITH GRAVEL	CL									NO ODOR
			28–30	BOTTOM OF BORING										

State of Wisconsin
Department of Natural Resources

SOIL BORING LOG INFORMATION

Form 4400-122 Rev. 7-98

Route To: Watershed/Wastewater ☐ Waste Management ☐ Remediation/Revelopment ☐ Other ☐ _____

Facility/Project Name: EXFOLIATE SITE	License/Permit/Monitoring Number: _ _ _ _ _ _ _	Boring Number: MW-2	
Boring Drilled By: Name of crew chief (first, last) and Firm — First Name: MIKE Last Name: McARDLE Firm: M & K ENVIRONMENTAL DRILLING	Date Drilling Started: 10/09/2001 (m m / d d / y y y y)	Date Drilling Completed: 10/09/2001 (m m / d d / y y y y)	Drilling Method: HSA
WI Unique Well No.: _ _ _ _ _ _	DNR Well ID No.: _ _ _ _	Well Name: MW-2	Final Static Water Level: _____ Feet MSL
Surface Elevation: _____ Feet MSL	Borehole Diameter: 8.25 inches		
Local Grid Origin ☐ (estimated: ☐) or Boring Location ☐ State Plane _____ N, _____ E S/C/N	Lat ___ ° ___ ' ___ " Long ___ ° ___ ' ___ "	Local Grid Location _____ Feet ☐ N ☐ S _____ Feet ☐ E ☐ W	
NE 1/4 of NE 1/4 of Section 14, T 14 N, R 16 (E) W			
Facility ID	County: FOND DU LAC	County Code: 2 0	Civil Town/City/ or Village: OAKFIELD

Sample Number and Type	Length Att. & Recovered (in)	Blow Counts	Depth in Feet (Below ground surface)	Soil/Rock Description And Geologic Origin For Each Major Unit	USCS	Graphic Log	Well Diagram	PID/FID	Compressive Strength	Moisture Content	Liquid Limit	Plasticity Index	P 200	RQD/ Comments
			1											
			2											
4.5		3-5-7-12	3–4	BROWN & TAN, DAMP, SILTY FINE SAND (FILL) CHANGING TO BROWN & TAN, MOIST, SILTY CLAY	SP / CL									NO ODOR
5.0-7.0		6-12-16-16	5–7	BROWN, MOIST, SILTY CLAY WITH TRACE FINE GRAVEL, BRICK FRAGMENTS & COARSE BLACK CINDERS (FILL)	CL									NO ODOR
9.5		8-8-8-10	8–9	GRAY, MOIST, SILTY CLAY WITH SOME FINE GRAVEL CHANGING TO GRAY, WET, SILTY CLAY WITH TRACE FINE GRAVEL AT 9.0' BGS	CL / SP	▽								NO ODOR
			10	WITH WET SAND SEAM (2") FROM 8.5' - 8.7' BGS										
12.0		9-14-19-32	11–12	GRAY, WET, SILTY CLAY WITH TRACE FINE GRAVEL & THIN SEAMS OF SILTY, FINE SAND	CL / SP									NO ODOR

I hereby certify that the information on this form is true and correct to the best of my knowledge.

Signature: [signature] Firm: THE ENVIRONMENTAL MANAGEMENT CO LLC

This form is authorized by Chapters 281, 283, 289, 291, 292, 293, 295, and 299, Wis. Stats. Completion of this form is mandatory. Failure to file this form may result in forfeiture of between $10 and $25,000, or imprisonment for up to one year, depending on the program and conduct involved. Personally identifiable information on this form is not intended to be used for any other purpose. NOTE: See instructions for more information, including where the completed form should be sent.

Sample: Number and Type	Sample: Length Att. & Recovered (in)	Blow Counts	Depth in Feet	Soil/Rock Description And Geologic Origin For Each Major Unit	USCS	Graphic Log	Well Diagram	PID/FID	Soil Properties: Compressive Strength	Soil Properties: Moisture Content	Soil Properties: Liquid Limit	Soil Properties: Plasticity Index	Soil Properties: P 200	RQD/ Comments
14.5		32-22-39/18"	13, 14	GRAY, WET, SILTY CLAY & GRAY, WET, CLAYEY GRAVEL	CL / GC									NO ODOR
17.0		26-19-18-12	15, 16, 17	GRAY, MOIST, SILTY CLAY WITH TRACE FINE GRAVEL	CL									NO ODOR
19.5			18, 19											
22.0		100/8"	20, 21, 22	GRAY, DAMP, SILTY CLAY-STRUCTURE INDICATES TOP OF WEATHERED SHALE BEDROCK SURFACE	CL									NO ODOR
24.5			23, 24	BOTTOM OF BORING										
27.0			25, 26, 27, 28, 29, 30											

State of Wisconsin
Department of Natural Resources

SOIL BORING LOG INFORMATION

Form 4400-122 Rev. 7-98

Route To: Watershed/Wastewater ☐ Waste Management ☐ Remediation/Revelopment ☐ Other ☐ _____

Facility/Project Name: EXFOLIATE SITE	License/Permit/Monitoring Number: _ _ _ _ _ _ _	Boring Number: MW-3	
Boring Drilled By: Name of crew chief (first, last) and Firm — First Name: MIKE Last Name: McAROLE Firm: M & K ENVIRONMENTAL DRILLING	Date Drilling Started: 10/09/2001 (m m / d d / y y y y)	Date Drilling Completed: 10/09/2001 (m m / d d / y y y y)	Drilling Method: HSA
WI Unique Well No.: _ _ _ _ _ _ _	DNR Well ID No.: _ _ _ _	Well Name: MW-3	Final Static Water Level: _____ Feet MSL
Surface Elevation: _____ Feet MSL	Borehole Diameter: 8.25 inches		

Local Grid Origin ☐ (estimated: ☐) or Boring Location ☐
State Plane _____ N, _____ E S/C/N
NE 1/4 of NE 1/4 of Section 14, T 14 N, R 16 (E)/W

Lat ___ ° ___ ' ___ "
Long ___ ° ___ ' ___ "

Local Grid Location: _____ Feet ☐ N ☐ S _____ Feet ☐ E ☐ W

Facility ID | County: FOND DU LAC | County Code: 2 0 | Civil Town/City/ or Village: OAKFIELD

Sample Number and Type	Length Att. & Recovered (in)	Blow Counts	Depth in Feet (Below ground surface)	Soil/Rock Description And Geologic Origin For Each Major Unit	USCS	Graphic Log	Well Diagram	PID/FID	Compressive Strength	Moisture Content	Liquid Limit	Plasticity Index	P 200	RQD/ Comments
			1, 2											
4.5		6-4-7-16	3, 4	BROWN & TAN, DAMP, SILTY FINE SAND (FILL) CHANGING TO BROWN & TAN, MOIST, SILTY CLAY WITH TRACE SAND	SP / CL	▽								NO ODOR
7.0		21-12-12-22	5, 6, 7	BROWN & GRAY, WET, SILTY CLAY WITH GRAVEL	CL									SLIGHT PETROLEUM ODOR
9.5		23-9-16-17	8, 9	GRAY, WET, SILTY TO FAT CLAY WITH TRACE SAND	CL / CH									NO ODOR
12.0		26-27-42/11"	10, 11, 12	GRAY, WET, SILTY TO FAT CLAY WITH GRAVEL	CL / CH									NO ODOR

I hereby certify that the information on this form is true and correct to the best of my knowledge.

Signature: [signature] Firm: THE ENVIRONMENTAL MANAGEMENT CO LLC

This form is authorized by Chapters 281, 283, 289, 291, 292, 293, 295, and 299, Wis. Stats. Completion of this form is mandatory. Failure to file this form may result in forfeiture of between $10 and $25,000, or imprisonment for up to one year, depending on the program and conduct involved. Personally identifiable information on this form is not intended to be used for any other purpose. NOTE: See instructions for more information, including where the completed form should be sent.

Sample Number and Type	Length Att. & Recovered (in)	Blow Counts	Depth in Feet	Soil/Rock Description And Geologic Origin For Each Major Unit	USCS	Graphic Log	Well Diagram	PID/FID	Soil Properties: Compressive Strength	Moisture Content	Liquid Limit	Plasticity Index	P 200	RQD/ Comments
14.5		22-28-38/18"	13, 14	GRAY, MOIST, SILTY CLAY WITH TRACE SAND	CL									NO ODOR
17.0		25-27-40/18"	15, 16, 17	GRAY, WET, SILTY TO FAT CLAY	CL / CH									NO ODOR
19.5			18, 19											
22.0		100/2"	20, 21, 22	GRAY, DAMP, SILTY CLAY - STRUCTURE INDICATES TOP OF WEATHERED SHALE BEDROCK	CL									NO ODOR
				BOTTOM OF BORING										
24.5			23, 24											
27.0			25, 26, 27											
			28, 29, 30											

State of Wisconsin
Department of Natural Resources

SOIL BORING LOG INFORMATION

Form 4400-122 Rev. 7-98

Route To: Watershed/Wastewater ☐ Waste Management ☐ Remediation/Revelopment ☐ Other ☐ _____

Facility/Project Name: EXFOLIATE SITE	License/Permit/Monitoring Number:	Boring Number: MW-4	
Boring Drilled By: Name of crew chief (first, last) and Firm — First Name: MIKE Last Name: McAROLE Firm: M & K ENVIRONMENTAL DRILLING	Date Drilling Started: 10/10/2001	Date Drilling Completed: 10/10/2001	Drilling Method: HSA
WI Unique Well No.	DNR Well ID No.	Well Name: MW-4	Final Static Water Level: ____ Feet MSL
Surface Elevation: ____ Feet MSL	Borehole Diameter: 8.25 inches		
Local Grid Origin ☐ (estimated: ☐) or Boring Location ☐ State Plane ____ N, ____ E S/C/N	Lat ° ' " Long ° ' "	Local Grid Location ____ Feet ☐ N ☐ S ____ Feet ☐ E ☐ W	
NE 1/4 of NE 1/4 of Section 14, T 14 N, R 16 (E) W			
Facility ID	County: FOND DU LAC	County Code: 20	Civil Town/City/ or Village: OAKFIELD

Sample Number and Type	Length Att. & Recovered (in)	Blow Counts	Depth in Feet (Below ground surface)	Soil/Rock Description And Geologic Origin For Each Major Unit	USCS	Graphic Log	Well Diagram	PID/FID	Compressive Strength	Moisture Content	Liquid Limit	Plasticity Index	P 200	RQD/ Comments
			1, 2											
4.5			3, 4	BROWN, MOIST, SILTY CLAY WITH TRACE SAND	CL									NO ODOR
7.0			5, 6	MOTTLED BROWN & GRAY, MOIST, SILTY CLAY WITH SOME FINE GRAVEL	CL									NO ODOR
			7			▽								
9.5			8, 9	MOTTLED BROWN, REDDISH BROWN, & GRAY, WET, CLAYEY SILT AND SILT	ML									NO ODOR
12.0			10, 11, 12	AS ABOVE, CHANGING TO GRAY, WET, SILTY CLAY AND GRAY, WET, SILT	ML / CL / ML									NO ODOR

I hereby certify that the information on this form is true and correct to the best of my knowledge.

Signature: [signature] Firm: THE ENVIRONMENTAL MANAGEMENT CO LLC

This form is authorized by Chapters 281, 283, 289, 291, 292, 293, 295, and 299, Wis. Stats. Completion of this form is mandatory. Failure to file this form may result in forfeiture of between $10 and $25,000, or imprisonment for up to one year, depending on the program and conduct involved. Personally identifiable information on this form is not intended to be used for any other purpose. NOTE: See instructions for more information, including where the completed form should be sent.

Sample: Number and Type	Sample: Length Att. & Recovered (in)	Blow Counts	Depth in Feet	Soil/Rock Description And Geologic Origin For Each Major Unit	USCS	Graphic Log	Well Diagram	PID/FID	Soil Properties: Compressive Strength	Soil Properties: Moisture Content	Soil Properties: Liquid Limit	Soil Properties: Plasticity Index	Soil Properties: P 200	RQD/ Comments
12.0-14.5			13, 14	GRAY, WET, CLAYEY SILT WITH SOME COARSE SAND AND GRAY, WET, FINE SAND	ML / SP									NO ODOR
15.0-17.0			15, 16, 17	GRAY, WET, SANDY CLAY WITH SOME GRAVEL AND GRAY, WET, CLAYEY SAND WITH SOME GRAVEL	CL / SC									NO ODOR
17.5-19.5			18, 19											
20.0-22.0			20, 21, 22	GRAY, WET, FINE SANDY CLAY WITH SOME FINE GRAVEL	CL									NO ODOR
24.5			23, 24	BOTTOM OF BORING										
25.0-27.0			25, 26, 27											
			28, 29, 30											

State of Wisconsin
Department of Natural Resources

SOIL BORING LOG INFORMATION

Form 4400-122 Rev. 7-98

Route To: Watershed/Wastewater ☐ Waste Management ☐ Remediation/Revelopment ☐ Other ☐ _____

Facility/Project Name: EXFOLIATE SITE	License/Permit/Monitoring Number: _ _ _ _ _ _ _	Boring Number: MW-5	
Boring Drilled By: Name of crew chief (first, last) and Firm — First Name: MIKE Last Name: McAROLE Firm: M & K ENVIRONMENTAL DRILLING	Date Drilling Started: 10/10/2001 (mm/dd/yyyy)	Date Drilling Completed: 10/10/2001 (mm/dd/yyyy)	Drilling Method: HSA
WI Unique Well No.: _ _ _ _ _ _	DNR Well ID No.: _ _ _	Well Name: MW-5	Final Static Water Level: _____ Feet MSL
Surface Elevation: _____ Feet MSL	Borehole Diameter: 8.25 inches		
Local Grid Origin ☐ (estimated: ☐) or Boring Location ☐ — State Plane _____ N, _____ E S/C/N	Lat ___ ° ___ ' ___ " Long ___ ° ___ ' ___ "	Local Grid Location: _____ Feet ☐ N ☐ S _____ Feet ☐ E ☐ W	
NE 1/4 of NE 1/4 of Section 14, T 14 N, R 16 (E) W			
Facility ID	County: FOND DU LAC	County Code: 20	Civil Town/City/ or Village: OAKFIELD

Sample Number and Type	Length Att. & Recovered (in)	Blow Counts	Depth in Feet (Below ground surface)	Soil/Rock Description And Geologic Origin For Each Major Unit	USCS	Graphic Log	Well Diagram	PID/FID	Compressive Strength	Moisture Content	Liquid Limit	Plasticity Index	P 200	RQD/ Comments
			1											
			2											
2.5-4.5			3–4	MOTTLED BROWN & GRAY, MOIST, SILTY CLAY WITH TRACE FINE GRAVEL	CL									NO ODOR
			5			▽								
5.0-7.0			6–7	MOTTLED BROWN & GRAY, WET, SILTY CLAY WITH TRACE GRAVEL	CL									NO ODOR
7.5-9.5			8–9	MOTTLED BROWN & GRAY, MOIST TO WET, SILTY CLAY WITH SOME FINE GRAVEL	CL									NO ODOR
			10											
10.0-12.0			11–12	MOTTLED BROWN & GRAY, WET, GRAVELLY CLAY	CL									NO ODOR

I hereby certify that the information on this form is true and correct to the best of my knowledge.

Signature: [signature] Firm: THE ENVIRONMENTAL MANAGEMENT CO LLC

This form is authorized by Chapters 281, 283, 289, 291, 292, 293, 295, and 299, Wis. Stats. Completion of this form is mandatory. Failure to file this form may result in forfeiture of between $10 and $25,000, or imprisonment for up to one year, depending on the program and conduct involved. Personally identifiable information on this form is not intended to be used for any other purpose. NOTE: See instructions for more information, including where the completed form should be sent.

Sample Number and Type	Sample Length Att. & Recovered (in.)	Blow Counts	Depth in Feet	Soil/Rock Description And Geologic Origin For Each Major Unit	USCS	Graphic Log	Well Diagram	PID/FID	Soil Properties: Compressive Strength	Moisture Content	Liquid Limit	Plasticity Index	P 200	RQD/ Comments
14.5			13, 14	GRAY, WET, CLAYEY SILT WITH TRACE COARSE SAND	ML									NO ODOR
17.0			15, 16, 17	GRAY, WET, CLAYEY SILT	ML									NO ODOR
19.5			18, 19											
22.0			20, 21, 22	GRAY, WET, SILTY CLAY WITH TRACE FINE GRAVEL	CL									NO ODOR
24.5			23, 24	BOTTOM OF BORING										
27.0			25, 26, 27											
			28, 29, 30											

State of Wisconsin
Department of Natural Resources

SOIL BORING LOG INFORMATION

Form 4400-122 Rev. 7-98

Route To: Watershed/Wastewater ☐ Waste Management ☐
Remediation/Revelopment ☐ Other ☐ _____

Facility/Project Name: EXFOLIATE SITE	License/Permit/Monitoring Number: _ _ _ _ _ _ _	Boring Number: MW-6	
Boring Drilled By: Name of crew chief (first, last) and Firm First Name: MIKE Last Name: McARDLE Firm: M & K ENVIRONMENTAL DRILLING	Date Drilling Started: 10/10/2001 (m m / d d / y y y y)	Date Drilling Completed: 10/10/2001 (m m / d d / y y y y)	Drilling Method: HSA
WI Unique Well No.: _ _ _ _ _ _	DNR Well ID No.: _ _ _	Well Name: MW-6	Final Static Water Level: _____ Feet MSL	Surface Elevation: _____ Feet MSL	Borehole Diameter: 8.25 inches
Local Grid Origin ☐ (estimated: ☐) or Boring Location ☐ State Plane _____ N, _____ E S/C/N NE 1/4 of NE 1/4 of Section 14, T 14 N, R 16 (E) W	Lat ___ ° ___ ' ___ " Long ___ ° ___ ' ___ "	Local Grid Location ☐ N ☐ E _____ Feet ☐ S _____ Feet ☐ W	
Facility ID	County: FOND DU LAC	County Code: 20	Civil Town/City/ or Village: OAKFIELD

Sample Number and Type	Length Att. & Recovered (in)	Blow Counts	Depth in Feet (Below ground surface)	Soil/Rock Description And Geologic Origin For Each Major Unit	USCS	Graphic Log	Well Diagram	PID/FID	Compressive Strength	Moisture Content	Liquid Limit	Plasticity Index	P 200	RQD/ Comments
			1											
			2			▽								
4.5			3–4	GRAY, MOIST TO WET, SILTY CLAY WITH TRACE COARSE SAND AND GRAY, WET, SILTY FINE SAND	CL SM									FUEL OIL ODOR
			5											
7.0			6–7	MOTTLED BROWN & GRAY, MOIST TO WET, SILTY CLAY WITH SOME GRAVEL	CL									FUEL OIL ODOR
9.5			8–9	MOTTLED BROWN & GRAY, WET, SILTY CLAY WITH GRAVEL	CL									FUEL OIL ODOR
			10											
12.0			11–12	GRAY, WET, SILT	ML									NO ODOR

I hereby certify that the information on this form is true and correct to the best of my knowledge.

Signature: J. Hosler
Firm: THE ENVIRONMENTAL MANAGEMENT CO LLC

This form is authorized by Chapters 281, 283, 289, 291, 292, 293, 295, and 299, Wis. Stats. Completion of this form is mandatory. Failure to file this form may result in forfeiture of between $10 and $25,000, or imprisonment for up to one year, depending on the program and conduct involved. Personally identifiable information on this form is not intended to be used for any other purpose. NOTE: See instructions for more information, including where the completed form should be sent.

Sample: Number and Type	Sample: Length Att. & Recovered (in)	Blow Counts	Depth in Feet	Soil/Rock Description And Geologic Origin For Each Major Unit	USCS	Graphic Log	Well Diagram	PID/FID	Soil Properties: Compressive Strength	Soil Properties: Moisture Content	Soil Properties: Liquid Limit	Soil Properties: Plasticity Index	Soil Properties: P 200	RQD/ Comments
14.5			13	GRAY, WET, GRAVELLY CLAY AND CLAYEY SAND	CL / SC									NO ODOR
			14											
			15											
17.0			16	GRAY, WET, GRAVELLY CLAY AND CLAYEY SAND	CL / SC									NO ODOR
			17											
19.5			18	BOTTOM OF BORING REFUSAL										
			19											
			20											
22.0			21											
			22											
24.5			23											
			24											
			25											
27.0			26											
			27											
			28											
			29											
			30											

State of Wisconsin
Department of Natural Resources

SOIL BORING LOG INFORMATION

Form 4400-122 Rev. 7-98

Route To: Watershed/Wastewater ☐ Waste Management ☐ Remediation/Revelopment ☐ Other ☐ _____

Facility/Project Name: EXFOLIATE SITE	License/Permit/Monitoring Number: _ _ _ _ _ _ _	Boring Number: MW-7	
Boring Drilled By: Name of crew chief (first, last) and Firm — First Name: MIKE Last Name: McAROLE Firm: M & K ENVIRONMENTAL DRILLING	Date Drilling Started: 10/11/2001 (m m / d d / y y y y)	Date Drilling Completed: 10/11/2001 (m m / d d / y y y y)	Drilling Method: HSA
WI Unique Well No.: _ _ _ _ _ _	DNR Well ID No.: _ _ _	Well Name: MW-7	Final Static Water Level: _____ Feet MSL
Surface Elevation: _____ Feet MSL	Borehole Diameter: 8.25 inches		
Local Grid Origin ☐ (estimated: ☐) or Boring Location ☐ State Plane _____ N, _____ E S/C/N	Lat ___ ° ___ ' ___ " Long ___ ° ___ ' ___ "	Local Grid Location _____ Feet ☐ N ☐ S _____ Feet ☐ E ☐ W	
NE 1/4 of NE 1/4 of Section 14, T 14 N, R 16 (E) W			
Facility ID	County: FOND DU LAC	County Code: 2 0	Civil Town/City/ or Village: OAKFIELD

Sample Number and Type	Length Att. & Recovered (in)	Blow Counts	Depth in Feet (Below ground surface)	Soil/Rock Description And Geologic Origin For Each Major Unit	USCS	Graphic Log	Well Diagram	PID/FID	Compressive Strength	Moisture Content	Liquid Limit	Plasticity Index	P 200	RQD/ Comments
			1											
			2											
4.5			3–4	MOTTLED BROWN & GRAY, MOIST, SILTY CLAY WITH TRACE COARSE SAND	CL									FUEL OIL ODOR
			5			▽								
5.0-7.0			6	GRAY, WET, CLAYEY FINE SAND	SC									FUEL OIL ODOR
			7											
9.5			8–9	GRAY, MOIST TO WET, SILTY CLAY WITH TRACE GRAVEL	CL									SLIGHT FUEL OIL ODOR
			10											
12.0			11	GRAY, WET, SILT	ML									NO ODOR
			12											

I hereby certify that the information on this form is true and correct to the best of my knowledge.

Signature: G Hosler Firm: THE ENVIRONMENTAL MANAGEMENT CO LLC

This form is authorized by Chapters 281, 283, 289, 291, 292, 293, 295, and 299, Wis. Stats. Completion of this form is mandatory. Failure to file this form may result in forfeiture of between $10 and $25,000, or imprisonment for up to one year, depending on the program and conduct involved. Personally identifiable information on this form is not intended to be used for any other purpose. NOTE: See instructions for more information, including where the completed form should be sent.

Sample: Number and Type	Sample: Length Att. & Recovered (in)	Blow Counts	Depth in Feet	Soil/Rock Description And Geologic Origin For Each Major Unit	USCS	Graphic Log	Well Diagram	PID/FID	Soil Properties: Compressive Strength	Soil Properties: Moisture Content	Soil Properties: Liquid Limit	Soil Properties: Plasticity Index	Soil Properties: P 200	RQD/ Comments
14.5			13, 14	GRAY, WET, SILT - VERY STIFF	ML									NO ODOR
17.0			15, 16	GRAY, WET, SILTY CLAY WITH GRAVEL AND	CL									NO ODOR
			17	GRAY, WET, CLAYEY GRAVEL	GC									
19.5			18, 19											
22.0			20, 21	GRAY, WET, CLAYEY SAND WITH FINE GRAVEL	SC									NO ODOR
			22	BOTTOM OF BORING										
24.5			23, 24											
27.0			25, 26, 27											
			28, 29, 30											

State of Wisconsin
Department of Natural Resources

SOIL BORING LOG INFORMATION

Form 4400-122 Rev. 7-98

Route To: Watershed/Wastewater ☐ Waste Management ☐
Remediation/Revelopment ☐ Other ☐ _____

Facility/Project Name: EXFOLIATE SITE	License/Permit/Monitoring Number: _ _ _ _ _ _ _	Boring Number: MW-8	
Boring Drilled By: Name of crew chief (first, last) and Firm First Name: MIKE Last Name: McAROLE Firm: M & K ENVIRONMENTAL DRILLING	Date Drilling Started: 10/11/2001 (m m / d d / y y y y)	Date Drilling Completed: 10/11/2001 (m m / d d / y y y y)	Drilling Method: HSA
WI Unique Well No.: _ _ _ _ _ _	DNR Well ID No.: _ _ _ _	Well Name: MW-8	Final Static Water Level: _____ Feet MSL
Surface Elevation: _____ Feet MSL	Borehole Diameter: 8.25 inches		
Local Grid Origin ☐ (estimated: ☐) or Boring Location ☐ State Plane _____ N, _____ E S/C/N NE 1/4 of NE 1/4 of Section 14, T 14 N, R 16 (E) W	Lat ___ ° ___ ' ___ " Long ___ ° ___ ' ___ "	Local Grid Location ☐ N ☐ E _____ Feet ☐ S _____ Feet ☐ W	
Facility ID	County: FOND DU LAC	County Code: 20	Civil Town/City/ or Village: OAKFIELD

Sample Number and Type	Length Att. & Recovered (in)	Blow Counts	Depth in Feet (Below ground surface)	Soil/Rock Description And Geologic Origin For Each Major Unit	U S C S	Graphic Log	Well Diagram	PID/FID	Compressive Strength	Moisture Content	Liquid Limit	Plasticity Index	P 200	RQD/ Comments
			1											
			2											
4.5			3–4	BROWN, MOIST, SILTY CLAY WITH TRACE GRAVEL	CL									NO ODOR
5.0–7.0			5–6	MOTTLED BROWN & GRAY, MOIST, SILTY CLAY WITH TRACE GRAVEL	CL									NO ODOR
			7											
9.5			8–9	GRAY, MOIST, SILTY CLAY WITH GRAVEL	CL									NO ODOR
			10			▽								
12.0			11–12	GRAY, WET, SILTY CLAY AND CLAYEY SILT WITH TRACE GRAVEL	CL / ML									NO ODOR

I hereby certify that the information on this form is true and correct to the best of my knowledge.

Signature	Firm
J R Hosler	THE ENVIRONMENTAL MANAGEMENT CO LLC

This form is authorized by Chapters 281, 283, 289, 291, 292, 293, 295, and 299, Wis. Stats. Completion of this form is mandatory. Failure to file this form may result in forfeiture of between $10 and $25,000, or imprisonment for up to one year, depending on the program and conduct involved. Personally identifiable information on this form is not intended to be used for any other purpose. NOTE: See instructions for more information, including where the completed form should be sent.

Sample Number and Type	Length Att. & Recovered (in)	Blow Counts	Depth in Feet	Soil/Rock Description And Geologic Origin For Each Major Unit	USCS	Graphic Log	Well Diagram	PID/FID	Soil Properties: Compressive Strength	Moisture Content	Liquid Limit	Plasticity Index	P 200	RQD/ Comments
14.5			13–14	GRAY, WET, CLAYEY GRAVEL	GC									NO ODOR
17.0			15–17	GRAY, MOIST TO WET, SILTY CLAY WITH SOME FINE GRAVEL - VERY DENSE	CL									NO ODOR
19.5			18–19											
22.0			20–22	GRAY, WET, CLAYEY SILT WITH SOME FINE GRAVEL - VERY DENSE	ML									NO ODOR
24.5			23–24	BOTTOM OF BORING										
27.0			25–27											

State of Wisconsin
Department of Natural Resources

SOIL BORING LOG INFORMATION

Form 4400-122 Rev. 7-98

Route To: Watershed/Wastewater ☐ Waste Management ☐ Remediation/Revelopment ☐ Other ☐ _____

Facility/Project Name: EXFOLIATE SITE	License/Permit/Monitoring Number: _ _ _ _ _ _ _ _	Boring Number: MW-9
Boring Drilled By: Name of crew chief (first, last) and Firm — First Name: MIKE Last Name: McAROLE Firm: M & K ENVIRONMENTAL DRILLING	Date Drilling Started: 10/11/2001 (m m / d d / y y y y)	Date Drilling Completed: 10/11/2001 (m m / d d / y y y y) — Drilling Method: HSA
WI Unique Well No.: _ _ _ _ _ _ — DNR Well ID No.: _ _ _ _ — Well Name: MW-9	Final Static Water Level: _____ Feet MSL	Surface Elevation: _____ Feet MSL — Borehole Diameter: 8.25 inches
Local Grid Origin ☐ (estimated: ☐) or Boring Location ☐ — State Plane _____ N, _____ E S/C/N — NE 1/4 of NE 1/4 of Section 14, T 14 N, R 16 (E)/W	Lat ___ ° ___ ' ___ " Long ___ ° ___ ' ___ "	Local Grid Location _____ Feet ☐ N ☐ S _____ Feet ☐ E ☐ W
Facility ID	County: FOND DU LAC — County Code: 20	Civil Town/City/ or Village: OAKFIELD

Sample Number and Type	Length Att. & Recovered (in)	Blow Counts	Depth in Feet (Below ground surface)	Soil/Rock Description And Geologic Origin For Each Major Unit	USCS	Graphic Log	Well Diagram	PID/FID	Compressive Strength	Moisture Content	Liquid Limit	Plasticity Index	P 200	RQD/ Comments
			1											
			2											
4.5			3–4	MOTTLED BROWN & GRAY, MOIST, SILTY CLAY WITH TRACE COARSE SAND	CL									NO ODOR
			5											
7.0			6–7	MOTTLED BROWN & GRAY, DAMP, SILTY CLAY WITH TRACE GRAVEL	CL	▽								NO ODOR
9.5			8–9	BROWN, WET, CLAYEY GRAVEL	GC									NO ODOR
			10											
12.0			11–12	GRAY, WET, SILTY CLAY AND CLAYEY SILT	CL / ML									NO ODOR

I hereby certify that the information on this form is true and correct to the best of my knowledge.

Signature: G R Hosler — Firm: THE ENVIRONMENTAL MANAGEMENT CO LLC

This form is authorized by Chapters 281, 283, 289, 291, 292, 293, 295, and 299, Wis. Stats. Completion of this form is mandatory. Failure to file this form may result in forfeiture of between $10 and $25,000, or imprisonment for up to one year, depending on the program and conduct involved. Personally identifiable information on this form is not intended to be used for any other purpose. NOTE: See instructions for more information, including where the completed form should be sent.

Sample Number and Type	Length Att. & Recovered (in)	Blow Counts	Depth in Feet	Soil/Rock Description And Geologic Origin For Each Major Unit	USCS	Graphic Log	Well Diagram	PID/FID	Soil Properties: Compressive Strength	Moisture Content	Liquid Limit	Plasticity Index	P 200	RQD/ Comments
14.5			13, 14	GRAY, WET, CLAYEY SILT WITH TRACE COARSE SAND	ML									NO ODOR
			15											
15.0-17.0			16, 17	GRAY, WET, GRAVELLY CLAY AND CLAYEY GRAVEL	CL / GC									NO ODOR
17.5-19.5			18, 19											
20.0-22.0			20, 21	GRAY, WET, CLAYEY GRAVEL	GC									NO ODOR
			22	BOTTOM OF BORING										
24.5			23, 24											
			25											
27.0			26, 27											
			28, 29, 30											

State of Wisconsin
Department of Natural Resources

SOIL BORING LOG INFORMATION

Form 4400-122 Rev. 7-98

Route To: Watershed/Wastewater ☐ Waste Management ☐ Remediation/Revelopment ☐ Other ☐ _____

Facility/Project Name: EXFOLIATE SITE	License/Permit/Monitoring Number: _ _ _ _ _ _ _ _	Boring Number: MW-10

Boring Drilled By: Name of crew chief (first, last) and Firm First Name: MIKE Last Name: McAROLE Firm: M & K ENVIRONMENTAL DRILLING	Date Drilling Started: 10/24/2001 (m m d d y y y y)	Date Drilling Completed: 10/24/2001 (m m d d y y y y)	Drilling Method: HSA

WI Unique Well No.: _ _ _ _ _ _ _	DNR Well ID No.: _ _ _ _	Well Name: MW-10	Final Static Water Level: _____ Feet MSL	Surface Elevation: _____ Feet MSL	Borehole Diameter: 8.25 inches

Local Grid Origin ☐ (estimated: ☐) or Boring Location ☐
State Plane _____ N, _____ E S/C/N
NE 1/4 of NE 1/4 of Section 14, T 14 N, R 16 E/W
Lat ___ ° ___ ' ___ "
Long ___ ° ___ ' ___ "
Local Grid Location _____ Feet ☐ N ☐ S _____ Feet ☐ E ☐ W

Facility ID	County: FOND DU LAC	County Code: 20	Civil Town/City/ or Village: OAKFIELD

Sample Number and Type	Length Att. & Recovered (in)	Blow Counts	Depth in Feet (Below ground surface)	Soil/Rock Description And Geologic Origin For Each Major Unit	USCS	Graphic Log	Well Diagram	PID/FID	Compressive Strength	Moisture Content	Liquid Limit	Plasticity Index	P 200	RQD/ Comments
			1											
			2											
2.5-4.5			3–4	MOTTLED BROWN & GRAY, MOIST, SILTY CLAY WITH SOME SAND	CL									NO ODOR
			5											
5.0-7.0			6–7	MOTTLED BROWN & GRAY, MOIST, SILTY CLAY WITH SOME SAND	CL									NO ODOR
9.5			8–9	BROWN, MOIST, CLAYEY SAND WITH TRACE FINE GRAVEL AND BROWN, MOIST, SANDY CLAY	SC / CL	▽								NO ODOR
			10											
12.0			11–12	GRAY, WET, SILTY CLAY AND CLAYEY SILT	CL / ML									NO ODOR

I hereby certify that the information on this form is true and correct to the best of my knowledge.

Signature: J. Hosler	Firm: THE ENVIRONMENTAL MANAGEMENT CO LLC

This form is authorized by Chapters 281, 283, 289, 291, 292, 293, 295, and 299, Wis. Stats. Completion of this form is mandatory. Failure to file this form may result in forfeiture of between $10 and $25,000, or imprisonment for up to one year, depending on the program and conduct involved. Personally identifiable information on this form is not intended to be used for any other purpose. NOTE: See instructions for more information, including where the completed form should be sent.

Sample: Number and Type	Sample: Length Att. & Recovered (in)	Blow Counts	Depth in Feet	Soil/Rock Description And Geologic Origin For Each Major Unit	USCS	Graphic Log	Well Diagram	PID/FID	Soil Properties: Compressive Strength	Soil Properties: Moisture Content	Soil Properties: Liquid Limit	Soil Properties: Plasticity Index	Soil Properties: P 200	RQD/ Comments
14.5			13 14	GRAY, WET, SAND	SW									NO ODOR
17.0			15 16 17											
19.5			18 19 20	GRAY, DAMP TO MOIST, WEATHERED SHALE BEDROCK										NO ODOR
22.0			21 22	BOTTOM OF BORING										
24.5			23 24											
27.0			25 26 27											
			28 29 30											

State of Wisconsin
Department of Natural Resources

SOIL BORING LOG INFORMATION

Form 4400-122 Rev. 7-98

Route To: Watershed/Wastewater ☐ Waste Management ☐ Remediation/Revelopment ☐ Other ☐ _____

Facility/Project Name	License/Permit/Monitoring Number	Boring Number
EXFOLIATE SITE	_ _ _ _ _ _ _	PZ-1

Boring Drilled By: Name of crew chief (first, last) and Firm	Date Drilling Started	Date Drilling Completed	Drilling Method
First Name: MIKE Last Name: McARDLE Firm: MTK ENVIRONMENTAL DRILLING	10/23/2001 (m m d d y y y y)	10/23/2001 (m m d d y y y y)	MUD ROTARY

WI Unique Well No.	DNR Well ID No.	Well Name	Final Static Water Level	Surface Elevation	Borehole Diameter
_ _ _ _ _ _	_ _ _ _	PZ-1	_____ Feet MSL	_____ Feet MSL	8 inches

Local Grid Origin ☐ (estimated: ☐) or Boring Location ☐
State Plane _____ N, _____ E S/C/N
NE 1/4 of NE 1/4 of Section 14, T 14 N, R 16 E/W

Lat ___ ° ___ ' ___ "
Long ___ ° ___ ' ___ "

Local Grid Location
_____ Feet ☐ N ☐ S _____ Feet ☐ E ☐ W

Facility ID	County	County Code	Civil Town/City/ or Village
	FOND DU LAC	20	OAKFIELD

Sample Number and Type	Length Att. & Recovered (in)	Blow Counts	Depth in Feet (Below ground surface)	Soil/Rock Description And Geologic Origin For Each Major Unit	USCS	Graphic Log	Well Diagram	PID/FID	Compressive Strength	Moisture Content	Liquid Limit	Plasticity Index	P 200	RQD/ Comments
			15											
.5-0.5	100	/5"	20	BROWN & GRAY, WET SANDY CLAY AND CLAYEY GRAVEL	CL / GC									NO ODOR
3.5-5.5	21-24	25-28	25	GRAY, DAMP TO MOIST, SILTY CLAY WITH FINE GRAVEL - NO SHALE STRUCTURE	CL									NO ODOR
8.5 0.5	50	/1"	30	NO RECOVERY										
3.5 5.5	100	/5"	35	GRAY, WET, SILTY CLAY WITH GRAVEL AND CLAYEY GRAVEL	CL / GC									NO ODOR
8.5-0.5	100	/2"	40	GRAY, DAMP TO MOIST, WEATHERED SHALE BEDROCK										NO ODOR

I hereby certify that the information on this form is true and correct to the best of my knowledge.

Signature	Firm
[signature]	THE ENVIRONMENTAL MANAGEMENT CO LLC

This form is authorized by Chapters 281, 283, 289, 291, 292, 293, 295, and 299, Wis. Stats. Completion of this form is mandatory. Failure to file this form may result in forfeiture of between $10 and $25,000, or imprisonment for up to one year, depending on the program and conduct involved. Personally identifiable information on this form is not intended to be used for any other purpose. NOTE: See instructions for more information, including where the completed form should be sent.

Sample									Soil Properties					
Number and Type	Length Att. & Recovered (in)	Blow Counts	Depth in Feet	Soil/Rock Description And Geologic Origin For Each Major Unit	USCS	Graphic Log	Well Diagram	PID/FID	Compressive Strength	Moisture Content	Liquid Limit	Plasticity Index	P 200	RQD/ Comments
			45											
			50											
				BOTTOM OF BORING										
			55											

State of Wisconsin
Department of Natural Resources

SOIL BORING LOG INFORMATION

Form 4400-122 Rev. 7-98

Route To: Watershed/Wastewater ☐ Waste Management ☐ Remediation/Revelopment ☐ Other ☐ _____

Facility/Project Name: EXFOLIATE SITE	License/Permit/Monitoring Number:	Boring Number: PZ-2
Boring Drilled By: Name of crew chief (first, last) and Firm — First Name: MIKE Last Name: McARDLE Firm: M & K ENVIRONMENTAL DRILLING	Date Drilling Started: 10/24/2001 (mm/dd/yyyy)	Date Drilling Completed: 10/24/2001 (mm/dd/yyyy)
Drilling Method: MUD ROTARY		
WI Unique Well No.	DNR Well ID No.	Well Name: PZ-2
Final Static Water Level: ____ Feet MSL	Surface Elevation: ____ Feet MSL	Borehole Diameter: 8 inches
Local Grid Origin ☐ (estimated: ☐) or Boring Location ☐ — State Plane ____ N, ____ E S/C/N	Lat ° ' " Long ° ' "	Local Grid Location ____ Feet ☐ N ☐ S ____ Feet ☐ E ☐ W
NE 1/4 of NE 1/4 of Section 14, T 14 N, R 16 (E)W		
Facility ID	County: FOND DU LAC	County Code: 20
Civil Town/City/ or Village: OAKFIELD		

Sample Number and Type	Length Att. & Recovered (in)	Blow Counts	Depth in Feet (Below ground surface)	Soil/Rock Description And Geologic Origin For Each Major Unit	USCS	Graphic Log	Well Diagram	PID/FID	Compressive Strength	Moisture Content	Liquid Limit	Plasticity Index	P 200	RQD/ Comments
			20											
23.5-25.5			25	GRAY, MOIST, SILTY CLAY WITH TRACE COARSE SAND VERY DENSE - NO SHALE STRUCTURE, AND LENSES OF BROWN & GRAY, WET CLAYEY SAND	CL / SC									NO ODOR
28.5-30.5			30	GRAY, DAMP, SHALE										NO ODOR
3.5-5.5			35	GRAY, DAMP TO MOIST, SHALE										NO ODOR
38.5-0.5			40	GRAY, DAMP TO MOIST, SHALE										NO ODOR
			45											

I hereby certify that the information on this form is true and correct to the best of my knowledge.

Signature: J K Hosler	Firm: THE ENVIRONMENTAL MANAGEMENT CO LLC

This form is authorized by Chapters 281, 283, 289, 291, 292, 293, 295, and 299, Wis. Stats. Completion of this form is mandatory. Failure to file this form may result in forfeiture of between $10 and $25,000, or imprisonment for up to one year, depending on the program and conduct involved. Personally identifiable information on this form is not intended to be used for any other purpose. NOTE: See instructions for more information, including where the completed form should be sent.

Sample									Soil Properties					
Number and Type	Length Att. & Recovered (in)	Blow Counts	Depth in Feet	Soil/Rock Description And Geologic Origin For Each Major Unit	USCS	Graphic Log	Well Diagram	PID/FID	Compressive Strength	Moisture Content	Liquid Limit	Plasticity Index	P 200	RQD/ Comments
			50	BOTTOM OF BORING										
			55											

State of Wisconsin
Department of Natural Resources

Route to: Watershed/Wastewater ☐ Waste Management ☐ Remediation/Redevelopment ☐ Other ☐ _____

MONITORING WELL CONSTRUCTION
Form 4400-113A Rev. 7-98

Facility/Project Name: EXFOLIATE SITE	Local Grid Location of Well: _____ ft. ☐ N. ☐ S. _____ ft. ☐ E. ☐ W.	Well Name: TMW-1
Facility License, Permit or Monitoring No.	Local Grid Origin ☐ (estimated: ☐) or Well Location ☐ Lat. ___ ° ___ ' ___ " Long. ___ ° ___ ' ___ " or	Wis. Unique Well No. / DNR Well ID No.
Facility ID	St. Plane _____ ft. N, _____ ft. E. S/C/N	Date Well Installed: 12/11/2000 (m m d d y y y y)
Type of Well: Well Code 11 / MW	Section Location of Waste/Source: NE 1/4 of NE 1/4 of Sec. 14, T. 14 N, R. 16 ☑ E ☐ W	Well Installed By: Name (first, last) and Firm
Distance from Waste/Source 10 ft. / Enf. Stds. Apply ☑	Location of Well Relative to Waste/Source: u ☐ Upgradient s ☑ Sidegradient d ☐ Downgradient n ☐ Not Known / Gov. Lot Number _____	NORTHSHORE DRILLING

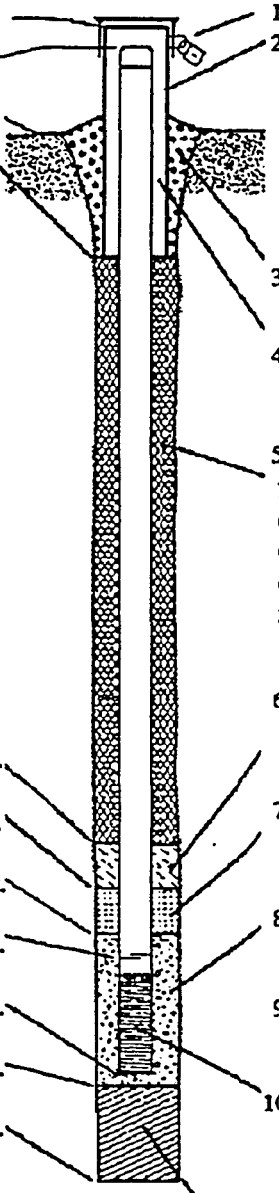

A. Protective pipe, top elevation _____ ft. MSL

B. Well casing, top elevation _____ ft. MSL

C. Land surface elevation _____ ft. MSL

D. Surface seal, bottom _____ ft. MSL or 1.0 ft.

12. USCS classification of soil near screen:
GP ☐ GM ☐ GC ☐ GW ☐ SW ☐ SP ☐
SM ☐ SC ☐ ML ☐ MH ☐ CL ☑ CH ☐
Bedrock ☐

13. Sieve analysis performed? ☐ Yes ☑ No

14. Drilling method used: Rotary ☐ 50
Hollow Stem Auger ☐ 41
DIRECT PUSH Other ☑

15. Drilling fluid used: Water ☐ 02 Air ☐ 01
Drilling Mud ☐ 03 None ☑ 99

16. Drilling additives used? ☐ Yes ☑ No

Describe _____

17. Source of water (attach analysis, if required):

E. Bentonite seal, top _____ ft. MSL or 1.0 ft.

F. Fine sand, top _____ ft. MSL or 9.9 ft.

G. Filter pack, top _____ ft. MSL or 10.9 ft.

H. Screen joint, top _____ ft. MSL or 11.9 ft.

I. Well bottom _____ ft. MSL or 16.9 ft.

J. Filter pack, bottom _____ ft. MSL or 16.9 ft.

K. Borehole, bottom _____ ft. MSL or 24.0 ft.

L. Borehole, diameter 2.0 in.

M. O.D. well casing _____ in.

N. I.D. well casing 0.75 in.

1. Cap and lock? ☑ Yes ☐ No

2. Protective cover pipe:
a. Inside diameter: 2.0 in.
b. Length: 1.0 ft.
c. Material: Steel ☑ 04
Other ☐
d. Additional protection? ☐ Yes ☑ No
If yes, describe: _____

3. Surface seal: Bentonite ☐ 30
Concrete ☑ 01
Other ☐

4. Material between well casing and protective pipe:
Bentonite ☑ 30
Other ☐

5. Annular space seal: a. Granular/Chipped Bentonite ☑ 33
b. _____ Lbs/gal mud weight . . . Bentonite-sand slurry ☐ 35
c. _____ Lbs/gal mud weight . . . . . Bentonite slurry ☐ 31
d. _____ % Bentonite . . . . . Bentonite-cement grout ☐ 50
e. _____ Ft^3 volume added for any of the above
f. How installed: Tremie ☐ 01
Tremie pumped ☐ 02
Gravity ☑ 08

6. Bentonite seal: a. Bentonite granules ☑ 33
b. ☐ 1/4 in. ☐ 3/8 in. ☐ 1/2 in. Bentonite chips ☐ 32
c. _____ Other ☐

7. Fine sand material: Manufacturer, product name & mesh size
a. BADGER # 40-60
b. Volume added _____ ft^3

8. Filter pack material: Manufacturer, product name & mesh size
a. BADGER # 65-75
b. Volume added _____ ft^3

9. Well casing: Flush threaded PVC schedule 40 ☑ 23
Flush threaded PVC schedule 80 ☐ 24
Other ☐

10. Screen material: PVC
a. Screen type: Factory cut ☑ 11
Continuous slot ☐ 01
Other ☐
b. Manufacturer _____
c. Slot size: 0.010 in.
d. Slotted length: 5.0 ft.

11. Backfill material (below filter pack): None ☑ 14
Other ☐

I hereby certify that the information on this form is true and correct to the best of my knowledge.

Signature	Firm
J. Hosler	THE ENVIRONMENTAL MANAGEMENT CO LLC

Please complete both Forms 4400-113A and 4400-113B and return them to the appropriate DNR office and bureau. Completion of these reports is required by chs. 160, 281, 283, 289, 291, 292, 293, 295, and 299, Wis. Stats., and ch. NR 141, Wis. Adm. Code. In accordance with chs. 281, 289, 291, 292, 293, 295, and 299, Wis. Stats., failure to file these forms may result in a forfeiture of between $10 and $25,000, or imprisonment for up to one year, depending on the program and conduct involved. Personally identifiable information on these forms is not intended to be used for any other purpose. NOTE: See the instructions for more information, including where the completed forms should be sent.

State of Wisconsin
Department of Natural Resources

Route to: Watershed/Wastewater ☐ Waste Management ☐ Remediation/Redevelopment ☐ Other ☐ _____

MONITORING WELL CONSTRUCTION

Form 4400-113A Rev. 7-98

Facility/Project Name: EXFOLIATE SITE	Local Grid Location of Well: _____ ft. ☐N. ☐S. _____ ft. ☐E. ☐W.	Well Name: TMW-2
Facility License, Permit or Monitoring No.	Local Grid Origin ☐ (estimated: ☐) or Well Location ☐ Lat. ___ ° ___ ' ___ " Long. ___ ° ___ ' ___ " or	Wis. Unique Well No. / DNR Well ID No.
Facility ID	St. Plane _____ ft. N, _____ ft. E. S/C/N	Date Well Installed: 12/11/2000 (m m d d y y y y)
Type of Well: Well Code 11 / MW	Section Location of Waste/Source: NE 1/4 of NE 1/4 of Sec. 14, T. 14 N, R. 16 ☑E ☐W	Well Installed By: Name (first, last) and Firm: NORTHSHORE DRILLING
Distance from Waste/Source 37 ft. / Enf. Stds. Apply ☑	Location of Well Relative to Waste/Source: u ☑ Upgradient s ☐ Sidegradient d ☐ Downgradient n ☐ Not Known	Gov. Lot Number: _____

A. Protective pipe, top elevation _____ ft. MSL

B. Well casing, top elevation _____ ft. MSL

C. Land surface elevation _____ ft. MSL

D. Surface seal, bottom _____ ft. MSL or 1.0 ft.

12. USCS classification of soil near screen:
GP ☐ GM ☐ GC ☑ GW ☐ SW ☑ SP ☐
SM ☐ SC ☑ ML ☐ MH ☐ CL ☑ CH ☐
Bedrock ☐

13. Sieve analysis performed? ☐ Yes ☑ No

14. Drilling method used: Rotary ☐ 50
Hollow Stem Auger ☐ 41
DIRECT PUSH Other ☑

15. Drilling fluid used: Water ☐ 02 Air ☐ 01
Drilling Mud ☐ 03 None ☑ 99

16. Drilling additives used? ☐ Yes ☑ No

Describe _____

17. Source of water (attach analysis, if required):

E. Bentonite seal, top _____ ft. MSL or 1.0 ft.

F. Fine sand, top _____ ft. MSL or 3.2 ft.

G. Filter pack, top _____ ft. MSL or 4.2 ft.

H. Screen joint, top _____ ft. MSL or 5.2 ft.

I. Well bottom _____ ft. MSL or 10.2 ft.

J. Filter pack, bottom _____ ft. MSL or 10.2 ft.

K. Borehole, bottom _____ ft. MSL or 24.0 ft.

L. Borehole, diameter 2.0 in.

M. O.D. well casing _____ in.

N. I.D. well casing 0.75 in.

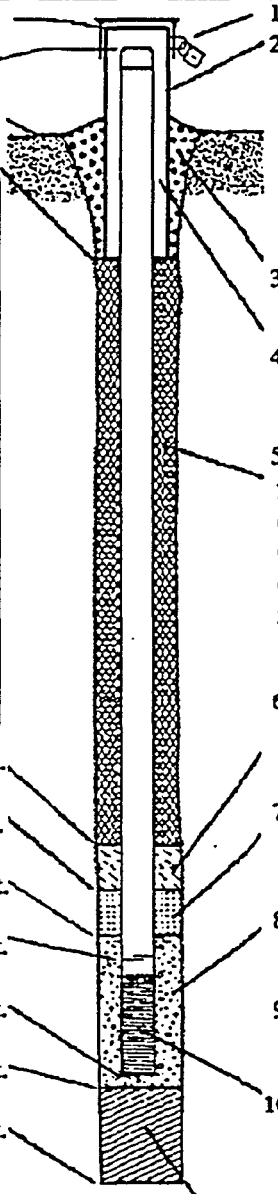

1. Cap and lock? ☑ Yes ☐ No

2. Protective cover pipe:
a. Inside diameter: 2.0 in.
b. Length: 1.0 ft.
c. Material: Steel ☑ 04
Other ☐
d. Additional protection? ☐ Yes ☑ No
If yes, describe: _____

3. Surface seal: Bentonite ☐ 30
Concrete ☑ 01
Other ☐

4. Material between well casing and protective pipe: Bentonite ☑ 30
Other ☐

5. Annular space seal: a. Granular/Chipped Bentonite ☑ 33
b. _____ Lbs/gal mud weight . . . Bentonite-sand slurry ☐ 35
c. _____ Lbs/gal mud weight . . . . . Bentonite slurry ☐ 31
d. _____ % Bentonite . . . . . Bentonite-cement grout ☐ 50
e. _____ Ft^3 volume added for any of the above
f. How installed: Tremie ☐ 01
Tremie pumped ☐ 02
Gravity ☑ 08

6. Bentonite seal: a. Bentonite granules ☑ 33
b. ☐1/4 in. ☐3/8 in. ☐1/2 in. Bentonite chips ☐ 32
c. _____ Other ☐

7. Fine sand material: Manufacturer, product name & mesh size
a. BADGER # 40-60
b. Volume added _____ ft^3

8. Filter pack material: Manufacturer, product name & mesh size
a. BADGER # 65-75
b. Volume added _____ ft^3

9. Well casing: Flush threaded PVC schedule 40 ☑ 23
Flush threaded PVC schedule 80 ☐ 24
Other ☐

10. Screen material: PVC
a. Screen type: Factory cut ☑ 11
Continuous slot ☐ 01
Other ☐
b. Manufacturer _____
c. Slot size: 0.010 in.
d. Slotted length: 10.0 ft.

11. Backfill material (below filter pack): None ☑ 14
Other ☐

I hereby certify that the information on this form is true and correct to the best of my knowledge.

Signature	Firm
J. Hosler	THE ENVIRONMENTAL MANAGEMENT CO LLC

Please complete both Forms 4400-113A and 4400-113B and return them to the appropriate DNR office and bureau. Completion of these reports is required by chs. 160, 281, 283, 289, 291, 292, 293, 295, and 299, Wis. Stats., and ch. NR 141, Wis. Adm. Code. In accordance with chs. 281, 289, 291, 292, 293, 295, and 299, Wis. Stats., failure to file these forms may result in a forfeiture of between $10 and $25,000, or imprisonment for up to one year, depending on the program and conduct involved. Personally identifiable information on these forms is not intended to be used for any other purpose. NOTE: See the instructions for more information, including where the completed forms should be sent.

State of Wisconsin
Department of Natural Resources

Route to: Watershed/Wastewater ☐ Waste Management ☐ Remediation/Redevelopment ☐ Other ☐ _____

MONITORING WELL CONSTRUCTION

Form 4400-113A Rev. 7-98

Facility/Project Name: EXFOLIATE SITE	Local Grid Location of Well: _____ ft. ☐N. ☐S. _____ ft. ☐E. ☐W.	Well Name: TMW-3
Facility License, Permit or Monitoring No.	Local Grid Origin ☐ (estimated: ☐) or Well Location ☐ Lat. ___ ° ___ ' ___ " Long. ___ ° ___ ' ___ " or	Wis. Unique Well No. / DNR Well ID No.
Facility ID	St. Plane _____ ft. N, _____ ft. E. S/C/N	Date Well Installed: 12/11/2000 (m m d d y y y y)
Type of Well: Well Code 11 / MW	Section Location of Waste/Source: NE 1/4 of NE 1/4 of Sec. 14, T. 14 N, R. 16 ☑E ☐W	Well Installed By: Name (first, last) and Firm: NORTHSHORE DRILLING
Distance from Waste/Source 22 ft. / Enf. Stds. Apply ☑	Location of Well Relative to Waste/Source: u ☑ Upgradient s ☐ Sidegradient d ☐ Downgradient n ☐ Not Known	Gov. Lot Number: _____

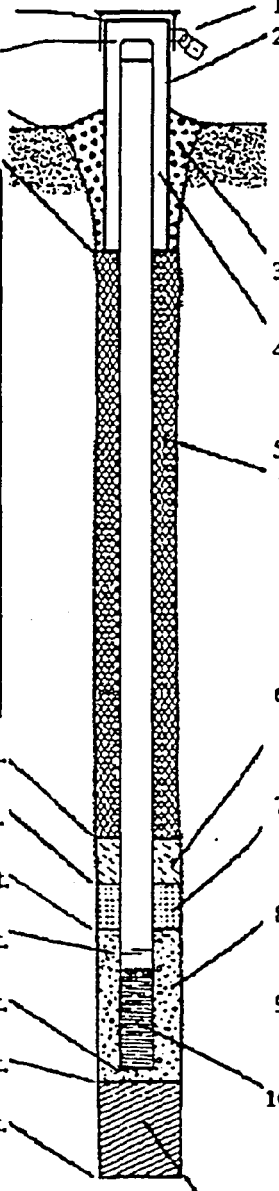

A. Protective pipe, top elevation _____ ft. MSL

B. Well casing, top elevation _____ ft. MSL

C. Land surface elevation _____ ft. MSL

D. Surface seal, bottom _____ ft. MSL or 1.0 ft.

12. USCS classification of soil near screen:
GP ☐ GM ☐ GC ☐ GW ☐ SW ☐ SP ☐
SM ☑ SC ☐ ML ☑ MH ☐ CL ☑ CH ☐
Bedrock ☐

13. Sieve analysis performed? ☐ Yes ☑ No

14. Drilling method used: Rotary ☐ 50 Hollow Stem Auger ☐ 41 Other ☑
DIRECT PUSH

15. Drilling fluid used: Water ☐ 02 Air ☐ 01 Drilling Mud ☐ 03 None ☑ 99

16. Drilling additives used? ☐ Yes ☑ No

Describe _____

17. Source of water (attach analysis, if required):

E. Bentonite seal, top _____ ft. MSL or 1.0 ft.

F. Fine sand, top _____ ft. MSL or 6.5 ft.

G. Filter pack, top _____ ft. MSL or 7.5 ft.

H. Screen joint, top _____ ft. MSL or 8.5 ft.

I. Well bottom _____ ft. MSL or 13.5 ft.

J. Filter pack, bottom _____ ft. MSL or 13.5 ft.

K. Borehole, bottom _____ ft. MSL or 20.0 ft.

L. Borehole, diameter 2.0 in.

M. O.D. well casing _____ in.

N. I.D. well casing 0.75 in.

1. Cap and lock? ☑ Yes ☐ No

2. Protective cover pipe:
a. Inside diameter: 2.0 in.
b. Length: 1.0 ft.
c. Material: Steel ☑ 04 Other ☐
d. Additional protection? ☐ Yes ☑ No
If yes, describe: _____

3. Surface seal: Bentonite ☐ 30 Concrete ☑ 01 Other ☐

4. Material between well casing and protective pipe: Bentonite ☑ 30 Other ☐

5. Annular space seal: a. Granular/Chipped Bentonite ☑ 33
b. _____ Lbs/gal mud weight ... Bentonite-sand slurry ☐ 35
c. _____ Lbs/gal mud weight ..... Bentonite slurry ☐ 31
d. _____ % Bentonite ..... Bentonite-cement grout ☐ 50
e. _____ Ft^3 volume added for any of the above
f. How installed: Tremie ☐ 01 Tremie pumped ☐ 02 Gravity ☑ 08

6. Bentonite seal: a. Bentonite granules ☑ 33
b. ☐1/4 in. ☐3/8 in. ☐1/2 in. Bentonite chips ☐ 32
c. _____ Other ☐

7. Fine sand material: Manufacturer, product name & mesh size
a. BADGER # 40-60
b. Volume added _____ ft^3

8. Filter pack material: Manufacturer, product name & mesh size
a. BADGER # 65-75
b. Volume added _____ ft^3

9. Well casing: Flush threaded PVC schedule 40 ☑ 23 Flush threaded PVC schedule 80 ☐ 24 Other ☐

10. Screen material: PVC
a. Screen type: Factory cut ☑ 11 Continuous slot ☐ 01 Other ☐
b. Manufacturer _____
c. Slot size: 0.010 in.
d. Slotted length: 5.0 ft.

11. Backfill material (below filter pack): None ☑ 14 Other ☐

I hereby certify that the information on this form is true and correct to the best of my knowledge.

Signature	Firm
J. Hosler	THE ENVIRONMENTAL MANAGEMENT CO LLC

Please complete both Forms 4400-113A and 4400-113B and return them to the appropriate DNR office and bureau. Completion of these reports is required by chs. 160, 281, 283, 289, 291, 292, 293, 295, and 299, Wis. Stats., and ch. NR 141, Wis. Adm. Code. In accordance with chs. 281, 289, 291, 292, 293, 295, and 299, Wis. Stats., failure to file these forms may result in a forfeiture of between $10 and $25,000, or imprisonment for up to one year, depending on the program and conduct involved. Personally identifiable information on these forms is not intended to be used for any other purpose. NOTE: See the instructions for more information, including where the completed forms should be sent.

State of Wisconsin
Department of Natural Resources

Route to: Watershed/Wastewater ☐ Waste Management ☐ Remediation/Redevelopment ☐ Other ☐ _____

MONITORING WELL CONSTRUCTION
Form 4400-113A Rev. 7-98

Facility/Project Name: EXFOLIATE SITE	Local Grid Location of Well: _____ ft. ☐N. ☐S. _____ ft. ☐E. ☐W.	Well Name: TMW-4
Facility License, Permit or Monitoring No.	Local Grid Origin ☐ (estimated: ☐) or Well Location ☐ Lat. ___ ° ___ ' ___ " Long. ___ ° ___ ' ___ " or	Wis. Unique Well No. _____ / DNR Well ID No. _____
Facility ID _____	St. Plane _____ ft. N, _____ ft. E. S/C/N	Date Well Installed: 12/11/2000 (m m d d y y y y)
Type of Well: Well Code 11 / mw	Section Location of Waste/Source: NE 1/4 of NE 1/4 of Sec. 14 T. 14 N, R. 16 ☑E ☐W	Well Installed By: Name (first, last) and Firm: NORTHSHORE DRILLING
Distance from Waste/Source 45 ft. / Enf. Stds. Apply ☑	Location of Well Relative to Waste/Source: u ☐ Upgradient s ☑ Sidegradient d ☐ Downgradient n ☐ Not Known / Gov. Lot Number _____	

A. Protective pipe, top elevation _____ ft. MSL

B. Well casing, top elevation _____ ft. MSL

C. Land surface elevation _____ ft. MSL

D. Surface seal, bottom _____ ft. MSL or 1.0 ft.

12. USCS classification of soil near screen:
GP ☐ GM ☐ GC ☐ GW ☐ SW ☐ SP ☑
SM ☐ SC ☐ ML ☐ MH ☐ CL ☑ CH ☐
Bedrock ☐

13. Sieve analysis performed? ☐ Yes ☑ No

14. Drilling method used: Rotary ☐ 50
Hollow Stem Auger ☐ 41
DIRECT PUSH Other ☑

15. Drilling fluid used: Water ☐ 02 Air ☐ 01
Drilling Mud ☐ 03 None ☑ 99

16. Drilling additives used? ☐ Yes ☑ No

Describe _____

17. Source of water (attach analysis, if required):

_____

E. Bentonite seal, top _____ ft. MSL or 1.0 ft.

F. Fine sand, top _____ ft. MSL or 6.1 ft.

G. Filter pack, top _____ ft. MSL or 7.1 ft.

H. Screen joint, top _____ ft. MSL or 8.1 ft.

I. Well bottom _____ ft. MSL or 13.1 ft.

J. Filter pack, bottom _____ ft. MSL or 13.1 ft.

K. Borehole, bottom _____ ft. MSL or 24.0 ft.

L. Borehole, diameter 2.0 in.

M. O.D. well casing _____ in.

N. I.D. well casing 0.75 in.

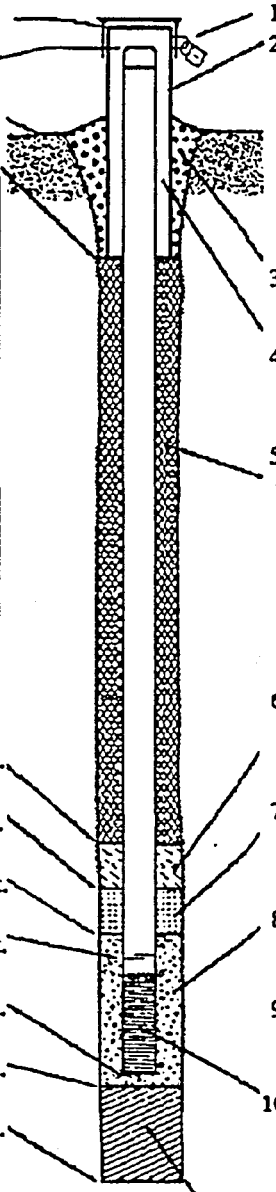

1. Cap and lock? ☑ Yes ☐ No

2. Protective cover pipe:
a. Inside diameter: 2.0 in.
b. Length: 1.0 ft.
c. Material: Steel ☑ 04
_____ Other ☐
d. Additional protection? ☐ Yes ☑ No
If yes, describe: _____

3. Surface seal: Bentonite ☐ 30
Concrete ☑ 01
_____ Other ☐

4. Material between well casing and protective pipe: Bentonite ☑ 30
_____ Other ☐

5. Annular space seal: a. Granular/Chipped Bentonite ☑ 33
b. _____ Lbs/gal mud weight . . . Bentonite-sand slurry ☐ 35
c. _____ Lbs/gal mud weight . . . . . Bentonite slurry ☐ 31
d. _____ % Bentonite . . . . . Bentonite-cement grout ☐ 50
e. _____ Ft^3 volume added for any of the above
f. How installed: Tremie ☐ 01
Tremie pumped ☐ 02
Gravity ☑ 08

6. Bentonite seal: a. Bentonite granules ☑ 33
b. ☐1/4 in. ☐3/8 in. ☐1/2 in. Bentonite chips ☐ 32
c. _____ Other ☐

7. Fine sand material: Manufacturer, product name & mesh size
a. BADGER # 40-60
b. Volume added _____ ft^3

8. Filter pack material: Manufacturer, product name & mesh size
a. BADGER # 65-75
b. Volume added _____ ft^3

9. Well casing: Flush threaded PVC schedule 40 ☑ 23
Flush threaded PVC schedule 80 ☐ 24
_____ Other ☐

10. Screen material: PVC
a. Screen type: Factory cut ☑ 11
Continuous slot ☐ 01
_____ Other ☐
b. Manufacturer _____
c. Slot size: 0.010 in.
d. Slotted length: 5.0 ft.

11. Backfill material (below filter pack): None ☑ 14
_____ Other ☐

I hereby certify that the information on this form is true and correct to the best of my knowledge.

Signature	Firm
J. Hosler	THE ENVIRONMENTAL MANAGEMENT CO LLC

Please complete both Forms 4400-113A and 4400-113B and return them to the appropriate DNR office and bureau. Completion of these reports is required by chs. 160, 281, 283, 289, 291, 292, 293, 295, and 299, Wis. Stats., and ch. NR 141, Wis. Adm. Code. In accordance with chs. 281, 289, 291, 292, 293, 295, and 299, Wis. Stats., failure to file these forms may result in a forfeiture of between $10 and $25,000, or imprisonment for up to one year, depending on the program and conduct involved. Personally identifiable information on these forms is not intended to be used for any other purpose. NOTE: See the instructions for more information, including where the completed forms should be sent.

State of Wisconsin
Department of Natural Resources

Route to: Watershed/Wastewater ☐ Waste Management ☐ Remediation/Redevelopment ☐ Other ☐ _____

MONITORING WELL CONSTRUCTION
Form 4400-113A Rev. 7-98

Facility/Project Name: EXFOLIATE SITE	Local Grid Location of Well: _____ ft. ☐N. ☐S. _____ ft. ☐E. ☐W.	Well Name: TMW-6
Facility License, Permit or Monitoring No.	Local Grid Origin ☐ (estimated: ☐) or Well Location ☐ Lat. ___ ° ___ ' ___ " Long. ___ ° ___ ' ___ " or	Wis. Unique Well No. _____ / DNR Well ID No. _____
Facility ID _____	St. Plane _____ ft. N, _____ ft. E. S/C/N	Date Well Installed: 12/12/2000 (m m d d y y y y)
Type of Well: Well Code 11 / MW	Section Location of Waste/Source: NE 1/4 of NE 1/4 of Sec. 14 T. 14 N, R. 16 ☑E ☐W	Well Installed By: Name (first, last) and Firm: NORTHSHORE DRILLING
Distance from Waste/Source 22 ft. / Enf. Stds. Apply ☑	Location of Well Relative to Waste/Source: u ☐ Upgradient s ☐ Sidegradient d ☑ Downgradient n ☐ Not Known	Gov. Lot Number _____

A. Protective pipe, top elevation _____ ft. MSL

B. Well casing, top elevation _____ ft. MSL

C. Land surface elevation _____ ft. MSL

D. Surface seal, bottom _____ ft. MSL or 1.0 ft.

12. USCS classification of soil near screen:
GP ☐ GM ☐ GC ☐ GW ☐ SW ☐ SP ☐
SM ☑ SC ☐ ML ☑ MH ☐ CL ☑ CH ☐
Bedrock ☐

13. Sieve analysis performed? ☐ Yes ☑ No

14. Drilling method used: Rotary ☐ 50; Hollow Stem Auger ☐ 41; Other ☑ DIRECT PUSH

15. Drilling fluid used: Water ☐ 02; Air ☐ 01; Drilling Mud ☐ 03; None ☑ 99

16. Drilling additives used? ☐ Yes ☑ No

Describe _____

17. Source of water (attach analysis, if required): _____

E. Bentonite seal, top _____ ft. MSL or 1.0 ft.

F. Fine sand, top _____ ft. MSL or 7.5 ft.

G. Filter pack, top _____ ft. MSL or 8.5 ft.

H. Screen joint, top _____ ft. MSL or 9.5 ft.

I. Well bottom _____ ft. MSL or 14.5 ft.

J. Filter pack, bottom _____ ft. MSL or 14.5 ft.

K. Borehole, bottom _____ ft. MSL or 20.0 ft.

L. Borehole, diameter 2.0 in.

M. O.D. well casing _____ in.

N. I.D. well casing 0.75 in.

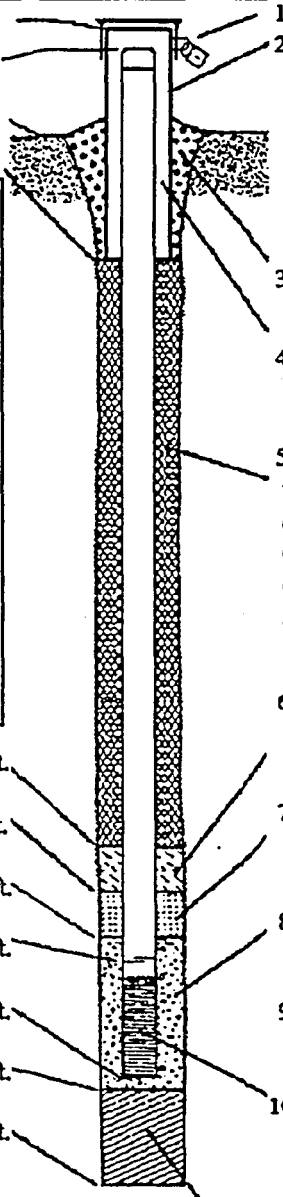

1. Cap and lock? ☑ Yes ☐ No

2. Protective cover pipe:
a. Inside diameter: 2.0 in.
b. Length: 1.0 ft.
c. Material: Steel ☑ 04; Other ☐ _____
d. Additional protection? ☐ Yes ☑ No
If yes, describe: _____

3. Surface seal: Bentonite ☐ 30; Concrete ☑ 01; Other ☐ _____

4. Material between well casing and protective pipe: Bentonite ☑ 30; Other ☐ _____

5. Annular space seal: a. Granular/Chipped Bentonite ☑ 33
b. _____ Lbs/gal mud weight . . . Bentonite-sand slurry ☐ 35
c. _____ Lbs/gal mud weight . . . . . Bentonite slurry ☐ 31
d. _____ % Bentonite . . . . . Bentonite-cement grout ☐ 50
e. _____ Ft^3 volume added for any of the above
f. How installed: Tremie ☐ 01; Tremie pumped ☐ 02; Gravity ☑ 08

6. Bentonite seal: a. Bentonite granules ☑ 33
b. ☐1/4 in. ☐3/8 in. ☐1/2 in. Bentonite chips ☐ 32
c. _____ Other ☐ _____

7. Fine sand material: Manufacturer, product name & mesh size
a. BADGER # 40-60
b. Volume added _____ ft^3

8. Filter pack material: Manufacturer, product name & mesh size
a. BADGER # 65-75
b. Volume added _____ ft^3

9. Well casing: Flush threaded PVC schedule 40 ☑ 23; Flush threaded PVC schedule 80 ☐ 24; Other ☐ _____

10. Screen material: PVC
a. Screen type: Factory cut ☑ 11; Continuous slot ☐ 01; Other ☐ _____
b. Manufacturer _____
c. Slot size: 0.010 in.
d. Slotted length: 5.0 ft.

11. Backfill material (below filter pack): None ☑ 14; Other ☐ _____

I hereby certify that the information on this form is true and correct to the best of my knowledge.

Signature	Firm
J. Hosler	THE ENVIRONMENTAL MANAGEMENT CO LLC

Please complete both Forms 4400-113A and 4400-113B and return them to the appropriate DNR office and bureau. Completion of these reports is required by chs. 160, 281, 283, 289, 291, 292, 293, 295, and 299, Wis. Stats., and ch. NR 141, Wis. Adm. Code. In accordance with chs. 281, 289, 291, 292, 293, 295, and 299, Wis. Stats., failure to file these forms may result in a forfeiture of between $10 and $25,000, or imprisonment for up to one year, depending on the program and conduct involved. Personally identifiable information on these forms is not intended to be used for any other purpose. NOTE: See the instructions for more information, including where the completed forms should be sent.

State of Wisconsin
Department of Natural Resources

Route to: Watershed/Wastewater ☐ Waste Management ☐ Remediation/Redevelopment ☐ Other ☐ _____

MONITORING WELL CONSTRUCTION
Form 4400-113A Rev. 7-98

Facility/Project Name: EXFOLIATE SITE	Local Grid Location of Well: ____ ft. ☐N. ☐S. ____ ft. ☐E. ☐W.	Well Name: TMW-7
Facility License, Permit or Monitoring No.	Local Grid Origin ☐ (estimated: ☐) or Well Location ☐ Lat. ___ ° ___ ' ___ " Long. ___ ° ___ ' ___ " or	Wis. Unique Well No. ____ / DNR Well ID No. ____
Facility ID ____	St. Plane ____ ft. N, ____ ft. E. S/C/N	Date Well Installed: 12/12/2000 (m m d d y y y y)
Type of Well: Well Code 11 / MW	Section Location of Waste/Source: NE 1/4 of NE 1/4 of Sec. 14, T. 14 N, R. 16 ☑E ☐W	Well Installed By: Name (first, last) and Firm: NORTHSHORE DRILLING
Distance from Waste/Source 0 ft. / Enf. Stds. Apply ☑	Location of Well Relative to Waste/Source: u ☐ Upgradient s ☐ Sidegradient d ☑ Downgradient n ☐ Not Known	Gov. Lot Number ____

A. Protective pipe, top elevation ____ ft. MSL

B. Well casing, top elevation ____ ft. MSL

C. Land surface elevation ____ ft. MSL

D. Surface seal, bottom ____ ft. MSL or 1.0 ft.

12. USCS classification of soil near screen:
GP ☐ GM ☐ GC ☐ GW ☐ SW ☑ SP ☑
SM ☑ SC ☐ ML ☐ MH ☐ CL ☐ CH ☐
Bedrock ☐

13. Sieve analysis performed? ☐ Yes ☑ No

14. Drilling method used: Rotary ☐ 50
Hollow Stem Auger ☐ 41
DIRECT PUSH Other ☑

15. Drilling fluid used: Water ☐ 02 Air ☐ 01
Drilling Mud ☐ 03 None ☑ 99

16. Drilling additives used? ☐ Yes ☑ No

Describe _____

17. Source of water (attach analysis, if required):

E. Bentonite seal, top ____ ft. MSL or 1.0 ft.

F. Fine sand, top ____ ft. MSL or 10.5 ft.

G. Filter pack, top ____ ft. MSL or 11.5 ft.

H. Screen joint, top ____ ft. MSL or 12.5 ft.

I. Well bottom ____ ft. MSL or 17.5 ft.

J. Filter pack, bottom ____ ft. MSL or 17.5 ft.

K. Borehole, bottom ____ ft. MSL or 20.0 ft.

L. Borehole, diameter 2.0 in.

M. O.D. well casing ____ in.

N. I.D. well casing 0.75 in.

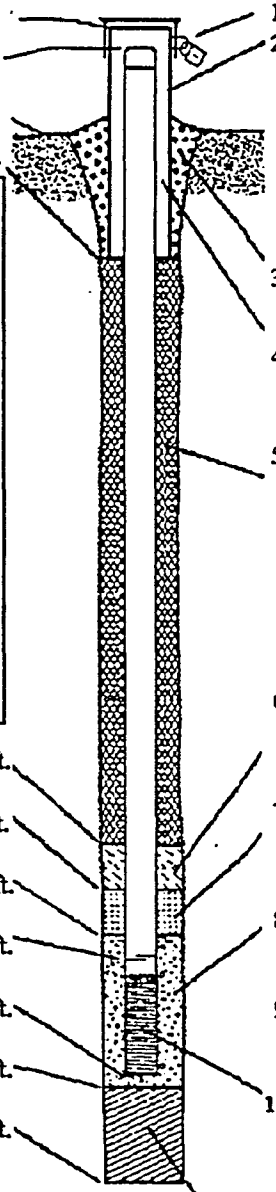

1. Cap and lock? ☑ Yes ☐ No

2. Protective cover pipe:
a. Inside diameter: 2.0 in.
b. Length: 1.0 ft.
c. Material: Steel ☑ 04
Other ☐
d. Additional protection? ☐ Yes ☑ No
If yes, describe: _____

3. Surface seal: Bentonite ☐ 30
Concrete ☑ 01
Other ☐

4. Material between well casing and protective pipe: Bentonite ☑ 30
Other ☐

5. Annular space seal: a. Granular/Chipped Bentonite ☑ 33
b. ____ Lbs/gal mud weight ... Bentonite-sand slurry ☐ 35
c. ____ Lbs/gal mud weight ..... Bentonite slurry ☐ 31
d. ____ % Bentonite ..... Bentonite-cement grout ☐ 50
e. ____ Ft^3 volume added for any of the above
f. How installed: Tremie ☐ 01
Tremie pumped ☐ 02
Gravity ☑ 08

6. Bentonite seal: a. Bentonite granules ☑ 33
b. ☐1/4 in. ☐3/8 in. ☐1/2 in. Bentonite chips ☐ 32
c. ____ Other ☐

7. Fine sand material: Manufacturer, product name & mesh size
a. BADGER # 40-60
b. Volume added ____ ft^3

8. Filter pack material: Manufacturer, product name & mesh size
a. BADGER # 65-75
b. Volume added ____ ft^3

9. Well casing: Flush threaded PVC schedule 40 ☑ 23
Flush threaded PVC schedule 80 ☐ 24
Other ☐

10. Screen material: PVC
a. Screen type: Factory cut ☑ 11
Continuous slot ☐ 01
Other ☐
b. Manufacturer ____
c. Slot size: 0.010 in.
d. Slotted length: 5.0 ft.

11. Backfill material (below filter pack): None ☑ 14
Other ☐

I hereby certify that the information on this form is true and correct to the best of my knowledge.

Signature: J Dosler	Firm: THE ENVIRONMENTAL MANAGEMENT CO LLC

Please complete both Forms 4400-113A and 4400-113B and return them to the appropriate DNR office and bureau. Completion of these reports is required by chs. 160, 281, 283, 289, 291, 292, 293, 295, and 299, Wis. Stats., and ch. NR 141, Wis. Adm. Code. In accordance with chs. 281, 289, 291, 292, 293, 295, and 299, Wis. Stats., failure to file these forms may result in a forfeiture of between $10 and $25,000, or imprisonment for up to one year, depending on the program and conduct involved. Personally identifiable information on these forms is not intended to be used for any other purpose. NOTE: See the instructions for more information, including where the completed forms should be sent.

State of Wisconsin
Department of Natural Resources

Route to: Watershed/Wastewater ☐ Waste Management ☐ Remediation/Redevelopment ☐ Other ☐ _____

MONITORING WELL CONSTRUCTION

Form 4400-113A Rev. 7-98

Facility/Project Name: EXFOLIATE SITE	Local Grid Location of Well: _____ ft. ☐N. ☐S. _____ ft. ☐E. ☐W.	Well Name: TMW-8
Facility License, Permit or Monitoring No.	Local Grid Origin ☐ (estimated: ☐) or Well Location ☐ Lat. ___ ° ___ ' ___ " Long. ___ ° ___ ' ___ " or	Wis. Unique Well No. _____ / DNR Well ID No. _____
Facility ID _____	St. Plane _____ ft. N, _____ ft. E. S/C/N	Date Well Installed: 12/12/2000 (m m d d y y y y)
Type of Well: Well Code 11 / MW	Section Location of Waste/Source: NE 1/4 of NE 1/4 of Sec. 14, T. 14 N, R. 16 ☑E ☐W	Well Installed By: Name (first, last) and Firm: NORTHSHORE DRILLING
Distance from Waste/Source 22 ft. / Enf. Stds. Apply ☑	Location of Well Relative to Waste/Source: u ☐ Upgradient s ☐ Sidegradient d ☑ Downgradient n ☐ Not Known	Gov. Lot Number _____

A. Protective pipe, top elevation _____ ft. MSL

B. Well casing, top elevation _____ ft. MSL

C. Land surface elevation _____ ft. MSL

D. Surface seal, bottom _____ ft. MSL or 1.0 ft.

12. USCS classification of soil near screen:
GP ☐ GM ☐ GC ☐ GW ☐ SW ☐ SP ☐
SM ☐ SC ☑ ML ☑ MH ☐ CL ☑ CH ☐
Bedrock ☐

13. Sieve analysis performed? ☐ Yes ☑ No

14. Drilling method used: Rotary ☐ 50 Hollow Stem Auger ☐ 41 Other ☑
DIRECT PUSH

15. Drilling fluid used: Water ☐ 02 Air ☐ 01 Drilling Mud ☐ 03 None ☑ 99

16. Drilling additives used? ☐ Yes ☑ No

Describe _____

17. Source of water (attach analysis, if required):

E. Bentonite seal, top _____ ft. MSL or 1.0 ft.

F. Fine sand, top _____ ft. MSL or 4.2 ft.

G. Filter pack, top _____ ft. MSL or 5.2 ft.

H. Screen joint, top _____ ft. MSL or 6.2 ft.

I. Well bottom _____ ft. MSL or 11.2 ft.

J. Filter pack, bottom _____ ft. MSL or 11.2 ft.

K. Borehole, bottom _____ ft. MSL or 20.0 ft.

L. Borehole, diameter 2.0 in.

M. O.D. well casing _____ in.

N. I.D. well casing 0.75 in.

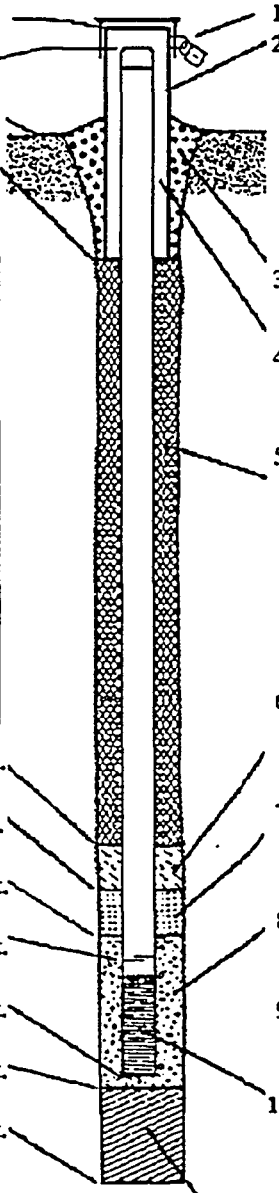

1. Cap and lock? ☑ Yes ☐ No

2. Protective cover pipe:
a. Inside diameter: 2.0 in.
b. Length: 1.0 ft.
c. Material: Steel ☑ 04 Other ☐ _____
d. Additional protection? ☐ Yes ☑ No
If yes, describe: _____

3. Surface seal: Bentonite ☐ 30 Concrete ☑ 01 Other ☐ _____

4. Material between well casing and protective pipe: Bentonite ☑ 30 Other ☐ _____

5. Annular space seal: a. Granular/Chipped Bentonite ☑ 33
b. _____ Lbs/gal mud weight . . . Bentonite-sand slurry ☐ 35
c. _____ Lbs/gal mud weight . . . . . Bentonite slurry ☐ 31
d. _____ % Bentonite . . . . . Bentonite-cement grout ☐ 50
e. _____ Ft^3 volume added for any of the above
f. How installed: Tremie ☐ 01 Tremie pumped ☐ 02 Gravity ☑ 08

6. Bentonite seal: a. Bentonite granules ☑ 33
b. ☐1/4 in. ☐3/8 in. ☐1/2 in. Bentonite chips ☐ 32
c. _____ Other ☐ _____

7. Fine sand material: Manufacturer, product name & mesh size
a. BADGER # 40-60
b. Volume added _____ ft^3

8. Filter pack material: Manufacturer, product name & mesh size
a. BADGER # 65-75
b. Volume added _____ ft^3

9. Well casing: Flush threaded PVC schedule 40 ☑ 23 Flush threaded PVC schedule 80 ☐ 24 Other ☐ _____

10. Screen material: PVC
a. Screen type: Factory cut ☑ 11 Continuous slot ☐ 01 Other ☐ _____
b. Manufacturer _____
c. Slot size: 0.010 in.
d. Slotted length: 5.0 ft.

11. Backfill material (below filter pack): None ☑ 14 Other ☐ _____

I hereby certify that the information on this form is true and correct to the best of my knowledge.

Signature	Firm
J Hosler	THE ENVIRONMENTAL MANAGEMENT CO LLC

Please complete both Forms 4400-113A and 4400-113B and return them to the appropriate DNR office and bureau. Completion of these reports is required by chs. 160, 281, 283, 289, 291, 292, 293, 295, and 299, Wis. Stats., and ch. NR 141, Wis. Adm. Code. In accordance with chs. 281, 289, 291, 292, 293, 295, and 299, Wis. Stats., failure to file these forms ma result in a forfeiture of between $10 and $25 000 or im nment for to one ear din on the ram and conduct involved. Personall identifiable

State of Wisconsin
Department of Natural Resources

Route to: Watershed/Wastewater ☐ Waste Management ☐ Remediation/Redevelopment ☐ Other ☐ _____

MONITORING WELL CONSTRUCTION
Form 4400-113A Rev. 7-98

Facility/Project Name: EXFOLIATE SITE	Local Grid Location of Well: _____ ft. ☐N. ☐S. _____ ft. ☐E. ☐W.	Well Name: TMW-9
Facility License, Permit or Monitoring No.	Local Grid Origin ☐ (estimated: ☐) or Well Location ☐ Lat. ___ ° ___ ' ___ " Long. ___ ° ___ ' ___ " or	Wis. Unique Well No. _____ / DNR Well ID No. _____
Facility ID _____	St. Plane _____ ft. N, _____ ft. E. S/C/N	Date Well Installed: 12/12/2000 (m m d d y y y y)
Type of Well: Well Code 11 / MW	Section Location of Waste/Source: NE 1/4 of NE 1/4 of Sec. 14, T. 14 N, R. 16 ☑E ☐W	Well Installed By: Name (first, last) and Firm: NORTHSHORE DRILLING
Distance from Waste/Source 37 ft. / Enf. Stds. Apply ☑	Location of Well Relative to Waste/Source: u ☐ Upgradient s ☐ Sidegradient d ☑ Downgradient n ☐ Not Known	Gov. Lot Number _____

A. Protective pipe, top elevation _____ ft. MSL

B. Well casing, top elevation _____ ft. MSL

C. Land surface elevation _____ ft. MSL

D. Surface seal, bottom _____ ft. MSL or 1.0 ft.

12. USCS classification of soil near screen:
GP ☐ GM ☐ GC ☐ GW ☐ SW ☐ SP ☐
SM ☐ SC ☐ ML ☑ MH ☐ CL ☑ CH ☐
Bedrock ☐

13. Sieve analysis performed? ☐ Yes ☑ No

14. Drilling method used: Rotary ☐ 50 Hollow Stem Auger ☐ 41 Other ☑ DIRECT PUSH

15. Drilling fluid used: Water ☐ 02 Air ☐ 01 Drilling Mud ☐ 03 None ☑ 99

16. Drilling additives used? ☐ Yes ☑ No

Describe _____

17. Source of water (attach analysis, if required):

E. Bentonite seal, top _____ ft. MSL or 1.0 ft.

F. Fine sand, top _____ ft. MSL or 8.0 ft.

G. Filter pack, top _____ ft. MSL or 9.0 ft.

H. Screen joint, top _____ ft. MSL or 10.0 ft.

I. Well bottom _____ ft. MSL or 15.0 ft.

J. Filter pack, bottom _____ ft. MSL or 15.0 ft.

K. Borehole, bottom _____ ft. MSL or 20.0 ft.

L. Borehole, diameter 2.0 in.

M. O.D. well casing _____ in.

N. I.D. well casing 0.75 in.

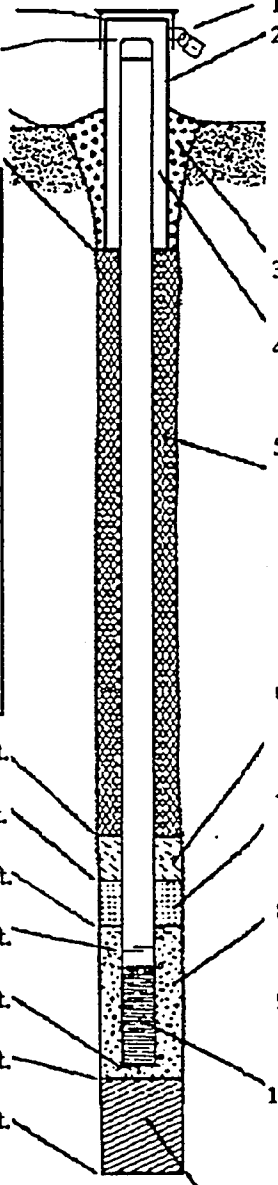

1. Cap and lock? ☑ Yes ☐ No

2. Protective cover pipe:
a. Inside diameter: 2.0 in.
b. Length: 1.0 ft.
c. Material: Steel ☑ 04 Other ☐ _____
d. Additional protection? ☐ Yes ☑ No
If yes, describe: _____

3. Surface seal: Bentonite ☐ 30 Concrete ☑ 01 Other ☐ _____

4. Material between well casing and protective pipe: Bentonite ☑ 30 Other ☐ _____

5. Annular space seal: a. Granular/Chipped Bentonite ☑ 33
b. _____ Lbs/gal mud weight . . . Bentonite-sand slurry ☐ 35
c. _____ Lbs/gal mud weight . . . . . Bentonite slurry ☐ 31
d. _____ % Bentonite . . . . . Bentonite-cement grout ☐ 50
e. _____ Ft^3 volume added for any of the above
f. How installed: Tremie ☐ 01 Tremie pumped ☐ 02 Gravity ☑ 08

6. Bentonite seal: a. Bentonite granules ☑ 33
b. ☐1/4 in. ☐3/8 in. ☐1/2 in. Bentonite chips ☐ 32
c. _____ Other ☐ _____

7. Fine sand material: Manufacturer, product name & mesh size
a. BADGER # 40-60
b. Volume added _____ ft^3

8. Filter pack material: Manufacturer, product name & mesh size
a. BADGER # 65-75
b. Volume added _____ ft^3

9. Well casing: Flush threaded PVC schedule 40 ☑ 23 Flush threaded PVC schedule 80 ☐ 24 Other ☐ _____

10. Screen material: PVC
a. Screen type: Factory cut ☑ 11 Continuous slot ☐ 01 Other ☐ _____
b. Manufacturer _____
c. Slot size: 0.010 in.
d. Slotted length: 5.0 ft.

11. Backfill material (below filter pack): None ☑ 14 Other ☐ _____

I hereby certify that the information on this form is true and correct to the best of my knowledge.

Signature: J. Hosler	Firm: THE ENVIRONMENTAL MANAGEMENT CO LLC

Please complete both Forms 4400-113A and 4400-113B and return them to the appropriate DNR office and bureau. Completion of these reports is required by chs. 160, 281, 283, 289, 291, 292, 293, 295, and 299, Wis. Stats., and ch. NR 141, Wis. Adm. Code. In accordance with chs. 281, 289, 291, 292, 293, 295, and 299, Wis. Stats., failure to file these forms may result in a forfeiture of between $10 and $25,000, or imprisonment for up to one year, depending on the program and conduct involved. Personally identifiable information on these f se. OTE: See the instructions for more informatio includin where the com eted forms should be

State of Wisconsin
Department of Natural Resources

Route to: Watershed/Wastewater ☐ Waste Management ☐ Remediation/Redevelopment ☐ Other ☐ _____

MONITORING WELL CONSTRUCTION
Form 4400-113A Rev. 7-98

Facility/Project Name: EXFOLIATE SITE	Local Grid Location of Well: _____ ft. ☐N. ☐S. _____ ft. ☐E. ☐W.	Well Name: TMW-10
Facility License, Permit or Monitoring No.	Local Grid Origin ☐ (estimated: ☐) or Well Location ☐ Lat. ___ ° ___ ' ___ " Long. ___ ° ___ ' ___ " or	Wis. Unique Well No. _____ / DNR Well ID No. _____
Facility ID _____	St. Plane _____ ft. N, _____ ft. E. S/C/N	Date Well Installed 12/12/2000 (m m d d y y y y)
Type of Well Well Code 11 / MW	Section Location of Waste/Source: NE 1/4 of NE 1/4 of Sec. 14 , T. 14 N, R. 16 ☑E ☐W	Well Installed By: Name (first, first) and Firm: NORTHSHORE DRILLING
Distance from Waste/Source 18 ft. / Enf. Stds. Apply ☑	Location of Well Relative to Waste/Source: u ☐ Upgradient s ☑ Sidegradient d ☐ Downgradient n ☐ Not Known	Gov. Lot Number _____

A. Protective pipe, top elevation _____ ft. MSL

B. Well casing, top elevation _____ ft. MSL

C. Land surface elevation _____ ft. MSL

D. Surface seal, bottom _____ ft. MSL or 1.0 ft.

12. USCS classification of soil near screen:
GP ☐ GM ☐ GC ☐ GW ☐ SW ☐ SP ☐
SM ☑ SC ☐ ML ☑ MH ☐ CL ☑ CH ☐
Bedrock ☐

13. Sieve analysis performed? ☐ Yes ☑ No

14. Drilling method used: Rotary ☐ 50
Hollow Stem Auger ☐ 41
DIRECT PUSH Other ☑

15. Drilling fluid used: Water ☐ 02 Air ☐ 01
Drilling Mud ☐ 03 None ☑ 99

16. Drilling additives used? ☐ Yes ☑ No

Describe _____

17. Source of water (attach analysis, if required):

E. Bentonite seal, top _____ ft. MSL or 1.0 ft.

F. Fine sand, top _____ ft. MSL or 8.0 ft.

G. Filter pack, top _____ ft. MSL or 9.0 ft.

H. Screen joint, top _____ ft. MSL or 10.0 ft.

I. Well bottom _____ ft. MSL or 15.0 ft.

J. Filter pack, bottom _____ ft. MSL or 15.0 ft.

K. Borehole, bottom _____ ft. MSL or 20.0 ft.

L. Borehole, diameter 2.0 in.

M. O.D. well casing _____ in.

N. I.D. well casing 0.75 in.

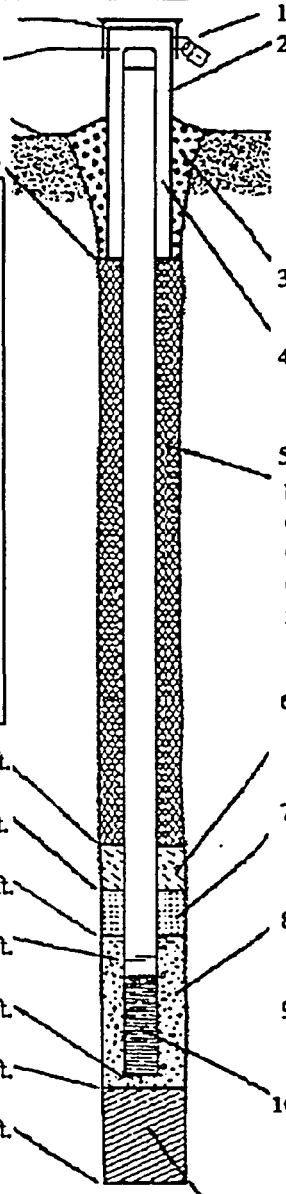

1. Cap and lock? ☑ Yes ☐ No

2. Protective cover pipe:
a. Inside diameter: 2.0 in.
b. Length: 1.0 ft.
c. Material: Steel ☑ 04 Other ☐
d. Additional protection? ☐ Yes ☑ No
If yes, describe: _____

3. Surface seal: Bentonite ☐ 30 Concrete ☑ 01 Other ☐

4. Material between well casing and protective pipe: Bentonite ☑ 30 Other ☐

5. Annular space seal: a. Granular/Chipped Bentonite ☑ 33
b. _____ Lbs/gal mud weight . . . Bentonite-sand slurry ☐ 35
c. _____ Lbs/gal mud weight . . . . . Bentonite slurry ☐ 31
d. _____ % Bentonite . . . . . Bentonite-cement grout ☐ 50
e. _____ Ft^3 volume added for any of the above
f. How installed: Tremie ☐ 01 Tremie pumped ☐ 02 Gravity ☑ 08

6. Bentonite seal: a. Bentonite granules ☑ 33
b. ☐1/4 in. ☐3/8 in. ☐1/2 in. Bentonite chips ☐ 32
c. _____ Other ☐

7. Fine sand material: Manufacturer, product name & mesh size
a. BADGER # 40-60
b. Volume added _____ ft^3

8. Filter pack material: Manufacturer, product name & mesh size
a. BADGER # 65-75
b. Volume added _____ ft^3

9. Well casing: Flush threaded PVC schedule 40 ☑ 23 Flush threaded PVC schedule 80 ☐ 24 Other ☐

10. Screen material: PVC
a. Screen type: Factory cut ☑ 11 Continuous slot ☐ 01 Other ☐
b. Manufacturer _____
c. Slot size: 0.010 in.
d. Slotted length: 5.0 ft.

11. Backfill material (below filter pack): None ☑ 14 Other ☐

I hereby certify that the information on this form is true and correct to the best of my knowledge.

Signature	Firm
J. Hosler	THE ENVIRONMENTAL MANAGEMENT CO LLC

Please complete both Forms 4400-113A and 4400-113B and return them to the appropriate DNR office and bureau. Completion of these reports is required by chs. 160, 281, 283, 289, 291, 292, 293, 295, and 299, Wis. Stats., and ch. NR 141, Wis. Adm. Code. In accordance with chs. 281, 289, 291, 292, 293, 295, and 299, Wis. Stats., failure to file these forms may result in a forfeiture of between $10 and $25,000, or imprisonment for up to one year, depending on the program and conduct involved. Personally identifiable information on these forms is not intended to be used for any other purpose. NOTE: See the instructions for more information, including where the completed forms should be sent.

State of Wisconsin
Department of Natural Resources

Route to: Watershed/Wastewater ☐ Waste Management ☐ Remediation/Redevelopment ☐ Other ☐ _____

MONITORING WELL CONSTRUCTION
Form 4400-113A Rev. 7-98

Facility/Project Name: EXFOLIATE SITE	Local Grid Location of Well: _____ ft. ☐N. ☐S. _____ ft. ☐E. ☐W.	Well Name: TMW-12
Facility License, Permit or Monitoring No.	Local Grid Origin ☐ (estimated: ☐) or Well Location ☐ Lat. ___ ° ___ ' ___ " Long. ___ ° ___ ' ___ " or	Wis. Unique Well No. / DNR Well ID No.
Facility ID	St. Plane _____ ft. N, _____ ft. E. S/C/N	Date Well Installed: 12/13/2000 (m m d d y y y y)
Type of Well: Well Code 11 / mw	Section Location of Waste/Source: NE 1/4 of NE 1/4 of Sec. 14, T. 14 N, R. 16 ☑E ☐W	Well Installed By: Name (first, last) and Firm: NORTHSHORE DRILLING
Distance from Waste/Source 60 ft. / Enf. Stds. Apply ☑	Location of Well Relative to Waste/Source: u ☐ Upgradient s ☑ Sidegradient d ☐ Downgradient n ☐ Not Known	Gov. Lot Number: _____

A. Protective pipe, top elevation _____ ft. MSL

B. Well casing, top elevation _____ ft. MSL

C. Land surface elevation _____ ft. MSL

D. Surface seal, bottom _____ ft. MSL or 1.0 ft.

12. USCS classification of soil near screen:
GP ☐ GM ☐ GC ☐ GW ☐ SW ☐ SP ☐
SM ☐ SC ☐ ML ☐ MH ☐ CL ☐ CH ☐
Bedrock ☐

13. Sieve analysis performed? ☐ Yes ☑ No

14. Drilling method used: Rotary ☐ 50; Hollow Stem Auger ☐ 41; Other ☑ DIRECT PUSH

15. Drilling fluid used: Water ☐ 02; Air ☐ 01; Drilling Mud ☐ 03; None ☑ 99

16. Drilling additives used? ☐ Yes ☑ No

Describe _____

17. Source of water (attach analysis, if required): _____

E. Bentonite seal, top _____ ft. MSL or 1.0 ft.

F. Fine sand, top _____ ft. MSL or 9.4 ft.

G. Filter pack, top _____ ft. MSL or 10.4 ft.

H. Screen joint, top _____ ft. MSL or 11.4 ft.

I. Well bottom _____ ft. MSL or 16.4 ft.

J. Filter pack, bottom _____ ft. MSL or 16.4 ft.

K. Borehole, bottom _____ ft. MSL or 24.0 ft.

L. Borehole, diameter 2.0 in.

M. O.D. well casing _____ in.

N. I.D. well casing 0.75 in.

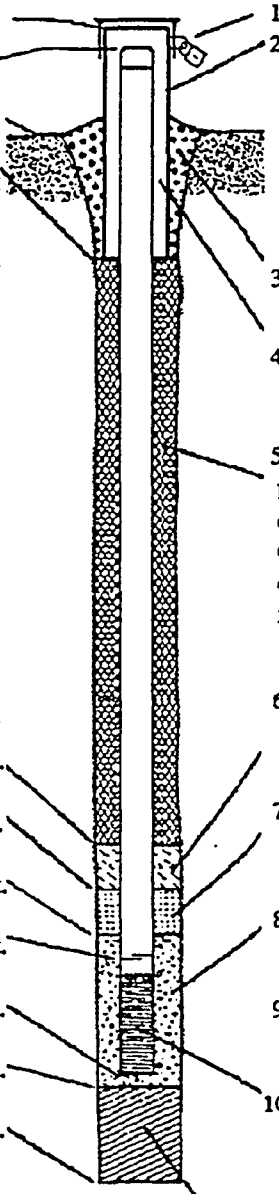

1. Cap and lock? ☑ Yes ☐ No

2. Protective cover pipe:
a. Inside diameter: 2.0 in.
b. Length: 1.0 ft.
c. Material: Steel ☑ 04; Other ☐ _____
d. Additional protection? ☐ Yes ☑ No
If yes, describe: _____

3. Surface seal: Bentonite ☐ 30; Concrete ☑ 01; Other ☐ _____

4. Material between well casing and protective pipe: Bentonite ☑ 30; Other ☐ _____

5. Annular space seal: a. Granular/Chipped Bentonite ☑ 33
b. _____ Lbs/gal mud weight ... Bentonite-sand slurry ☐ 35
c. _____ Lbs/gal mud weight ..... Bentonite slurry ☐ 31
d. _____ % Bentonite ..... Bentonite-cement grout ☐ 50
e. _____ Ft^3 volume added for any of the above
f. How installed: Tremie ☐ 01; Tremie pumped ☐ 02; Gravity ☑ 08

6. Bentonite seal: a. Bentonite granules ☑ 33
b. ☐1/4 in. ☐3/8 in. ☐1/2 in. Bentonite chips ☐ 32
c. _____ Other ☐ _____

7. Fine sand material: Manufacturer, product name & mesh size
a. BADGER # 40-60
b. Volume added _____ ft^3

8. Filter pack material: Manufacturer, product name & mesh size
a. BADGER # 65-75
b. Volume added _____ ft^3

9. Well casing: Flush threaded PVC schedule 40 ☑ 23; Flush threaded PVC schedule 80 ☐ 24; Other ☐ _____

10. Screen material: PVC
a. Screen type: Factory cut ☑ 11; Continuous slot ☐ 01; Other ☐ _____
b. Manufacturer _____
c. Slot size: 0.010 in.
d. Slotted length: 5.0 ft.

11. Backfill material (below filter pack): None ☑ 14; Other ☐ _____

I hereby certify that the information on this form is true and correct to the best of my knowledge.

Signature	Firm
J. Hosler	THE ENVIRONMENTAL MANAGEMENT CO LLC

Please complete both Forms 4400-113A and 4400-113B and return them to the appropriate DNR office and bureau. Completion of these reports is required by chs. 160, 281, 283, 289, 291, 292, 293, 295, and 299, Wis. Stats., and ch. NR 141, Wis. Adm. Code. In accordance with chs. 281, 289, 291, 292, 293, 295, and 299, Wis. Stats., failure to file these forms may result in a forfeiture of between $10 and $25,000, or imprisonment for up to one year, depending on the program and conduct involved. Personally identifiable information on these forms is not intended to be used for any other purpose. NOTE: See the instructions for more information, including where the completed forms should be sent.

Resources

Route to: Watershed/Wastewater ☐ Waste Management ☐ Remediation/Redevelopment ☐ Other ☐ _____

MONITORING WELL CON
Form 4400-113A Rev. 7-

Name: FOLIATE SITE	Local Grid Location of Well: _____ ft. ☐N. ☐S. _____ ft. ☐E. ☐W.	Well Name: TMW-1
Permit or Monitoring No.	Local Grid Origin ☐ (estimated: ☐) or Well Location ☐ Lat. ___ ° ___ ' ___ " Long. ___ ° ___ ' ___ " or	Wis. Unique Well No. _____ DNR
	St. Plane _____ ft. N, _____ ft. E. S/C/N	Date Well Installed 12/13/ (m m d d)
Code 11 / MW	Section Location of Waste/Source: NE 1/4 of NE 1/4 of Sec. 14, T. 14 N, R. 16 ☑E ☐W	Well Installed By: Name (first,
Waste/ 0 ft. / Enf. Stds. Apply ☑	Location of Well Relative to Waste/Source: u ☐ Upgradient s ☑ Sidegradient d ☐ Downgradient n ☐ Not Known	Gov. Lot Number _____

NORTHSHORE O

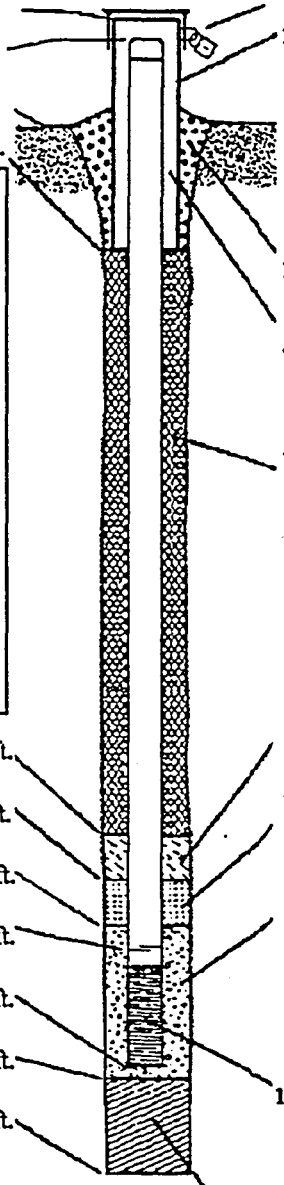

e, top elevation _____ ft. MSL
op elevation _____ ft. MSL
elevation _____ ft. MSL
bottom _____ ft. MSL or 1.0 ft.

ification of soil near screen:
M ☐ GC ☐ GW ☐ SW ☐ SP ☐
☐ ML ☐ MH ☐ CL ☐ CH ☐

is performed? ☐ Yes ☑ No
od used: Rotary ☐ 50
Hollow Stem Auger ☐ 41
T PUSH Other ☑

used: Water ☐ 02 Air ☐ 01
Drilling Mud ☐ 03 None ☑ 99

ives used? ☐ Yes ☑ No

ter (attach analysis, if required):

top _____ ft. MSL or 1.0 ft.
_____ ft. MSL or 9.4 ft.
p _____ ft. MSL or 10.4 ft.
op _____ ft. MSL or 11.4 ft.
_____ ft. MSL or 16.4 ft.
ttom _____ ft. MSL or 16.4 ft.
om _____ ft. MSL or 24.0 ft.
meter 2.0 in.
ing _____ in.
ing 0.75 in.

1. Cap and lock? ☑ Y
2. Protective cover pipe:
a. Inside diameter:
b. Length:
c. Material: St
Oth
d. Additional protection? ☐ Y
If yes, describe: _____
3. Surface seal: Bent
Con
Oth
4. Material between well casing and protective pipe:
Bent
Oth
5. Annular space seal: a. Granular/Chipped Bento
b. _____ Lbs/gal mud weight . . . Bentonite-sand sl
c. _____ Lbs/gal mud weight . . . . . Bentonite sl
d. _____ % Bentonite . . . . . Bentonite-cement
e. _____ Ft^3 volume added for any of the a
f. How installed: Tr
Tremie pun
Gra
6. Bentonite seal: a. Bentonite granu
b. ☐1/4 in. ☐3/8 in. ☐1/2 in. Bentonite
c. _____ O
7. Fine sand material: Manufacturer, product name
a. BADGER # 40-60
b. Volume added _____ ft^3
8. Filter pack material: Manufacturer, product name
a. BADGER # 65-75
b. Volume added _____ ft^3
9. Well casing: Flush threaded PVC schedule
Flush threaded PVC schedule
Oth
10. Screen material: PVC
a. Screen type: Factory
Continuous s
O
b. Manufacturer _____
c. Slot size:
d. Slotted length:
11. Backfill material (below filter pack): N

hat the information on this form is true and correct to the best of my knowledge.

J Hosler	Firm: THE ENVIRONMENTAL MANAGEMENT CO

ch Forms 4400-113A and 4400-113B and return them to the appropriate DNR office and bureau. Completion of these reports is required by c
, 293, 295, and 299, Wis. Stats., and ch. NR 141, Wis. Adm. Code. In accordance with chs. 281, 289, 291, 292, 293, 295, and 299, Wis. Stats
in a forfeiture of between $10 and $25,000, or imprisonment for up to one year, ' . ding on the program and conduct involved. Persons

State of Wisconsin
Department of Natural Resources

Route to: Watershed/Wastewater ☐ Waste Management ☐ Remediation/Redevelopment ☐ Other ☐ _____

MONITORING WELL CONSTRUCTION
Form 4400-113A Rev. 7-98

Facility/Project Name: EXFOLIATE SITE	Local Grid Location of Well: _____ ft. ☐N. ☐S. _____ ft. ☐E. ☐W.	Well Name: MW-1
Facility License, Permit or Monitoring No.	Local Grid Origin ☐ (estimated: ☐) or Well Location ☐ Lat. ___ ° ___ ' ___ " Long. ___ ° ___ ' ___ " or	Wis. Unique Well No. / DNR Well ID No.
Facility ID	St. Plane _____ ft. N, _____ ft. E. S/C/N	Date Well Installed: 10/09/2001 (m m d d y y y y)
Type of Well: Well Code 11 / MW	Section Location of Waste/Source: NE 1/4 of NE 1/4 of Sec. 14, T. 14 N, R. 16 ☑E ☐W	Well Installed By: Name (first, last) and Firm: MIKE McARDLE, M&K ENVIRONMENTAL DRILL
Distance from Waste/Source 90 ft. / Enf. Stds. Apply ☑	Location of Well Relative to Waste/Source: u ☐ Upgradient s ☑ Sidegradient d ☐ Downgradient n ☐ Not Known	Gov. Lot Number: _____

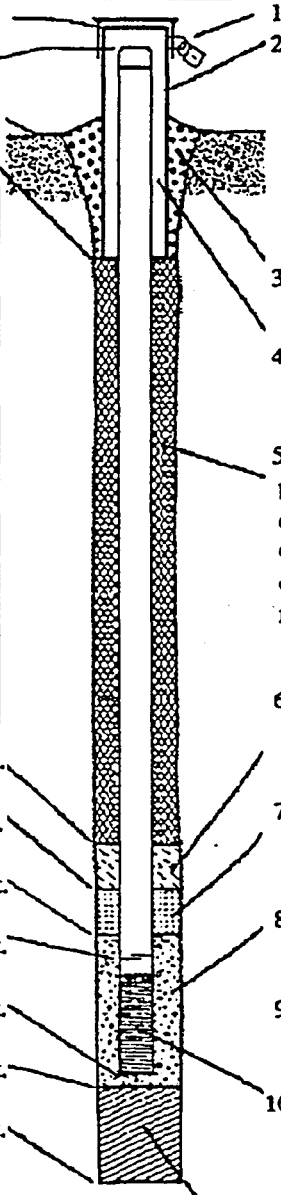

A. Protective pipe, top elevation _____ ft. MSL

B. Well casing, top elevation 891.58 ft. MSL

C. Land surface elevation _____ ft. MSL

D. Surface seal, bottom _____ ft. MSL or 1.0 ft.

12. USCS classification of soil near screen:
GP ☐ GM ☐ GC ☑ GW ☐ SW ☐ SP ☐
SM ☐ SC ☐ ML ☐ MH ☐ CL ☑ CH ☐
Bedrock ☐

13. Sieve analysis performed? ☐ Yes ☑ No

14. Drilling method used: Rotary ☐ 50; Hollow Stem Auger ☑ 41; Other ☐ _____

15. Drilling fluid used: Water ☐ 02; Air ☐ 01; Drilling Mud ☐ 03; None ☑ 99

16. Drilling additives used? ☐ Yes ☑ No

Describe _____

17. Source of water (attach analysis, if required): MUNICIPAL DEEP WELL

E. Bentonite seal, top _____ ft. MSL or 1.0 ft.

F. Fine sand, top _____ ft. MSL or 3.0 ft.

G. Filter pack, top _____ ft. MSL or 4.0 ft.

H. Screen joint, top _____ ft. MSL or 5.0 ft.

I. Well bottom _____ ft. MSL or 20.0 ft.

J. Filter pack, bottom _____ ft. MSL or 22.0 ft.

K. Borehole, bottom _____ ft. MSL or 27.0 ft.

L. Borehole, diameter 8.3 in.

M. O.D. well casing 2.37 in.

N. I.D. well casing 2.06 in.

1. Cap and lock? ☑ Yes ☐ No

2. Protective cover pipe:
a. Inside diameter: 12.0 in.
b. Length: 1.0 ft.
c. Material: Steel ☑ 04; Other ☐ _____
d. Additional protection? ☐ Yes ☑ No
If yes, describe: _____

3. Surface seal: Bentonite ☐ 30; Concrete ☑ 01; Other ☐ _____

4. Material between well casing and protective pipe: Bentonite ☑ 30; Other ☐ _____

5. Annular space seal: a. Granular/Chipped Bentonite ☑ 33
b. _____ Lbs/gal mud weight . . . Bentonite-sand slurry ☐ 35
c. _____ Lbs/gal mud weight . . . . . Bentonite slurry ☐ 31
d. _____ % Bentonite . . . . . Bentonite-cement grout ☐ 50
e. _____ Ft^3 volume added for any of the above
f. How installed: Tremie ☐ 01; Tremie pumped ☐ 02; Gravity ☑ 08

6. Bentonite seal: a. Bentonite granules ☑ 33
b. ☐1/4 in. ☐3/8 in. ☐1/2 in. Bentonite chips ☐ 32
c. _____ Other ☐ _____

7. Fine sand material: Manufacturer, product name & mesh size
a. BADGER #40-60
b. Volume added _____ ft^3

8. Filter pack material: Manufacturer, product name & mesh size
a. BADGER #65-75
b. Volume added _____ ft^3

9. Well casing: Flush threaded PVC schedule 40 ☑ 23; Flush threaded PVC schedule 80 ☐ 24; Other ☐ _____

10. Screen material: PVC
a. Screen type: Factory cut ☑ 11; Continuous slot ☐ 01; Other ☐ _____
b. Manufacturer _____
c. Slot size: 0.010 in.
d. Slotted length: 15.0 ft.

11. Backfill material (below filter pack): None ☐ 14; Other ☑ HOLE PLUG

I hereby certify that the information on this form is true and correct to the best of my knowledge.

Signature: [signature] | Firm: THE ENVIROMMENTAL MANAGEMENT CO LLC

Please complete both Forms 4400-113A and 4400-113B and return them to the appropriate DNR office and bureau. Completion of these reports is required by chs. 160, 281, 283, 289, 291, 292, 293, 295, and 299, Wis. Stats., and ch. NR 141, Wis. Adm. Code. In accordance with chs. 281, 289, 291, 292, 293, 295, and 299, Wis. Stats., failure to file these forms may result in a forfeiture of between $10 and $25,000, or imprisonment for up to one year, depending on the program and conduct involved. Personally identifiable information on these forms is not intended to be used for any other purpose. NOTE: See the instructions for more information, including where the completed forms should be sent.

State of Wisconsin
Department of Natural Resources

Route to: Watershed/Wastewater ☐ Waste Management ☐ Remediation/Redevelopment ☐ Other ☐ _____

MONITORING WELL CONSTRUCTION
Form 4400-113A Rev. 7-98

Facility/Project Name: EXFOLIATE SITE	Local Grid Location of Well: ☐N. ☐S. _____ ft. ☐E. ☐W. _____ ft.	Well Name: MW-2
Facility License, Permit or Monitoring No.	Local Grid Origin ☐ (estimated: ☐) or Well Location ☐ Lat. ___ ° ___ ' ___ " Long. ___ ° ___ ' ___ " or	Wis. Unique Well No. _____ / DNR Well ID No. ____
Facility ID _____	St. Plane _____ ft. N, _____ ft. E. S/C/N	Date Well Installed: 10/09/2001 (m m d d y y y y)
Type of Well: Well Code 11 / MW	Section Location of Waste/Source: NE 1/4 of NE 1/4 of Sec. 14, T. 14 N, R. 16 ☑E ☐W	Well Installed By: Name (first, last) and Firm: MIKE McARDLE, M&K ENVIRONMENTAL DRILL
Distance from Waste/Source 75 ft. / Enf. Stds. Apply ☑	Location of Well Relative to Waste/Source: u ☐ Upgradient s ☑ Sidegradient d ☐ Downgradient n ☐ Not Known	Gov. Lot Number _____

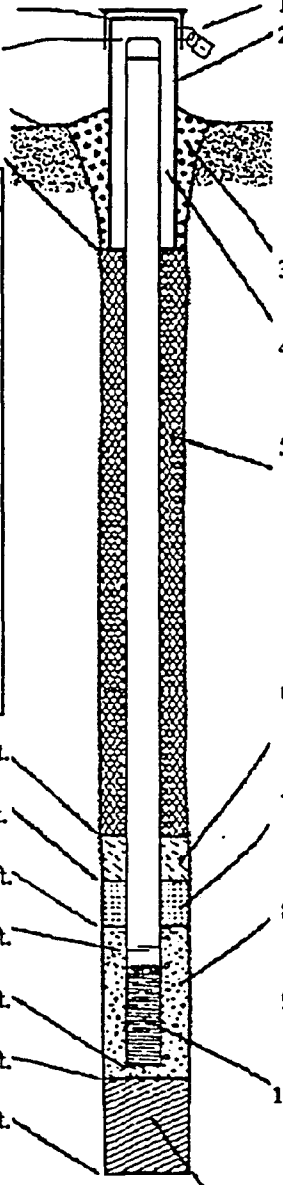

A. Protective pipe, top elevation _____ ft. MSL

B. Well casing, top elevation 892.35 ft. MSL

C. Land surface elevation _____ ft. MSL

D. Surface seal, bottom _____ ft. MSL or 1.0 ft.

12. USCS classification of soil near screen:
GP ☐ GM ☐ GC ☑ GW ☐ SW ☐ SP ☑
SM ☐ SC ☐ ML ☐ MH ☐ CL ☑ CH ☐
Bedrock ☐

13. Sieve analysis performed? ☐ Yes ☑ No

14. Drilling method used: Rotary ☐ 50 / Hollow Stem Auger ☑ 41 / Other ☐ _____

15. Drilling fluid used: Water ☐ 02 / Air ☐ 01 / Drilling Mud ☐ 03 / None ☑ 99

16. Drilling additives used? ☐ Yes ☑ No

Describe _____

17. Source of water (attach analysis, if required):
MUNICIPAL DEEP WELL

E. Bentonite seal, top _____ ft. MSL or 1.0 ft.

F. Fine sand, top _____ ft. MSL or 2.5 ft.

G. Filter pack, top _____ ft. MSL or 3.5 ft.

H. Screen joint, top _____ ft. MSL or 4.5 ft.

I. Well bottom _____ ft. MSL or 19.5 ft.

J. Filter pack, bottom _____ ft. MSL or 22.0 ft.

K. Borehole, bottom _____ ft. MSL or 22.0 ft.

L. Borehole, diameter 8.3 in.

M. O.D. well casing 2.37 in.

N. I.D. well casing 2.06 in.

1. Cap and lock? ☑ Yes ☐ No

2. Protective cover pipe:
a. Inside diameter: 12.0 in.
b. Length: 1.0 ft.
c. Material: Steel ☑ 04 / Other ☐ _____
d. Additional protection? ☐ Yes ☑ No
If yes, describe: _____

3. Surface seal: Bentonite ☐ 30 / Concrete ☑ 01 / Other ☐ _____

4. Material between well casing and protective pipe: Bentonite ☑ 30 / Other ☐ _____

5. Annular space seal: a. Granular/Chipped Bentonite ☑ 33
b. _____ Lbs/gal mud weight ... Bentonite-sand slurry ☐ 35
c. _____ Lbs/gal mud weight ..... Bentonite slurry ☐ 31
d. _____ % Bentonite ..... Bentonite-cement grout ☐ 50
e. _____ Ft^3 volume added for any of the above
f. How installed: Tremie ☐ 01 / Tremie pumped ☐ 02 / Gravity ☑ 08

6. Bentonite seal: a. Bentonite granules ☑ 33
b. ☐1/4 in. ☐3/8 in. ☐1/2 in. Bentonite chips ☐ 32
c. _____ Other ☐ _____

7. Fine sand material: Manufacturer, product name & mesh size
a. BADGER #40-60
b. Volume added _____ ft^3

8. Filter pack material: Manufacturer, product name & mesh size
a. BADGER #65-75
b. Volume added _____ ft^3

9. Well casing: Flush threaded PVC schedule 40 ☑ 23 / Flush threaded PVC schedule 80 ☐ 24 / Other ☐ _____

10. Screen material: PVC
a. Screen type: Factory cut ☑ 11 / Continuous slot ☐ 01 / Other ☐ _____
b. Manufacturer _____
c. Slot size: 0.010 in.
d. Slotted length: 15.0 ft.

11. Backfill material (below filter pack): None ☑ 14 / Other ☐ _____

I hereby certify that the information on this form is true and correct to the best of my knowledge.

Signature: J. Hosler	Firm: THE ENVIRONMENTAL MANAGEMENT CO LLC

Please complete both Forms 4400-113A and 4400-113B and return them to the appropriate DNR office and bureau. Completion of these reports is required by chs. 160, 281, 283, 289, 291, 292, 293, 295, and 299, Wis. Stats., and ch. NR 141, Wis. Adm. Code. In accordance with chs. 281, 289, 291, 292, 293, 295, and 299, Wis. Stats., failure to file these forms may result in a forfeiture of between $10 and $25,000, or imprisonment for up to one year, depending on the program and conduct involved. Personally identifiable information on these forms is not intended to be used for any other purpose. NOTE: See the instructions for more information, including where the completed forms should be sent.

State of Wisconsin
Department of Natural Resources

Route to: Watershed/Wastewater ☐ Waste Management ☐ Remediation/Redevelopment ☐ Other ☐ _____

MONITORING WELL CONSTRUCTION
Form 4400-113A Rev. 7-98

Facility/Project Name: EXFOLIATE SITE	Local Grid Location of Well: ____ ft. ☐N. ☐S. ____ ft. ☐E. ☐W.	Well Name: MW-3
Facility License, Permit or Monitoring No.	Local Grid Origin ☐ (estimated: ☐) or Well Location ☐ Lat. ___ ° ___ ' ___ " Long. ___ ° ___ ' ___ " or	Wis. Unique Well No. ___ / DNR Well ID No. ___
Facility ID ___	St. Plane ____ ft. N, ____ ft. E. S/C/N	Date Well Installed: 10/09/2001 (m m d d y y y y)
Type of Well: Well Code 11 / MW	Section Location of Waste/Source: NE 1/4 of NE 1/4 of Sec. 14, T. 14 N, R. 16 ☒E ☐W	Well Installed By: Name (first, last) and Firm: MIKE McARDLE, M&K ENVIRONMENTAL DRILL
Distance from Waste/Source 60 ft. / Enf. Stds. Apply ☑	Location of Well Relative to Waste/Source: u ☐ Upgradient s ☑ Sidegradient d ☐ Downgradient n ☐ Not Known; Gov. Lot Number ___	

A. Protective pipe, top elevation ____ ft. MSL

B. Well casing, top elevation 892.86 ft. MSL

C. Land surface elevation ____ ft. MSL

D. Surface seal, bottom ____ ft. MSL or 1.0 ft.

12. USCS classification of soil near screen:
GP ☐ GM ☐ GC ☐ GW ☐ SW ☐ SP ☐
SM ☐ SC ☐ ML ☐ MH ☐ CL ☑ CH ☑
Bedrock ☐

13. Sieve analysis performed? ☐ Yes ☑ No

14. Drilling method used: Rotary ☐ 50; Hollow Stem Auger ☑ 41; Other ☐ ___

15. Drilling fluid used: Water ☐ 02; Air ☐ 01; Drilling Mud ☐ 03; None ☑ 99

16. Drilling additives used? ☐ Yes ☑ No

Describe ____

17. Source of water (attach analysis, if required):
MUNICIPAL DEEP WELL

E. Bentonite seal, top ____ ft. MSL or 1.0 ft.

F. Fine sand, top ____ ft. MSL or 3.0 ft.

G. Filter pack, top ____ ft. MSL or 4.0 ft.

H. Screen joint, top ____ ft. MSL or 5.0 ft.

I. Well bottom ____ ft. MSL or 20.0 ft.

J. Filter pack, bottom ____ ft. MSL or 22.0 ft.

K. Borehole, bottom ____ ft. MSL or 22.0 ft.

L. Borehole, diameter 8.3 in.

M. O.D. well casing 2.37 in.

N. I.D. well casing 2.06 in.

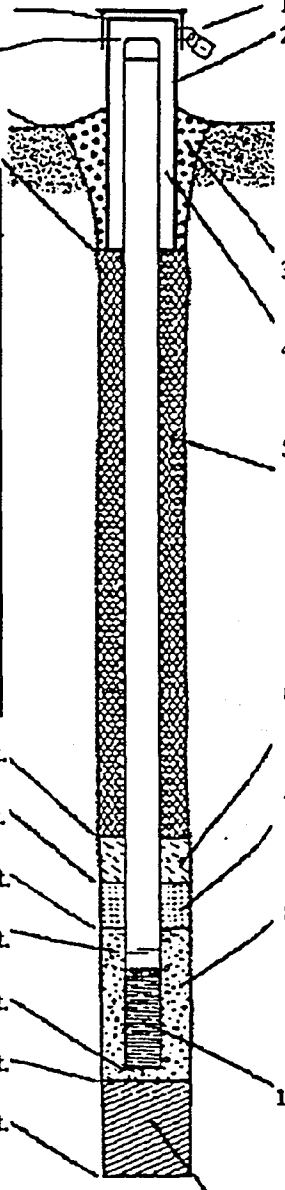

1. Cap and lock? ☑ Yes ☐ No

2. Protective cover pipe:
a. Inside diameter: 12.0 in.
b. Length: 1.0 ft.
c. Material: Steel ☑ 04; Other ☐ ___
d. Additional protection? ☐ Yes ☑ No
If yes, describe: ____

3. Surface seal: Bentonite ☐ 30; Concrete ☑ 01; Other ☐ ___

4. Material between well casing and protective pipe: Bentonite ☑ 30; Other ☐ ___

5. Annular space seal: a. Granular/Chipped Bentonite ☑ 33
b. ____ Lbs/gal mud weight . . . Bentonite-sand slurry ☐ 35
c. ____ Lbs/gal mud weight . . . . . Bentonite slurry ☐ 31
d. ____ % Bentonite . . . . . Bentonite-cement grout ☐ 50
e. ____ Ft^3 volume added for any of the above
f. How installed: Tremie ☐ 01; Tremie pumped ☐ 02; Gravity ☑ 08

6. Bentonite seal: a. Bentonite granules ☑ 33
b. ☐1/4 in. ☐3/8 in. ☐1/2 in. Bentonite chips ☐ 32
c. ____ Other ☐ ___

7. Fine sand material: Manufacturer, product name & mesh size
a. BADGER #40-60
b. Volume added ____ ft^3

8. Filter pack material: Manufacturer, product name & mesh size
a. BADGER #65-75
b. Volume added ____ ft^3

9. Well casing: Flush threaded PVC schedule 40 ☑ 23; Flush threaded PVC schedule 80 ☐ 24; Other ☐ ___

10. Screen material: PVC
a. Screen type: Factory cut ☑ 11; Continuous slot ☐ 01; Other ☐ ___
b. Manufacturer ____
c. Slot size: 0.010 in.
d. Slotted length: 15.0 ft.

11. Backfill material (below filter pack): None ☑ 14; Other ☐ ___

I hereby certify that the information on this form is true and correct to the best of my knowledge.

Signature: J. Hosler | Firm: THE ENVIRONMENTAL MANAGEMENT CO LLC

Please complete both Forms 4400-113A and 4400-113B and return them to the appropriate DNR office and bureau. Completion of these reports is required by chs. 160, 281, 283, 289, 291, 292, 293, 295, and 299, Wis. Stats., and ch. NR 141, Wis. Adm. Code. In accordance with chs. 281, 289, 291, 292, 293, 295, and 299, Wis. Stats., failure to file these forms may result in a forfeiture of between $10 and $25,000, or imprisonment for up to one year, depending on the program and conduct involved. Personally identifiable information on these forms is not intended to be used for any other purpose. NOTE: See the instructions for more information, including where the completed forms should be sent.

State of Wisconsin
Department of Natural Resources

Route to: Watershed/Wastewater ☐ Waste Management ☐ Remediation/Redevelopment ☐ Other ☐ _____

MONITORING WELL CONSTRUCTION

Form 4400-113A Rev. 7-98

Facility/Project Name: EXFOLIATE SITE	Local Grid Location of Well: _____ ft. ☐N. ☐S. _____ ft. ☐E. ☐W.	Well Name: MW-4
Facility License, Permit or Monitoring No.	Local Grid Origin ☐ (estimated: ☐) or Well Location ☐ Lat. ___ ° ___ ' ___ " Long. ___ ° ___ ' ___ " or	Wis. Unique Well No. _____ / DNR Well ID No. _____
Facility ID _____	St. Plane _____ ft. N, _____ ft. E. S/C/N	Date Well Installed: 10/10/2001 (m m d d y y y y)
Type of Well: Well Code 11 / MW	Section Location of Waste/Source: NE 1/4 of NE 1/4 of Sec. 14, T. 14 N, R. 16 ☑E ☐W	Well Installed By: Name (first, last) and Firm: MIKE McARDLE, M&K ENVIRONMENTAL DRILL
Distance from Waste/Source 150 ft. / Enf. Stds. Apply ☑	Location of Well Relative to Waste/Source: u ☐ Upgradient s ☑ Sidegradient d ☐ Downgradient n ☐ Not Known; Gov. Lot Number _____	

A. Protective pipe, top elevation _____ ft. MSL

B. Well casing, top elevation 893.35 ft. MSL

C. Land surface elevation _____ ft. MSL

D. Surface seal, bottom _____ ft. MSL or 1.0 ft.

12. USCS classification of soil near screen:
GP ☐ GM ☐ GC ☐ GW ☐ SW ☐ SP ☑
SM ☐ SC ☑ ML ☑ MH ☐ CL ☑ CH ☐
Bedrock ☐

13. Sieve analysis performed? ☐ Yes ☑ No

14. Drilling method used: Rotary ☐ 50; Hollow Stem Auger ☑ 41; Other ☐ _____

15. Drilling fluid used: Water ☐ 02; Air ☐ 01; Drilling Mud ☐ 03; None ☑ 99

16. Drilling additives used? ☐ Yes ☑ No

Describe _____

17. Source of water (attach analysis, if required):
MUNICIPAL DEEP WELL

E. Bentonite seal, top _____ ft. MSL or 1.0 ft.

F. Fine sand, top _____ ft. MSL or 3.5 ft.

G. Filter pack, top _____ ft. MSL or 4.5 ft.

H. Screen joint, top _____ ft. MSL or 5.5 ft.

I. Well bottom _____ ft. MSL or 20.5 ft.

J. Filter pack, bottom _____ ft MSL or 22.0 ft.

K. Borehole, bottom _____ ft MSL or 22.0 ft.

L. Borehole, diameter 8.3 in.

M. O.D. well casing 2.37 in.

N. I.D. well casing 2.06 in.

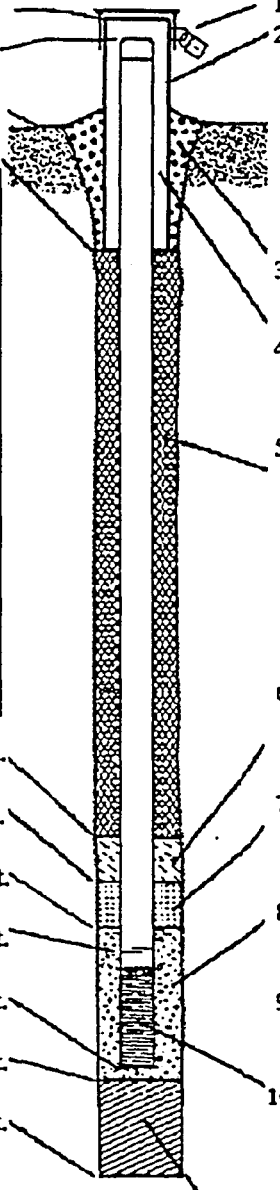

1. Cap and lock? ☑ Yes ☐ No

2. Protective cover pipe:
a. Inside diameter: 12.0 in.
b. Length: 1.0 ft.
c. Material: Steel ☑ 04; Other ☐ _____
d. Additional protection? ☐ Yes ☑ No
If yes, describe: _____

3. Surface seal: Bentonite ☐ 30; Concrete ☑ 01; Other ☐ _____

4. Material between well casing and protective pipe: Bentonite ☑ 30; Other ☐ _____

5. Annular space seal: a. Granular/Chipped Bentonite ☑ 33
b. _____ Lbs/gal mud weight . . . Bentonite-sand slurry ☐ 35
c. _____ Lbs/gal mud weight . . . . . Bentonite slurry ☐ 31
d. _____ % Bentonite . . . . . Bentonite-cement grout ☐ 50
e. _____ Ft^3 volume added for any of the above
f. How installed: Tremie ☐ 01; Tremie pumped ☐ 02; Gravity ☑ 08

6. Bentonite seal: a. Bentonite granules ☑ 33
b. ☐1/4 in. ☐3/8 in. ☐1/2 in. Bentonite chips ☐ 32
c. _____ Other ☐ _____

7. Fine sand material: Manufacturer, product name & mesh size
a. BADGER #40-60
b. Volume added _____ ft^3

8. Filter pack material: Manufacturer, product name & mesh size
a. BADGER #65-75
b. Volume added _____ ft^3

9. Well casing: Flush threaded PVC schedule 40 ☑ 23; Flush threaded PVC schedule 80 ☐ 24; Other ☐ _____

10. Screen material: PVC
a. Screen type: Factory cut ☑ 11; Continuous slot ☐ 01; Other ☐ _____
b. Manufacturer _____
c. Slot size: 0.010 in.
d. Slotted length: 15.0 ft.

11. Backfill material (below filter pack): None ☑ 14; Other ☐ _____

I hereby certify that the information on this form is true and correct to the best of my knowledge.

Signature: J. Hosler | Firm: THE ENVIRONMENTAL MANAGEMENT CO LLC

Please complete both Forms 4400-113A and 4400-113B and return them to the appropriate DNR office and bureau. Completion of these reports is required by chs. 160, 281, 283, 289, 291, 292, 293, 295, and 299, Wis. Stats., and ch. NR 141, Wis. Adm. Code. In accordance with chs. 281, 289, 291, 292, 293, 295, and 299, Wis. Stats., failure to file these forms may result in a forfeiture of between $10 and $25,000, or imprisonment for up to one year, depending on the program and conduct involved. Personally identifiable information on these forms is not intended to be used for any other purpose. NOTE: See the instructions for more information, including where the completed forms should be sent.

State of Wisconsin
Department of Natural Resources

Route to: Watershed/Wastewater ☐ Waste Management ☐ Remediation/Redevelopment ☐ Other ☐ _____

MONITORING WELL CONSTRUCTION
Form 4400-113A Rev. 7-98

Facility/Project Name: EXFOLIATE SITE	Local Grid Location of Well: ____ ft. ☐N. ☐S. ____ ft. ☐E. ☐W.	Well Name: MW-5
Facility License, Permit or Monitoring No.	Local Grid Origin ☐ (estimated: ☐) or Well Location ☐ Lat. ___ ° ___ ' ___ " Long. ___ ° ___ ' ___ " or	Wis. Unique Well No. ____ / DNR Well ID No. ____
Facility ID ____	St. Plane ____ ft. N, ____ ft. E. S/C/N	Date Well Installed: 10/10/2001 (m m d d y y y y)
Type of Well: Well Code 11 / MW	Section Location of Waste/Source: NE 1/4 of NE 1/4 of Sec. 14, T. 14 N, R. 16 ☑E ☐W	Well Installed By: Name (first, last) and Firm: MIKE McARDLE, MK ENVIRONMENTAL DRILL
Distance from Waste/Source 82 ft. / Enf. Stds. Apply ☑	Location of Well Relative to Waste/Source: u ☑ Upgradient s ☐ Sidegradient d ☐ Downgradient n ☐ Not Known	Gov. Lot Number ____

A. Protective pipe, top elevation ____ ft. MSL

B. Well casing, top elevation 893.16 ft. MSL

C. Land surface elevation ____ ft. MSL

D. Surface seal, bottom ____ ft. MSL or 1.0 ft.

12. USCS classification of soil near screen:
GP ☐ GM ☐ GC ☐ GW ☐ SW ☐ SP ☐
SM ☐ SC ☐ ML ☑ MH ☐ CL ☑ CH ☐
Bedrock ☐

13. Sieve analysis performed? ☐ Yes ☑ No

14. Drilling method used: Rotary ☐ 50; Hollow Stem Auger ☑ 41; Other ☐ ____

15. Drilling fluid used: Water ☐ 02; Air ☐ 01; Drilling Mud ☐ 03; None ☑ 99

16. Drilling additives used? ☐ Yes ☑ No

Describe ____

17. Source of water (attach analysis, if required):
MUNICIPAL DEEP WELL

E. Bentonite seal, top ____ ft. MSL or 1.0 ft.

F. Fine sand, top ____ ft. MSL or 3.0 ft.

G. Filter pack, top ____ ft. MSL or 4.0 ft.

H. Screen joint, top ____ ft. MSL or 5.0 ft.

I. Well bottom ____ ft. MSL or 20.0 ft.

J. Filter pack, bottom ____ ft. MSL or 22.0 ft.

K. Borehole, bottom ____ ft. MSL or 22.0 ft.

L. Borehole, diameter 8.3 in.

M. O.D. well casing 2.37 in.

N. I.D. well casing 2.06 in.

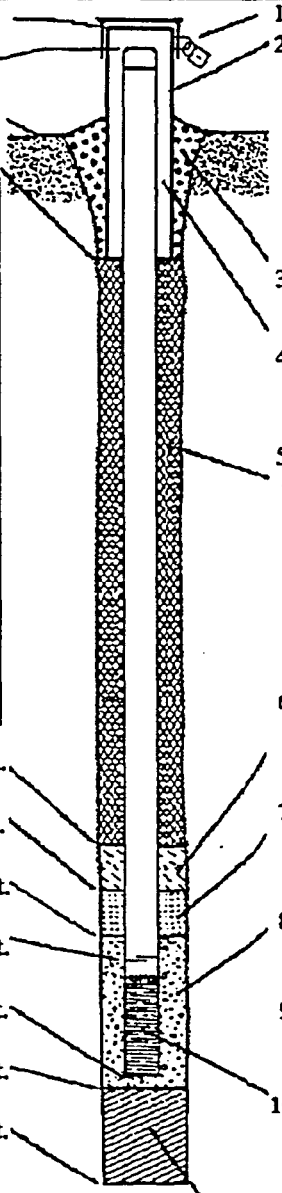

1. Cap and lock? ☑ Yes ☐ No

2. Protective cover pipe:
a. Inside diameter: 12.0 in.
b. Length: 1.0 ft.
c. Material: Steel ☑ 04; Other ☐ ____
d. Additional protection? ☐ Yes ☑ No
If yes, describe: ____

3. Surface seal: Bentonite ☐ 30; Concrete ☑ 01; Other ☐ ____

4. Material between well casing and protective pipe: Bentonite ☑ 30; Other ☐ ____

5. Annular space seal: a. Granular/Chipped Bentonite ☑ 33
b. ____ Lbs/gal mud weight . . . Bentonite-sand slurry ☐ 35
c. ____ Lbs/gal mud weight . . . . . Bentonite slurry ☐ 31
d. ____ % Bentonite . . . . . Bentonite-cement grout ☐ 50
e. ____ Ft^3 volume added for any of the above
f. How installed: Tremie ☐ 01; Tremie pumped ☐ 02; Gravity ☑ 08

6. Bentonite seal: a. Bentonite granules ☑ 33
b. ☐1/4 in. ☐3/8 in. ☐1/2 in. Bentonite chips ☐ 32
c. ____ Other ☐ ____

7. Fine sand material: Manufacturer, product name & mesh size
a. BADGER #40-60
b. Volume added ____ ft^3

8. Filter pack material: Manufacturer, product name & mesh size
a. BADGER #65-75
b. Volume added ____ ft^3

9. Well casing: Flush threaded PVC schedule 40 ☑ 23; Flush threaded PVC schedule 80 ☐ 24; Other ☐ ____

10. Screen material: PVC
a. Screen type: Factory cut ☑ 11; Continuous slot ☐ 01; Other ☐ ____
b. Manufacturer ____
c. Slot size: 0.010 in.
d. Slotted length: 15.0 ft.

11. Backfill material (below filter pack): None ☑ 14; Other ☐ ____

I hereby certify that the information on this form is true and correct to the best of my knowledge.

Signature: [signature]	Firm: THE ENVIRONMENTAL MANAGEMENT CO LLC

Please complete both Forms 4400-113A and 4400-113B and return them to the appropriate DNR office and bureau. Completion of these reports is required by chs. 160, 281, 283, 289, 291, 292, 293, 295, and 299, Wis. Stats., and ch. NR 141, Wis. Adm. Code. In accordance with chs. 281, 289, 291, 292, 293, 295, and 299, Wis. Stats., failure to file these forms may result in a forfeiture of between $10 and $25,000, or imprisonment for up to one year, depending on the program and conduct involved. Personally identifiable information on these forms is not intended to be used for any other purpose. NOTE: See the instructions for more information, including where the completed forms should be sent.

State of Wisconsin
Department of Natural Resources

Route to: Watershed/Wastewater ☐ Waste Management ☐ Remediation/Redevelopment ☐ Other ☐ _____

MONITORING WELL CONSTRUCTION
Form 4400-113A Rev. 7-98

Facility/Project Name: EXFOLIATE SITE	Local Grid Location of Well: ☐N. ☐S. _____ ft. ☐E. ☐W. _____ ft.	Well Name: MW-6
Facility License, Permit or Monitoring No.	Local Grid Origin ☐ (estimated: ☐) or Well Location ☐ Lat. ___ ° ___ ' ___ " Long. ___ ° ___ ' ___ " or	Wis. Unique Well No. _____ / DNR Well ID No. _____
Facility ID _____	St. Plane _____ ft. N, _____ ft. E. S/C/N	Date Well Installed: 10/10/2001 (m m d d y y y y)
Type of Well: Well Code 11 / MW	Section Location of Waste/Source: NE 1/4 of NE 1/4 of Sec. 14, T. 14 N, R. 16 ☑E ☐W	Well Installed By: Name (first, last) and Firm: MIKE McARDLE, MK ENVIRONMENTAL DRILL
Distance from Waste/Source 10 ft. / Enf. Stds. Apply ☑	Location of Well Relative to Waste/Source: u ☑ Upgradient s ☐ Sidegradient d ☐ Downgradient n ☐ Not Known	Gov. Lot Number _____

A. Protective pipe, top elevation _____ ft. MSL

B. Well casing, top elevation 893.19 ft. MSL

C. Land surface elevation _____ ft. MSL

D. Surface seal, bottom _____ ft. MSL or 1.0 ft.

12. USCS classification of soil near screen:
GP ☐ GM ☐ GC ☐ GW ☐ SW ☐ SP ☐
SM ☐ SC ☑ ML ☑ MH ☐ CL ☑ CH ☐
Bedrock ☐

13. Sieve analysis performed? ☐ Yes ☑ No

14. Drilling method used: Rotary ☐ 50; Hollow Stem Auger ☑ 41; Other ☐ _____

15. Drilling fluid used: Water ☐ 02; Air ☐ 01; Drilling Mud ☐ 03; None ☑ 99

16. Drilling additives used? ☐ Yes ☑ No

Describe _____

17. Source of water (attach analysis, if required):
MUNICIPAL DEEP WELL

E. Bentonite seal, top _____ ft. MSL or 1.0 ft.

F. Fine sand, top _____ ft. MSL or 2.5 ft.

G. Filter pack, top _____ ft. MSL or 3.5 ft.

H. Screen joint, top _____ ft. MSL or 4.5 ft.

I. Well bottom _____ ft. MSL or 16.5 ft.

J. Filter pack, bottom _____ ft. MSL or 16.5 ft.

K. Borehole, bottom _____ ft. MSL or 16.5 ft.

L. Borehole, diameter 8.3 in.

M. O.D. well casing 2.37 in.

N. I.D. well casing 2.06 in.

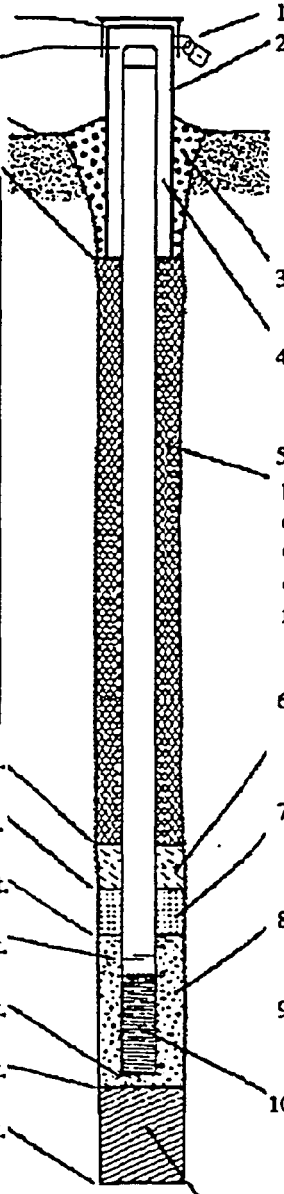

1. Cap and lock? ☑ Yes ☐ No

2. Protective cover pipe:
a. Inside diameter: 12.0 in.
b. Length: 1.0 ft.
c. Material: Steel ☑ 04; Other ☐ _____
d. Additional protection? ☐ Yes ☑ No
If yes, describe: _____

3. Surface seal: Bentonite ☐ 30; Concrete ☑ 01; Other ☐ _____

4. Material between well casing and protective pipe: Bentonite ☑ 30; Other ☐ _____

5. Annular space seal: a. Granular/Chipped Bentonite ☑ 33
b. _____ Lbs/gal mud weight ... Bentonite-sand slurry ☐ 35
c. _____ Lbs/gal mud weight ..... Bentonite slurry ☐ 31
d. _____ % Bentonite ..... Bentonite-cement grout ☐ 50
e. _____ Ft^3 volume added for any of the above
f. How installed: Tremie ☐ 01; Tremie pumped ☐ 02; Gravity ☑ 08

6. Bentonite seal: a. Bentonite granules ☑ 33
b. ☐1/4 in. ☐3/8 in. ☐1/2 in. Bentonite chips ☐ 32
c. _____ Other ☐ _____

7. Fine sand material: Manufacturer, product name & mesh size
a. BADGER #40-60
b. Volume added _____ ft^3

8. Filter pack material: Manufacturer, product name & mesh size
a. BADGER #65-75
b. Volume added _____ ft^3

9. Well casing: Flush threaded PVC schedule 40 ☑ 23; Flush threaded PVC schedule 80 ☐ 24; Other ☐ _____

10. Screen material: PVC
a. Screen type: Factory cut ☑ 11; Continuous slot ☐ 01; Other ☐ _____
b. Manufacturer _____
c. Slot size: 0.010 in.
d. Slotted length: 12.0 ft.

11. Backfill material (below filter pack): None ☑ 14; Other ☐ _____

I hereby certify that the information on this form is true and correct to the best of my knowledge.

Signature: J. Hosler | Firm: THE ENVIRONMENTAL MANAGEMENT CO LLC

Please complete both Forms 4400-113A and 4400-113B and return them to the appropriate DNR office and bureau. Completion of these reports is required by chs. 160, 281, 283, 289, 291, 292, 293, 295, and 299, Wis. Stats., and ch. NR 141, Wis. Adm. Code. In accordance with chs. 281, 289, 291, 292, 293, 295, and 299, Wis. Stats., failure to file these forms may result in a forfeiture of between $10 and $25,000, or imprisonment for up to one year, depending on the program and conduct involved. Personally identifiable information on these forms is not intended to be used for any other purpose. NOTE: See the instructions for more information, including where the completed forms should be sent.

State of Wisconsin
Department of Natural Resources

Route to: Watershed/Wastewater ☐ Waste Management ☐ Remediation/Redevelopment ☐ Other ☐ _____

MONITORING WELL CONSTRUCTION
Form 4400-113A Rev. 7-98

Facility/Project Name: EXFOLIATE SITE	Local Grid Location of Well: _____ ft. ☐ N. ☐ S. _____ ft. ☐ E. ☐ W.	Well Name: MW-7
Facility License, Permit or Monitoring No.	Local Grid Origin ☐ (estimated: ☐) or Well Location ☐ Lat. ___ ° ___ ' ___ " Long. ___ ° ___ ' ___ " or	Wis. Unique Well No. _____ / DNR Well ID No. _____
Facility ID _____	St. Plane _____ ft. N, _____ ft. E. S/C/N	Date Well Installed: 10/11/2001 (m m d d y y y y)
Type of Well: Well Code MW/11	Section Location of Waste/Source: NE 1/4 of NE 1/4 of Sec. 14, T. 14 N, R. 16 ☑ E ☐ W	Well Installed By: Name (first, last) and Firm: MIKE McAROLE, M&K ENVIRONMENTAL DRILL
Distance from Waste/Source 75 ft. / Enf. Stds. Apply ☑	Location of Well Relative to Waste/Source: u ☐ Upgradient s ☐ Sidegradient d ☑ Downgradient n ☐ Not Known	Gov. Lot Number _____

A. Protective pipe, top elevation _____ ft. MSL

B. Well casing, top elevation 892.21 ft. MSL

C. Land surface elevation _____ ft. MSL

D. Surface seal, bottom _____ ft. MSL or 1.0 ft.

12. USCS classification of soil near screen:
GP ☐ GM ☐ GC ☑ GW ☐ SW ☐ SP ☐
SM ☐ SC ☑ ML ☑ MH ☐ CL ☑ CH ☐
Bedrock ☐

13. Sieve analysis performed? ☐ Yes ☑ No

14. Drilling method used: Rotary ☐ 50; Hollow Stem Auger ☑ 41; Other ☐ _____

15. Drilling fluid used: Water ☐ 02; Air ☐ 01; Drilling Mud ☐ 03; None ☑ 99

16. Drilling additives used? ☐ Yes ☑ No

Describe _____

17. Source of water (attach analysis, if required):
MUNICIPAL DEEP WELL

E. Bentonite seal, top _____ ft. MSL or 1.0 ft.

F. Fine sand, top _____ ft. MSL or 3.5 ft.

G. Filter pack, top _____ ft. MSL or 4.5 ft.

H. Screen joint, top _____ ft. MSL or 5.5 ft.

I. Well bottom _____ ft. MSL or 20.5 ft.

J. Filter pack, bottom _____ ft. MSL or 22.0 ft.

K. Borehole, bottom _____ ft. MSL or 22.0 ft.

L. Borehole, diameter 8.3 in.

M. O.D. well casing 2.37 in.

N. I.D. well casing 2.06 in.

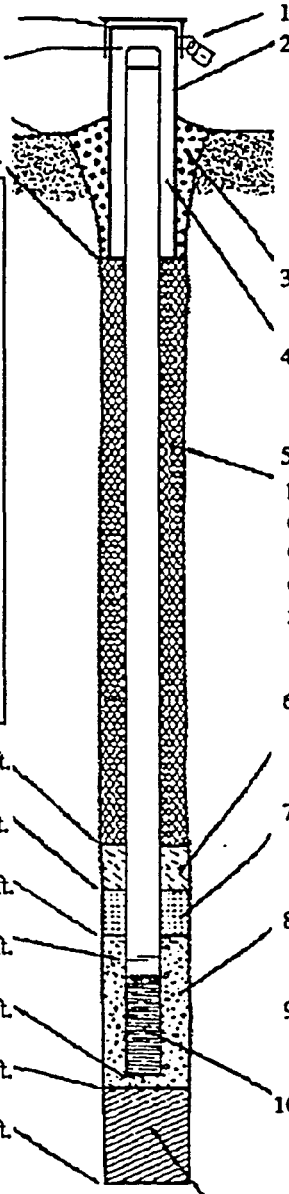

1. Cap and lock? ☑ Yes ☐ No

2. Protective cover pipe:
a. Inside diameter: 12.0 in.
b. Length: 1.0 ft.
c. Material: Steel ☑ 04; Other ☐ _____
d. Additional protection? ☐ Yes ☑ No
If yes, describe: _____

3. Surface seal: Bentonite ☐ 30; Concrete ☑ 01; Other ☐ _____

4. Material between well casing and protective pipe: Bentonite ☑ 30; Other ☐ _____

5. Annular space seal: a. Granular/Chipped Bentonite ☑ 33
b. _____ Lbs/gal mud weight . . . Bentonite-sand slurry ☐ 35
c. _____ Lbs/gal mud weight . . . . . Bentonite slurry ☐ 31
d. _____ % Bentonite . . . . . Bentonite-cement grout ☐ 50
e. _____ Ft^3 volume added for any of the above
f. How installed: Tremie ☐ 01; Tremie pumped ☐ 02; Gravity ☑ 08

6. Bentonite seal: a. Bentonite granules ☑ 33
b. ☐ 1/4 in. ☐ 3/8 in. ☐ 1/2 in. Bentonite chips ☐ 32
c. _____ Other ☐ _____

7. Fine sand material: Manufacturer, product name & mesh size
a. BADGER #40-60
b. Volume added _____ ft^3

8. Filter pack material: Manufacturer, product name & mesh size
a. BADGER #65-75
b. Volume added _____ ft^3

9. Well casing: Flush threaded PVC schedule 40 ☑ 23; Flush threaded PVC schedule 80 ☐ 24; Other ☐ _____

10. Screen material: PVC
a. Screen type: Factory cut ☑ 11; Continuous slot ☐ 01; Other ☐ _____
b. Manufacturer _____
c. Slot size: 0.010 in.
d. Slotted length: 15.0 ft.

11. Backfill material (below filter pack): None ☑ 14; Other ☐ _____

I hereby certify that the information on this form is true and correct to the best of my knowledge.

Signature: [signature] Firm: THE ENVIROMMENTAL MAHAGEMENT CO LLC

Please complete both Forms 4400-113A and 4400-113B and return them to the appropriate DNR office and bureau. Completion of these reports is required by chs. 160, 281, 283, 289, 291, 292, 293, 295, and 299, Wis. Stats., and ch. NR 141, Wis. Adm. Code. In accordance with chs. 281, 289, 291, 292, 293, 295, and 299, Wis. Stats., failure to file these forms may result in a forfeiture of between $10 and $25,000, or imprisonment for up to one year, depending on the program and conduct involved. Personally identifiable information on these forms is not intended to be used for any other purpose. NOTE: See the instructions for more information, including where the completed forms should be sent.

State of Wisconsin
Department of Natural Resources

Route to: Watershed/Wastewater ☐ Waste Management ☐ Remediation/Redevelopment ☐ Other ☐ _____

MONITORING WELL CONSTRUCTION

Form 4400-113A Rev. 7-98

Facility/Project Name: EXFOLIATE SITE	Local Grid Location of Well: ____ ft. ☐N. ☐S. ____ ft. ☐E. ☐W.	Well Name: MW-8
Facility License, Permit or Monitoring No.	Local Grid Origin ☐ (estimated: ☐) or Well Location ☐ Lat. ___ ° ___ ' ___ " Long. ___ ° ___ ' ___ " or	Wis. Unique Well No. / DNR Well ID No.
Facility ID	St. Plane ____ ft. N, ____ ft. E. S/C/N	Date Well Installed: 10/11/2001 (m m d d y y y y)
Type of Well: Well Code 11 / MW	Section Location of Waste/Source: NE 1/4 of NE 1/4 of Sec. 14, T. 14 N, R. 16 ☑E ☐W	Well Installed By: Name (first, last) and Firm: MIKE McARDLE, M&K ENVIRONMENTAL DRILL
Distance from Waste/Source 30 ft. Enf. Stds. Apply ☑	Location of Well Relative to Waste/Source: u ☐ Upgradient s ☐ Sidegradient d ☑ Downgradient n ☐ Not Known; Gov. Lot Number ____	

A. Protective pipe, top elevation ____ ft. MSL

B. Well casing, top elevation 891.91 ft. MSL

C. Land surface elevation ____ ft. MSL

D. Surface seal, bottom ____ ft. MSL or 1.0 ft.

12. USCS classification of soil near screen:
GP ☐ GM ☐ GC ☑ GW ☐ SW ☐ SP ☐
SM ☐ SC ☐ ML ☑ MH ☐ CL ☑ CH ☐
Bedrock ☐

13. Sieve analysis performed? ☐ Yes ☑ No

14. Drilling method used: Rotary ☐ 50; Hollow Stem Auger ☑ 41; Other ☐ ____

15. Drilling fluid used: Water ☐ 02; Air ☐ 01; Drilling Mud ☐ 03; None ☑ 99

16. Drilling additives used? ☐ Yes ☑ No

Describe ____

17. Source of water (attach analysis, if required):
MUNICIPAL DEEP WELL

E. Bentonite seal, top ____ ft. MSL or 1.0 ft.

F. Fine sand, top ____ ft. MSL or 3.5 ft.

G. Filter pack, top ____ ft. MSL or 4.5 ft.

H. Screen joint, top ____ ft. MSL or 5.5 ft.

I. Well bottom ____ ft. MSL or 20.5 ft.

J. Filter pack, bottom ____ ft. MSL or 22.0 ft.

K. Borehole, bottom ____ ft. MSL or 22.0 ft.

L. Borehole, diameter 8.3 in.

M. O.D. well casing 2.37 in.

N. I.D. well casing 2.06 in.

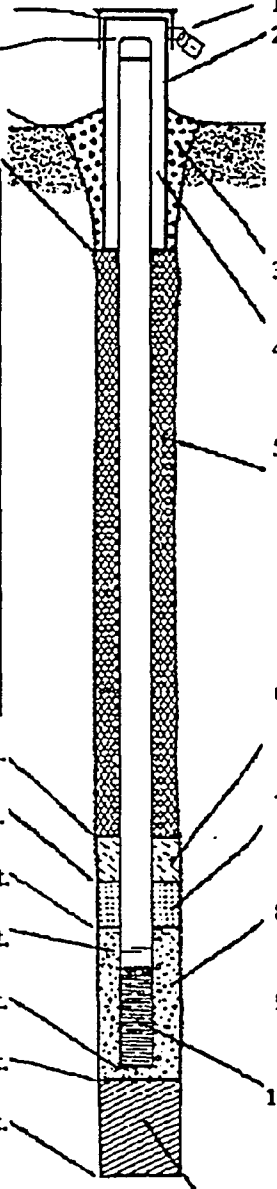

1. Cap and lock? ☑ Yes ☐ No

2. Protective cover pipe:
a. Inside diameter: 12.0 in.
b. Length: 1.0 ft.
c. Material: Steel ☑ 04; Other ☐ ____
d. Additional protection? ☐ Yes ☑ No
If yes, describe: ____

3. Surface seal: Bentonite ☐ 30; Concrete ☑ 01; Other ☐ ____

4. Material between well casing and protective pipe: Bentonite ☑ 30; Other ☐ ____

5. Annular space seal: a. Granular/Chipped Bentonite ☑ 33
b. ____ Lbs/gal mud weight . . . Bentonite-sand slurry ☐ 35
c. ____ Lbs/gal mud weight . . . . . Bentonite slurry ☐ 31
d. ____ % Bentonite . . . . . Bentonite-cement grout ☐ 50
e. ____ Ft^3 volume added for any of the above
f. How installed: Tremie ☐ 01; Tremie pumped ☐ 02; Gravity ☑ 08

6. Bentonite seal: a. Bentonite granules ☑ 33
b. ☐1/4 in. ☐3/8 in. ☐1/2 in. Bentonite chips ☐ 32
c. ____ Other ☐ ____

7. Fine sand material: Manufacturer, product name & mesh size
a. BADGER #40-60
b. Volume added ____ ft^3

8. Filter pack material: Manufacturer, product name & mesh size
a. BADGER #65-75
b. Volume added ____ ft^3

9. Well casing: Flush threaded PVC schedule 40 ☑ 23; Flush threaded PVC schedule 80 ☐ 24; Other ☐ ____

10. Screen material: PVC
a. Screen type: Factory cut ☑ 11; Continuous slot ☐ 01; Other ☐ ____
b. Manufacturer ____
c. Slot size: 0.010 in.
d. Slotted length: 15.0 ft.

11. Backfill material (below filter pack): None ☑ 14; Other ☐ ____

I hereby certify that the information on this form is true and correct to the best of my knowledge.

Signature: [signature] Firm: THE ENVIRONMENTAL MANAGEMENT CO LLC

Please complete both Forms 4400-113A and 4400-113B and return them to the appropriate DNR office and bureau. Completion of these reports is required by chs. 160, 281, 283, 289, 291, 292, 293, 295, and 299, Wis. Stats., and ch. NR 141, Wis. Adm. Code. In accordance with chs. 281, 289, 291, 292, 293, 295, and 299, Wis. Stats., failure to file these forms may result in a forfeiture of between $10 and $25,000, or imprisonment for up to one year, depending on the program and conduct involved. Personally identifiable information on these forms is not intended to be used for any other purpose. NOTE: See the instructions for more information, including where the completed forms should be sent.

State of Wisconsin
Department of Natural Resources

Route to: Watershed/Wastewater ☐ Waste Management ☐ Remediation/Redevelopment ☐ Other ☐ _____

MONITORING WELL CONSTRUCTION
Form 4400-113A Rev. 7-98

Facility/Project Name: EXFOLIATE SITE	Local Grid Location of Well: _____ ft. ☐ N. ☐ S. _____ ft. ☐ E. ☐ W.	Well Name: MW-9
Facility License, Permit or Monitoring No.	Local Grid Origin ☐ (estimated: ☐) or Well Location ☐ Lat. ___ ° ___ ' ___ " Long. ___ ° ___ ' ___ " or	Wis. Unique Well No. _____ / DNR Well ID No. _____
Facility ID _____	St. Plane _____ ft. N, _____ ft. E. S/C/N	Date Well Installed 10/11/2001 (m m d d y y y y)
Type of Well: Well Code 11 / MW	Section Location of Waste/Source: NE 1/4 of NE 1/4 of Sec. 14, T. 14 N, R. 16 ☑ E ☐ W	Well Installed By: Name (first, last) and Firm: MIKE McARDLE, MK ENVIRONMENTAL DRILL
Distance from Waste/Source 75 ft. / Enf. Stds. Apply ☑	Location of Well Relative to Waste/Source: u ☐ Upgradient s ☐ Sidegradient d ☑ Downgradient n ☐ Not Known	Gov. Lot Number _____

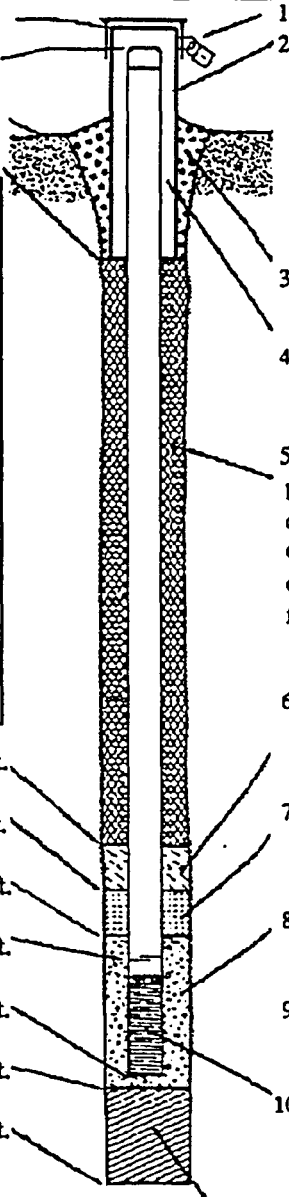

A. Protective pipe, top elevation _____ ft. MSL

B. Well casing, top elevation 892.22 ft. MSL

C. Land surface elevation _____ ft. MSL

D. Surface seal, bottom _____ ft. MSL or 1.0 ft.

12. USCS classification of soil near screen:
GP ☐ GM ☐ GC ☑ GW ☐ SW ☐ SP ☐
SM ☐ SC ☐ ML ☑ MH ☐ CL ☑ CH ☐
Bedrock ☐

13. Sieve analysis performed? ☐ Yes ☑ No

14. Drilling method used: Rotary ☐ 50 / Hollow Stem Auger ☐ 41 / Other ☐ _____

15. Drilling fluid used: Water ☐ 02 Air ☐ 01 Drilling Mud ☐ 03 None ☐ 99

16. Drilling additives used? ☐ Yes ☑ No

Describe _____

17. Source of water (attach analysis, if required):
MUNICIPAL DEEP WELL

E. Bentonite seal, top _____ ft. MSL or 1.0 ft.

F. Fine sand, top _____ ft. MSL or 3.5 ft.

G. Filter pack, top _____ ft. MSL or 4.5 ft.

H. Screen joint, top _____ ft. MSL or 5.5 ft.

I. Well bottom _____ ft. MSL or 20.5 ft.

J. Filter pack, bottom _____ ft. MSL or 22.0 ft.

K. Borehole, bottom _____ ft. MSL or 22.0 ft.

L. Borehole, diameter 8.3 in.

M. O.D. well casing 2.37 in.

N. I.D. well casing 2.06 in.

1. Cap and lock? ☑ Yes ☐ No

2. Protective cover pipe:
a. Inside diameter: 12.0 in.
b. Length: 1.0 ft.
c. Material: Steel ☑ 04 / Other ☐ _____
d. Additional protection? ☐ Yes ☑ No
If yes, describe: _____

3. Surface seal: Bentonite ☐ 30 / Concrete ☑ 01 / Other ☐ _____

4. Material between well casing and protective pipe: Bentonite ☑ 30 / Other ☐ _____

5. Annular space seal: a. Granular/Chipped Bentonite ☑ 33
b. _____ Lbs/gal mud weight . . . Bentonite-sand slurry ☐ 35
c. _____ Lbs/gal mud weight . . . . . Bentonite slurry ☐ 31
d. _____ % Bentonite . . . . . Bentonite-cement grout ☐ 50
e. _____ Ft^3 volume added for any of the above
f. How installed: Tremie ☐ 01 / Tremie pumped ☐ 02 / Gravity ☑ 08

6. Bentonite seal: a. Bentonite granules ☑ 33
b. ☐ 1/4 in. ☐ 3/8 in. ☐ 1/2 in. Bentonite chips ☐ 32
c. _____ Other ☐ _____

7. Fine sand material: Manufacturer, product name & mesh size
a. BADGER #40-60
b. Volume added _____ ft^3

8. Filter pack material: Manufacturer, product name & mesh size
a. BADGER #65-75
b. Volume added _____ ft^3

9. Well casing: Flush threaded PVC schedule 40 ☑ 23 / Flush threaded PVC schedule 80 ☐ 24 / Other ☐ _____

10. Screen material: PVC
a. Screen type: Factory cut ☑ 11 / Continuous slot ☐ 01 / Other ☐ _____
b. Manufacturer _____
c. Slot size: 0.010 in.
d. Slotted length: 15.0 ft.

11. Backfill material (below filter pack): None ☑ 14 / Other ☐ _____

I hereby certify that the information on this form is true and correct to the best of my knowledge.

Signature: J. Hosler	Firm: THE ENVIRONMENTAL MANAGEMENT CO LLC

Please complete both Forms 4400-113A and 4400-113B and return them to the appropriate DNR office and bureau. Completion of these reports is required by chs. 160, 281, 283, 289, 291, 292, 293, 295, and 299, Wis. Stats., and ch. NR 141, Wis. Adm. Code. In accordance with chs. 281, 289, 291, 292, 293, 295, and 299, Wis. Stats., failure to file these forms may result in a forfeiture of between $10 and $25,000, or imprisonment for up to one year, depending on the program and conduct involved. Personally identifiable information on these forms is not intended to be used for any other purpose. NOTE: See the instructions for more information, including where the completed forms should be sent.

State of Wisconsin
Department of Natural Resources

Route to: Watershed/Wastewater ☐ Waste Management ☐ Remediation/Redevelopment ☐ Other ☐ _____

MONITORING WELL CONSTRUCTION
Form 4400-113A Rev. 7-98

Facility/Project Name: EXFOLIATE SITE	Local Grid Location of Well: _____ ft. ☐N. ☐S. _____ ft. ☐E. ☐W.	Well Name: MW-10
Facility License, Permit or Monitoring No.	Local Grid Origin ☐ (estimated: ☐) or Well Location ☐ Lat. ___ ° ___ ' ___ " Long. ___ ° ___ ' ___ " or	Wis. Unique Well No. _____ / DNR Well ID No. _____
Facility ID _____	St. Plane _____ ft. N, _____ ft. E. S/C/N	Date Well Installed: 10/24/2001 (m m d d y y y y)
Type of Well: Well Code 11 / MW	Section Location of Waste/Source: NE 1/4 of NE 1/4 of Sec. 14, T. 14 N, R. 16 ☑E ☐W	Well Installed By: Name (first, last) and Firm: MIKE McARDLE, M&K ENVIRONMENTAL DRILL
Distance from Waste/Source 180 ft. / Enf. Stds. Apply ☑	Location of Well Relative to Waste/Source: u ☐ Upgradient s ☐ Sidegradient d ☑ Downgradient n ☐ Not Known	Gov. Lot Number _____

A. Protective pipe, top elevation _____ ft. MSL

B. Well casing, top elevation 892.07 ft. MSL

C. Land surface elevation _____ ft. MSL

D. Surface seal, bottom _____ ft. MSL or 1.0 ft.

12. USCS classification of soil near screen:
GP ☐ GM ☐ GC ☐ GW ☐ SW ☑ SP ☐
SM ☐ SC ☑ ML ☑ MH ☐ CL ☑ CH ☐
Bedrock ☐

13. Sieve analysis performed? ☐ Yes ☑ No

14. Drilling method used: Rotary ☐ 50
Hollow Stem Auger ☑ 41
Other ☐

15. Drilling fluid used: Water ☐ 02 Air ☐ 01
Drilling Mud ☐ 03 None ☑ 99

16. Drilling additives used? ☐ Yes ☑ No

Describe _____

17. Source of water (attach analysis, if required):
MUNICIPAL DEEP WELL

E. Bentonite seal, top _____ ft. MSL or 1.0 ft.

F. Fine sand, top _____ ft. MSL or 3.5 ft.

G. Filter pack, top _____ ft. MSL or 4.5 ft.

H. Screen joint, top _____ ft. MSL or 5.5 ft.

I. Well bottom _____ ft. MSL or 20.5 ft.

J. Filter pack, bottom _____ ft. MSL or 22.0 ft.

K. Borehole, bottom _____ ft. MSL or 22.0 ft.

L. Borehole, diameter 8.3 in.

M. O.D. well casing 2.37 in.

N. I.D. well casing 2.06 in.

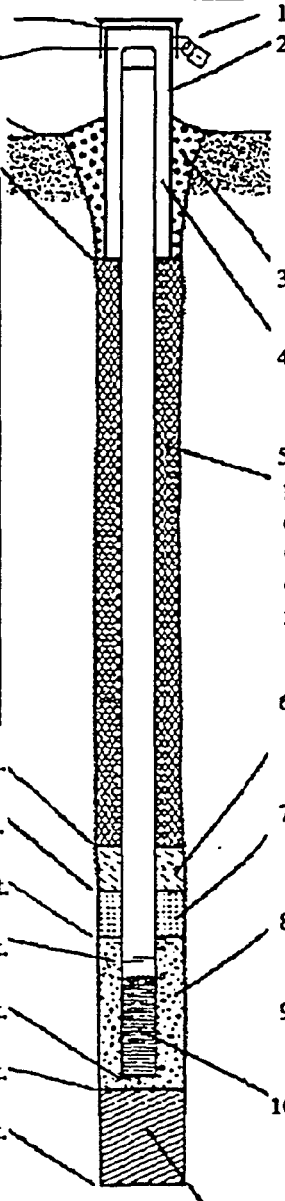

1. Cap and lock? ☑ Yes ☐ No

2. Protective cover pipe:
a. Inside diameter: 12.0 in.
b. Length: 1.0 ft.
c. Material: Steel ☑ 04 Other ☐
d. Additional protection? ☐ Yes ☑ No
If yes, describe: _____

3. Surface seal: Bentonite ☐ 30 Concrete ☑ 01 Other ☐

4. Material between well casing and protective pipe: Bentonite ☑ 30 Other ☐

5. Annular space seal: a. Granular/Chipped Bentonite ☑ 33
b. _____ Lbs/gal mud weight . . . Bentonite-sand slurry ☐ 35
c. _____ Lbs/gal mud weight . . . . . Bentonite slurry ☐ 31
d. _____ % Bentonite . . . . . Bentonite-cement grout ☐ 50
e. _____ Ft^3 volume added for any of the above
f. How installed: Tremie ☐ 01 Tremie pumped ☐ 02 Gravity ☑ 08

6. Bentonite seal: a. Bentonite granules ☑ 33
b. ☐1/4 in. ☐3/8 in. ☐1/2 in. Bentonite chips ☐ 32
c. _____ Other ☐

7. Fine sand material: Manufacturer, product name & mesh size
a. BADGER #40-60
b. Volume added _____ ft^3

8. Filter pack material: Manufacturer, product name & mesh size
a. BADGER #65-75
b. Volume added _____ ft^3

9. Well casing: Flush threaded PVC schedule 40 ☑ 23
Flush threaded PVC schedule 80 ☐ 24
Other ☐

10. Screen material: PVC
a. Screen type: Factory cut ☑ 11 Continuous slot ☐ 01 Other ☐
b. Manufacturer _____
c. Slot size: 0.010 in.
d. Slotted length: 15.0 ft.

11. Backfill material (below filter pack): None ☑ 14 Other ☐

I hereby certify that the information on this form is true and correct to the best of my knowledge.

Signature: J. Hosler | Firm: THE ENVIRONMENTAL MANAGEMENT CO LLC

Please complete both Forms 4400-113A and 4400-113B and return them to the appropriate DNR office and bureau. Completion of these reports is required by chs. 160, 281, 283, 289, 291, 292, 293, 295, and 299, Wis. Stats., and ch. NR 141, Wis. Adm. Code. In accordance with chs. 281, 289, 291, 292, 293, 295, and 299, Wis. Stats., failure to file these forms may result in a forfeiture of between $10 and $25,000, or imprisonment for up to one year, depending on the program and conduct involved. Personally identifiable information on these forms is not intended to be used for any other purpose. NOTE: See the instructions for more information, including where the completed forms should be sent.

State of Wisconsin
Department of Natural Resources

Route to: Watershed/Wastewater ☐ Waste Management ☐ Remediation/Redevelopment ☐ Other ☐ _____

MONITORING WELL CONSTRUCTION
Form 4400-113A Rev. 7-98

Facility/Project Name: EXFOLIATE SITE	Local Grid Location of Well: _____ ft. ☐N. ☐S. _____ ft. ☐E. ☐W.	Well Name: PZ-1
Facility License, Permit or Monitoring No.	Local Grid Origin ☐ (estimated: ☐) or Well Location ☐ Lat. ___ ° ___ ' ___ " Long. ___ ° ___ ' ___ " or	Wis. Unique Well No. / DNR Well ID No.
Facility ID	St. Plane _____ ft. N, _____ ft. E. S/C/N	Date Well Installed: 10/23/2001 (m m d d y y y y)
Type of Well: Well Code 12 / PZ	Section Location of Waste/Source: NE 1/4 of NE 1/4 of Sec. 14, T. 14 N, R. 16 ☑E ☐W	Well Installed By: Name (first, last) and Firm: MIKE McARDLE, M&K ENVIRONMENTAL DRILL
Distance from Waste/Source 80 ft. / Enf. Stds. Apply ☑	Location of Well Relative to Waste/Source: u ☐ Upgradient s ☐ Sidegradient d ☑ Downgradient n ☐ Not Known	Gov. Lot Number: _____

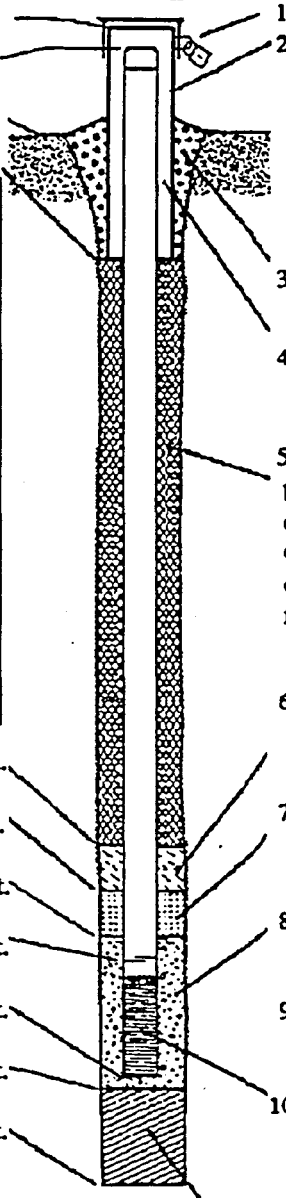

A. Protective pipe, top elevation _____ ft. MSL

B. Well casing, top elevation 891.39 ft. MSL

C. Land surface elevation _____ ft. MSL

D. Surface seal, bottom _____ ft. MSL or 1.0 ft.

12. USCS classification of soil near screen:
GP ☐ GM ☐ GC ☐ GW ☐ SW ☐ SP ☐
SM ☐ SC ☐ ML ☐ MH ☐ CL ☐ CH ☐
Bedrock ☑

13. Sieve analysis performed? ☐ Yes ☑ No

14. Drilling method used: Rotary ☑ 50; Hollow Stem Auger ☐ 41; Other ☐

15. Drilling fluid used: Water ☐ 02; Air ☐ 01; Drilling Mud ☑ 03; None ☐ 99

16. Drilling additives used? ☐ Yes ☑ No

Describe _____

17. Source of water (attach analysis, if required):
MUNICIPAL DEEP WELL

E. Bentonite seal, top _____ ft. MSL or 1.0 ft.

F. Fine sand, top _____ ft. MSL or 36.5 ft.

G. Filter pack, top _____ ft. MSL or 38.5 ft.

H. Screen joint, top _____ ft. MSL or 41.0 ft.

I. Well bottom _____ ft. MSL or 51.0 ft.

J. Filter pack, bottom _____ ft. MSL or 51.0 ft.

K. Borehole, bottom _____ ft. MSL or 51.0 ft.

L. Borehole, diameter 8.0 in.

M. O.D. well casing 2.37 in.

N. I.D. well casing 2.06 in.

1. Cap and lock? ☑ Yes ☐ No

2. Protective cover pipe:
a. Inside diameter: 12.0 in.
b. Length: 1.0 ft.
c. Material: Steel ☑ 04; Other ☐
d. Additional protection? ☐ Yes ☑ No
If yes, describe: _____

3. Surface seal: Bentonite ☐ 30; Concrete ☑ 01; Other ☐

4. Material between well casing and protective pipe: Bentonite ☑ 30; Other ☐

5. Annular space seal: a. Granular/Chipped Bentonite ☑ 33
b. _____ Lbs/gal mud weight . . . Bentonite-sand slurry ☐ 35
c. _____ Lbs/gal mud weight . . . . . Bentonite slurry ☐ 31
d. _____ % Bentonite . . . . . Bentonite-cement grout ☐ 50
e. _____ Ft^3 volume added for any of the above
f. How installed: Tremie ☐ 01; Tremie pumped ☐ 02; Gravity ☑ 08

6. Bentonite seal: a. Bentonite granules ☑ 33
b. ☐1/4 in. ☐3/8 in. ☐1/2 in. Bentonite chips ☐ 32
c. _____ Other ☐

7. Fine sand material: Manufacturer, product name & mesh size
a. BADGER #40-60
b. Volume added _____ ft^3

8. Filter pack material: Manufacturer, product name & mesh size
a. BADGER #65-75
b. Volume added _____ ft^3

9. Well casing: Flush threaded PVC schedule 40 ☑ 23; Flush threaded PVC schedule 80 ☐ 24; Other ☐

10. Screen material: PVC
a. Screen type: Factory cut ☑ 11; Continuous slot ☐ 01; Other ☐
b. Manufacturer _____
c. Slot size: 0.010 in.
d. Slotted length: 10.0 ft.

11. Backfill material (below filter pack): None ☑ 14; Other ☐

I hereby certify that the information on this form is true and correct to the best of my knowledge.

Signature: [signature]	Firm: THE ENVIRONMENTAL MANAGEMENT CO LLC

Please complete both Forms 4400-113A and 4400-113B and return them to the appropriate DNR office and bureau. Completion of these reports is required by chs. 160, 281, 283, 289, 291, 292, 293, 295, and 299, Wis. Stats., and ch. NR 141, Wis. Adm. Code. In accordance with chs. 281, 289, 291, 292, 293, 295, and 299, Wis. Stats., failure to file these forms may result in a forfeiture of between $10 and $25,000, or imprisonment for up to one year, depending on the program and conduct involved. Personally identifiable information on these forms is not intended to be used for any other purpose. NOTE: See the instructions for more information, including where the completed forms should be sent.

State of Wisconsin
Department of Natural Resources

Route to: Watershed/Wastewater ☐ Waste Management ☐ Remediation/Redevelopment ☐ Other ☐ _____

MONITORING WELL CONSTRUCTION

Form 4400-113A Rev. 7-98

Facility/Project Name: EXFOLIATE SITE	Local Grid Location of Well: ____ ft. ☐N. ☐S. ____ ft. ☐E. ☐W.	Well Name: P2-2
Facility License, Permit or Monitoring No.	Local Grid Origin ☐ (estimated: ☐) or Well Location ☐ Lat. ___ ° ___ ' ___ " Long. ___ ° ___ ' ___ " or	Wis. Unique Well No. ___ / DNR Well ID No. ___
Facility ID ___	St. Plane ____ ft. N, ____ ft. E. S/C/N	Date Well Installed: 10/24/2001 (m m d d y y y y)
Type of Well: Well Code 12 / P2	Section Location of Waste/Source: NE 1/4 of NE 1/4 of Sec. 14, T. 14 N, R. 16 ☑E ☐W	Well Installed By: Name (first, last) and Firm: MIKE McAROLE, M&K ENVIRONMENTAL DRILL
Distance from Waste/Source 185 ft. / Enf. Stds. Apply ☑	Location of Well Relative to Waste/Source: u ☐ Upgradient s ☐ Sidegradient d ☑ Downgradient n ☐ Not Known	Gov. Lot Number ___

A. Protective pipe, top elevation ____ ft. MSL

B. Well casing, top elevation 892.05 ft. MSL

C. Land surface elevation ____ ft. MSL

D. Surface seal, bottom ____ ft. MSL or 1.0 ft.

12. USCS classification of soil near screen:
GP ☐ GM ☐ GC ☐ GW ☐ SW ☐ SP ☐
SM ☐ SC ☐ ML ☐ MH ☐ CL ☐ CH ☐
Bedrock ☑

13. Sieve analysis performed? ☐ Yes ☑ No

14. Drilling method used: Rotary ☑ 50; Hollow Stem Auger ☐ 41; Other ☐ ___

15. Drilling fluid used: Water ☐ 02; Air ☐ 01; Drilling Mud ☑ 03; None ☐ 99

16. Drilling additives used? ☐ Yes ☑ No

Describe ____

17. Source of water (attach analysis, if required):
MUNICIPAL DEEP WELL

E. Bentonite seal, top ____ ft. MSL or 1.0 ft.

F. Fine sand, top ____ ft. MSL or 41.0 ft.

G. Filter pack, top ____ ft. MSL or 43.0 ft.

H. Screen joint, top ____ ft. MSL or 45.0 ft.

I. Well bottom ____ ft. MSL or 50.0 ft.

J. Filter pack, bottom ____ ft. MSL or 50.0 ft.

K. Borehole, bottom ____ ft. MSL or 50.0 ft.

L. Borehole, diameter 8.0 in.

M. O.D. well casing 2.37 in.

N. I.D. well casing 2.06 in.

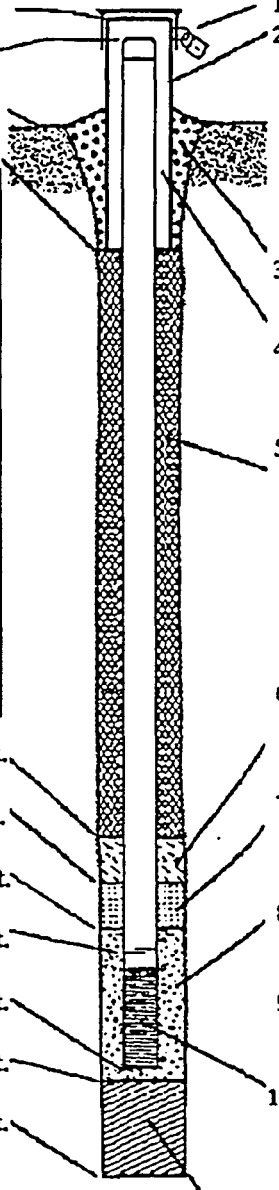

1. Cap and lock? ☑ Yes ☐ No

2. Protective cover pipe:
a. Inside diameter: 12.0 in.
b. Length: 1.0 ft.
c. Material: Steel ☑ 04; Other ☐ ___
d. Additional protection? ☐ Yes ☑ No
If yes, describe: ____

3. Surface seal: Bentonite ☐ 30; Concrete ☑ 01; Other ☐ ___

4. Material between well casing and protective pipe: Bentonite ☑ 30; Other ☐ ___

5. Annular space seal: a. Granular/Chipped Bentonite ☑ 33
b. ____ Lbs/gal mud weight ... Bentonite-sand slurry ☐ 35
c. ____ Lbs/gal mud weight ..... Bentonite slurry ☐ 31
d. ____ % Bentonite ..... Bentonite-cement grout ☐ 50
e. ____ Ft^3 volume added for any of the above
f. How installed: Tremie ☐ 01; Tremie pumped ☐ 02; Gravity ☑ 08

6. Bentonite seal: a. Bentonite granules ☑ 33
b. ☐1/4 in. ☐3/8 in. ☐1/2 in. Bentonite chips ☐ 32
c. ____ Other ☐ ___

7. Fine sand material: Manufacturer, product name & mesh size
a. BADGER #40-60
b. Volume added ____ ft^3

8. Filter pack material: Manufacturer, product name & mesh size
a. BADGER #65-75
b. Volume added ____ ft^3

9. Well casing: Flush threaded PVC schedule 40 ☑ 23; Flush threaded PVC schedule 80 ☐ 24; Other ☐ ___

10. Screen material: PVC
a. Screen type: Factory cut ☑ 11; Continuous slot ☐ 01; Other ☐ ___
b. Manufacturer ____
c. Slot size: 0.010 in.
d. Slotted length: 5.0 ft.

11. Backfill material (below filter pack): None ☑ 14; Other ☐ ___

I hereby certify that the information on this form is true and correct to the best of my knowledge.

Signature: G A Hosler	Firm: THE ENVIRONMENTAL MANAGEMENT CO LLC

Please complete both Forms 4400-113A and 4400-113B and return them to the appropriate DNR office and bureau. Completion of these reports is required by chs. 160, 281, 283, 289, 291, 292, 293, 295, and 299, Wis. Stats., and ch. NR 141, Wis. Adm. Code. In accordance with chs. 281, 289, 291, 292, 293, 295, and 299, Wis. Stats., failure to file these forms may result in a forfeiture of between $10 and $25,000, or imprisonment for up to one year, depending on the program and conduct involved. Personally identifiable information on these forms is not intended to be used for any other purpose. NOTE: See the instructions for more information, including where the completed forms should be sent.

State of Wisconsin
Department of Natural Resources

MONITORING WELL DEVELOPMENT

Form 4400-113B Rev. 7-98

Route to: Watershed/Wastewater ☐ Waste Management ☐
Remediation/Redevelopment ☐ Other ☐ _____

Facility/Project Name	County Name	Well Name
EXFOLIATE SITE	FOND DU LAC	TMW-1

Facility License, Permit or Monitoring Number	County Code	Wis. Unique Well Number	DNR Well ID Number
	20	_____	___

1. Can this well be purged dry? ☑ Yes ☐ No

2. Well development method
   - surged with bailer and bailed ☐ 41
   - surged with bailer and pumped ☐ 61
   - surged with block and bailed ☐ 42
   - surged with block and pumped ☐ 62
   - surged with block, bailed and pumped ☐ 70
   - compressed air ☐ 20
   - bailed only ☐ 10
   - pumped only ☐ 51
   - pumped slowly ☑ 50
   - Other _____ ☐ ___

3. Time spent developing well 10 min.

4. Depth of well (from top of well casisng) 16.9 ft.

5. Inside diameter of well 0.75 in.

6. Volume of water in filter pack and well casing 1.4 gal.

7. Volume of water removed from well 1.0 gal.

8. Volume of water added (if any) 0.0 gal.

9. Source of water added _____

10. Analysis performed on water added? ☐ Yes ☐ No
(If yes, attach results)

	Before Development	After Development
11. Depth to Water (from top of well casing)	a. 7.99 ft.	____.__ ft.
Date	b. 05/02/2001 (m m d d y y y y)	05/02/2001 (m m d d y y y y)
Time	c. 08:00 ☑ a.m. ☐ p.m.	08:10 ☑ a.m. ☐ p.m.
12. Sediment in well bottom	3.0 inches	0.0 inches
13. Water clarity	Clear ☐ 10 Turbid ☑ 15 (Describe)	Clear ☐ 20 Turbid ☑ 25 (Describe)

Fill in if drilling fluids were used and well is at solid waste facility:

14. Total suspended solids	____.__ mg/l	____.__ mg/l
15. COD	____.__ mg/l	____.__ mg/l

16. Well developed by: Name (first, last) and Firm
First Name: JEFF Last Name: HOSLER
Firm: THE ENVIRONMENTAL MANAGEMENT CO LLC

17. Additional comments on development:

Name and Address of Facility Contact/Owner/Responsible Party
First Name: RANDY Last Name: MUELLER
Facility/Firm: EXFOLIATE PROPERTIES LLC
Street: 201 MAIN STREET
City/State/Zip: OAKFIELD WI 53065

I hereby certify that the above information is true and correct to the best of my knowledge.
Signature: J L Hosler
Print Name: JEFFREY L. HOSLER
Firm: THE ENVIRONMENTAL MANAGEMENT CO LLC

NOTE: See instructions for more information including a list of county codes and well type codes.

State of Wisconsin
Department of Natural Resources

MONITORING WELL DEVELOPMENT

Form 4400-113B Rev. 7-98

Route to: Watershed/Wastewater ☐ Waste Management ☐
Remediation/Redevelopment ☐ Other ☐ _____

Facility/Project Name	County Name	Well Name
EXFOLIATE SITE	FOND DU LAC	TMW-2

Facility License, Permit or Monitoring Number	County Code	Wis. Unique Well Number	DNR Well ID Number
	20	_____	___

1. Can this well be purged dry? ☑ Yes ☐ No

2. Well development method
   - surged with bailer and bailed ☐ 41
   - surged with bailer and pumped ☐ 61
   - surged with block and bailed ☐ 42
   - surged with block and pumped ☐ 62
   - surged with block, bailed and pumped ☐ 70
   - compressed air ☐ 20
   - bailed only ☐ 10
   - pumped only ☐ 51
   - pumped slowly ☑ 50
   - Other _____ ☐

3. Time spent developing well 10 min.

4. Depth of well (from top of well casisng) 10.2 ft.

5. Inside diameter of well 0.75 in.

6. Volume of water in filter pack and well casing 0.2 gal.

7. Volume of water removed from well <0.5 gal.

8. Volume of water added (if any) 0.0 gal.

9. Source of water added _____

10. Analysis performed on water added? ☐ Yes ☐ No
(If yes, attach results)

	Before Development	After Development
11. Depth to Water (from top of well casing)	a. 8.70 ft.	____.__ ft.
Date	b. 05/02/2001 (m m d d y y y y)	05/02/2001 (m m d d y y y y)
Time	c. 08:20 ☑ a.m. ☐ p.m.	08:30 ☑ a.m. ☐ p.m.
12. Sediment in well bottom	3.0 inches	0.0 inches
13. Water clarity	Clear ☐ 10 Turbid ☑ 15 (Describe)	Clear ☐ 20 Turbid ☑ 25 (Describe)

Fill in if drilling fluids were used and well is at solid waste facility:

14. Total suspended solids ____.__ mg/l ____.__ mg/l

15. COD ____.__ mg/l ____.__ mg/l

16. Well developed by: Name (first, last) and Firm
First Name: JEFF Last Name: HOSLER
Firm: THE ENVIRONMENTAL MANAGEMENT CO LLC

17. Additional comments on development:
INSUFFICIENT VOLUME OF GROUNDWATER TO SAMPLE - VERY SLOW RECOVERY

Name and Address of Facility Contact/Owner/Responsible Party
First Name: RANDY Last Name: MUELLER
acility/Firm: EXFOLIATE PROPERTIES LLC
Street: 201 MAIN STREET
City/State/Zip: OAKFIELD WI 53065

I hereby certify that the above information is true and correct to the best of my knowledge.
Signature: J L Hosler
Print Name: JEFFREY L. HOSLER
Firm: THE ENVIRONMENTAL MANAGEMENT CO LLC

NOTE: See instructions for more information including a list of county codes and well type codes.

State of Wisconsin
Department of Natural Resources

MONITORING WELL DEVELOPMENT

Form 4400-113B Rev. 7-98

Route to: Watershed/Wastewater ☐ Waste Management ☐
Remediation/Redevelopment ☐ Other ☐ _____

Facility/Project Name	County Name	Well Name
EXFOLIATE SITE	FOND DU LAC	TMW-3

Facility License, Permit or Monitoring Number	County Code	Wis. Unique Well Number	DNR Well ID Number
	20	_____	___

1. Can this well be purged dry? ☑ Yes ☐ No

2. Well development method
   - surged with bailer and bailed ☐ 41
   - surged with bailer and pumped ☐ 61
   - surged with block and bailed ☐ 42
   - surged with block and pumped ☐ 62
   - surged with block, bailed and pumped ☐ 70
   - compressed air ☐ 20
   - bailed only ☐ 10
   - pumped only ☐ 51
   - pumped slowly ☑ 50
   - Other _____ ☐

3. Time spent developing well 10 min.

4. Depth of well (from top of well casisng) 13.5 ft.

5. Inside diameter of well 0.75 in.

6. Volume of water in filter pack and well casing 0.9 gal.

7. Volume of water removed from well 2.0 gal.

8. Volume of water added (if any) 0.0 gal.

9. Source of water added _____

10. Analysis performed on water added? ☐ Yes ☐ No
(If yes, attach results)

	Before Development	After Development
11. Depth to Water (from top of well casing)	a. 7.82 ft.	___.___ ft.
Date	b. 05/02/2001 (m m d d y y y y)	05/02/2001 (m m d d y y y y)
Time	c. 08:40 ☑ a.m. ☐ p.m.	08:50 ☑ a.m. ☐ p.m.
12. Sediment in well bottom	3.0 inches	0.0 inches
13. Water clarity	Clear ☐ 10 Turbid ☑ 15 (Describe)	Clear ☐ 20 Turbid ☑ 25 (Describe)

Fill in if drilling fluids were used and well is at solid waste facility:

14. Total suspended solids	____.__ mg/l	____.__ mg/l
15. COD	____.__ mg/l	____.__ mg/l

16. Well developed by: Name (first, last) and Firm
First Name: JEFF Last Name: HOSLER
Firm: THE ENVIRONMENTAL MANAGEMENT CO LLC

17. Additional comments on development:

Name and Address of Facility Contact/Owner/Responsible Party
First Name: RANDY Last Name: MUELLER
Facility/Firm: EXFOLIATE PROPERTIES LLC
Street: 201 MAIN STREET
City/State/Zip: OAKFIELD WI 53065

I hereby certify that the above information is true and correct to the best of my knowledge.
Signature: J L Hosler
Print Name: JEFFREY L. HOSLER
Firm: THE ENVIRONMENTAL MANAGEMENT CO LLC

NOTE: See instructions for more information including a list of county codes and well type codes.

State of Wisconsin
Department of Natural Resources

MONITORING WELL DEVELOPMENT

Form 4400-113B Rev. 7-98

Route to: Watershed/Wastewater ☐ Waste Management ☐
Remediation/Redevelopment ☐ Other ☐ _____

Facility/Project Name	County Name	Well Name
EXFOLIATE SITE	FOND DU LAC	TMW-4

Facility License, Permit or Monitoring Number	County Code	Wis. Unique Well Number	DNR Well ID Number
	20	_____	___

1. Can this well be purged dry? ☑ Yes ☐ No

2. Well development method
   - surged with bailer and bailed ☐ 41
   - surged with bailer and pumped ☐ 61
   - surged with block and bailed ☐ 42
   - surged with block and pumped ☐ 62
   - surged with block, bailed and pumped ☐ 70
   - compressed air ☐ 20
   - bailed only ☐ 10
   - pumped only ☐ 51
   - pumped slowly ☑ 50
   - Other _____ ☐ ___

3. Time spent developing well 10 min.

4. Depth of well (from top of well casisng) 13.1 ft.

5. Inside diameter of well 0.75 in.

6. Volume of water in filter pack and well casing 0.7 gal.

7. Volume of water removed from well 2.0 gal.

8. Volume of water added (if any) 0.0 gal.

9. Source of water added _____

10. Analysis performed on water added? ☐ Yes ☐ No
(If yes, attach results)

	Before Development	After Development
11. Depth to Water (from top of well casing)	a. 9.03 ft.	___.___ ft.
Date	b. 05/02/2001 (mm dd yyyy)	05/02/2001 (mm dd yyyy)
Time	c. 09:00 ☑ a.m. ☐ p.m.	09:10 ☑ a.m. ☐ p.m.
12. Sediment in well bottom	3.0 inches	0.0 inches
13. Water clarity	Clear ☐ 10 Turbid ☑ 15 (Describe)	Clear ☑ 20 Turbid ☐ 25 (Describe)

Fill in if drilling fluids were used and well is at solid waste facility:

14. Total suspended solids	____.__ mg/l	____.__ mg/l
15. COD	____.__ mg/l	____.__ mg/l

16. Well developed by: Name (first, last) and Firm
First Name: JEFF Last Name: HOSLER
Firm: THE ENVIRONMENTAL MANAGEMENT CO LLC

17. Additional comments on development:

Name and Address of Facility Contact/Owner/Responsible Party
First Name: RANDY Last Name: MUELLER
Facility/Firm: EXFOLIATE PROPERTIES LLC
Street: 201 MAIN STREET
City/State/Zip: OAKFIELD WI 53065

I hereby certify that the above information is true and correct to the best of my knowledge.
Signature: J L Hosler
Print Name: JEFFREY L. HOSLER
Firm: THE ENVIRONMENTAL MANAGEMENT CO LLC

NOTE: See instructions for more information including a list of county codes and well type codes.

State of Wisconsin
Department of Natural Resources

MONITORING WELL DEVELOPMENT

Form 4400-113B Rev. 7-98

Route to: Watershed/Wastewater ☐ Waste Management ☐
Remediation/Redevelopment ☐ Other ☐ _____

Facility/Project Name	County Name	Well Name
EXFOLIATE SITE	FOND DU LAC	TMW-6

Facility License, Permit or Monitoring Number	County Code	Wis. Unique Well Number	DNR Well ID Number
	20	_____	___

1. Can this well be purged dry? ☑ Yes ☐ No

2. Well development method

surged with bailer and bailed	☐	41
surged with bailer and pumped	☐	61
surged with block and bailed	☐	42
surged with block and pumped	☐	62
surged with block, bailed and pumped	☐	70
compressed air	☐	20
bailed only	☐	10
pumped only	☐	51
pumped slowly	☑	50
Other _____	☐	

3. Time spent developing well 15 min.

4. Depth of well (from top of well casisng) 14.5 ft.

5. Inside diameter of well 0.75 in.

6. Volume of water in filter pack and well casing 1.0 gal.

7. Volume of water removed from well 2.5 gal.

8. Volume of water added (if any) 0.0 gal.

9. Source of water added _____

10. Analysis performed on water added? ☐ Yes ☐ No
(If yes, attach results)

	Before Development	After Development
11. Depth to Water (from top of well casing)	a. 8.20 ft.	___.___ ft.
Date	b. 05/02/2001 (mm dd yyyy)	05/02/2001 (mm dd yyyy)
Time	c. 09:20 ☑ a.m. ☐ p.m.	09:35 ☑ a.m. ☐ p.m.
12. Sediment in well bottom	3.0 inches	0.0 inches
13. Water clarity	Clear ☐ 10 Turbid ☑ 15 (Describe)	Clear ☑ 20 Turbid ☐ 25 (Describe)

Fill in if drilling fluids were used and well is at solid waste facility:

14. Total suspended solids	____.__ mg/l	____.__ mg/l
15. COD	____.__ mg/l	____.__ mg/l

16. Well developed by: Name (first, last) and Firm
First Name: JEFF Last Name: HOSLER
Firm: THE ENVIRONMENTAL MANAGEMENT CO LLC

17. Additional comments on development:

Name and Address of Facility Contact/Owner/Responsible Party
First Name: RANDY Last Name: MUELLER
Facility/Firm: EXFOLIATE PROPERTIES LLC
Street: 201 MAIN STREET
City/State/Zip: OAKFIELD WI 53065

I hereby certify that the above information is true and correct to the best of my knowledge.
Signature: J L Hosler
Print Name: JEFFREY L. HOSLER
Firm: THE ENVIRONMENTAL MANAGEMENT CO LLC

NOTE: See instructions for more information including a list of county codes and well type codes.

State of Wisconsin
Department of Natural Resources

MONITORING WELL DEVELOPMENT

Form 4400-113B Rev. 7-98

Route to: Watershed/Wastewater ☐ Waste Management ☐
Remediation/Redevelopment ☐ Other ☐ _____

Facility/Project Name	County Name	Well Name
EXFOLIATE SITE	FOND DU LAC	TMW-7

Facility License, Permit or Monitoring Number	County Code	Wis. Unique Well Number	DNR Well ID Number
	20	_____	___

1. Can this well be purged dry? ☑ Yes ☐ No

2. Well development method
   - surged with bailer and bailed ☐ 41
   - surged with bailer and pumped ☐ 61
   - surged with block and bailed ☐ 42
   - surged with block and pumped ☐ 62
   - surged with block, bailed and pumped ☐ 70
   - compressed air ☐ 20
   - bailed only ☐ 10
   - pumped only ☐ 51
   - pumped slowly ☑ 50
   - Other _____ ☐

3. Time spent developing well 10 min.

4. Depth of well (from top of well casisng) 17.5 ft.

5. Inside diameter of well 0.75 in.

6. Volume of water in filter pack and well casing 1.6 gal.

7. Volume of water removed from well <0.5 gal.

8. Volume of water added (if any) 0.0 gal.

9. Source of water added _____

10. Analysis perfomed on water added? ☐ Yes ☐ No
(If yes, attach results)

	Before Development	After Development
11. Depth to Water (from top of well casing)	a. 7.66 ft.	____.__ ft.
Date	b. 05/02/2001 (m m d d y y y y)	05/02/2001 (m m d d y y y y)
Time	c. 09:45 ☑ a.m. ☐ p.m.	09:55 ☑ a.m. ☐ p.m.
12. Sediment in well bottom	3.0 inches	0.0 inches
13. Water clarity	Clear ☐ 10 Turbid ☑ 15 (Describe)	Clear ☐ 20 Turbid ☑ 25 (Describe)

Fill in if drilling fluids were used and well is at solid waste facility:

14. Total suspended solids ____.__ mg/l ____.__ mg/l

15. COD ____.__ mg/l ____.__ mg/l

16. Well developed by: Name (first, last) and Firm
First Name: JEFF Last Name: HOSLER
Firm: THE ENVIRONMENTAL MANAGEMENT CO LLC

17. Additional comments on development:

APPARENT FREE PRODUCT WITH BLACK COLOR - SWEET ODOR

Name and Address of Facility Contact/Owner/Responsible Party
First Name: RANDY Last Name: MUELLER
Facility/Firm: EXFOLIATE PROPERTIES LLC
Street: 201 MAIN STREET
City/State/Zip: OAKFIELD WI 53065

I hereby certify that the above information is true and correct to the best of my knowledge.
Signature: J L Hosler
Print Name: JEFFREY L. HOSLER
Firm: THE ENVIRONMENTAL MANAGEMENT CO LLC

NOTE: See instructions for more information including a list of county codes and well type codes.

State of Wisconsin
Department of Natural Resources

MONITORING WELL DEVELOPMENT

Form 4400-113B Rev. 7-98

Route to: Watershed/Wastewater ☐ Waste Management ☐
Remediation/Redevelopment ☐ Other ☐ _____

Facility/Project Name	County Name	Well Name
EXFOLIATE SITE	FOND DU LAC	TMW-8

Facility License, Permit or Monitoring Number	County Code	Wis. Unique Well Number	DNR Well ID Number
	20	_____	___

1. Can this well be purged dry? ☑ Yes ☐ No

2. Well development method
   - surged with bailer and bailed ☐ 41
   - surged with bailer and pumped ☐ 61
   - surged with block and bailed ☐ 42
   - surged with block and pumped ☐ 62
   - surged with block, bailed and pumped ☐ 70
   - compressed air ☐ 20
   - bailed only ☐ 10
   - pumped only ☐ 51
   - pumped slowly ☑ 50
   - Other _____ ☐

3. Time spent developing well 10 min.

4. Depth of well (from top of well casisng) 11.2 ft.

5. Inside diameter of well 0.75 in.

6. Volume of water in filter pack and well casing 0.6 gal.

7. Volume of water removed from well 1.0 gal.

8. Volume of water added (if any) 0.0 gal.

9. Source of water added _____

10. Analysis performed on water added? ☐ Yes ☐ No
(If yes, attach results)

	Before Development	After Development
11. Depth to Water (from top of well casing)	a. 7.18 ft.	____.__ ft.
Date	b. 05/02/2001 (m m d d y y y y)	05/02/2001 (m m d d y y y y)
Time	c. 10:05 ☑ a.m. ☐ p.m.	10:15 ☑ a.m. ☐ p.m.
12. Sediment in well bottom	3.0 inches	0.0 inches
13. Water clarity	Clear ☐ 10 Turbid ☑ ~~15~~ (Describe)	Clear ☐ 20 Turbid ☑ ~~25~~ (Describe)

Fill in if drilling fluids were used and well is at solid waste facility:

14. Total suspended solids	____.__ mg/l	____.__ mg/l
15. COD	____.__ mg/l	____.__ mg/l

16. Well developed by: Name (first, last) and Firm
First Name: JEFF Last Name: HOSLER
Firm: THE ENVIRONMENTAL MANAGEMENT CO LLC

17. Additional comments on development:

Name and Address of Facility Contact/Owner/Responsible Party
First Name: RANDY Last Name: MUELLER
Facility/Firm: EXFOLIATE PROPERTIES LLC
Street: 201 MAIN STREET
City/State/Zip: OAKFIELD WI 53065

I hereby certify that the above information is true and correct to the best of my knowledge.
Signature: J L Hosler
Print Name: JEFFREY L. HOSLER
Firm: THE ENVIRONMENTAL MANAGEMENT CO LLC

NOTE: See instructions for more information including a list of county codes and well type codes.

State of Wisconsin
Department of Natural Resources

MONITORING WELL DEVELOPMENT

Form 4400-113B Rev. 7-98

Route to: Watershed/Wastewater ☐ Waste Management ☐
Remediation/Redevelopment ☐ Other ☐ _____

Facility/Project Name	County Name	Well Name
EXFOLIATE SITE	FOND DU LAC	TMW-9

Facility License, Permit or Monitoring Number	County Code	Wis. Unique Well Number	DNR Well ID Number
	20	_____	___

1. Can this well be purged dry? ☑ Yes ☐ No

2. Well development method
   - surged with bailer and bailed ☐ 41
   - surged with bailer and pumped ☐ 61
   - surged with block and bailed ☐ 42
   - surged with block and pumped ☐ 62
   - surged with block, bailed and pumped ☐ 70
   - compressed air ☐ 20
   - bailed only ☐ 10
   - pumped only ☐ 51
   - pumped slowly ☑ 50
   - Other _____ ☐

3. Time spent developing well 10 min.

4. Depth of well (from top of well casisng) 15.0 ft.

5. Inside diameter of well 0.75 in.

6. Volume of water in filter pack and well casing 1.2 gal.

7. Volume of water removed from well 1.0 gal.

8. Volume of water added (if any) 0.0 gal.

9. Source of water added _____

10. Analysis performed on water added? ☐ Yes ☐ No
(If yes, attach results)

	Before Development	After Development
11. Depth to Water (from top of well casing)	a. 7.75 ft.	____.__ ft.
Date	b. 05/02/2001 (mm dd yyyy)	05/02/2001 (mm dd yyyy)
Time	c. 10:25 ☑ a.m. ☐ p.m.	10:35 ☑ a.m. ☐ p.m.
12. Sediment in well bottom	3.0 inches	0.0 inches
13. Water clarity	Clear ☐ 10 Turbid ☑ 15 (Describe)	Clear ☐ 20 Turbid ☑ 25 (Describe)

Fill in if drilling fluids were used and well is at solid waste facility:

14. Total suspended solids	____.__ mg/l	____.__ mg/l
15. COD	____.__ mg/l	____.__ mg/l

16. Well developed by: Name (first, last) and Firm
First Name: JEFF Last Name: HOSLER
Firm: THE ENVIRONMENTAL MANAGEMENT CO LLC

17. Additional comments on development:

FREE PRODUCT PRESENT-
DIESEL OIL ODOR

Name and Address of Facility Contact/Owner/Responsible Party
First Name: RANDY Last Name: MUELLER
Facility/Firm: EXFOLIATE PROPERTIES LLC
Street: 201 MAIN STREET
City/State/Zip: OAKFIELD WI 53065

I hereby certify that the above information is true and correct to the best of my knowledge.
Signature: J L Hosler
Print Name: JEFFREY L. HOSLER
Firm: THE ENVIRONMENTAL MANAGEMENT CO LLC

NOTE: See instructions for more information including a list of county codes and well type codes.

State of Wisconsin
Department of Natural Resources

MONITORING WELL DEVELOPMENT

Form 4400-113B Rev. 7-98

Route to: Watershed/Wastewater ☐ Waste Management ☐
Remediation/Redevelopment ☐ Other ☐ _____

Facility/Project Name	County Name	Well Name
EXFOLIATE SITE	FOND DU LAC	TMW-10

Facility License, Permit or Monitoring Number	County Code	Wis. Unique Well Number	DNR Well ID Number
	20	_____	___

1. Can this well be purged dry? ☑ Yes ☐ No

2. Well development method
- surged with bailer and bailed ☐ 41
- surged with bailer and pumped ☐ 61
- surged with block and bailed ☐ 42
- surged with block and pumped ☐ 62
- surged with block, bailed and pumped ☐ 70
- compressed air ☐ 20
- bailed only ☐ 10
- pumped only ☐ 51
- pumped slowly ☑ 50
- Other _____ ☐

3. Time spent developing well 15 min.

4. Depth of well (from top of well casisng) 15.0 ft.

5. Inside diameter of well 0.75 in.

6. Volume of water in filter pack and well casing 1.0 gal.

7. Volume of water removed from well 2.0 gal.

8. Volume of water added (if any) 0.0 gal.

9. Source of water added _____

10. Analysis performed on water added? ☐ Yes ☐ No
(If yes, attach results)

	Before Development	After Development
11. Depth to Water (from top of well casing)	a. 8.76 ft.	___.__ ft.
Date	b. 05/02/2001 (m m d d y y y y)	05/02/2001 (m m d d y y y y)
Time	c. 10:45 ☑ a.m. ☐ p.m.	11:00 ☑ a.m. ☐ p.m.
12. Sediment in well bottom	3.0 inches	0.0 inches
13. Water clarity	Clear ☐ 10 Turbid ☑ 15 (Describe)	Clear ☐ 20 Turbid ☑ 25 (Describe)

Fill in if drilling fluids were used and well is at solid waste facility:

14. Total suspended solids	____.__ mg/l	____.__ mg/l
15. COD	____.__ mg/l	____.__ mg/l

16. Well developed by: Name (first, last) and Firm
First Name: JEFF Last Name: HOSLER
Firm: THE ENVIRONMENTAL MANAGEMENT CO LLC

17. Additional comments on development:

FREE PRODUCT PRESENT-
DIESEL OIL ODOR

Name and Address of Facility Contact/Owner/Responsible Party
First Name: RANDY Last Name: MUELLER
Facility/Firm: EXFOLIATE PROPERTIES LLC
Street: 201 MAIN STREET
City/State/Zip: OAKFIELD WI 53065

I hereby certify that the above information is true and correct to the best of my knowledge.
Signature: J L Hosler
Print Name: JEFFREY L. HOSLER
Firm: THE ENVIRONMENTAL MANAGEMENT CO LLC

NOTE: See instructions for more information including a list of county codes and well type codes.

State of Wisconsin
Department of Natural Resources

MONITORING WELL DEVELOPMENT

Form 4400-113B Rev. 7-98

Route to: Watershed/Wastewater ☐ Waste Management ☐
Remediation/Redevelopment ☐ Other ☐ _____

Facility/Project Name	County Name	Well Name
EXFOLIATE SITE	FOND DU LAC	TMW-11

Facility License, Permit or Monitoring Number	County Code	Wis. Unique Well Number	DNR Well ID Number
	20	_____	___

1. Can this well be purged dry? ☑ Yes ☐ No

2. Well development method
   - surged with bailer and bailed ☐ 41
   - surged with bailer and pumped ☐ 61
   - surged with block and bailed ☐ 42
   - surged with block and pumped ☐ 62
   - surged with block, bailed and pumped ☐ 70
   - compressed air ☐ 20
   - bailed only ☐ 10
   - pumped only ☐ 51
   - pumped slowly ☑ 50
   - Other _____ ☐

3. Time spent developing well 15 min.

4. Depth of well (from top of well casisng) 13.4 ft.

5. Inside diameter of well 0.75 in.

6. Volume of water in filter pack and well casing 0.4 gal.

7. Volume of water removed from well 2.5 gal.

8. Volume of water added (if any) 0.0 gal.

9. Source of water added _____

10. Analysis performed on water added? ☐ Yes ☐ No
(If yes, attach results)

	Before Development	After Development
11. Depth to Water (from top of well casing)	a. 11.22 ft.	___.__ ft.
Date	b. 05/02/2001 (m m d d y y y y)	05/02/2001 (m m d d y y y y)
Time	c. 11:10 ☑ a.m. ☐ p.m.	11:25 ☑ a.m. ☐ p.m.
12. Sediment in well bottom	3.0 inches	0.0 inches
13. Water clarity	Clear ☐ 10 Turbid ☑ 15 (Describe)	Clear ☐ 20 Turbid ☑ 25 (Describe) SLIGHTLY SILTY

Fill in if drilling fluids were used and well is at solid waste facility:

14. Total suspended solids	____.__ mg/l	____.__ mg/l
15. COD	____.__ mg/l	____.__ mg/l

16. Well developed by: Name (first, last) and Firm
First Name: JEFF Last Name: HOSLER
Firm: THE ENVIRONMENTAL MANAGEMENT CO LLC

17. Additional comments on development:

FREE PRODUCT PRESENT -
DIESEL OIL ODOR

Name and Address of Facility Contact/Owner/Responsible Party
First Name: RANDY Last Name: MUELLER
Facility/Firm: EXFOLIATE PROPERTIES LLC
Street: 201 MAIN STREET
City/State/Zip: OAKFIELD WI 53065

I hereby certify that the above information is true and correct to the best of my knowledge.
Signature: J L Hosler
Print Name: JEFFREY L. HOSLER
Firm: THE ENVIRONMENTAL MANAGEMENT CO LLC

NOTE: See instructions for more information including a list of county codes and well type codes.

State of Wisconsin
Department of Natural Resources

MONITORING WELL DEVELOPMENT

Form 4400-113B Rev. 7-98

Route to: Watershed/Wastewater ☐ Waste Management ☐
Remediation/Redevelopment ☐ Other ☐ _____

Facility/Project Name	County Name	Well Name
EXFOLIATE SITE	FOND DU LAC	TMW-12

Facility License, Permit or Monitoring Number	County Code	Wis. Unique Well Number	DNR Well ID Number
	20	_____	___

1. Can this well be purged dry? ☑ Yes ☐ No

2. Well development method
   - surged with bailer and bailed ☐ 41
   - surged with bailer and pumped ☐ 61
   - surged with block and bailed ☐ 42
   - surged with block and pumped ☐ 62
   - surged with block, bailed and pumped ☐ 70
   - compressed air ☐ 20
   - bailed only ☐ 10
   - pumped only ☐ 51
   - pumped slowly ☑ 50
   - Other _____ ☐

3. Time spent developing well 15 min.

4. Depth of well (from top of well casisng) 16.4 ft.

5. Inside diameter of well 0.75 in.

6. Volume of water in filter pack and well casing 1.2 gal.

7. Volume of water removed from well 2.5 gal.

8. Volume of water added (if any) 0.0 gal.

9. Source of water added _____

10. Analysis performed on water added? ☐ Yes ☐ No
(If yes, attach results)

	Before Development	After Development
11. Depth to Water (from top of well casing)	a. 8.92 ft.	___.___ ft.
Date	b. 05/02/2001 (mm dd yyyy)	05/02/2001 (mm dd yyyy)
Time	c. 11:35 ☑ a.m. ☐ p.m.	11:50 ☑ a.m. ☐ p.m.
12. Sediment in well bottom	3.0 inches	0.0 inches
13. Water clarity	Clear ☐ 10 Turbid ☐ 15 (Describe) _____	Clear ☐ 20 Turbid ☐ 25 (Describe) SLIGHTLY SILTY

Fill in if drilling fluids were used and well is at solid waste facility:

14. Total suspended solids	____.__ mg/l	____.__ mg/l
15. COD	____.__ mg/l	____.__ mg/l

16. Well developed by: Name (first, last) and Firm
First Name: JEFF Last Name: HOSLER
Firm: THE ENVIRONMENTAL MANAGEMENT CO LLC

17. Additional comments on development:

Name and Address of Facility Contact/Owner/Responsible Party
First Name: RANDY Last Name: MUELLER
Facility/Firm: EXFOLIATE PROPERTIES LLC
Street: 201 MAIN STREET
City/State/Zip: OAKFIELD WI 53065

I hereby certify that the above information is true and correct to the best of my knowledge.
Signature: J L Hosler
Print Name: JEFFREY L. HOSLER
Firm: THE ENVIRONMENTAL MANAGEMENT CO LLC

NOTE: See instructions for more information including a list of county codes and well type codes.

State of Wisconsin
Department of Natural Resources

MONITORING WELL DEVELOPMENT

Form 4400-113B Rev. 7-98

Route to: Watershed/Wastewater ☐ Waste Management ☐
Remediation/Redevelopment ☐ Other ☐ _____

Facility/Project Name	County Name	Well Name
EXFOLIATE SITE	FOND DU LAC	MW-1

Facility License, Permit or Monitoring Number	County Code	Wis. Unique Well Number	DNR Well ID Number
	20	_____	___

1. Can this well be purged dry? ☐ Yes ☑ No

2. Well development method
   - surged with bailer and bailed ☐ 41
   - surged with bailer and pumped ☑ 61
   - surged with block and bailed ☐ 42
   - surged with block and pumped ☐ 62
   - surged with block, bailed and pumped ☐ 70
   - compressed air ☐ 20
   - bailed only ☐ 10
   - pumped only ☐ 51
   - pumped slowly ☐ 50
   - Other _____ ☐

3. Time spent developing well 40 min.

4. Depth of well (from top of well casisng) 20.5 ft.

5. Inside diameter of well 2.06 in.

6. Volume of water in filter pack and well casing 12.5 gal.

7. Volume of water removed from well 40.0 gal.

8. Volume of water added (if any) 0.0 gal.

9. Source of water added _____

10. Analysis performed on water added? ☐ Yes ☐ No
(If yes, attach results)

	Before Development	After Development
11. Depth to Water (from top of well casing)	a. 7.19 ft.	____.__ ft.
Date	b. 11/28/2001 (m m d d y y y y)	11/28/2001 (m m d d y y y y)
Time	c. 07:00 ☑ a.m. ☐ p.m.	07:40 ☑ a.m. ☐ p.m.
12. Sediment in well bottom	6.0 inches	0.0 inches
13. Water clarity	Clear ☐ 10 Turbid ☑ 15 (Describe)	Clear ☑ 20 Turbid ☐ 25 (Describe)

Fill in if drilling fluids were used and well is at solid waste facility:

14. Total suspended solids	____.__ mg/l	____.__ mg/l
15. COD	____.__ mg/l	____.__ mg/l

16. Well developed by: Name (first, last) and Firm
First Name: JEFF Last Name: HOSLER
Firm: THE ENVIRONMENTAL MANAGEMENT CO LLC

17. Additional comments on development:

Name and Address of Facility Contact/Owner/Responsible Party
First Name: RANDY Last Name: MUELLER
Facility/Firm: EXFOLIATE PROPERTIES LLC
Street: 201 MAIN STREET
City/State/Zip: OAKFIELD WI 53065

I hereby certify that the above information is true and correct to the best of my knowledge.
Signature: J L Hosler
Print Name: JEFFREY L. HOSLER
Firm: THE ENVIRONMENTAL MANAGEMENT CO LLC

NOTE: See instructions for more information including a list of county codes and well type codes.

State of Wisconsin
Department of Natural Resources

MONITORING WELL DEVELOPMENT

Form 4400-113B Rev. 7-98

Route to: Watershed/Wastewater ☐ Waste Management ☐
Remediation/Redevelopment ☐ Other ☐ _____

Facility/Project Name	County Name	Well Name
EXFOLIATE SITE	FOND DU LAC	MW-2

Facility License, Permit or Monitoring Number	County Code	Wis. Unique Well Number	DNR Well ID Number
	20	_____	___

1. Can this well be purged dry? ☑ Yes ☐ No

2. Well development method

surged with bailer and bailed	☐ 41
surged with bailer and pumped	☑ 61
surged with block and bailed	☐ 42
surged with block and pumped	☐ 62
surged with block, bailed and pumped	☐ 70
compressed air	☐ 20
bailed only	☐ 10
pumped only	☐ 51
pumped slowly	☐ 50
Other _____	☐

3. Time spent developing well 16 min.

4. Depth of well (from top of well casisng) 19.3 ft.

5. Inside diameter of well 2.06 in.

6. Volume of water in filter pack and well casing 11.5 gal.

7. Volume of water removed from well 8.0 gal.

8. Volume of water added (if any) 0.0 gal.

9. Source of water added _____

10. Analysis performed on water added? ☐ Yes ☐ No
(If yes, attach results)

	Before Development	After Development
11. Depth to Water (from top of well casing)	a. 7.07 ft.	19.30 ft.
Date	b. 11/28/2001 (m m d d y y y y)	11/28/2001 (m m d d y y y y)
Time	c. 07:50 ☑ a.m. ☐ p.m.	08:06 ☑ a.m. ☐ p.m.
12. Sediment in well bottom	6.0 inches	0.0 inches
13. Water clarity	Clear ☐ 10 Turbid ☑ 15 (Describe)	Clear ☑ 20 Turbid ☐ 25 (Describe)

Fill in if drilling fluids were used and well is at solid waste facility:

14. Total suspended solids	____.__ mg/l	____.__ mg/l
15. COD	____.__ mg/l	____.__ mg/l

16. Well developed by: Name (first, last) and Firm
First Name: JEFF Last Name: HOSLER
Firm: THE ENVIRONMENTAL MANAGEMENT CO LLC

17. Additional comments on development:

Name and Address of Facility Contact/Owner/Responsible Party
First Name: RANDY Last Name: MUELLER
Facility/Firm: EXFOLIATE PROPERTIES LLC
Street: 201 MAIN STREET
City/State/Zip: OAKFIELD WI 53065

I hereby certify that the above information is true and correct to the best of my knowledge.
Signature: J Hosler
Print Name: JEFFREY L. HOSLER
Firm: THE ENVIRONMENTAL MANAGEMENT CO LLC

NOTE: See instructions for more information including a list of county codes and well type codes.

State of Wisconsin
Department of Natural Resources

MONITORING WELL DEVELOPMENT

Form 4400-113B Rev. 7-98

Route to: Watershed/Wastewater ☐ Waste Management ☐
Remediation/Redevelopment ☐ Other ☐ _____

Facility/Project Name	County Name	Well Name
EXFOLIATE SITE	FOND DU LAC	MW-3

Facility License, Permit or Monitoring Number	County Code	Wis. Unique Well Number	DNR Well ID Number
	20	_____	___

1. Can this well be purged dry? ☑ Yes ☐ No

2. Well development method
   - surged with bailer and bailed ☐ 41
   - surged with bailer and pumped ☑ 61
   - surged with block and bailed ☐ 42
   - surged with block and pumped ☐ 62
   - surged with block, bailed and pumped ☐ 70
   - compressed air ☐ 20
   - bailed only ☐ 10
   - pumped only ☐ 51
   - pumped slowly ☐ 50
   - Other _____ ☐

3. Time spent developing well 25 min.

4. Depth of well (from top of well casisng) 19.7 ft.

5. Inside diameter of well 2.06 in.

6. Volume of water in filter pack and well casing 13.3 gal.

7. Volume of water removed from well 12.5 gal.

8. Volume of water added (if any) 0.0 gal.

9. Source of water added _____

10. Analysis performed on water added? ☐ Yes ☐ No
(If yes, attach results)

	Before Development	After Development
11. Depth to Water (from top of well casing)	a. 5.60 ft.	19.70 ft.
Date	b. 11/28/2001 (m m d d y y y y)	11/28/2001 (m m d d y y y y)
Time	c. 08:16 ☑ a.m. ☐ p.m.	08:41 ☑ a.m. ☐ p.m.
12. Sediment in well bottom	6.0 inches	0.0 inches
13. Water clarity	Clear ☐ 10 Turbid ☑ ~~15~~ (Describe)	Clear ☑ 20 Turbid ☐ 25 (Describe)

Fill in if drilling fluids were used and well is at solid waste facility:

14. Total suspended solids	____.__ mg/l	____.__ mg/l
15. COD	____.__ mg/l	____.__ mg/l

16. Well developed by: Name (first, last) and Firm
First Name: JEFF Last Name: HOSLER
Firm: THE ENVIRONMENTAL MANAGEMENT CO LLC

17. Additional comments on development:
PETROLEUM HYDROCARBON ODOR

Name and Address of Facility Contact/Owner/Responsible Party
First Name: RANDY Last Name: MUELLER
Facility/Firm: EXFOLIATE PROPERTIES LLC
Street: 201 MAIN STREET
City/State/Zip: OAKFIELD WI 53065

I hereby certify that the above information is true and correct to the best of my knowledge.
Signature: J Hosler
Print Name: JEFFREY L. HOSLER
Firm: THE ENVIRONMENTAL MANAGEMENT CO LLC

NOTE: See instructions for more information including a list of county codes and well type codes.

State of Wisconsin
Department of Natural Resources

MONITORING WELL DEVELOPMENT

Form 4400-113B Rev. 7-98

Route to: Watershed/Wastewater ☐ Waste Management ☐
Remediation/Redevelopment ☐ Other ☐ _____

Facility/Project Name	County Name	Well Name
EXFOLIATE SITE	FOND DU LAC	MW-4

Facility License, Permit or Monitoring Number	County Code	Wis. Unique Well Number	DNR Well ID Number
	20	_____	___

1. Can this well be purged dry? ☐ Yes ☑ No

2. Well development method
   - surged with bailer and bailed ☐ 41
   - surged with bailer and pumped ☑ 61
   - surged with block and bailed ☐ 42
   - surged with block and pumped ☐ 62
   - surged with block, bailed and pumped ☐ 70
   - compressed air ☐ 20
   - bailed only ☐ 10
   - pumped only ☐ 51
   - pumped slowly ☐ 50
   - Other _____ ☐

3. Time spent developing well 50 min.

4. Depth of well (from top of well casisng) 20.4 ft.

5. Inside diameter of well 2.06 in.

6. Volume of water in filter pack and well casing 11.7 gal.

7. Volume of water removed from well 50.0 gal.

8. Volume of water added (if any) 0.0 gal.

9. Source of water added _____

10. Analysis performed on water added? ☐ Yes ☐ No
(If yes, attach results)

	Before Development	After Development
11. Depth to Water (from top of well casing)	a. 7.95 ft.	___.___ ft.
Date	b. 11/28/2001 (m m d d y y y y)	11/28/2001 (m m d d y y y y)
Time	c. 08:51 ☑ a.m. ☐ p.m.	09:41 ☑ a.m. ☐ p.m.
12. Sediment in well bottom	6.0 inches	0.0 inches
13. Water clarity	Clear ☐ 10 Turbid ☑ 15 (Describe)	Clear ☑ 20 Turbid ☐ 25 (Describe)

Fill in if drilling fluids were used and well is at solid waste facility:

14. Total suspended solids	____.__ mg/l	____.__ mg/l
15. COD	____.__ mg/l	____.__ mg/l

16. Well developed by: Name (first, last) and Firm
First Name: JEFF Last Name: HOSLER
Firm: THE ENVIRONMENTAL MANAGEMENT CO LLC

17. Additional comments on development:

Name and Address of Facility Contact/Owner/Responsible Party
First Name: RANDY Last Name: MUELLER
Facility/Firm: EXFOLIATE PROPERTIES LLC
Street: 201 MAIN STREET
City/State/Zip: OAKFIELD WI 53065

I hereby certify that the above information is true and correct to the best of my knowledge.
Signature: J L Hosler
Print Name: JEFFREY L. HOSLER
Firm: THE ENVIRONMENTAL MANAGEMENT CO LLC

NOTE: See instructions for more information including a list of county codes and well type codes.

State of Wisconsin
Department of Natural Resources

MONITORING WELL DEVELOPMENT

Form 4400-113B Rev. 7-98

Route to: Watershed/Wastewater ☐ Waste Management ☐
Remediation/Redevelopment ☐ Other ☐ _____

Facility/Project Name	County Name	Well Name
EXFOLIATE SITE	FOND DU LAC	MW-5

Facility License, Permit or Monitoring Number	County Code	Wis. Unique Well Number	DNR Well ID Number
	20	_____	___

1. Can this well be purged dry? ☑ Yes ☐ No

2. Well development method
   - surged with bailer and bailed ☐ 41
   - surged with bailer and pumped ☑ 61
   - surged with block and bailed ☐ 42
   - surged with block and pumped ☐ 62
   - surged with block, bailed and pumped ☐ 70
   - compressed air ☐ 20
   - bailed only ☐ 10
   - pumped only ☐ 51
   - pumped slowly ☐ 50
   - Other _____ ☐

3. Time spent developing well 44 min.

4. Depth of well (from top of well casisng) 19.8 ft.

5. Inside diameter of well 2.06 in.

6. Volume of water in filter pack and well casing 11.5 gal.

7. Volume of water removed from well 22.0 gal.

8. Volume of water added (if any) 0.0 gal.

9. Source of water added _____

10. Analysis performed on water added? ☐ Yes ☐ No
(If yes, attach results)

	Before Development	After Development
11. Depth to Water (from top of well casing)	a. 7.57 ft.	19.80 ft.
Date	b. 11/28/2001 (mm dd yyyy)	11/28/2001 (mm dd yyyy)
Time	c. 09:51 ☑ a.m. ☐ p.m.	10:35 ☑ a.m. ☐ p.m.
12. Sediment in well bottom	6.0 inches	0.0 inches
13. Water clarity	Clear ☐ 10 Turbid ☑ 15 (Describe) VERY TURBID	Clear ☐ 20 Turbid ☑ 25 (Describe) SLIGHTLY TURBID

Fill in if drilling fluids were used and well is at solid waste facility:

14. Total suspended solids	____.__ mg/l	____.__ mg/l
15. COD	____.__ mg/l	____.__ mg/l

16. Well developed by: Name (first, last) and Firm
First Name: JEFF Last Name: HOSLER
Firm: THE ENVIRONMENTAL MANAGEMENT CO LLC

17. Additional comments on development:

Name and Address of Facility Contact/Owner/Responsible Party
First Name: RANDY Last Name: MUELLER
Facility/Firm: EXFOLIATE PROPERTIES LLC
Street: 201 MAIN STREET
City/State/Zip: OAKFIELD WI 53065

I hereby certify that the above information is true and correct to the best of my knowledge.
Signature: J. Hosler
Print Name: JEFFREY L. HOSLER
Firm: THE ENVIRONMENTAL MANAGEMENT CO LLC

NOTE: See instructions for more information including a list of county codes and well type codes.

State of Wisconsin
Department of Natural Resources

MONITORING WELL DEVELOPMENT

Form 4400-113B Rev. 7-98

Route to: Watershed/Wastewater ☐ Waste Management ☐
Remediation/Redevelopment ☐ Other ☐ _____

Facility/Project Name	County Name	Well Name
EXFOLIATE SITE	FOND DU LAC	MW-6

Facility License, Permit or Monitoring Number	County Code	Wis. Unique Well Number	DNR Well ID Number
	20	_____	___

1. Can this well be purged dry? ☑ Yes ☐ No

2. Well development method
   - surged with bailer and bailed ☐ 41
   - surged with bailer and pumped ☑ 61
   - surged with block and bailed ☐ 42
   - surged with block and pumped ☐ 62
   - surged with block, bailed and pumped ☐ 70
   - compressed air ☐ 20
   - bailed only ☐ 10
   - pumped only ☐ 51
   - pumped slowly ☐ 50
   - Other _____ ☐

3. Time spent developing well 8 min.

4. Depth of well (from top of well casisng) 14.4 ft.

5. Inside diameter of well 2.06 in.

6. Volume of water in filter pack and well casing 8.2 gal.

7. Volume of water removed from well 4.0 gal.

8. Volume of water added (if any) 0.0 gal.

9. Source of water added _____

10. Analysis performed on water added? ☐ Yes ☐ No
(If yes, attach results)

	Before Development	After Development
11. Depth to Water (from top of well casing)	a. 5.64 ft.	14.40 ft.
Date	b. 11/28/2001 (m m d d y y y y)	11/28/2001 (m m d d y y y y)
Time	c. 10:45 ☑ a.m. ☐ p.m.	10:53 ☑ a.m. ☐ p.m.
12. Sediment in well bottom	6.0 inches	0.0 inches
13. Water clarity	Clear ☐ 10 Turbid ☑ 15 (Describe) VERY TURBID	Clear ☐ 20 Turbid ☑ 25 (Describe) SLIGHTLY TURBID

Fill in if drilling fluids were used and well is at solid waste facility:

14. Total suspended solids ____.__ mg/l ____.__ mg/l

15. COD ____.__ mg/l ____.__ mg/l

16. Well developed by: Name (first, last) and Firm
First Name: JEFF Last Name: HOSLER
Firm: THE ENVIRONMENTAL MANAGEMENT CO LLC

17. Additional comments on development:

OIL SHEEN

Name and Address of Facility Contact/Owner/Responsible Party
First Name: RANDY Last Name: MUELLER
Facility/Firm: EXFOLIATE PROPERTIES LLC
Street: 201 MAIN STREET
City/State/Zip: OAKFIELD WI 53065

I hereby certify that the above information is true and correct to the best of my knowledge.
Signature: J Hosler
Print Name: JEFFREY L. HOSLER
Firm: THE ENVIRONMENTAL MANAGEMENT CO LLC

NOTE: See instructions for more information including a list of county codes and well type codes.

State of Wisconsin
Department of Natural Resources

MONITORING WELL DEVELOPMENT

Form 4400-113B Rev. 7-98

Route to: Watershed/Wastewater ☐ Waste Management ☐
Remediation/Redevelopment ☐ Other ☐ _____

Facility/Project Name	County Name	Well Name
EXFOLIATE SITE	FOND DU LAC	MW-7

Facility License, Permit or Monitoring Number	County Code	Wis. Unique Well Number	DNR Well ID Number
	20	_____	___

1. Can this well be purged dry? ☐ Yes ☐ No

2. Well development method
- surged with bailer and bailed ☐ 41
- surged with bailer and pumped ☑ 61
- surged with block and bailed ☐ 42
- surged with block and pumped ☐ 62
- surged with block, bailed and pumped ☐ 70
- compressed air ☐ 20
- bailed only ☐ 10
- pumped only ☐ 51
- pumped slowly ☐ 50
- Other _____ ☐

3. Time spent developing well 50 min.

4. Depth of well (from top of well casisng) 20.4 ft.

5. Inside diameter of well 2.06 in.

6. Volume of water in filter pack and well casing 12.0 gal.

7. Volume of water removed from well 50.0 gal.

8. Volume of water added (if any) 0.0 gal.

9. Source of water added _____

10. Analysis performed on water added? ☐ Yes ☐ No
(If yes, attach results)

	Before Development	After Development
11. Depth to Water (from top of well casing)	a. 7.59 ft.	___.___ ft.
Date	b. 11/28/2001 (m m d d y y y y)	11/28/2001 (m m d d y y y y)
Time	c. 11:03 ☑ a.m. ☐ p.m.	11:53 ☑ a.m. ☐ p.m.
12. Sediment in well bottom	6.0 inches	0.0 inches
13. Water clarity	Clear ☐ 10 Turbid ☑ 15 (Describe)	Clear ☑ 20 Turbid ☐ 25 (Describe)

Fill in if drilling fluids were used and well is at solid waste facility:

14. Total suspended solids	____.__ mg/l	____.__ mg/l
15. COD	____.__ mg/l	____.__ mg/l

16. Well developed by: Name (first, last) and Firm
First Name: JEFF Last Name: HOSLER
Firm: THE ENVIRONMENTAL MANAGEMENT CO LLC

17. Additional comments on development:

STRONG PETROLEUM HYDROCARBON/
CHEMICAL ODOR

Name and Address of Facility Contact/Owner/Responsible Party
First Name: RANDY Last Name: MUELLER
Facility/Firm: EXFOLIATE PROPERTIES LLC
Street: 201 MAIN STREET
City/State/Zip: OAKFIELD WI 53065

I hereby certify that the above information is true and correct to the best of my knowledge.
Signature: J Hosler
Print Name: JEFFREY L. HOSLER
Firm: THE ENVIRONMENTAL MANAGEMENT CO LLC

NOTE: See instructions for more information including a list of county codes and well type codes.

State of Wisconsin
Department of Natural Resources

MONITORING WELL DEVELOPMENT

Form 4400-113B Rev. 7-98

Route to: Watershed/Wastewater ☐ Waste Management ☐
Remediation/Redevelopment ☐ Other ☐ _____

Facility/Project Name	County Name	Well Name
EXFOLIATE SITE	FOND DU LAC	MW-8

Facility License, Permit or Monitoring Number	County Code	Wis. Unique Well Number	DNR Well ID Number
	20	_____	___

1. Can this well be purged dry? ☐ Yes ☑ No

2. Well development method
   - surged with bailer and bailed ☐ 41
   - surged with bailer and pumped ☑ 61
   - surged with block and bailed ☐ 42
   - surged with block and pumped ☐ 62
   - surged with block, bailed and pumped ☐ 70
   - compressed air ☐ 20
   - bailed only ☐ 10
   - pumped only ☐ 51
   - pumped slowly ☐ 50
   - Other _____ ☐

3. Time spent developing well 25 min.

4. Depth of well (from top of well casisng) 20.4 ft.

5. Inside diameter of well 2.06 in.

6. Volume of water in filter pack and well casing 11.9 gal.

7. Volume of water removed from well 25.0 gal.

8. Volume of water added (if any) 0.0 gal.

9. Source of water added _____

10. Analysis performed on water added? ☐ Yes ☐ No
(If yes, attach results)

	Before Development	After Development
11. Depth to Water (from top of well casing)	a. 7.69 ft.	____.__ ft.
Date	b. 11/28/2001 (m m d d y y y y)	11/28/2001 (m m d d y y y y)
Time	c. 01:00 ☐ a.m. ☑ p.m.	01:25 ☐ a.m. ☑ p.m.
12. Sediment in well bottom	6.0 inches	0.0 inches
13. Water clarity	Clear ☐ 10 Turbid ☑ 15 (Describe)	Clear ☑ 20 Turbid ☐ 25 (Describe)

Fill in if drilling fluids were used and well is at solid waste facility:

14. Total suspended solids	____.__ mg/l	____.__ mg/l
15. COD	____.__ mg/l	____.__ mg/l

16. Well developed by: Name (first, last) and Firm
First Name: JEFF Last Name: HOSLER
Firm: THE ENVIRONMENTAL MANAGEMENT CO LLC

17. Additional comments on development:

Name and Address of Facility Contact/Owner/Responsible Party
First Name: RANDY Last Name: MUELLER
Facility/Firm: EXFOLIATE PROPERTIES LLC
Street: 201 MAIN STREET
City/State/Zip: OAKFIELD WI 53065

I hereby certify that the above information is true and correct to the best of my knowledge.
Signature: J L Hosler
Print Name: JEFFREY L. HOSLER
Firm: THE ENVIRONMENTAL MANAGEMENT CO LLC

NOTE: See instructions for more information including a list of county codes and well type codes.

State of Wisconsin
Department of Natural Resources

MONITORING WELL DEVELOPMENT

Form 4400-113B Rev. 7-98

Route to: Watershed/Wastewater ☐ Waste Management ☐
Remediation/Redevelopment ☐ Other ☐ _____

Facility/Project Name	County Name	Well Name
EXFOLIATE SITE	FOND DU LAC	MW-9

Facility License, Permit or Monitoring Number	County Code	Wis. Unique Well Number	DNR Well ID Number
	20	_____	___

1. Can this well be purged dry? ☐ Yes ☑ No

2. Well development method
   - surged with bailer and bailed ☐ 41
   - surged with bailer and pumped ☑ 61
   - surged with block and bailed ☐ 42
   - surged with block and pumped ☐ 62
   - surged with block, bailed and pumped ☐ 70
   - compressed air ☐ 20
   - bailed only ☐ 10
   - pumped only ☐ 51
   - pumped slowly ☐ 50
   - Other _____ ☐

3. Time spent developing well 25 min.

4. Depth of well (from top of well casisng) 20.4 ft.

5. Inside diameter of well 2.06 in.

6. Volume of water in filter pack and well casing 11.5 gal.

7. Volume of water removed from well 25.0 gal.

8. Volume of water added (if any) 0.0 gal.

9. Source of water added _____

10. Analysis performed on water added? ☐ Yes ☐ No
(If yes, attach results)

	Before Development	After Development
11. Depth to Water (from top of well casing)	a. 8.16 ft.	___.__ ft.
Date	b. 11/28/2001 (mm dd yyyy)	11/28/2001 (mm dd yyyy)
Time	c. 01:35 ☐ a.m. ☑ p.m.	02:00 ☐ a.m. ☑ p.m.
12. Sediment in well bottom	6.0 inches	0.0 inches
13. Water clarity	Clear ☐ 10 Turbid ☑ 15 (Describe)	Clear ☑ 20 Turbid ☐ 25 (Describe)

Fill in if drilling fluids were used and well is at solid waste facility:

14. Total suspended solids	____.__ mg/l	____.__ mg/l
15. COD	____.__ mg/l	____.__ mg/l

16. Well developed by: Name (first, last) and Firm
First Name: JEFF Last Name: HOSLER
Firm: THE ENVIRONMENTAL MANAGEMENT CO LLC

17. Additional comments on development:

Name and Address of Facility Contact/Owner/Responsible Party
First Name: RANDY Last Name: MUELLER
Facility/Firm: EXFOLIATE PROPERTIES LLC
Street: 201 MAIN STREET
City/State/Zip: OAKFIELD WI 53065

I hereby certify that the above information is true and correct to the best of my knowledge.
Signature: J L Hosler
Print Name: JEFFREY L. HOSLER
Firm: THE ENVIRONMENTAL MANAGEMENT CO LLC

NOTE: See instructions for more information including a list of county codes and well type codes.

State of Wisconsin
Department of Natural Resources

MONITORING WELL DEVELOPMENT

Form 4400-113B Rev. 7-98

Route to: Watershed/Wastewater ☐ Waste Management ☐
Remediation/Redevelopment ☐ Other ☐ _____

Facility/Project Name	County Name	Well Name
EXFOLIATE SITE	FOND DU LAC	MW-10

Facility License, Permit or Monitoring Number	County Code	Wis. Unique Well Number	DNR Well ID Number
	20	_____	___

1. Can this well be purged dry? ☐ Yes ☑ No

2. Well development method
   - surged with bailer and bailed ☐ 41
   - surged with bailer and pumped ☑ 61
   - surged with block and bailed ☐ 42
   - surged with block and pumped ☐ 62
   - surged with block, bailed and pumped ☐ 70
   - compressed air ☐ 20
   - bailed only ☐ 10
   - pumped only ☐ 51
   - pumped slowly ☐ 50
   - Other _____ ☐

3. Time spent developing well 50 min.

4. Depth of well (from top of well casisng) 20.4 ft.

5. Inside diameter of well 2.06 in.

6. Volume of water in filter pack and well casing 11.0 gal.

7. Volume of water removed from well 50.0 gal.

8. Volume of water added (if any) 0.0 gal.

9. Source of water added _____

10. Analysis performed on water added? ☐ Yes ☐ No
(If yes, attach results)

	Before Development	After Development
11. Depth to Water (from top of well casing)	a. 8.73 ft.	____.__ ft.
Date	b. 11/28/2001 (m m d d y y y y)	11/28/2001 (m m d d y y y y)
Time	c. 02:10 ☐ a.m. ☑ p.m.	03:00 ☐ a.m. ☑ p.m.
12. Sediment in well bottom	6.0 inches	0.0 inches
13. Water clarity	Clear ☐ 10 Turbid ☑ 15 (Describe)	Clear ☑ 20 Turbid ☐ 25 (Describe)

Fill in if drilling fluids were used and well is at solid waste facility:

14. Total suspended solids	____.__ mg/l	____.__ mg/l
15. COD	____.__ mg/l	____.__ mg/l

16. Well developed by: Name (first, last) and Firm
First Name: JEFF Last Name: HOSLER
Firm: THE ENVIRONMENTAL MANAGEMENT CO LLC

17. Additional comments on development:

Name and Address of Facility Contact/Owner/Responsible Party
First Name: RANDY Last Name: MUELLER
Facility/Firm: EXFOLIATE PROPERTIES LLC
Street: 201 MAIN STREET
City/State/Zip: OAKFIELD WI 53065

I hereby certify that the above information is true and correct to the best of my knowledge.
Signature: J L Hosler
Print Name: JEFFREY L. HOSLER
Firm: THE ENVIRONMENTAL MANAGEMENT CO LLC

NOTE: See instructions for more information including a list of county codes and well type codes.

State of Wisconsin
Department of Natural Resources

MONITORING WELL DEVELOPMENT

Form 4400-113B Rev. 7-98

Route to: Watershed/Wastewater ☐ Waste Management ☐
Remediation/Redevelopment ☐ Other ☐ _____

Facility/Project Name	County Name	Well Name
EXFOLIATE SITE	FOND DU LAC	PZ-1

Facility License, Permit or Monitoring Number	County Code	Wis. Unique Well Number	DNR Well ID Number
	20	_____	___

1. Can this well be purged dry? ☑ Yes ☐ No

2. Well development method
   - surged with bailer and bailed ☐ 41
   - surged with bailer and pumped ☑ 61
   - surged with block and bailed ☐ 42
   - surged with block and pumped ☐ 62
   - surged with block, bailed and pumped ☐ 70
   - compressed air ☐ 20
   - bailed only ☐ 10
   - pumped only ☐ 51
   - pumped slowly ☐ 50
   - Other _____ ☐

3. Time spent developing well 12 min.

4. Depth of well (from top of well casisng) 50.5 ft.

5. Inside diameter of well 2.06 in.

6. Volume of water in filter pack and well casing 19.9 gal.

7. Volume of water removed from well 6.0 gal.

8. Volume of water added (if any) 0.0 gal.

9. Source of water added _____

10. Analysis performed on water added? ☐ Yes ☐ No
(If yes, attach results)

	Before Development	After Development
11. Depth to Water (from top of well casing) a.	0.00 ft.	50.50 ft.
Date b. (m m d d y y y y)	11/28/2001	11/28/2001
Time c.	03:10 ☐ a.m. ☑ p.m.	03:22 ☐ a.m. ☑ p.m.
12. Sediment in well bottom	6.0 inches	0.0 inches
13. Water clarity	Clear ☐ 10 Turbid ☑ 15 (Describe)	Clear ☑ 20 Turbid ☐ 25 (Describe)

Fill in if drilling fluids were used and well is at solid waste facility:

14. Total suspended solids	____.__ mg/l	____.__ mg/l
15. COD	____.__ mg/l	____.__ mg/l

16. Well developed by: Name (first, last) and Firm
First Name: JEFF Last Name: HOSLER
Firm: THE ENVIRONMENTAL MANAGEMENT CO LLC

17. Additional comments on development:

Name and Address of Facility Contact/Owner/Responsible Party
First Name: RANDY Last Name: MUELLER
Facility/Firm: EXFOLIATE PROPERTIES LLC
Street: 201 MAIN STREET
City/State/Zip: OAKFIELD WI 53065

I hereby certify that the above information is true and correct to the best of my knowledge.
Signature: J Hosler
Print Name: JEFFREY L. HOSLER
Firm: THE ENVIRONMENTAL MANAGEMENT CO LLC

NOTE: See instructions for more information including a list of county codes and well type codes.

State of Wisconsin
Department of Natural Resources

MONITORING WELL DEVELOPMENT

Form 4400-113B Rev. 7-98

Route to: Watershed/Wastewater ☐ Waste Management ☐
Remediation/Redevelopment ☐ Other ☐ _____

Facility/Project Name	County Name	Well Name
EXFOLIATE SITE	FOND DU LAC	PZ-2

Facility License, Permit or Monitoring Number	County Code	Wis. Unique Well Number	DNR Well ID Number
	20	_____	___

1. Can this well be purged dry? ☑ Yes ☐ No

2. Well development method
   - surged with bailer and bailed ☐ 41
   - surged with bailer and pumped ☑ 61
   - surged with block and bailed ☐ 42
   - surged with block and pumped ☐ 62
   - surged with block, bailed and pumped ☐ 70
   - compressed air ☐ 20
   - bailed only ☐ 10
   - pumped only ☐ 51
   - pumped slowly ☐ 50
   - Other _____ ☐

3. Time spent developing well 10 min.

4. Depth of well (from top of well casisng) 49.5 ft.

5. Inside diameter of well 2.06 in.

6. Volume of water in filter pack and well casing 15.6 gal.

7. Volume of water removed from well 5.0 gal.

8. Volume of water added (if any) 0.0 gal.

9. Source of water added _____

10. Analysis performed on water added? ☐ Yes ☐ No
(If yes, attach results)

	Before Development	After Development
11. Depth to Water (from top of well casing)	a. 0.00 ft.	49.50 ft.
Date	b. 11/28/2001 (mm dd yyyy)	11/28/2001 (mm dd yyyy)
Time	c. 03:32 ☐ a.m. ☑ p.m.	03:42 ☐ a.m. ☑ p.m.
12. Sediment in well bottom	6.0 inches	0.0 inches
13. Water clarity	Clear ☐ 10 Turbid ☑ 15 (Describe)	Clear ☑ 20 Turbid ☐ 25 (Describe)

Fill in if drilling fluids were used and well is at solid waste facility:

14. Total suspended solids	____.__ mg/l	____.__ mg/l
15. COD	____.__ mg/l	____.__ mg/l

16. Well developed by: Name (first, last) and Firm
First Name: JEFF Last Name: HOSLER
Firm: THE ENVIRONMENTAL MANAGEMENT CO LLC

17. Additional comments on development:

Name and Address of Facility Contact/Owner/Responsible Party
First Name: RANDY Last Name: MUELLER
Facility/Firm: EXFOLIATE PROPERTIES LLC
Street: 201 MAIN STREET
City/State/Zip: OAKFIELD WI 53065

I hereby certify that the above information is true and correct to the best of my knowledge.
Signature: J L Hosler
Print Name: JEFFREY L. HOSLER
Firm: THE ENVIRONMENTAL MANAGEMENT CO LLC

NOTE: See instructions for more information including a list of county codes and well type codes.

State of Wisconsin
Department of Natural Resources

WELL/DRILLHOLE/BOREHOLE ABANDONMENT

Form 3300-5B Rev. 3-95

abandonment work shall be performed in accordance with the provisions of Chapters NR 811, NR 812 or NR 141, Wis. Adm. Code, hichever is applicable. Also, see instructions on back.

1) GENERAL INFORMATION

Well/Drillhole/Borehole Location: GP-8

County: FOND DU LAC

NE 1/4 of NE 1/4 of Sec. 14 ; T. 14 N; R. 16 ☑ E ☐ W

(applicable) Gov't Lot _____ Grid Number _____

Grid Location _____ ft. ☐ N. ☐ S., _____ ft. ☐ E. ☐ W.

Civil Town Name

Street Address of Well: 201 MAIN STREET

City, Village: OAKFIELD

(2) FACILITY NAME

Original Well Owner (If Known): D. MUELLER INDUSTRIES

Present Well Owner: SAME

Street or Route: 201 MAIN STREET

City, State, Zip Code: OAKFIELD, WI 53065

Facility Well No. and/or Name (If Applicable): GP-8

WI Unique Well No.: _____

Reason For Abandonment: TEMPORARY WELL SAMPLED TWICE - IN SERVICE LONGER THAN MAXIMUM TIME ALLOWABLE

Date of Abandonment: 5-31-01

ELL/DRILLHOLE/BOREHOLE INFORMATION

) Original Well/Drillhole/Borehole Construction Completed On

(Date) 02-02-99

☑ Monitoring Well
☐ Water Well
☐ Drillhole
☐ Borehole

Construction Report Available? ☐ Yes ☐ No

Construction Type:
☐ Drilled ☐ Driven (Sandpoint) ☐ Dug
☑ Other (Specify) GEOPROBE

Formation Type:
☑ Unconsolidated Formation ☐ Bedrock

Total Well Depth (ft.) 10 (From groundsurface)

Casing Diameter (in.) 1.0
Casing Depth (ft.) 10

Lower Drillhole Diameter (in.) 2.3

Was Well Annular Space Grouted? ☑ Yes ☐ No ☐ Unknown
If Yes, To What Depth? 3 Feet

(4) Depth to Water (Feet) 60 SIX

Pump & Piping Removed? ☐ Yes ☐ No ☑ Not Applicable
Liner(s) Removed? ☐ Yes ☐ No ☑ Not Applicable
Screen Removed? ☑ Yes ☐ No ☐ Not Applicable
Casing Left in Place? ☐ Yes ☑ No
If No, Explain REMOVED FOLLOWING FILLING WITH GRANULAR BENTONITE

Was Casing Cut Off Below Surface? ☐ Yes ☑ No
Did Sealing Material Rise to Surface? ☑ Yes ☐ No
Did Material Settle After 24 Hours? ☐ Yes ☑ No
If Yes, Was Hole Retopped? ☐ Yes ☐ No

(5) Required Method of Placing Sealing Material
☐ Conductor Pipe-Gravity ☐ Conductor Pipe-Pumped
☐ Dump Bailer ☑ Other (Explain) POUR FROM TOP

(6) Sealing Materials
☐ Neat Cement Grout
☐ Sand-Cement (Concrete) Grout
☐ Concrete
☐ Clay-Sand Slurry
☐ Bentonite-Sand Slurry
☐ Chipped Bentonite

For monitoring wells and monitoring well boreholes only
☐ Bentonite Pellets
☑ Granular Bentonite
☐ Bentonite - Cement Grout

) Material Used To Fill Well/Drillhole	From (Ft.)	To (Ft.)	No. Yards, Sacks Sealant or Volume (Circle One)	Mix Ratio or Mud Weight
GRANULAR BENTONITE	Surface		<1 BAG	N/A

) Comments:

) Name of Person or Firm Doing Sealing Work: E ENVIRONMENTAL MANAGEMENT COMPANY LLC

gnature of Person Doing Work _____ Date Signed _____

:t or Route: D W5185 COLUMBIA ROAD

Telephone Number: (262) 377-3399

ty, State, Zip Code: CEDARBURG, WI 53012

(10) FOR DNR OR COUNTY USE ONLY	
Date Received/Inspected	District/County
Reviewer/Inspector	☐ Complying Work ☐ Noncomplying Work
Follow-up Necessary	

State of Wisconsin
Department of Natural Resources

WELL/DRILLHOLE/BOREHOLE ABANDONMENT

Form 3300-5B Rev. 3-95

l abandonment work shall be performed in accordance with the provisions of Chapters NR 811, NR 812 or NR 141, Wis. Adm. Code, ichever is applicable. Also, see instructions on back.

1) GENERAL INFORMATION

ell/Drillhole/Borehole ocation: GP-9

County: FOND DU LAC

NE 1/4 of NE 1/4 of Sec. 14 ; T. 14 N; R. 16 ☑ E ☐ W

applicable) _____ Gov't Lot _____ Grid Number

id Location _____ ft. ☐ N. ☐ S., _____ ft. ☐ E. ☐ W.

ivil Town Name

treet Address of Well: 201 MAIN STREET

ity, Village: OAKFIELD

(2) FACILITY NAME

Original Well Owner (If Known): D. MUELLER INDUSTRIES

Present Well Owner: SAME

Street or Route: 201 MAIN STREET

City, State, Zip Code: OAKFIELD, WI 53065

Facility Well No. and/or Name (If Applicable): GP-9

WI Unique Well No.: _____

Reason For Abandonment: TEMPORARY WELL SAMPLED TWICE - IN SERVICE LONGER THAN MAXIMUM TIME ALLOWABLE

Date of Abandonment: 5-31-01

ELL/DRILLHOLE/BOREHOLE INFORMATION

Original Well/Drillhole/Borehole Construction Completed On (Date): 02-01-99

☑ Monitoring Well
☐ Water Well
☐ Drillhole
☐ Borehole

Construction Report Available? ☑ Yes ☐ No

Construction Type:
☐ Drilled ☐ Driven (Sandpoint) ☐ Dug
☑ Other (Specify) GEOPROBE

Formation Type:
☑ Unconsolidated Formation ☐ Bedrock

Total Well Depth (ft.) (From groundsurface): 7.0

Casing Diameter (in.): 1.0

Casing Depth (ft.): 7.0

Lower Drillhole Diameter (in.): 2.3

Was Well Annular Space Grouted? ☑ Yes ☐ No ☐ Unknown

If Yes, To What Depth? 2.0 Feet

(4) Depth to Water (Feet): 6 SIX

Pump & Piping Removed?	☐ Yes	☐ No	☑ Not Applicable
Liner(s) Removed?	☐ Yes	☐ No	☑ Not Applicable
Screen Removed?	☑ Yes	☐ No	☐ Not Applicable
Casing Left in Place?	☐ Yes	☑ No	

If No, Explain: REMOVED FOLLOWING FILLING WITH GRANULAR BENTONITE

Was Casing Cut Off Below Surface?	☐ Yes	☑ No
Did Sealing Material Rise to Surface?	☑ Yes	☐ No
Did Material Settle After 24 Hours?	☐ Yes	☑ No
If Yes, Was Hole Retopped?	☐ Yes	☐ No

(5) Required Method of Placing Sealing Material
☐ Conductor Pipe-Gravity ☐ Conductor Pipe-Pumped
☐ Dump Bailer ☑ Other (Explain) POUR FROM TOP

(6) Sealing Materials
☐ Neat Cement Grout
☐ Sand-Cement (Concrete) Grout
☐ Concrete
☐ Clay-Sand Slurry
☐ Bentonite-Sand Slurry
☐ Chipped Bentonite

For monitoring wells and monitoring well boreholes only
☐ Bentonite Pellets
☑ Granular Bentonite
☐ Bentonite - Cement Grout

Material Used To Fill Well/Drillhole	From (Ft.)	To (Ft.)	No. Yards, Sacks Sealant or Volume (Circle One)	Mix Ratio or Mud Weight
GRANULAR BENTONITE	Surface	7.0	< 1 BAG	N/A

Comments:

Name of Person or Firm Doing Sealing Work: ENVIRONMENTAL MANAGEMENT COMPANY LLC

ature of Person Doing Work: _____ Date Signed: _____

t or Route: W5185 COLUMBIA ROAD

Telephone Number: (262) 377-3399

. State, Zip Code: CEDARBURG, WI 53012

(10) FOR DNR OR COUNTY USE ONLY

Date Received/Inspected	District/County
Reviewer/Inspector	☐ Complying Work ☐ Noncomplying Work
Follow-up Necessary	

State of Wisconsin
Department of Natural Resources

WELL/DRILLHOLE/BOREHOLE ABANDONMENT

Form 3300-5B Rev. 3-95

abandonment work shall be performed in accordance with the provisions of Chapters NR 811, NR 812 or NR 141, Wis. Adm. Code, ichever is applicable. Also, see instructions on back.

1) GENERAL INFORMATION

ell/Drillhole/Borehole ocation: GP-11

County: FOND DU LAC

NE 1/4 of NE 1/4 of Sec. 14 ; T. 14 N; R. 16 ☑ E ☐ W

applicable) Gov't Lot _____ Grid Number _____

id Location _____ ft. ☐ N. ☐ S., _____ ft. ☐ E. ☐ W.

ivil Town Name

treet Address of Well: 201 MAIN STREET

ity, Village: OAKFIELD

(2) FACILITY NAME

Original Well Owner (If Known): D. MUELLER INDUSTRIES

Present Well Owner: SAME

Street or Route: 201 MAIN STREET

City, State, Zip Code: OAKFIELD, WI 53065

Facility Well No. and/or Name (If Applicable): GP-11

WI Unique Well No. _____

Reason For Abandonment: TEMPORARY WELL SAMPLED TWICE - IN SERVICE LONGER THAN MAXIMUM TIME ALLOWABLE

Date of Abandonment: 5-31-01

ELL/DRILLHOLE/BOREHOLE INFORMATION

Original Well/Drillhole/Borehole Construction Completed On (Date): 02-02-99

☑ Monitoring Well
☐ Water Well
☐ Drillhole
☐ Borehole

Construction Report Available? ☑ Yes ☐ No

Construction Type:
☐ Drilled ☐ Driven (Sandpoint) ☐ Dug
☑ Other (Specify) GEOPROBE

Formation Type:
☑ Unconsolidated Formation ☐ Bedrock

Total Well Depth (ft.) (From groundsurface): 10.5
Casing Diameter (in.): 1.0
Casing Depth (ft.): 10.5

Lower Drillhole Diameter (in.): 2.3

Was Well Annular Space Grouted? ☑ Yes ☐ No ☐ Unknown
If Yes, To What Depth? 3.0 Feet

(4) Depth to Water (Feet): 6.512

Pump & Piping Removed? ☐ Yes ☐ No ☑ Not Applicable
Liner(s) Removed? ☐ Yes ☐ No ☑ Not Applicable
Screen Removed? ☑ Yes ☐ No ☐ Not Applicable
Casing Left in Place? ☐ Yes ☑ No
If No, Explain: REMOVED FOLLOWING FILLING WITH GRANULAR BENTONITE

Was Casing Cut Off Below Surface? ☐ Yes ☑ No
Did Sealing Material Rise to Surface? ☑ Yes ☐ No
Did Material Settle After 24 Hours? ☐ Yes ☑ No
If Yes, Was Hole Retopped? ☐ Yes ☐ No

(5) Required Method of Placing Sealing Material
☐ Conductor Pipe-Gravity ☐ Conductor Pipe-Pumped
☐ Dump Bailer ☑ Other (Explain) POUR FROM TOP

(6) Sealing Materials
☐ Neat Cement Grout
☐ Sand-Cement (Concrete) Grout
☐ Concrete
☐ Clay-Sand Slurry
☐ Bentonite-Sand Slurry
☐ Chipped Bentonite

For monitoring wells and monitoring well boreholes only
☐ Bentonite Pellets
☑ Granular Bentonite
☐ Bentonite - Cement Grout

Material Used To Fill Well/Drillhole	From (Ft.)	To (Ft.)	No. Yards, Sacks Sealant or Volume (Circle One)	Mix Ratio or Mud Weight
GRANULAR BENTONITE	Surface	10.5	< 1 BAG	N/A

Comments:

Name of Person or Firm Doing Sealing Work: ENVIRONMENTAL MANAGEMENT COMPANY LLC

ature of Person Doing Work _____ Date Signed _____

t or Route: W5185 COLUMBIA ROAD

Telephone Number: (262) 377-3399

, State, Zip Code: CEDARBURG, WI 53012

(10) FOR DNR OR COUNTY USE ONLY

Date Received/Inspected	District/County
Reviewer/Inspector	☐ Complying Work ☐ Noncomplying Work
Follow-up Necessary	

State of Wisconsin
Department of Natural Resources

WELL/DRILLHOLE/BOREHOLE ABANDONMENT

Form 3300-5B Rev. 3-95

l abandonment work shall be performed in accordance with the provisions of Chapters NR 811, NR 812 or NR 141, Wis. Adm. Code, hichever is applicable. Also, see instructions on back.

1) GENERAL INFORMATION

Well/Drillhole/Borehole Location: GP-14

County: FOND DU LAC

NE 1/4 of NE 1/4 of Sec. 14 ; T. 14 N; R. 16 ☑ E ☐ W

f applicable) _____ Gov't Lot _____ Grid Number

Grid Location _____ ft. ☐ N. ☐ S., _____ ft. ☐ E. ☐ W.

Civil Town Name

Street Address of Well: 201 MAIN STREET

City, Village: OAKFIELD

(2) FACILITY NAME

Original Well Owner (If Known): D. MUELLER INDUSTRIES

Present Well Owner: SAME

Street or Route: 201 MAIN STREET

City, State, Zip Code: OAKFIELD, WI 53065

Facility Well No. and/or Name (If Applicable): GP-14

WI Unique Well No.: _ _ _ _ _ _

Reason For Abandonment: TEMPORARY WELL SAMPLED TWICE - IN SERVICE LONGER THAN MAXIMUM TIME ALLOWABLE

Date of Abandonment: 5-31-01

ELL/DRILLHOLE/BOREHOLE INFORMATION

3) Original Well/Drillhole/Borehole Construction Completed On

(Date) 02-02-99

☑ Monitoring Well
☐ Water Well
☐ Drillhole
☐ Borehole

Construction Report Available? ☐ Yes ☐ No

Construction Type:
☐ Drilled ☐ Driven (Sandpoint) ☐ Dug
☑ Other (Specify) GEOPROBE

Formation Type:
☑ Unconsolidated Formation ☐ Bedrock

Total Well Depth (ft.) (From groundsurface) 7

Casing Diameter (in.) 1.0

Casing Depth (ft.) 7

Lower Drillhole Diameter (in.) 2.3

Was Well Annular Space Grouted? ☑ Yes ☐ No ☐ Unknown

If Yes, To What Depth? 2 Feet

(4) Depth to Water (Feet) 6 SIX

Pump & Piping Removed?	☐ Yes	☐ No	☑ Not Applicable
Liner(s) Removed?	☐ Yes	☐ No	☑ Not Applicable
Screen Removed?	☑ Yes	☐ No	☐ Not Applicable
Casing Left in Place?	☐ Yes	☑ No	

If No, Explain REMOVED FOLLOWING FILLING WITH GRANULAR BENTONITE

Was Casing Cut Off Below Surface?	☐ Yes	☑ No
Did Sealing Material Rise to Surface?	☑ Yes	☐ No
Did Material Settle After 24 Hours?	☐ Yes	☑ No
If Yes, Was Hole Retopped?	☐ Yes	☐ No

(5) Required Method of Placing Sealing Material
☐ Conductor Pipe-Gravity ☐ Conductor Pipe-Pumped
☐ Dump Bailer ☑ Other (Explain) POUR FROM TOP

(6) Sealing Materials
☐ Neat Cement Grout
☐ Sand-Cement (Concrete) Grout
☐ Concrete
☐ Clay-Sand Slurry
☐ Bentonite-Sand Slurry
☐ Chipped Bentonite

For monitoring wells and monitoring well boreholes only
☐ Bentonite Pellets
☑ Granular Bentonite
☐ Bentonite - Cement Grout

) Material Used To Fill Well/Drillhole	From (Ft.)	To (Ft.)	No. Yards, Sacks Sealant or Volume (Circle One)	Mix Ratio or Mud Weight
GRANULAR BENTONITE	Surface		<1 BAG	N/A

) Comments:

) Name of Person or Firm Doing Sealing Work: E ENVIRONMENTAL MANAGEMENT COMPANY LLC

gnature of Person Doing Work | Date Signed

et or Route: 0 W5185 COLUMBIA ROAD | Telephone Number: (262) 377-3399

ty, State, Zip Code: CEDARBURG, WI 53012

(10) FOR DNR OR COUNTY USE ONLY	
Date Received/Inspected	District/County
Reviewer/Inspector	☐ Complying Work ☐ Noncomplying Work
Follow-up Necessary	

State of Wisconsin
Department of Natural Resources

WELL/DRILLHOLE/BOREHOLE ABANDONMENT

Form 3300-5B Rev. 3-95

ll abandonment work shall be performed in accordance with the provisions of Chapters NR 811, NR 812 or NR 141, Wis. Adm. Code, hichever is applicable. Also, see instructions on back.

1) GENERAL INFORMATION

Well/Drillhole/Borehole Location: GP-15

County: FOND DU LAC

NE 1/4 of NE 1/4 of Sec. 14 ; T. 14 N; R. 16 ☑ E ☐ W

(If applicable) Gov't Lot _____ Grid Number _____

Grid Location _____ ft. ☐ N. ☐ S., _____ ft. ☐ E. ☐ W.

Civil Town Name

Street Address of Well: 201 MAIN STREET

City, Village: OAKFIELD

(2) FACILITY NAME

Original Well Owner (If Known): D. MUELLER INDUSTRIES

Present Well Owner: SAME

Street or Route: 201 MAIN STREET

City, State, Zip Code: OAKFIELD, WI 53065

Facility Well No. and/or Name (If Applicable): GP-15

WI Unique Well No. _____

Reason For Abandonment: TEMPORARY WELL SAMPLED TWICE - IN SERVICE LONGER THAN MAXIMUM TIME ALLOWABLE

Date of Abandonment: 5-31-01

ELL/DRILLHOLE/BOREHOLE INFORMATION

3) Original Well/Drillhole/Borehole Construction Completed On

(Date) 02-02-99

☑ Monitoring Well
☐ Water Well
☐ Drillhole
☐ Borehole

Construction Report Available? ☑ Yes ☐ No

Construction Type:
☐ Drilled ☐ Driven (Sandpoint) ☐ Dug
☑ Other (Specify) GEOPROBE

Formation Type:
☑ Unconsolidated Formation ☐ Bedrock

Total Well Depth (ft.) 10.0 (From groundsurface)
Casing Diameter (in.) 1.0
Casing Depth (ft.) 10.0

Lower Drillhole Diameter (in.) 2.3

Was Well Annular Space Grouted? ☑ Yes ☐ No ☐ Unknown
If Yes, To What Depth? 3.0 Feet

(4) Depth to Water (Feet) 6 SIX

Pump & Piping Removed? ☐ Yes ☐ No ☑ Not Applicable
Liner(s) Removed? ☐ Yes ☐ No ☑ Not Applicable
Screen Removed? ☑ Yes ☐ No ☐ Not Applicable
Casing Left in Place? ☐ Yes ☑ No
If No, Explain REMOVED FOLLOWING FILLING WITH GRANULAR BENTONITE

Was Casing Cut Off Below Surface? ☐ Yes ☑ No
Did Sealing Material Rise to Surface? ☑ Yes ☐ No
Did Material Settle After 24 Hours? ☐ Yes ☑ No
If Yes, Was Hole Retopped? ☐ Yes ☐ No

(5) Required Method of Placing Sealing Material
☐ Conductor Pipe-Gravity ☐ Conductor Pipe-Pumped
☐ Dump Bailer ☑ Other (Explain) POUR FROM TOP

(6) Sealing Materials
☐ Neat Cement Grout
☐ Sand-Cement (Concrete) Grout
☐ Concrete
☐ Clay-Sand Slurry
☐ Bentonite-Sand Slurry
☐ Chipped Bentonite

For monitoring wells and monitoring well boreholes only
☐ Bentonite Pellets
☑ Granular Bentonite
☐ Bentonite - Cement Grout

) Material Used To Fill Well/Drillhole	From (Ft.)	To (Ft.)	No. Yards, Sacks Sealant or Volume (Circle One)	Mix Ratio or Mud Weight
GRANULAR BENTONITE	Surface		<1 BAG	N/A

) Comments:

) Name of Person or Firm Doing Sealing Work: E ENVIRONMENTAL MANAGEMENT COMPANY LLC

ignature of Person Doing Work _____ Date Signed _____

et or Route: O W5185 COLUMBIA ROAD

Telephone Number: (262) 377-3399

ty, State, Zip Code: CEDARBURG, WI 53012

(10) FOR DNR OR COUNTY USE ONLY	
Date Received/Inspected	District/County
Reviewer/Inspector	☐ Complying Work ☐ Noncomplying Work
Follow-up Necessary	

WELL/DRILL HOLE OWNER

U.S. Analytical Lab

AC43

R + R - OSH
RECEIVED
SEP 23 2002
TRACKED ☐
REVIEWED ☐

REVISED

J L HOSLER
TEMCO
PO BOX 856
CEDARBURG WI 53012

Project # 1016
Project Name EXFOLIATE-OAKFIELD, WI
Invoice # E40975

Report Date *03-Jul-02*

Analyte	Result	Units	LOD	LOQ	Dil	Run Date	Method	Analyst	QC Code
Lab Code 5040975A						**Sample Type** Water			
Sample ID MW-1						**Sample Date** 6/12/02			
Organic									
VOC's									
Benzene	< 0.08	ug/l	0.08	0.27	1	6/20/02	8260B	JSF	1
Bromobenzene	< 0.23	ug/l	0.23	0.83	1	6/20/02	8260B	JSF	1
Bromodichloromethane	< 0.06	ug/l	0.06	0.2	1	6/20/02	8260B	JSF	1
tert-Butylbenzene	< 0.08	ug/l	0.08	0.28	1	6/20/02	8260B	JSF	1
sec-Butylbenzene	< 0.1	ug/l	0.1	0.36	1	6/20/02	8260B	JSF	1
n-Butylbenzene	< 0.11	ug/l	0.11	0.37	1	6/20/02	8260B	JSF	1
Carbon Tetrachloride	< 0.2	ug/l	0.2	0.69	1	6/20/02	8260B	JSF	1
Chlorobenzene	< 0.05	ug/l	0.05	0.17	1	6/20/02	8260B	JSF	1
Chloroethane	< 0.6	ug/l	0.6	2.1	1	6/20/02	8260B	JSF	1
Chloroform	< 0.1	ug/l	0.1	0.36	1	6/20/02	8260B	JSF	1
Chloromethane	< 0.4	ug/l	0.44	1.5	1	6/20/02	8260B	JSF	1
2-Chlorotoluene	< 0.16	ug/l	0.16	0.56	1	6/20/02	8260B	JSF	1
4-Chlorotoluene	< 0.32	ug/l	0.32	1.1	1	6/20/02	8260B	JSF	1
1,2-Dibromo-3-chloropropane	< 0.09	ug/l	0.09	0.32	1	6/20/02	8260B	JSF	1
Dibromochloromethane	< 0.06	ug/l	0.06	0.22	1	6/20/02	8260B	JSF	1
1,4-Dichlorobenzene	< 0.31	ug/l	0.31	1.1	1	6/20/02	8260B	JSF	1
1,3-Dichlorobenzene	< 0.1	ug/l	0.1	0.37	1	6/20/02	8260B	JSF	1
1,2-Dichlorobenzene	< 0.11	ug/l	0.11	0.38	1	6/20/02	8260B	JSF	1
Dichlorodifluoromethane	< 0.22	ug/l	0.22	0.79	1	6/20/02	8260B	JSF	1
1,2-Dichloroethane	< 0.12	ug/l	0.12	0.42	1	6/20/02	8260B	JSF	1
1,1-Dichloroethane	0.94	ug/l	0.15	0.52	1	6/20/02	8260B	JSF	1
1,1-Dichloroethene	< 0.11	ug/l	0.11	0.38	1	6/20/02	8260B	JSF	1
cis-1,2-Dichloroethene	< 0.11	ug/l	0.11	0.38	1	6/20/02	8260B	JSF	1
trans-1,2-Dichloroethene	< 0.11	ug/l	0.11	0.4	1	6/20/02	8260B	JSF	1
1,2-Dichloropropane	< 0.09	ug/l	0.09	0.31	1	6/20/02	8260B	JSF	1
2,2-Dichloropropane	< 1.5	ug/l	1.5	5	1	6/20/02	8260B	JSF	1
1,3-Dichloropropane	< 0.09	ug/l	0.09	0.31	1	6/20/02	8260B	JSF	1
Di-isopropyl ether	< 0.06	ug/l	0.06	0.22	1	6/20/02	8260B	JSF	1
EDB (1,2-Dibromoethane)	< 0.19	ug/l	0.19	0.66	1	6/20/02	8260B	JSF	1
Ethylbenzene	< 0.08	ug/l	0.08	0.28	1	6/20/02	8260B	JSF	1
Hexachlorobutadiene	< 0.17	ug/l	0.17	0.59	1	6/20/02	8260B	JSF	1
Isopropylbenzene	< 0.07	ug/l	0.07	0.24	1	6/20/02	8260B	JSF	1

U.S. Analytical Lab

J L HOSLER
TEMCO
PO BOX 856
CEDARBURG WI 53012

Project # 1016
Project Name EXFOLIATE-OAKFIELD, WI
Invoice # E40975

Report Date *03-Jul-02*

Analyte	Result	Units	LOD	LOQ	Dil	Run Date	Method	Analyst	QC Code
Lab Code 5040975A						**Sample Type**	Water		
Sample ID MW-1						**Sample Date**	6/12/02		
p-Isopropyltoluene	< 0.12	ug/l	0.12	0.41	1	6/20/02	8260B	JSF	1
Methylene chloride	< 0.24	ug/l	0.24	0.83	1	6/20/02	8260B	JSF	1
Methyl tert-butyl ether (MTBE)	< 0.07	ug/l	0.07	0.26	1	6/20/02	8260B	JSF	1
Naphthalene	< 0.1	ug/l	0.1	0.34	1	6/20/02	8260B	JSF	1
n-Propylbenzene	< 0.15	ug/l	0.15	0.54	1	6/20/02	8260B	JSF	1
1,1,2,2-Tetrachloroethane	< 0.11	ug/l	0.11	0.4	1	6/20/02	8260B	JSF	1
Tetrachloroethene	< 0.15	ug/l	0.15	0.52	1	6/20/02	8260B	JSF	3 7
Toluene	< 0.08	ug/l	0.08	0.29	1	6/20/02	8260B	JSF	1
1,2,4-Trichlorobenzene	< 0.28	ug/l	0.28	1	1	6/20/02	8260B	JSF	1
1,2,3-Trichlorobenzene	< 0.09	ug/l	0.09	0.33	1	6/20/02	8260B	JSF	1
1,1,1-Trichloroethane	< 0.14	ug/l	0.14	0.49	1	6/20/02	8260B	JSF	1
1,1,2-Trichloroethane	< 0.19	ug/l	0.19	0.68	1	6/20/02	8260B	JSF	1
Trichloroethene (TCE)	< 0.13	ug/l	0.13	0.44	1	6/20/02	8260B	JSF	1
Trichlorofluoromethane	< 0.21	ug/l	0.21	0.74	1	6/20/02	8260B	JSF	1
1,2,4-Trimethylbenzene	< 0.11	ug/l	0.11	0.38	1	6/20/02	8260B	JSF	1
1,3,5-Trimethylbenzene	< 0.08	ug/l	0.08	0.29	1	6/20/02	8260B	JSF	1
Vinyl Chloride	< 0.16	ug/l	0.16	0.56	1	6/20/02	8260B	JSF	1
m&p-Xylene	0.57 "J"	ug/l	0.21	0.74	1	6/20/02	8260B	JSF	1
o-Xylene	< 0.13	ug/l	0.13	0.45	1	6/20/02	8260B	JSF	1
Lab Code 5040975B						**Sample Type**	Water		
Sample ID MW-2						**Sample Date**	6/12/02		
Organic									
VOC's									
Benzene	< 0.08	ug/l	0.08	0.27	1	6/20/02	8260B	JSF	1
Bromobenzene	< 0.23	ug/l	0.23	0.83	1	6/20/02	8260B	JSF	1
Bromodichloromethane	< 0.06	ug/l	0.06	0.2	1	6/20/02	8260B	JSF	1
tert-Butylbenzene	< 0.08	ug/l	0.08	0.28	1	6/20/02	8260B	JSF	1
sec-Butylbenzene	< 0.1	ug/l	0.1	0.36	1	6/20/02	8260B	JSF	1
n-Butylbenzene	< 0.11	ug/l	0.11	0.37	1	6/20/02	8260B	JSF	1
Carbon Tetrachloride	< 0.2	ug/l	0.2	0.69	1	6/20/02	8260B	JSF	1
Chlorobenzene	< 0.05	ug/l	0.05	0.17	1	6/20/02	8260B	JSF	1
Chloroethane	< 0.6	ug/l	0.6	2.1	1	6/20/02	8260B	JSF	1
Chloroform	< 0.1	ug/l	0.1	0.36	1	6/20/02	8260B	JSF	1

U.S. Analytical Lab

J L HOSLER
TEMCO
PO BOX 856
CEDARBURG WI 53012

Project # 1016
Project Name EXFOLIATE-OAKFIELD, WI
Invoice # E40975

Report Date *03-Jul-02*

Analyte	Result	Units	LOD	LOQ	Dil	Run Date	Method	Analyst	QC Code
Lab Code 5040975B						**Sample Type**	Water		
Sample ID MW-2						**Sample Date**	6/12/02		
Chloromethane	< 0.4	ug/l	0.44	1.5	1	6/20/02	8260B	JSF	1
2-Chlorotoluene	< 0.16	ug/l	0.16	0.56	1	6/20/02	8260B	JSF	1
4-Chlorotoluene	< 0.32	ug/l	0.32	1.1	1	6/20/02	8260B	JSF	1
1,2-Dibromo-3-chloropropane	< 0.09	ug/l	0.09	0.32	1	6/20/02	8260B	JSF	1
Dibromochloromethane	< 0.06	ug/l	0.06	0.22	1	6/20/02	8260B	JSF	1
1,4-Dichlorobenzene	< 0.31	ug/l	0.31	1.1	1	6/20/02	8260B	JSF	1
1,3-Dichlorobenzene	< 0.1	ug/l	0.1	0.37	1	6/20/02	8260B	JSF	1
1,2-Dichlorobenzene	< 0.11	ug/l	0.11	0.38	1	6/20/02	8260B	JSF	1
Dichlorodifluoromethane	< 0.22	ug/l	0.22	0.79	1	6/20/02	8260B	JSF	1
1,2-Dichloroethane	< 0.12	ug/l	0.12	0.42	1	6/20/02	8260B	JSF	1
1,1-Dichloroethane	1.7	ug/l	0.15	0.52	1	6/20/02	8260B	JSF	1
1,1-Dichloroethene	< 0.11	ug/l	0.11	0.38	1	6/20/02	8260B	JSF	1
cis-1,2-Dichloroethene	0.6	ug/l	0.11	0.38	1	6/20/02	8260B	JSF	1
trans-1,2-Dichloroethene	< 0.11	ug/l	0.11	0.4	1	6/20/02	8260B	JSF	1
1,2-Dichloropropane	< 0.09	ug/l	0.09	0.31	1	6/20/02	8260B	JSF	1
2,2-Dichloropropane	< 1.5	ug/l	1.5	5	1	6/20/02	8260B	JSF	1
1,3-Dichloropropane	< 0.09	ug/l	0.09	0.31	1	6/20/02	8260B	JSF	1
Di-isopropyl ether	< 0.06	ug/l	0.06	0.22	1	6/20/02	8260B	JSF	1
EDB (1,2-Dibromoethane)	< 0.19	ug/l	0.19	0.66	1	6/20/02	8260B	JSF	1
Ethylbenzene	0.41	ug/l	0.08	0.28	1	6/20/02	8260B	JSF	1
Hexachlorobutadiene	< 0.17	ug/l	0.17	0.59	1	6/20/02	8260B	JSF	1
Isopropylbenzene	< 0.07	ug/l	0.07	0.24	1	6/20/02	8260B	JSF	1
p-Isopropyltoluene	< 0.12	ug/l	0.12	0.41	1	6/20/02	8260B	JSF	1
Methylene chloride	< 0.24	ug/l	0.24	0.83	1	6/20/02	8260B	JSF	1
Methyl tert-butyl ether (MTBE)	< 0.07	ug/l	0.07	0.26	1	6/20/02	8260B	JSF	1
Naphthalene	< 0.1	ug/l	0.1	0.34	1	6/20/02	8260B	JSF	1
n-Propylbenzene	< 0.15	ug/l	0.15	0.54	1	6/20/02	8260B	JSF	1
1,1,2,2-Tetrachloroethane	< 0.11	ug/l	0.11	0.4	1	6/20/02	8260B	JSF	1
Tetrachloroethene	< 0.15	ug/l	0.15	0.52	1	6/20/02	8260B	JSF	3 7
Toluene	< 0.08	ug/l	0.08	0.29	1	6/20/02	8260B	JSF	1
1,2,4-Trichlorobenzene	< 0.28	ug/l	0.28	1	1	6/20/02	8260B	JSF	1
1,2,3-Trichlorobenzene	< 0.09	ug/l	0.09	0.33	1	6/20/02	8260B	JSF	1
1,1,1-Trichloroethane	< 0.14	ug/l	0.14	0.49	1	6/20/02	8260B	JSF	1
1,1,2-Trichloroethane	< 0.19	ug/l	0.19	0.68	1	6/20/02	8260B	JSF	1

U.S. Analytical Lab

J L HOSLER
TEMCO
PO BOX 856
CEDARBURG WI 53012

Project # 1016
Project Name EXFOLIATE-OAKFIELD, WI
Invoice # E40975

Report Date *03-Jul-02*

Analyte	Result	Units	LOD	LOQ	Dil	Run Date	Method	Analyst	QC Code
Lab Code 5040975B						**Sample Type**	Water		
Sample ID MW-2						**Sample Date**	6/12/02		
Trichloroethene (TCE)	3	ug/l	0.13	0.44	1	6/20/02	8260B	JSF	1
Trichlorofluoromethane	< 0.21	ug/l	0.21	0.74	1	6/20/02	8260B	JSF	1
1,2,4-Trimethylbenzene	< 0.11	ug/l	0.11	0.38	1	6/20/02	8260B	JSF	1
1,3,5-Trimethylbenzene	< 0.08	ug/l	0.08	0.29	1	6/20/02	8260B	JSF	1
Vinyl Chloride	< 0.16	ug/l	0.16	0.56	1	6/20/02	8260B	JSF	1
m&p-Xylene	3.7	ug/l	0.21	0.74	1	6/20/02	8260B	JSF	1
o-Xylene	0.19 "J"	ug/l	0.13	0.45	1	6/20/02	8260B	JSF	1
Lab Code 5040975C						**Sample Type**	Water		
Sample ID MW-3						**Sample Date**	6/12/02		
Organic									
VOC's									
Benzene	< 0.8	ug/l	0.8	2.7	10	6/21/02	8260B	JSF	1
Bromobenzene	< 2.3	ug/l	2.3	8.3	10	6/21/02	8260B	JSF	1
Bromodichloromethane	< 0.6	ug/l	0.6	2	10	6/21/02	8260B	JSF	1
tert-Butylbenzene	< 0.8	ug/l	0.8	2.8	10	6/21/02	8260B	JSF	1
sec-Butylbenzene	1.5 "J"	ug/l	1	3.6	10	6/21/02	8260B	JSF	1
n-Butylbenzene	< 1.1	ug/l	1.1	3.7	10	6/21/02	8260B	JSF	1
Carbon Tetrachloride	< 2	ug/l	2	6.9	10	6/21/02	8260B	JSF	1
Chlorobenzene	< 0.5	ug/l	0.5	1.7	10	6/21/02	8260B	JSF	1
Chloroethane	< 6	ug/l	6	21	10	6/21/02	8260B	JSF	1
Chloroform	< 1	ug/l	1	3.6	10	6/21/02	8260B	JSF	1
Chloromethane	< 4	ug/l	4.4	15	10	6/21/02	8260B	JSF	1
2-Chlorotoluene	< 1.6	ug/l	1.6	5.6	10	6/21/02	8260B	JSF	1
4-Chlorotoluene	< 3.2	ug/l	3.2	11	10	6/21/02	8260B	JSF	1
1,2-Dibromo-3-chloropropane	< 0.9	ug/l	0.9	3.2	10	6/21/02	8260B	JSF	1
Dibromochloromethane	< 0.6	ug/l	0.6	2.2	10	6/21/02	8260B	JSF	1
1,4-Dichlorobenzene	< 3.1	ug/l	3.1	11	10	6/21/02	8260B	JSF	1
1,3-Dichlorobenzene	< 1	ug/l	1	3.7	10	6/21/02	8260B	JSF	1
1,2-Dichlorobenzene	< 1.1	ug/l	1.1	3.8	10	6/21/02	8260B	JSF	1
Dichlorodifluoromethane	< 2.2	ug/l	2.2	7.9	10	6/21/02	8260B	JSF	1
1,2-Dichloroethane	< 1.2	ug/l	1.2	4.2	10	6/21/02	8260B	JSF	1
1,1-Dichloroethane	< 1.5	ug/l	1.5	5.2	10	6/21/02	8260B	JSF	1
1,1-Dichloroethene	< 1.1	ug/l	1.1	3.8	10	6/21/02	8260B	JSF	1

U.S. Analytical Lab

J L HOSLER
TEMCO
PO BOX 856
CEDARBURG WI 53012

Project # 1016
Project Name EXFOLIATE-OAKFIELD, WI
Invoice # E40975

Report Date *03-Jul-02*

Lab Code 5040975C — **Sample Type** Water
Sample ID MW-3 — **Sample Date** 6/12/02

Analyte	Result	Units	LOD	LOQ	Dil	Run Date	Method	Analyst	QC Code
cis-1,2-Dichloroethene	< 1.1	ug/l	1.1	3.8	10	6/21/02	8260B	JSF	1
trans-1,2-Dichloroethene	< 1.1	ug/l	1.1	4	10	6/21/02	8260B	JSF	1
1,2-Dichloropropane	< 0.9	ug/l	0.9	3.1	10	6/21/02	8260B	JSF	1
2,2-Dichloropropane	< 15	ug/l	15	50	10	6/21/02	8260B	JSF	1
1,3-Dichloropropane	< 0.9	ug/l	0.9	3.1	10	6/21/02	8260B	JSF	1
Di-isopropyl ether	< 0.6	ug/l	0.6	2.2	10	6/21/02	8260B	JSF	1
EDB (1,2-Dibromoethane)	< 1.9	ug/l	1.9	6.6	10	6/21/02	8260B	JSF	1
Ethylbenzene	68	ug/l	0.8	2.8	10	6/21/02	8260B	JSF	1
Hexachlorobutadiene	< 1.7	ug/l	1.7	5.9	10	6/21/02	8260B	JSF	1
Isopropylbenzene	3	ug/l	0.7	2.4	10	6/21/02	8260B	JSF	1
p-Isopropyltoluene	< 1.2	ug/l	1.2	4.1	10	6/21/02	8260B	JSF	1
Methylene chloride	< 2.4	ug/l	2.4	8.3	10	6/21/02	8260B	JSF	1
Methyl tert-butyl ether (MTBE)	< 0.7	ug/l	0.7	2.6	10	6/21/02	8260B	JSF	1
Naphthalene	< 1	ug/l	1	3.4	10	6/21/02	8260B	JSF	1
n-Propylbenzene	3.2 "J"	ug/l	1.5	5.4	10	6/21/02	8260B	JSF	1
1,1,2,2-Tetrachloroethane	< 1.1	ug/l	1.1	4	10	6/21/02	8260B	JSF	1
Tetrachloroethene	< 1.5	ug/l	1.5	5.2	10	6/21/02	8260B	JSF	3 7
Toluene	< 0.8	ug/l	0.8	2.9	10	6/21/02	8260B	JSF	1
1,2,4-Trichlorobenzene	< 2.8	ug/l	2.8	10	10	6/21/02	8260B	JSF	1
1,2,3-Trichlorobenzene	< 0.9	ug/l	0.9	3.3	10	6/21/02	8260B	JSF	1
1,1,1-Trichloroethane	< 1.4	ug/l	1.4	4.9	10	6/21/02	8260B	JSF	1
1,1,2-Trichloroethane	< 1.9	ug/l	1.9	6.8	10	6/21/02	8260B	JSF	1
Trichloroethene (TCE)	< 1.3	ug/l	1.3	4.4	10	6/21/02	8260B	JSF	1
Trichlorofluoromethane	< 2.1	ug/l	2.1	7.4	10	6/21/02	8260B	JSF	1
1,2,4-Trimethylbenzene	25	ug/l	1.1	3.8	10	6/21/02	8260B	JSF	1
1,3,5-Trimethylbenzene	18	ug/l	0.8	2.9	10	6/21/02	8260B	JSF	1
Vinyl Chloride	< 1.6	ug/l	1.6	5.6	10	6/21/02	8260B	JSF	1
m&p-Xylene	390	ug/l	2.1	7.4	10	6/21/02	8260B	JSF	1
o-Xylene	6.2	ug/l	1.3	4.5	10	6/21/02	8260B	JSF	1

U.S. Analytical Lab

J L HOSLER
TEMCO
PO BOX 856
CEDARBURG WI 53012

Project # 1016
Project Name EXFOLIATE-OAKFIELD, WI
Invoice # E40975

Report Date *03-Jul-02*

Analyte	Result	Units	LOD	LOQ	Dil	Run Date	Method	Analyst	QC Code
Lab Code 5040975D						**Sample Type** Water			
Sample ID MW-4						**Sample Date** 6/12/02			
Organic									
VOC's									
Benzene	< 0.08	ug/l	0.08	0.27	1	6/20/02	8260B	JSF	1
Bromobenzene	< 0.23	ug/l	0.23	0.83	1	6/20/02	8260B	JSF	1
Bromodichloromethane	< 0.06	ug/l	0.06	0.2	1	6/20/02	8260B	JSF	1
tert-Butylbenzene	< 0.08	ug/l	0.08	0.28	1	6/20/02	8260B	JSF	1
sec-Butylbenzene	< 0.1	ug/l	0.1	0.36	1	6/20/02	8260B	JSF	1
n-Butylbenzene	< 0.11	ug/l	0.11	0.37	1	6/20/02	8260B	JSF	1
Carbon Tetrachloride	< 0.2	ug/l	0.2	0.69	1	6/20/02	8260B	JSF	1
Chlorobenzene	< 0.05	ug/l	0.05	0.17	1	6/20/02	8260B	JSF	1
Chloroethane	< 0.6	ug/l	0.6	2.1	1	6/20/02	8260B	JSF	1
Chloroform	< 0.1	ug/l	0.1	0.36	1	6/20/02	8260B	JSF	1
Chloromethane	< 0.4	ug/l	0.44	1.5	1	6/20/02	8260B	JSF	1
2-Chlorotoluene	< 0.16	ug/l	0.16	0.56	1	6/20/02	8260B	JSF	1
4-Chlorotoluene	< 0.32	ug/l	0.32	1.1	1	6/20/02	8260B	JSF	1
1,2-Dibromo-3-chloropropane	< 0.09	ug/l	0.09	0.32	1	6/20/02	8260B	JSF	1
Dibromochloromethane	< 0.06	ug/l	0.06	0.22	1	6/20/02	8260B	JSF	1
1,4-Dichlorobenzene	< 0.31	ug/l	0.31	1.1	1	6/20/02	8260B	JSF	1
1,3-Dichlorobenzene	< 0.1	ug/l	0.1	0.37	1	6/20/02	8260B	JSF	1
1,2-Dichlorobenzene	< 0.11	ug/l	0.11	0.38	1	6/20/02	8260B	JSF	1
Dichlorodifluoromethane	< 0.22	ug/l	0.22	0.79	1	6/20/02	8260B	JSF	1
1,2-Dichloroethane	< 0.12	ug/l	0.12	0.42	1	6/20/02	8260B	JSF	1
1,1-Dichloroethane	< 0.15	ug/l	0.15	0.52	1	6/20/02	8260B	JSF	1
1,1-Dichloroethene	< 0.11	ug/l	0.11	0.38	1	6/20/02	8260B	JSF	1
cis-1,2-Dichloroethene	< 0.11	ug/l	0.11	0.38	1	6/20/02	8260B	JSF	1
trans-1,2-Dichloroethene	< 0.11	ug/l	0.11	0.4	1	6/20/02	8260B	JSF	1
1,2-Dichloropropane	< 0.09	ug/l	0.09	0.31	1	6/20/02	8260B	JSF	1
2,2-Dichloropropane	< 1.5	ug/l	1.5	5	1	6/20/02	8260B	JSF	1
1,3-Dichloropropane	< 0.09	ug/l	0.09	0.31	1	6/20/02	8260B	JSF	1
Di-isopropyl ether	< 0.06	ug/l	0.06	0.22	1	6/20/02	8260B	JSF	1
EDB (1,2-Dibromoethane)	< 0.19	ug/l	0.19	0.66	1	6/20/02	8260B	JSF	1
Ethylbenzene	< 0.08	ug/l	0.08	0.28	1	6/20/02	8260B	JSF	1
Hexachlorobutadiene	< 0.17	ug/l	0.17	0.59	1	6/20/02	8260B	JSF	1
Isopropylbenzene	< 0.07	ug/l	0.07	0.24	1	6/20/02	8260B	JSF	1

U.S. Analytical Lab

J L HOSLER
TEMCO
PO BOX 856
CEDARBURG WI 53012

Project # 1016
Project Name EXFOLIATE-OAKFIELD, WI
Invoice # E40975

Report Date *03-Jul-02*

Analyte	Result	Units	LOD	LOQ	Dil	Run Date	Method	Analyst	QC Code
Lab Code 5040975D						**Sample Type**	Water		
Sample ID MW-4						**Sample Date**	6/12/02		
p-Isopropyltoluene	< 0.12	ug/l	0.12	0.41	1	6/20/02	8260B	JSF	1
Methylene chloride	< 0.24	ug/l	0.24	0.83	1	6/20/02	8260B	JSF	1
Methyl tert-butyl ether (MTBE)	< 0.07	ug/l	0.07	0.26	1	6/20/02	8260B	JSF	1
Naphthalene	< 0.1	ug/l	0.1	0.34	1	6/20/02	8260B	JSF	1
n-Propylbenzene	< 0.15	ug/l	0.15	0.54	1	6/20/02	8260B	JSF	1
1,1,2,2-Tetrachloroethane	< 0.11	ug/l	0.11	0.4	1	6/20/02	8260B	JSF	1
Tetrachloroethene	< 0.15	ug/l	0.15	0.52	1	6/20/02	8260B	JSF	3 7
Toluene	< 0.08	ug/l	0.08	0.29	1	6/20/02	8260B	JSF	1
1,2,4-Trichlorobenzene	< 0.28	ug/l	0.28	1	1	6/20/02	8260B	JSF	1
1,2,3-Trichlorobenzene	< 0.09	ug/l	0.09	0.33	1	6/20/02	8260B	JSF	1
1,1,1-Trichloroethane	< 0.14	ug/l	0.14	0.49	1	6/20/02	8260B	JSF	1
1,1,2-Trichloroethane	< 0.19	ug/l	0.19	0.68	1	6/20/02	8260B	JSF	1
Trichloroethene (TCE)	< 0.13	ug/l	0.13	0.44	1	6/20/02	8260B	JSF	1
Trichlorofluoromethane	< 0.21	ug/l	0.21	0.74	1	6/20/02	8260B	JSF	1
1,2,4-Trimethylbenzene	< 0.11	ug/l	0.11	0.38	1	6/20/02	8260B	JSF	1
1,3,5-Trimethylbenzene	< 0.08	ug/l	0.08	0.29	1	6/20/02	8260B	JSF	1
Vinyl Chloride	< 0.16	ug/l	0.16	0.56	1	6/20/02	8260B	JSF	1
m&p-Xylene	< 0.21	ug/l	0.21	0.74	1	6/20/02	8260B	JSF	1
o-Xylene	< 0.13	ug/l	0.13	0.45	1	6/20/02	8260B	JSF	1
Lab Code 5040975E						**Sample Type**	Water		
Sample ID MW-5						**Sample Date**	6/12/02		
Organic									
VOC's									
Benzene	< 0.08	ug/l	0.08	0.27	1	6/20/02	8260B	JSF	1
Bromobenzene	< 0.23	ug/l	0.23	0.83	1	6/20/02	8260B	JSF	1
Bromodichloromethane	< 0.06	ug/l	0.06	0.2	1	6/20/02	8260B	JSF	1
tert-Butylbenzene	< 0.08	ug/l	0.08	0.28	1	6/20/02	8260B	JSF	1
sec-Butylbenzene	< 0.1	ug/l	0.1	0.36	1	6/20/02	8260B	JSF	1
n-Butylbenzene	< 0.11	ug/l	0.11	0.37	1	6/20/02	8260B	JSF	1
Carbon Tetrachloride	< 0.2	ug/l	0.2	0.69	1	6/20/02	8260B	JSF	1
Chlorobenzene	< 0.05	ug/l	0.05	0.17	1	6/20/02	8260B	JSF	1
Chloroethane	< 0.6	ug/l	0.6	2.1	1	6/20/02	8260B	JSF	1
Chloroform	< 0.1	ug/l	0.1	0.36	1	6/20/02	8260B	JSF	1

U.S. Analytical Lab

J L HOSLER
TEMCO
PO BOX 856
CEDARBURG WI 53012

Project # 1016
Project Name EXFOLIATE-OAKFIELD, WI
Invoice # E40975

Report Date *03-Jul-02*

Analyte	Result	Units	LOD	LOQ	Dil	Run Date	Method	Analyst	QC Code
Lab Code 5040975E						**Sample Type**	Water		
Sample ID MW-5						**Sample Date**	6/12/02		
Chloromethane	< 0.4	ug/l	0.44	1.5	1	6/20/02	8260B	JSF	1
2-Chlorotoluene	< 0.16	ug/l	0.16	0.56	1	6/20/02	8260B	JSF	1
4-Chlorotoluene	< 0.32	ug/l	0.32	1.1	1	6/20/02	8260B	JSF	1
1,2-Dibromo-3-chloropropane	< 0.09	ug/l	0.09	0.32	1	6/20/02	8260B	JSF	1
Dibromochloromethane	< 0.06	ug/l	0.06	0.22	1	6/20/02	8260B	JSF	1
1,4-Dichlorobenzene	< 0.31	ug/l	0.31	1.1	1	6/20/02	8260B	JSF	1
1,3-Dichlorobenzene	< 0.1	ug/l	0.1	0.37	1	6/20/02	8260B	JSF	1
1,2-Dichlorobenzene	< 0.11	ug/l	0.11	0.38	1	6/20/02	8260B	JSF	1
Dichlorodifluoromethane	< 0.22	ug/l	0.22	0.79	1	6/20/02	8260B	JSF	1
1,2-Dichloroethane	< 0.12	ug/l	0.12	0.42	1	6/20/02	8260B	JSF	1
1,1-Dichloroethane	< 0.15	ug/l	0.15	0.52	1	6/20/02	8260B	JSF	1
1,1-Dichloroethene	< 0.11	ug/l	0.11	0.38	1	6/20/02	8260B	JSF	1
cis-1,2-Dichloroethene	< 0.11	ug/l	0.11	0.38	1	6/20/02	8260B	JSF	1
trans-1,2-Dichloroethene	< 0.11	ug/l	0.11	0.4	1	6/20/02	8260B	JSF	1
1,2-Dichloropropane	< 0.09	ug/l	0.09	0.31	1	6/20/02	8260B	JSF	1
2,2-Dichloropropane	< 1.5	ug/l	1.5	5	1	6/20/02	8260B	JSF	1
1,3-Dichloropropane	< 0.09	ug/l	0.09	0.31	1	6/20/02	8260B	JSF	1
Di-isopropyl ether	< 0.06	ug/l	0.06	0.22	1	6/20/02	8260B	JSF	1
EDB (1,2-Dibromoethane)	< 0.19	ug/l	0.19	0.66	1	6/20/02	8260B	JSF	1
Ethylbenzene	< 0.08	ug/l	0.08	0.28	1	6/20/02	8260B	JSF	1
Hexachlorobutadiene	< 0.17	ug/l	0.17	0.59	1	6/20/02	8260B	JSF	1
Isopropylbenzene	< 0.07	ug/l	0.07	0.24	1	6/20/02	8260B	JSF	1
p-Isopropyltoluene	< 0.12	ug/l	0.12	0.41	1	6/20/02	8260B	JSF	1
Methylene chloride	< 0.24	ug/l	0.24	0.83	1	6/20/02	8260B	JSF	1
Methyl tert-butyl ether (MTBE)	< 0.07	ug/l	0.07	0.26	1	6/20/02	8260B	JSF	1
Naphthalene	< 0.1	ug/l	0.1	0.34	1	6/20/02	8260B	JSF	1
n-Propylbenzene	< 0.15	ug/l	0.15	0.54	1	6/20/02	8260B	JSF	1
1,1,2,2-Tetrachloroethane	< 0.11	ug/l	0.11	0.4	1	6/20/02	8260B	JSF	1
Tetrachloroethene	< 0.15	ug/l	0.15	0.52	1	6/20/02	8260B	JSF	3 7
Toluene	< 0.08	ug/l	0.08	0.29	1	6/20/02	8260B	JSF	1
1,2,4-Trichlorobenzene	< 0.28	ug/l	0.28	1	1	6/20/02	8260B	JSF	1
1,2,3-Trichlorobenzene	< 0.09	ug/l	0.09	0.33	1	6/20/02	8260B	JSF	1
1,1,1-Trichloroethane	< 0.14	ug/l	0.14	0.49	1	6/20/02	8260B	JSF	1
1,1,2-Trichloroethane	< 0.19	ug/l	0.19	0.68	1	6/20/02	8260B	JSF	1

U.S. Analytical Lab

J L HOSLER
TEMCO
PO BOX 856
CEDARBURG WI 53012

Project # 1016
Project Name EXFOLIATE-OAKFIELD, WI
Invoice # E40975

Report Date *03-Jul-02*

Analyte	Result	Units	LOD	LOQ	Dil	Run Date	Method	Analyst	QC Code
Lab Code 5040975E						**Sample Type**	Water		
Sample ID MW-5						**Sample Date**	6/12/02		
Trichloroethene (TCE)	< 0.13	ug/l	0.13	0.44	1	6/20/02	8260B	JSF	1
Trichlorofluoromethane	< 0.21	ug/l	0.21	0.74	1	6/20/02	8260B	JSF	1
1,2,4-Trimethylbenzene	< 0.11	ug/l	0.11	0.38	1	6/20/02	8260B	JSF	1
1,3,5-Trimethylbenzene	< 0.08	ug/l	0.08	0.29	1	6/20/02	8260B	JSF	1
Vinyl Chloride	< 0.16	ug/l	0.16	0.56	1	6/20/02	8260B	JSF	1
m&p-Xylene	< 0.21	ug/l	0.21	0.74	1	6/20/02	8260B	JSF	1
o-Xylene	< 0.13	ug/l	0.13	0.45	1	6/20/02	8260B	JSF	1
Lab Code 5040975F						**Sample Type**	Water		
Sample ID MW-6						**Sample Date**	6/12/02		
Organic									
VOC's									
Benzene	0.24 "J"	ug/l	0.08	0.27	1	6/20/02	8260B	JSF	1
Bromobenzene	< 0.23	ug/l	0.23	0.83	1	6/20/02	8260B	JSF	1
Bromodichloromethane	< 0.06	ug/l	0.06	0.2	1	6/20/02	8260B	JSF	1
tert-Butylbenzene	2.4	ug/l	0.08	0.28	1	6/20/02	8260B	JSF	1
sec-Butylbenzene	7.8	ug/l	0.1	0.36	1	6/20/02	8260B	JSF	1
n-Butylbenzene	7.5	ug/l	0.11	0.37	1	6/20/02	8260B	JSF	1
Carbon Tetrachloride	< 0.2	ug/l	0.2	0.69	1	6/20/02	8260B	JSF	1
Chlorobenzene	< 0.05	ug/l	0.05	0.17	1	6/20/02	8260B	JSF	1
Chloroethane	1.7 "J"	ug/l	0.6	2.1	1	6/20/02	8260B	JSF	1
Chloroform	< 0.1	ug/l	0.1	0.36	1	6/20/02	8260B	JSF	1
Chloromethane	< 0.4	ug/l	0.44	1.5	1	6/20/02	8260B	JSF	1
2-Chlorotoluene	< 0.16	ug/l	0.16	0.56	1	6/20/02	8260B	JSF	1
4-Chlorotoluene	< 0.32	ug/l	0.32	1.1	1	6/20/02	8260B	JSF	1
1,2-Dibromo-3-chloropropane	< 0.09	ug/l	0.09	0.32	1	6/20/02	8260B	JSF	1
Dibromochloromethane	< 0.06	ug/l	0.06	0.22	1	6/20/02	8260B	JSF	1
1,4-Dichlorobenzene	< 0.31	ug/l	0.31	1.1	1	6/20/02	8260B	JSF	1
1,3-Dichlorobenzene	< 0.1	ug/l	0.1	0.37	1	6/20/02	8260B	JSF	1
1,2-Dichlorobenzene	< 0.11	ug/l	0.11	0.38	1	6/20/02	8260B	JSF	1
Dichlorodifluoromethane	< 0.22	ug/l	0.22	0.79	1	6/20/02	8260B	JSF	1
1,2-Dichloroethane	< 0.12	ug/l	0.12	0.42	1	6/20/02	8260B	JSF	1
1,1-Dichloroethane	0.69	ug/l	0.15	0.52	1	6/20/02	8260B	JSF	1
1,1-Dichloroethene	< 0.11	ug/l	0.11	0.38	1	6/20/02	8260B	JSF	1

U.S. Analytical Lab

J L HOSLER
TEMCO
PO BOX 856
CEDARBURG WI 53012

Project # 1016
Project Name EXFOLIATE-OAKFIELD, WI
Invoice # E40975

Report Date *03-Jul-02*

Lab Code 5040975F
Sample ID MW-6
Sample Type Water
Sample Date 6/12/02

Analyte	Result	Units	LOD	LOQ	Dil	Run Date	Method	Analyst	QC Code
cis-1,2-Dichloroethene	0.15 "J"	ug/l	0.11	0.38	1	6/20/02	8260B	JSF	1
trans-1,2-Dichloroethene	< 0.11	ug/l	0.11	0.4	1	6/20/02	8260B	JSF	1
1,2-Dichloropropane	< 0.09	ug/l	0.09	0.31	1	6/20/02	8260B	JSF	1
2,2-Dichloropropane	< 1.5	ug/l	1.5	5	1	6/20/02	8260B	JSF	1
1,3-Dichloropropane	< 0.09	ug/l	0.09	0.31	1	6/20/02	8260B	JSF	1
Di-isopropyl ether	< 0.06	ug/l	0.06	0.22	1	6/20/02	8260B	JSF	1
EDB (1,2-Dibromoethane)	< 0.19	ug/l	0.19	0.66	1	6/20/02	8260B	JSF	1
Ethylbenzene	68	ug/l	0.08	0.28	1	6/20/02	8260B	JSF	1
Hexachlorobutadiene	< 0.17	ug/l	0.17	0.59	1	6/20/02	8260B	JSF	1
Isopropylbenzene	12	ug/l	0.07	0.24	1	6/20/02	8260B	JSF	1
p-Isopropyltoluene	10	ug/l	0.12	0.41	1	6/20/02	8260B	JSF	1
Methylene chloride	0.35 "J"	ug/l	0.24	0.83	1	6/20/02	8260B	JSF	1
Methyl tert-butyl ether (MTBE)	< 0.07	ug/l	0.07	0.26	1	6/20/02	8260B	JSF	1
Naphthalene	26	ug/l	0.1	0.34	1	6/20/02	8260B	JSF	1
n-Propylbenzene	25	ug/l	0.15	0.54	1	6/20/02	8260B	JSF	1
1,1,2,2-Tetrachloroethane	< 0.11	ug/l	0.11	0.4	1	6/20/02	8260B	JSF	1
Tetrachloroethene	< 0.15	ug/l	0.15	0.52	1	6/20/02	8260B	JSF	3 7
Toluene	< 0.08	ug/l	0.08	0.29	1	6/20/02	8260B	JSF	1
1,2,4-Trichlorobenzene	< 0.28	ug/l	0.28	1	1	6/20/02	8260B	JSF	1
1,2,3-Trichlorobenzene	< 0.09	ug/l	0.09	0.33	1	6/20/02	8260B	JSF	1
1,1,1-Trichloroethane	< 0.14	ug/l	0.14	0.49	1	6/20/02	8260B	JSF	1
1,1,2-Trichloroethane	< 0.19	ug/l	0.19	0.68	1	6/20/02	8260B	JSF	1
Trichloroethene (TCE)	< 0.13	ug/l	0.13	0.44	1	6/20/02	8260B	JSF	1
Trichlorofluoromethane	< 0.21	ug/l	0.21	0.74	1	6/20/02	8260B	JSF	1
1,2,4-Trimethylbenzene	250	ug/l	0.11	0.38	1	6/20/02	8260B	JSF	1
1,3,5-Trimethylbenzene	76	ug/l	0.08	0.29	1	6/20/02	8260B	JSF	1
Vinyl Chloride	< 0.16	ug/l	0.16	0.56	1	6/20/02	8260B	JSF	1
m&p-Xylene	260	ug/l	0.21	0.74	1	6/20/02	8260B	JSF	1
o-Xylene	6.7	ug/l	0.13	0.45	1	6/20/02	8260B	JSF	1

U.S. Analytical Lab

J L HOSLER
TEMCO
PO BOX 856
CEDARBURG WI 53012

Project # 1016
Project Name EXFOLIATE-OAKFIELD, WI
Invoice # E40975

Report Date *03-Jul-02*

Analyte	Result	Units	LOD	LOQ	Dil	Run Date	Method	Analyst	QC Code
Lab Code 5040975G						**Sample Type**	Water		
Sample ID MW-7						**Sample Date**	6/12/02		
Organic									
VOC's									
Benzene	< 1.6	ug/l	1.6	5.4	20	6/21/02	8260B	JSF	1
Bromobenzene	< 4.6	ug/l	4.6	17	20	6/21/02	8260B	JSF	1
Bromodichloromethane	< 1.2	ug/l	1.2	4	20	6/21/02	8260B	JSF	1
tert-Butylbenzene	2 "J"	ug/l	1.6	5.6	20	6/21/02	8260B	JSF	1
sec-Butylbenzene	10	ug/l	2	7.2	20	6/21/02	8260B	JSF	1
n-Butylbenzene	3.2 "J"	ug/l	2.2	7.4	20	6/21/02	8260B	JSF	1
Carbon Tetrachloride	< 4	ug/l	4	14	20	6/21/02	8260B	JSF	1
Chlorobenzene	< 1	ug/l	1	3.4	20	6/21/02	8260B	JSF	1
Chloroethane	61	ug/l	12	42	20	6/21/02	8260B	JSF	1
Chloroform	< 2	ug/l	2	7.2	20	6/21/02	8260B	JSF	1
Chloromethane	< 8	ug/l	8.8	30	20	6/21/02	8260B	JSF	1
2-Chlorotoluene	< 3.2	ug/l	3.2	11	20	6/21/02	8260B	JSF	1
4-Chlorotoluene	< 6.4	ug/l	6.4	22	20	6/21/02	8260B	JSF	1
1,2-Dibromo-3-chloropropane	< 1.8	ug/l	1.8	6.4	20	6/21/02	8260B	JSF	1
Dibromochloromethane	< 1.2	ug/l	1.2	4.4	20	6/21/02	8260B	JSF	1
1,4-Dichlorobenzene	< 6.2	ug/l	6.2	22	20	6/21/02	8260B	JSF	1
1,3-Dichlorobenzene	< 2	ug/l	2	7.4	20	6/21/02	8260B	JSF	1
1,2-Dichlorobenzene	< 2.2	ug/l	2.2	7.6	20	6/21/02	8260B	JSF	1
Dichlorodifluoromethane	< 4.4	ug/l	4.4	16	20	6/21/02	8260B	JSF	1
1,2-Dichloroethane	20	ug/l	2.4	8.4	20	6/21/02	8260B	JSF	1
1,1-Dichloroethane	180	ug/l	3	10	20	6/21/02	8260B	JSF	1
1,1-Dichloroethene	28	ug/l	2.2	7.6	20	6/21/02	8260B	JSF	1
cis-1,2-Dichloroethene	5700	ug/l	2.2	7.6	20	6/21/02	8260B	JSF	1
trans-1,2-Dichloroethene	58	ug/l	2.2	8	20	6/21/02	8260B	JSF	1
1,2-Dichloropropane	< 1.8	ug/l	1.8	6.2	20	6/21/02	8260B	JSF	1
2,2-Dichloropropane	< 30	ug/l	30	100	20	6/21/02	8260B	JSF	1
1,3-Dichloropropane	< 1.8	ug/l	1.8	6.2	20	6/21/02	8260B	JSF	1
Di-isopropyl ether	< 1.2	ug/l	1.2	4.4	20	6/21/02	8260B	JSF	1
EDB (1,2-Dibromoethane)	< 3.8	ug/l	3.8	13	20	6/21/02	8260B	JSF	1
Ethylbenzene	19	ug/l	1.6	5.6	20	6/21/02	8260B	JSF	1
Hexachlorobutadiene	< 3.4	ug/l	3.4	12	20	6/21/02	8260B	JSF	1
Isopropylbenzene	10	ug/l	1.4	4.8	20	6/21/02	8260B	JSF	1

U.S. Analytical Lab

J L HOSLER
TEMCO
PO BOX 856
CEDARBURG WI 53012

Project # 1016
Project Name EXFOLIATE-OAKFIELD, WI
Invoice # E40975

Report Date *03-Jul-02*

Analyte	Result	Units	LOD	LOQ	Dil	Run Date	Method	Analyst	QC Code
Lab Code 5040975G						**Sample Type**	Water		
Sample ID MW-7						**Sample Date**	6/12/02		
p-Isopropyltoluene	8 "J"	ug/l	2.4	8.2	20	6/21/02	8260B	JSF	1
Methylene chloride	< 4.8	ug/l	4.8	17	20	6/21/02	8260B	JSF	1
Methyl tert-butyl ether (MTBE)	< 1.4	ug/l	1.4	5.2	20	6/21/02	8260B	JSF	1
Naphthalene	13	ug/l	2	6.8	20	6/21/02	8260B	JSF	1
n-Propylbenzene	18	ug/l	3	11	20	6/21/02	8260B	JSF	1
1,1,2,2-Tetrachloroethane	< 2.2	ug/l	2.2	8	20	6/21/02	8260B	JSF	1
Tetrachloroethene	< 3	ug/l	3	10	20	6/21/02	8260B	JSF	3 7
Toluene	11	ug/l	1.6	5.8	20	6/21/02	8260B	JSF	1
1,2,4-Trichlorobenzene	< 5.6	ug/l	5.6	20	20	6/21/02	8260B	JSF	1
1,2,3-Trichlorobenzene	< 1.8	ug/l	1.8	6.6	20	6/21/02	8260B	JSF	1
1,1,1-Trichloroethane	12	ug/l	2.8	10	20	6/21/02	8260B	JSF	1
1,1,2-Trichloroethane	< 3.8	ug/l	3.8	14	20	6/21/02	8260B	JSF	1
Trichloroethene (TCE)	22000	ug/l	13	44	100	6/24/02	8260B	JSF	1
Trichlorofluoromethane	< 4.2	ug/l	4.2	15	20	6/21/02	8260B	JSF	1
1,2,4-Trimethylbenzene	230	ug/l	2.2	7.6	20	6/21/02	8260B	JSF	1
1,3,5-Trimethylbenzene	64	ug/l	1.6	5.8	20	6/21/02	8260B	JSF	1
Vinyl Chloride	360	ug/l	3.2	11	20	6/21/02	8260B	JSF	1
m&p-Xylene	72	ug/l	4.2	15	20	6/21/02	8260B	JSF	1
o-Xylene	81	ug/l	2.6	9	20	6/21/02	8260B	JSF	1
Lab Code 5040975H						**Sample Type**	Water		
Sample ID MW-8						**Sample Date**	6/12/02		
Organic									
VOC's									
Benzene	< 0.08	ug/l	0.08	0.27	1	6/24/02	8260B	JSF	1
Bromobenzene	< 0.23	ug/l	0.23	0.83	1	6/24/02	8260B	JSF	1
Bromodichloromethane	< 0.06	ug/l	0.06	0.2	1	6/24/02	8260B	JSF	1
tert-Butylbenzene	< 0.08	ug/l	0.08	0.28	1	6/24/02	8260B	JSF	1
sec-Butylbenzene	< 0.1	ug/l	0.1	0.36	1	6/24/02	8260B	JSF	1
n-Butylbenzene	< 0.11	ug/l	0.11	0.37	1	6/24/02	8260B	JSF	1
Carbon Tetrachloride	< 0.2	ug/l	0.2	0.69	1	6/24/02	8260B	JSF	1
Chlorobenzene	< 0.05	ug/l	0.05	0.17	1	6/24/02	8260B	JSF	1
Chloroethane	< 0.6	ug/l	0.6	2.1	1	6/24/02	8260B	JSF	1
Chloroform	< 0.1	ug/l	0.1	0.36	1	6/24/02	8260B	JSF	1

U.S. Analytical Lab

J L HOSLER
TEMCO
PO BOX 856
CEDARBURG WI 53012

Project # 1016
Project Name EXFOLIATE-OAKFIELD, WI
Invoice # E40975

Report Date *03-Jul-02*

Analyte	Result	Units	LOD	LOQ	Dil	Run Date	Method	Analyst	QC Code
Lab Code 5040975H						**Sample Type**	Water		
Sample ID MW-8						**Sample Date**	6/12/02		
Chloromethane	< 0.4	ug/l	0.44	1.5	1	6/24/02	8260B	JSF	1
2-Chlorotoluene	< 0.16	ug/l	0.16	0.56	1	6/24/02	8260B	JSF	1
4-Chlorotoluene	< 0.32	ug/l	0.32	1.1	1	6/24/02	8260B	JSF	1
1,2-Dibromo-3-chloropropane	< 0.09	ug/l	0.09	0.32	1	6/24/02	8260B	JSF	1
Dibromochloromethane	< 0.06	ug/l	0.06	0.22	1	6/24/02	8260B	JSF	1
1,4-Dichlorobenzene	< 0.31	ug/l	0.31	1.1	1	6/24/02	8260B	JSF	1
1,3-Dichlorobenzene	< 0.1	ug/l	0.1	0.37	1	6/24/02	8260B	JSF	1
1,2-Dichlorobenzene	< 0.11	ug/l	0.11	0.38	1	6/24/02	8260B	JSF	1
Dichlorodifluoromethane	< 0.22	ug/l	0.22	0.79	1	6/24/02	8260B	JSF	1
1,2-Dichloroethane	< 0.12	ug/l	0.12	0.42	1	6/24/02	8260B	JSF	1
1,1-Dichloroethane	0.19 "J"	ug/l	0.15	0.52	1	6/24/02	8260B	JSF	1
1,1-Dichloroethene	< 0.11	ug/l	0.11	0.38	1	6/24/02	8260B	JSF	1
cis-1,2-Dichloroethene	< 0.11	ug/l	0.11	0.38	1	6/24/02	8260B	JSF	1
trans-1,2-Dichloroethene	< 0.11	ug/l	0.11	0.4	1	6/24/02	8260B	JSF	1
1,2-Dichloropropane	< 0.09	ug/l	0.09	0.31	1	6/24/02	8260B	JSF	1
2,2-Dichloropropane	< 1.5	ug/l	1.5	5	1	6/24/02	8260B	JSF	1
1,3-Dichloropropane	< 0.09	ug/l	0.09	0.31	1	6/24/02	8260B	JSF	1
Di-isopropyl ether	< 0.06	ug/l	0.06	0.22	1	6/24/02	8260B	JSF	1
EDB (1,2-Dibromoethane)	< 0.19	ug/l	0.19	0.66	1	6/24/02	8260B	JSF	1
Ethylbenzene	< 0.08	ug/l	0.08	0.28	1	6/24/02	8260B	JSF	1
Hexachlorobutadiene	< 0.17	ug/l	0.17	0.59	1	6/24/02	8260B	JSF	3 7
Isopropylbenzene	< 0.07	ug/l	0.07	0.24	1	6/24/02	8260B	JSF	1
p-Isopropyltoluene	< 0.12	ug/l	0.12	0.41	1	6/24/02	8260B	JSF	1
Methylene chloride	0.27 "J"	ug/l	0.24	0.83	1	6/24/02	8260B	JSF	1
Methyl tert-butyl ether (MTBE)	< 0.07	ug/l	0.07	0.26	1	6/24/02	8260B	JSF	1
Naphthalene	< 0.1	ug/l	0.1	0.34	1	6/24/02	8260B	JSF	1
n-Propylbenzene	< 0.15	ug/l	0.15	0.54	1	6/24/02	8260B	JSF	1
1,1,2,2-Tetrachloroethane	< 0.11	ug/l	0.11	0.4	1	6/24/02	8260B	JSF	1
Tetrachloroethene	< 0.15	ug/l	0.15	0.52	1	6/24/02	8260B	JSF	1
Toluene	< 0.08	ug/l	0.08	0.29	1	6/24/02	8260B	JSF	1
1,2,4-Trichlorobenzene	< 0.28	ug/l	0.28	1	1	6/24/02	8260B	JSF	1
1,2,3-Trichlorobenzene	< 0.09	ug/l	0.09	0.33	1	6/24/02	8260B	JSF	1
1,1,1-Trichloroethane	< 0.14	ug/l	0.14	0.49	1	6/24/02	8260B	JSF	1
1,1,2-Trichloroethane	< 0.19	ug/l	0.19	0.68	1	6/24/02	8260B	JSF	1

U.S. Analytical Lab

J L HOSLER
TEMCO
PO BOX 856
CEDARBURG WI 53012

Project # 1016
Project Name EXFOLIATE-OAKFIELD, WI
Invoice # E40975

Report Date *03-Jul-02*

Analyte	Result	Units	LOD	LOQ	Dil	Run Date	Method	Analyst	QC Code
Lab Code 5040975H						**Sample Type** Water			
Sample ID MW-8						**Sample Date** 6/12/02			
Trichloroethene (TCE)	7	ug/l	0.13	0.44	1	6/24/02	8260B	JSF	1
Trichlorofluoromethane	< 0.21	ug/l	0.21	0.74	1	6/24/02	8260B	JSF	1
1,2,4-Trimethylbenzene	< 0.11	ug/l	0.11	0.38	1	6/24/02	8260B	JSF	1
1,3,5-Trimethylbenzene	< 0.08	ug/l	0.08	0.29	1	6/24/02	8260B	JSF	1
Vinyl Chloride	< 0.16	ug/l	0.16	0.56	1	6/24/02	8260B	JSF	1
m&p-Xylene	< 0.21	ug/l	0.21	0.74	1	6/24/02	8260B	JSF	1
o-Xylene	< 0.13	ug/l	0.13	0.45	1	6/24/02	8260B	JSF	1
Lab Code 5040975I						**Sample Type** Water			
Sample ID MW-9						**Sample Date** 6/12/02			
Organic									
VOC's									
Benzene	0.12 "J"	ug/l	0.08	0.27	1	6/20/02	8260B	JSF	1
Bromobenzene	< 0.23	ug/l	0.23	0.83	1	6/20/02	8260B	JSF	1
Bromodichloromethane	< 0.06	ug/l	0.06	0.2	1	6/20/02	8260B	JSF	1
tert-Butylbenzene	< 0.08	ug/l	0.08	0.28	1	6/20/02	8260B	JSF	1
sec-Butylbenzene	< 0.1	ug/l	0.1	0.36	1	6/20/02	8260B	JSF	1
n-Butylbenzene	< 0.11	ug/l	0.11	0.37	1	6/20/02	8260B	JSF	1
Carbon Tetrachloride	< 0.2	ug/l	0.2	0.69	1	6/20/02	8260B	JSF	1
Chlorobenzene	< 0.05	ug/l	0.05	0.17	1	6/20/02	8260B	JSF	1
Chloroethane	5.7	ug/l	0.6	2.1	1	6/20/02	8260B	JSF	1
Chloroform	< 0.1	ug/l	0.1	0.36	1	6/20/02	8260B	JSF	1
Chloromethane	< 0.4	ug/l	0.44	1.5	1	6/20/02	8260B	JSF	1
2-Chlorotoluene	< 0.16	ug/l	0.16	0.56	1	6/20/02	8260B	JSF	1
4-Chlorotoluene	< 0.32	ug/l	0.32	1.1	1	6/20/02	8260B	JSF	1
1,2-Dibromo-3-chloropropane	< 0.09	ug/l	0.09	0.32	1	6/20/02	8260B	JSF	1
Dibromochloromethane	< 0.06	ug/l	0.06	0.22	1	6/20/02	8260B	JSF	1
1,4-Dichlorobenzene	< 0.31	ug/l	0.31	1.1	1	6/20/02	8260B	JSF	1
1,3-Dichlorobenzene	< 0.1	ug/l	0.1	0.37	1	6/20/02	8260B	JSF	1
1,2-Dichlorobenzene	< 0.11	ug/l	0.11	0.38	1	6/20/02	8260B	JSF	1
Dichlorodifluoromethane	< 0.22	ug/l	0.22	0.79	1	6/20/02	8260B	JSF	1
1,2-Dichloroethane	7.1	ug/l	0.12	0.42	1	6/20/02	8260B	JSF	1
1,1-Dichloroethane	17	ug/l	0.15	0.52	1	6/20/02	8260B	JSF	1
1,1-Dichloroethene	0.41	ug/l	0.11	0.38	1	6/20/02	8260B	JSF	1

U.S. Analytical Lab

J L HOSLER
TEMCO
PO BOX 856
CEDARBURG WI 53012

Project # 1016
Project Name EXFOLIATE-OAKFIELD, WI
Invoice # E40975

Report Date *03-Jul-02*

Lab Code 5040975I
Sample ID MW-9
Sample Type Water
Sample Date 6/12/02

Analyte	Result	Units	LOD	LOQ	Dil	Run Date	Method	Analyst	QC Code
cis-1,2-Dichloroethene	110	ug/l	0.11	0.38	1	6/20/02	8260B	JSF	1
trans-1,2-Dichloroethene	18	ug/l	0.11	0.4	1	6/20/02	8260B	JSF	1
1,2-Dichloropropane	< 0.09	ug/l	0.09	0.31	1	6/20/02	8260B	JSF	1
2,2-Dichloropropane	< 1.5	ug/l	1.5	5	1	6/20/02	8260B	JSF	1
1,3-Dichloropropane	< 0.09	ug/l	0.09	0.31	1	6/20/02	8260B	JSF	1
Di-isopropyl ether	< 0.06	ug/l	0.06	0.22	1	6/20/02	8260B	JSF	1
EDB (1,2-Dibromoethane)	< 0.19	ug/l	0.19	0.66	1	6/20/02	8260B	JSF	1
Ethylbenzene	< 0.08	ug/l	0.08	0.28	1	6/20/02	8260B	JSF	1
Hexachlorobutadiene	< 0.17	ug/l	0.17	0.59	1	6/20/02	8260B	JSF	1
Isopropylbenzene	< 0.07	ug/l	0.07	0.24	1	6/20/02	8260B	JSF	1
p-Isopropyltoluene	< 0.12	ug/l	0.12	0.41	1	6/20/02	8260B	JSF	1
Methylene chloride	4.2	ug/l	0.24	0.83	1	6/20/02	8260B	JSF	1
Methyl tert-butyl ether (MTBE)	< 0.07	ug/l	0.07	0.26	1	6/20/02	8260B	JSF	1
Naphthalene	< 0.1	ug/l	0.1	0.34	1	6/20/02	8260B	JSF	1
n-Propylbenzene	< 0.15	ug/l	0.15	0.54	1	6/20/02	8260B	JSF	1
1,1,2,2-Tetrachloroethane	< 0.11	ug/l	0.11	0.4	1	6/20/02	8260B	JSF	1
Tetrachloroethene	< 0.15	ug/l	0.15	0.52	1	6/20/02	8260B	JSF	3 7
Toluene	0.4	ug/l	0.08	0.29	1	6/20/02	8260B	JSF	1
1,2,4-Trichlorobenzene	< 0.28	ug/l	0.28	1	1	6/20/02	8260B	JSF	1
1,2,3-Trichlorobenzene	< 0.09	ug/l	0.09	0.33	1	6/20/02	8260B	JSF	1
1,1,1-Trichloroethane	0.16 "J"	ug/l	0.14	0.49	1	6/20/02	8260B	JSF	1
1,1,2-Trichloroethane	< 0.19	ug/l	0.19	0.68	1	6/20/02	8260B	JSF	1
Trichloroethene (TCE)	6200	ug/l	13	44	100	6/21/02	8260B	JSF	1
Trichlorofluoromethane	< 0.21	ug/l	0.21	0.74	1	6/20/02	8260B	JSF	1
1,2,4-Trimethylbenzene	< 0.11	ug/l	0.11	0.38	1	6/20/02	8260B	JSF	1
1,3,5-Trimethylbenzene	< 0.08	ug/l	0.08	0.29	1	6/20/02	8260B	JSF	1
Vinyl Chloride	3.2	ug/l	0.16	0.56	1	6/20/02	8260B	JSF	1
m&p-Xylene	< 0.21	ug/l	0.21	0.74	1	6/20/02	8260B	JSF	1
o-Xylene	< 0.13	ug/l	0.13	0.45	1	6/20/02	8260B	JSF	1

U.S. Analytical Lab

J L HOSLER
TEMCO
PO BOX 856
CEDARBURG WI 53012

Project # 1016
Project Name EXFOLIATE-OAKFIELD, WI
Invoice # E40975

Report Date *03-Jul-02*

Analyte	Result	Units	LOD	LOQ	Dil	Run Date	Method	Analyst	QC Code
Lab Code 5040975J						**Sample Type** Water			
Sample ID MW-10						**Sample Date** 6/12/02			
Organic									
VOC's									
Benzene	< 8	ug/l	8	27	100	6/21/02	8260B	JSF	1
Bromobenzene	< 23	ug/l	23	83	100	6/21/02	8260B	JSF	1
Bromodichloromethane	< 6	ug/l	6	20	100	6/21/02	8260B	JSF	1
tert-Butylbenzene	< 8	ug/l	8	28	100	6/21/02	8260B	JSF	1
sec-Butylbenzene	< 10	ug/l	10	36	100	6/21/02	8260B	JSF	1
n-Butylbenzene	< 11	ug/l	11	37	100	6/21/02	8260B	JSF	1
Carbon Tetrachloride	< 20	ug/l	20	69	100	6/21/02	8260B	JSF	1
Chlorobenzene	< 5	ug/l	5	17	100	6/21/02	8260B	JSF	1
Chloroethane	< 60	ug/l	60	210	100	6/21/02	8260B	JSF	1
Chloroform	< 10	ug/l	10	36	100	6/21/02	8260B	JSF	1
Chloromethane	< 40	ug/l	44	150	100	6/21/02	8260B	JSF	1
2-Chlorotoluene	< 16	ug/l	16	56	100	6/21/02	8260B	JSF	1
4-Chlorotoluene	< 32	ug/l	32	110	100	6/21/02	8260B	JSF	1
1,2-Dibromo-3-chloropropane	< 9	ug/l	9	32	100	6/21/02	8260B	JSF	1
Dibromochloromethane	< 6	ug/l	6	22	100	6/21/02	8260B	JSF	1
1,4-Dichlorobenzene	< 31	ug/l	31	110	100	6/21/02	8260B	JSF	1
1,3-Dichlorobenzene	< 10	ug/l	10	37	100	6/21/02	8260B	JSF	1
1,2-Dichlorobenzene	< 11	ug/l	11	38	100	6/21/02	8260B	JSF	1
Dichlorodifluoromethane	< 22	ug/l	22	79	100	6/21/02	8260B	JSF	1
1,2-Dichloroethane	< 12	ug/l	12	42	100	6/21/02	8260B	JSF	1
1,1-Dichloroethane	400	ug/l	15	52	100	6/21/02	8260B	JSF	1
1,1-Dichloroethene	37 "J"	ug/l	11	38	100	6/21/02	8260B	JSF	1
cis-1,2-Dichloroethene	13000	ug/l	11	38	100	6/21/02	8260B	JSF	1
trans-1,2-Dichloroethene	610	ug/l	11	40	100	6/21/02	8260B	JSF	1
1,2-Dichloropropane	< 9	ug/l	9	31	100	6/21/02	8260B	JSF	1
2,2-Dichloropropane	< 150	ug/l	150	500	100	6/21/02	8260B	JSF	1
1,3-Dichloropropane	< 9	ug/l	9	31	100	6/21/02	8260B	JSF	1
Di-isopropyl ether	< 6	ug/l	6	22	100	6/21/02	8260B	JSF	1
EDB (1,2-Dibromoethane)	< 19	ug/l	19	66	100	6/21/02	8260B	JSF	1
Ethylbenzene	< 8	ug/l	8	28	100	6/21/02	8260B	JSF	1
Hexachlorobutadiene	< 17	ug/l	17	59	100	6/21/02	8260B	JSF	1
Isopropylbenzene	< 7	ug/l	7	24	100	6/21/02	8260B	JSF	1

U.S. Analytical Lab

J L HOSLER
TEMCO
PO BOX 856
CEDARBURG WI 53012

Project # 1016
Project Name EXFOLIATE-OAKFIELD, WI
Invoice # E40975

Report Date *03-Jul-02*

Analyte	Result	Units	LOD	LOQ	Dil	Run Date	Method	Analyst	QC Code
Lab Code 5040975J						**Sample Type** Water			
Sample ID MW-10						**Sample Date** 6/12/02			
p-Isopropyltoluene	< 12	ug/l	12	41	100	6/21/02	8260B	JSF	1
Methylene chloride	< 24	ug/l	24	83	100	6/21/02	8260B	JSF	1
Methyl tert-butyl ether (MTBE)	< 7	ug/l	7	26	100	6/21/02	8260B	JSF	1
Naphthalene	< 10	ug/l	10	34	100	6/21/02	8260B	JSF	1
n-Propylbenzene	< 15	ug/l	15	54	100	6/21/02	8260B	JSF	1
1,1,2,2-Tetrachloroethane	< 11	ug/l	11	40	100	6/21/02	8260B	JSF	1
Tetrachloroethene	< 15	ug/l	15	52	100	6/21/02	8260B	JSF	3 7
Toluene	16 "J"	ug/l	8	29	100	6/21/02	8260B	JSF	1
1,2,4-Trichlorobenzene	< 28	ug/l	28	100	100	6/21/02	8260B	JSF	1
1,2,3-Trichlorobenzene	< 9	ug/l	9	33	100	6/21/02	8260B	JSF	1
1,1,1-Trichloroethane	< 14	ug/l	14	49	100	6/21/02	8260B	JSF	1
1,1,2-Trichloroethane	< 19	ug/l	19	68	100	6/21/02	8260B	JSF	1
Trichloroethene (TCE)	10000	ug/l	13	44	100	6/21/02	8260B	JSF	1
Trichlorofluoromethane	< 21	ug/l	21	74	100	6/21/02	8260B	JSF	1
1,2,4-Trimethylbenzene	< 11	ug/l	11	38	100	6/21/02	8260B	JSF	1
1,3,5-Trimethylbenzene	< 8	ug/l	8	29	100	6/21/02	8260B	JSF	1
Vinyl Chloride	1200	ug/l	16	56	100	6/21/02	8260B	JSF	1
m&p-Xylene	< 21	ug/l	21	74	100	6/21/02	8260B	JSF	1
o-Xylene	< 13	ug/l	13	45	100	6/21/02	8260B	JSF	1
Lab Code 5040975K						**Sample Type** Water			
Sample ID PZ-1						**Sample Date** 6/12/02			
Organic									
VOC's									
Benzene	< 0.08	ug/l	0.08	0.27	1	6/20/02	8260B	JSF	1
Bromobenzene	< 0.23	ug/l	0.23	0.83	1	6/20/02	8260B	JSF	1
Bromodichloromethane	< 0.06	ug/l	0.06	0.2	1	6/20/02	8260B	JSF	1
tert-Butylbenzene	< 0.08	ug/l	0.08	0.28	1	6/20/02	8260B	JSF	1
sec-Butylbenzene	0.11 "J"	ug/l	0.1	0.36	1	6/20/02	8260B	JSF	1
n-Butylbenzene	< 0.11	ug/l	0.11	0.37	1	6/20/02	8260B	JSF	1
Carbon Tetrachloride	< 0.2	ug/l	0.2	0.69	1	6/20/02	8260B	JSF	1
Chlorobenzene	< 0.05	ug/l	0.05	0.17	1	6/20/02	8260B	JSF	1
Chloroethane	< 0.6	ug/l	0.6	2.1	1	6/20/02	8260B	JSF	1
Chloroform	< 0.1	ug/l	0.1	0.36	1	6/20/02	8260B	JSF	1

U.S. Analytical Lab

J L HOSLER
TEMCO
PO BOX 856
CEDARBURG WI 53012

Project # 1016
Project Name EXFOLIATE-OAKFIELD, WI
Invoice # E40975

Report Date *03-Jul-02*

Lab Code 5040975K
Sample ID PZ-1
Sample Type Water
Sample Date 6/12/02

Analyte	Result	Units	LOD	LOQ	Dil	Run Date	Method	Analyst	QC Code
Chloromethane	< 0.4	ug/l	0.44	1.5	1	6/20/02	8260B	JSF	1
2-Chlorotoluene	< 0.16	ug/l	0.16	0.56	1	6/20/02	8260B	JSF	1
4-Chlorotoluene	< 0.32	ug/l	0.32	1.1	1	6/20/02	8260B	JSF	1
1,2-Dibromo-3-chloropropane	< 0.09	ug/l	0.09	0.32	1	6/20/02	8260B	JSF	1
Dibromochloromethane	< 0.06	ug/l	0.06	0.22	1	6/20/02	8260B	JSF	1
1,4-Dichlorobenzene	< 0.31	ug/l	0.31	1.1	1	6/20/02	8260B	JSF	1
1,3-Dichlorobenzene	< 0.1	ug/l	0.1	0.37	1	6/20/02	8260B	JSF	1
1,2-Dichlorobenzene	< 0.11	ug/l	0.11	0.38	1	6/20/02	8260B	JSF	1
Dichlorodifluoromethane	< 0.22	ug/l	0.22	0.79	1	6/20/02	8260B	JSF	1
1,2-Dichloroethane	< 0.12	ug/l	0.12	0.42	1	6/20/02	8260B	JSF	1
1,1-Dichloroethane	1.4	ug/l	0.15	0.52	1	6/20/02	8260B	JSF	1
1,1-Dichloroethene	< 0.11	ug/l	0.11	0.38	1	6/20/02	8260B	JSF	1
cis-1,2-Dichloroethene	25	ug/l	0.11	0.38	1	6/20/02	8260B	JSF	1
trans-1,2-Dichloroethene	0.36 "J"	ug/l	0.11	0.4	1	6/20/02	8260B	JSF	1
1,2-Dichloropropane	< 0.09	ug/l	0.09	0.31	1	6/20/02	8260B	JSF	1
2,2-Dichloropropane	< 1.5	ug/l	1.5	5	1	6/20/02	8260B	JSF	1
1,3-Dichloropropane	< 0.09	ug/l	0.09	0.31	1	6/20/02	8260B	JSF	1
Di-isopropyl ether	< 0.06	ug/l	0.06	0.22	1	6/20/02	8260B	JSF	1
EDB (1,2-Dibromoethane)	< 0.19	ug/l	0.19	0.66	1	6/20/02	8260B	JSF	1
Ethylbenzene	0.21 "J"	ug/l	0.08	0.28	1	6/20/02	8260B	JSF	1
Hexachlorobutadiene	< 0.17	ug/l	0.17	0.59	1	6/20/02	8260B	JSF	1
Isopropylbenzene	0.1 "J"	ug/l	0.07	0.24	1	6/20/02	8260B	JSF	1
p-Isopropyltoluene	< 0.12	ug/l	0.12	0.41	1	6/20/02	8260B	JSF	1
Methylene chloride	< 0.24	ug/l	0.24	0.83	1	6/20/02	8260B	JSF	1
Methyl tert-butyl ether (MTBE)	< 0.07	ug/l	0.07	0.26	1	6/20/02	8260B	JSF	1
Naphthalene	< 0.1	ug/l	0.1	0.34	1	6/20/02	8260B	JSF	1
n-Propylbenzene	0.17 "J"	ug/l	0.15	0.54	1	6/20/02	8260B	JSF	1
1,1,2,2-Tetrachloroethane	< 0.11	ug/l	0.11	0.4	1	6/20/02	8260B	JSF	1
Tetrachloroethene	< 0.15	ug/l	0.15	0.52	1	6/20/02	8260B	JSF	3 7
Toluene	< 0.08	ug/l	0.08	0.29	1	6/20/02	8260B	JSF	1
1,2,4-Trichlorobenzene	< 0.28	ug/l	0.28	1	1	6/20/02	8260B	JSF	1
1,2,3-Trichlorobenzene	< 0.09	ug/l	0.09	0.33	1	6/20/02	8260B	JSF	1
1,1,1-Trichloroethane	0.19 "J"	ug/l	0.14	0.49	1	6/20/02	8260B	JSF	1
1,1,2-Trichloroethane	< 0.19	ug/l	0.19	0.68	1	6/20/02	8260B	JSF	1

U.S. Analytical Lab

J L HOSLER
TEMCO
PO BOX 856
CEDARBURG WI 53012

Project # 1016
Project Name EXFOLIATE-OAKFIELD, WI
Invoice # E40975

Report Date *03-Jul-02*

Analyte	Result	Units	LOD	LOQ	Dil	Run Date	Method	Analyst	QC Code
Lab Code 5040975K						**Sample Type**	Water		
Sample ID PZ-1						**Sample Date**	6/12/02		
Trichloroethene (TCE)	240	ug/l	0.13	0.44	1	6/20/02	8260B	JSF	1
Trichlorofluoromethane	< 0.21	ug/l	0.21	0.74	1	6/20/02	8260B	JSF	1
1,2,4-Trimethylbenzene	2	ug/l	0.11	0.38	1	6/20/02	8260B	JSF	1
1,3,5-Trimethylbenzene	0.71	ug/l	0.08	0.29	1	6/20/02	8260B	JSF	1
Vinyl Chloride	0.64	ug/l	0.16	0.56	1	6/20/02	8260B	JSF	1
m&p-Xylene	1	ug/l	0.21	0.74	1	6/20/02	8260B	JSF	1
o-Xylene	0.94	ug/l	0.13	0.45	1	6/20/02	8260B	JSF	1
Lab Code 5040975L						**Sample Type**	Water		
Sample ID PZ-2						**Sample Date**	6/12/02		
Organic									
VOC's									
Benzene	< 0.08	ug/l	0.08	0.27	1	6/24/02	8260B	JSF	1
Bromobenzene	< 0.23	ug/l	0.23	0.83	1	6/24/02	8260B	JSF	1
Bromodichloromethane	< 0.06	ug/l	0.06	0.2	1	6/24/02	8260B	JSF	1
tert-Butylbenzene	< 0.08	ug/l	0.08	0.28	1	6/24/02	8260B	JSF	1
sec-Butylbenzene	< 0.1	ug/l	0.1	0.36	1	6/24/02	8260B	JSF	1
n-Butylbenzene	< 0.11	ug/l	0.11	0.37	1	6/24/02	8260B	JSF	1
Carbon Tetrachloride	< 0.2	ug/l	0.2	0.69	1	6/24/02	8260B	JSF	1
Chlorobenzene	< 0.05	ug/l	0.05	0.17	1	6/24/02	8260B	JSF	1
Chloroethane	< 0.6	ug/l	0.6	2.1	1	6/24/02	8260B	JSF	1
Chloroform	0.23 "J"	ug/l	0.1	0.36	1	6/24/02	8260B	JSF	1
Chloromethane	< 0.4	ug/l	0.44	1.5	1	6/24/02	8260B	JSF	1
2-Chlorotoluene	< 0.16	ug/l	0.16	0.56	1	6/24/02	8260B	JSF	1
4-Chlorotoluene	< 0.32	ug/l	0.32	1.1	1	6/24/02	8260B	JSF	1
1,2-Dibromo-3-chloropropane	< 0.09	ug/l	0.09	0.32	1	6/24/02	8260B	JSF	1
Dibromochloromethane	0.44	ug/l	0.06	0.22	1	6/24/02	8260B	JSF	1
1,4-Dichlorobenzene	< 0.31	ug/l	0.31	1.1	1	6/24/02	8260B	JSF	1
1,3-Dichlorobenzene	< 0.1	ug/l	0.1	0.37	1	6/24/02	8260B	JSF	1
1,2-Dichlorobenzene	< 0.11	ug/l	0.11	0.38	1	6/24/02	8260B	JSF	1
Dichlorodifluoromethane	< 0.22	ug/l	0.22	0.79	1	6/24/02	8260B	JSF	1
1,2-Dichloroethane	< 0.12	ug/l	0.12	0.42	1	6/24/02	8260B	JSF	1
1,1-Dichloroethane	1.8	ug/l	0.15	0.52	1	6/24/02	8260B	JSF	1
1,1-Dichloroethene	< 0.11	ug/l	0.11	0.38	1	6/24/02	8260B	JSF	1

U.S. Analytical Lab

J L HOSLER
TEMCO
PO BOX 856
CEDARBURG WI 53012

Project # 1016
Project Name EXFOLIATE-OAKFIELD, WI
Invoice # E40975

Report Date *03-Jul-02*

Lab Code 5040975L
Sample ID PZ-2
Sample Type Water
Sample Date 6/12/02

Analyte	Result	Units	LOD	LOQ	Dil	Run Date	Method	Analyst	QC Code
cis-1,2-Dichloroethene	65	ug/l	0.11	0.38	1	6/24/02	8260B	JSF	1
trans-1,2-Dichloroethene	3.4	ug/l	0.11	0.4	1	6/24/02	8260B	JSF	1
1,2-Dichloropropane	< 0.09	ug/l	0.09	0.31	1	6/24/02	8260B	JSF	1
2,2-Dichloropropane	< 1.5	ug/l	1.5	5	1	6/24/02	8260B	JSF	1
1,3-Dichloropropane	< 0.09	ug/l	0.09	0.31	1	6/24/02	8260B	JSF	1
Di-isopropyl ether	< 0.06	ug/l	0.06	0.22	1	6/24/02	8260B	JSF	1
EDB (1,2-Dibromoethane)	< 0.19	ug/l	0.19	0.66	1	6/24/02	8260B	JSF	1
Ethylbenzene	< 0.08	ug/l	0.08	0.28	1	6/24/02	8260B	JSF	1
Hexachlorobutadiene	< 0.17	ug/l	0.17	0.59	1	6/24/02	8260B	JSF	3 7
Isopropylbenzene	< 0.07	ug/l	0.07	0.24	1	6/24/02	8260B	JSF	1
p-Isopropyltoluene	< 0.12	ug/l	0.12	0.41	1	6/24/02	8260B	JSF	1
Methylene chloride	< 0.24	ug/l	0.24	0.83	1	6/24/02	8260B	JSF	1
Methyl tert-butyl ether (MTBE)	< 0.07	ug/l	0.07	0.26	1	6/24/02	8260B	JSF	1
Naphthalene	< 0.1	ug/l	0.1	0.34	1	6/24/02	8260B	JSF	1
n-Propylbenzene	< 0.15	ug/l	0.15	0.54	1	6/24/02	8260B	JSF	1
1,1,2,2-Tetrachloroethane	< 0.11	ug/l	0.11	0.4	1	6/24/02	8260B	JSF	1
Tetrachloroethene	< 0.15	ug/l	0.15	0.52	1	6/24/02	8260B	JSF	1
Toluene	< 0.08	ug/l	0.08	0.29	1	6/24/02	8260B	JSF	1
1,2,4-Trichlorobenzene	< 0.28	ug/l	0.28	1	1	6/24/02	8260B	JSF	1
1,2,3-Trichlorobenzene	< 0.09	ug/l	0.09	0.33	1	6/24/02	8260B	JSF	1
1,1,1-Trichloroethane	< 0.14	ug/l	0.14	0.49	1	6/24/02	8260B	JSF	1
1,1,2-Trichloroethane	< 0.19	ug/l	0.19	0.68	1	6/24/02	8260B	JSF	1
Trichloroethene (TCE)	210	ug/l	0.13	0.44	1	6/24/02	8260B	JSF	1
Trichlorofluoromethane	< 0.21	ug/l	0.21	0.74	1	6/24/02	8260B	JSF	1
1,2,4-Trimethylbenzene	0.46	ug/l	0.11	0.38	1	6/24/02	8260B	JSF	1
1,3,5-Trimethylbenzene	0.17 "J"	ug/l	0.08	0.29	1	6/24/02	8260B	JSF	1
Vinyl Chloride	3.7	ug/l	0.16	0.56	1	6/24/02	8260B	JSF	1
m&p-Xylene	< 0.21	ug/l	0.21	0.74	1	6/24/02	8260B	JSF	1
o-Xylene	< 0.13	ug/l	0.13	0.45	1	6/24/02	8260B	JSF	1

U.S. Analytical Lab

J L HOSLER
TEMCO
PO BOX 856
CEDARBURG WI 53012

Project # 1016
Project Name EXFOLIATE-OAKFIELD, WI
Invoice # E40975

Report Date *03-Jul-02*

Analyte	Result	Units	LOD	LOQ	Dil	Run Date	Method	Analyst	QC Code
Lab Code 5040975M						**Sample Type**	Water		
Sample ID OOCMW-1						**Sample Date**	6/12/02		
Organic									
VOC's									
Benzene	< 4	ug/l	4	14	50	6/21/02	8260B	JSF	1
Bromobenzene	< 12	ug/l	12	42	50	6/21/02	8260B	JSF	1
Bromodichloromethane	< 3	ug/l	3	10	50	6/21/02	8260B	JSF	1
tert-Butylbenzene	< 4	ug/l	4	14	50	6/21/02	8260B	JSF	1
sec-Butylbenzene	< 5	ug/l	5	18	50	6/21/02	8260B	JSF	1
n-Butylbenzene	< 5.5	ug/l	5.5	19	50	6/21/02	8260B	JSF	1
Carbon Tetrachloride	< 10	ug/l	10	35	50	6/21/02	8260B	JSF	1
Chlorobenzene	< 2.5	ug/l	2.5	8.5	50	6/21/02	8260B	JSF	1
Chloroethane	< 30	ug/l	30	110	50	6/21/02	8260B	JSF	1
Chloroform	< 5	ug/l	5	18	50	6/21/02	8260B	JSF	1
Chloromethane	< 20	ug/l	22	75	50	6/21/02	8260B	JSF	1
2-Chlorotoluene	< 8	ug/l	8	28	50	6/21/02	8260B	JSF	1
4-Chlorotoluene	< 16	ug/l	16	55	50	6/21/02	8260B	JSF	1
1,2-Dibromo-3-chloropropane	< 4.5	ug/l	4.5	16	50	6/21/02	8260B	JSF	1
Dibromochloromethane	< 3	ug/l	3	11	50	6/21/02	8260B	JSF	1
1,4-Dichlorobenzene	< 16	ug/l	16	55	50	6/21/02	8260B	JSF	1
1,3-Dichlorobenzene	< 5	ug/l	5	19	50	6/21/02	8260B	JSF	1
1,2-Dichlorobenzene	< 5.5	ug/l	5.5	19	50	6/21/02	8260B	JSF	1
Dichlorodifluoromethane	< 11	ug/l	11	40	50	6/21/02	8260B	JSF	1
1,2-Dichloroethane	< 6	ug/l	6	21	50	6/21/02	8260B	JSF	1
1,1-Dichloroethane	46	ug/l	7.5	26	50	6/21/02	8260B	JSF	1
1,1-Dichloroethene	< 5.5	ug/l	5.5	19	50	6/21/02	8260B	JSF	1
cis-1,2-Dichloroethene	1500	ug/l	5.5	19	50	6/21/02	8260B	JSF	1
trans-1,2-Dichloroethene	25	ug/l	5.5	20	50	6/21/02	8260B	JSF	1
1,2-Dichloropropane	< 4.5	ug/l	4.5	16	50	6/21/02	8260B	JSF	1
2,2-Dichloropropane	< 75	ug/l	75	250	50	6/21/02	8260B	JSF	1
1,3-Dichloropropane	< 4.5	ug/l	4.5	16	50	6/21/02	8260B	JSF	1
Di-isopropyl ether	< 3	ug/l	3	11	50	6/21/02	8260B	JSF	1
EDB (1,2-Dibromoethane)	< 10	ug/l	10	33	50	6/21/02	8260B	JSF	1
Ethylbenzene	< 4	ug/l	4	14	50	6/21/02	8260B	JSF	1
Hexachlorobutadiene	< 8.5	ug/l	8.5	30	50	6/21/02	8260B	JSF	1
Isopropylbenzene	< 3.5	ug/l	3.5	12	50	6/21/02	8260B	JSF	1

U.S. Analytical Lab

J L HOSLER
TEMCO
PO BOX 856
CEDARBURG WI 53012

Project # 1016
Project Name EXFOLIATE-OAKFIELD, WI
Invoice # E40975

Report Date *03-Jul-02*

Analyte	Result	Units	LOD	LOQ	Dil	Run Date	Method	Analyst	QC Code
Lab Code 5040975M						**Sample Type**	Water		
Sample ID OOCMW-1						**Sample Date**	6/12/02		
p-Isopropyltoluene	< 6	ug/l	6	21	50	6/21/02	8260B	JSF	1
Methylene chloride	< 12	ug/l	12	42	50	6/21/02	8260B	JSF	1
Methyl tert-butyl ether (MTBE)	< 3.5	ug/l	3.5	13	50	6/21/02	8260B	JSF	1
Naphthalene	< 5	ug/l	5	17	50	6/21/02	8260B	JSF	1
n-Propylbenzene	< 7.5	ug/l	7.5	27	50	6/21/02	8260B	JSF	1
1,1,2,2-Tetrachloroethane	< 5.5	ug/l	5.5	20	50	6/21/02	8260B	JSF	1
Tetrachloroethene	< 7.5	ug/l	7.5	26	50	6/21/02	8260B	JSF	1
Toluene	< 4	ug/l	4	15	50	6/21/02	8260B	JSF	1
1,2,4-Trichlorobenzene	< 14	ug/l	14	50	50	6/21/02	8260B	JSF	1
1,2,3-Trichlorobenzene	< 4.5	ug/l	4.5	17	50	6/21/02	8260B	JSF	1
1,1,1-Trichloroethane	< 7	ug/l	7	25	50	6/21/02	8260B	JSF	1
1,1,2-Trichloroethane	< 10	ug/l	10	34	50	6/21/02	8260B	JSF	1
Trichloroethene (TCE)	< 6.5	ug/l	6.5	22	50	6/21/02	8260B	JSF	1
Trichlorofluoromethane	< 11	ug/l	11	37	50	6/21/02	8260B	JSF	1
1,2,4-Trimethylbenzene	8 "J"	ug/l	5.5	19	50	6/21/02	8260B	JSF	1
1,3,5-Trimethylbenzene	< 4	ug/l	4	15	50	6/21/02	8260B	JSF	1
Vinyl Chloride	59	ug/l	8	28	50	6/21/02	8260B	JSF	1
m&p-Xylene	< 11	ug/l	11	37	50	6/21/02	8260B	JSF	1
o-Xylene	< 6.5	ug/l	6.5	23	50	6/21/02	8260B	JSF	1
Lab Code 5040975N						**Sample Type**	Water		
Sample ID OOCMW-2						**Sample Date**	6/12/02		
Organic									
VOC's									
Benzene	< 4	ug/l	4	14	50	6/21/02	8260B	JSF	1
Bromobenzene	< 12	ug/l	12	42	50	6/21/02	8260B	JSF	1
Bromodichloromethane	< 3	ug/l	3	10	50	6/21/02	8260B	JSF	1
tert-Butylbenzene	< 4	ug/l	4	14	50	6/21/02	8260B	JSF	1
sec-Butylbenzene	< 5	ug/l	5	18	50	6/21/02	8260B	JSF	1
n-Butylbenzene	< 5.5	ug/l	5.5	19	50	6/21/02	8260B	JSF	1
Carbon Tetrachloride	< 10	ug/l	10	35	50	6/21/02	8260B	JSF	1
Chlorobenzene	< 2.5	ug/l	2.5	8.5	50	6/21/02	8260B	JSF	1
Chloroethane	< 30	ug/l	30	110	50	6/21/02	8260B	JSF	1
Chloroform	< 5	ug/l	5	18	50	6/21/02	8260B	JSF	1

U.S. Analytical Lab

J L HOSLER
TEMCO
PO BOX 856
CEDARBURG WI 53012

Project # 1016
Project Name EXFOLIATE-OAKFIELD, WI
Invoice # E40975

Report Date *03-Jul-02*

Lab Code 5040975N — **Sample Type** Water
Sample ID OOCMW-2 — **Sample Date** 6/12/02

Analyte	Result	Units	LOD	LOQ	Dil	Run Date	Method	Analyst	QC Code
Chloromethane	< 20	ug/l	22	75	50	6/21/02	8260B	JSF	1
2-Chlorotoluene	< 8	ug/l	8	28	50	6/21/02	8260B	JSF	1
4-Chlorotoluene	< 16	ug/l	16	55	50	6/21/02	8260B	JSF	1
1,2-Dibromo-3-chloropropane	< 4.5	ug/l	4.5	16	50	6/21/02	8260B	JSF	1
Dibromochloromethane	< 3	ug/l	3	11	50	6/21/02	8260B	JSF	1
1,4-Dichlorobenzene	< 16	ug/l	16	55	50	6/21/02	8260B	JSF	1
1,3-Dichlorobenzene	< 5	ug/l	5	19	50	6/21/02	8260B	JSF	1
1,2-Dichlorobenzene	< 5.5	ug/l	5.5	19	50	6/21/02	8260B	JSF	1
Dichlorodifluoromethane	< 11	ug/l	11	40	50	6/21/02	8260B	JSF	1
1,2-Dichloroethane	< 6	ug/l	6	21	50	6/21/02	8260B	JSF	1
1,1-Dichloroethane	92	ug/l	7.5	26	50	6/21/02	8260B	JSF	1
1,1-Dichloroethene	< 5.5	ug/l	5.5	19	50	6/21/02	8260B	JSF	1
cis-1,2-Dichloroethene	3000	ug/l	5.5	19	50	6/21/02	8260B	JSF	1
trans-1,2-Dichloroethene	190	ug/l	5.5	20	50	6/21/02	8260B	JSF	1
1,2-Dichloropropane	< 4.5	ug/l	4.5	16	50	6/21/02	8260B	JSF	1
2,2-Dichloropropane	< 75	ug/l	75	250	50	6/21/02	8260B	JSF	1
1,3-Dichloropropane	< 4.5	ug/l	4.5	16	50	6/21/02	8260B	JSF	1
Di-isopropyl ether	< 3	ug/l	3	11	50	6/21/02	8260B	JSF	1
EDB (1,2-Dibromoethane)	< 10	ug/l	10	33	50	6/21/02	8260B	JSF	1
Ethylbenzene	< 4	ug/l	4	14	50	6/21/02	8260B	JSF	1
Hexachlorobutadiene	< 8.5	ug/l	8.5	30	50	6/21/02	8260B	JSF	1
Isopropylbenzene	< 3.5	ug/l	3.5	12	50	6/21/02	8260B	JSF	1
p-Isopropyltoluene	< 6	ug/l	6	21	50	6/21/02	8260B	JSF	1
Methylene chloride	< 12	ug/l	12	42	50	6/21/02	8260B	JSF	1
Methyl tert-butyl ether (MTBE)	< 3.5	ug/l	3.5	13	50	6/21/02	8260B	JSF	1
Naphthalene	< 5	ug/l	5	17	50	6/21/02	8260B	JSF	1
n-Propylbenzene	< 7.5	ug/l	7.5	27	50	6/21/02	8260B	JSF	1
1,1,2,2-Tetrachloroethane	< 5.5	ug/l	5.5	20	50	6/21/02	8260B	JSF	1
Tetrachloroethene	< 7.5	ug/l	7.5	26	50	6/21/02	8260B	JSF	1
Toluene	< 4	ug/l	4	15	50	6/21/02	8260B	JSF	1
1,2,4-Trichlorobenzene	< 14	ug/l	14	50	50	6/21/02	8260B	JSF	1
1,2,3-Trichlorobenzene	< 4.5	ug/l	4.5	17	50	6/21/02	8260B	JSF	1
1,1,1-Trichloroethane	< 7	ug/l	7	25	50	6/21/02	8260B	JSF	1
1,1,2-Trichloroethane	< 10	ug/l	10	34	50	6/21/02	8260B	JSF	1

U.S. Analytical Lab

J L HOSLER
TEMCO
PO BOX 856
CEDARBURG WI 53012

Project # 1016
Project Name EXFOLIATE-OAKFIELD, WI
Invoice # E40975

Report Date *03-Jul-02*

Analyte	Result	Units	LOD	LOQ	Dil	Run Date	Method	Analyst	QC Code
Lab Code 5040975N						**Sample Type**	Water		
Sample ID OOCMW-2						**Sample Date**	6/12/02		
Trichloroethene (TCE)	140	ug/l	6.5	22	50	6/21/02	8260B	JSF	1
Trichlorofluoromethane	< 11	ug/l	11	37	50	6/21/02	8260B	JSF	1
1,2,4-Trimethylbenzene	< 5.5	ug/l	5.5	19	50	6/21/02	8260B	JSF	1
1,3,5-Trimethylbenzene	< 4	ug/l	4	15	50	6/21/02	8260B	JSF	1
Vinyl Chloride	490	ug/l	8	28	50	6/21/02	8260B	JSF	1
m&p-Xylene	< 11	ug/l	11	37	50	6/21/02	8260B	JSF	1
o-Xylene	< 6.5	ug/l	6.5	23	50	6/21/02	8260B	JSF	1

LOD Limit of Detection "J" Flag: Analyte detected between LOD and LOQ LOQ Limit of Quantitation

Code	*Comment*
1	All laboratory QC requirements were met for this sample.
3	The spike recovery failed to meet acceptable QC limits.
7	The LCS spike recovery failed to meet acceptable QC limits.

Authorized Signature

U.S. Analytical Lab

J L HOSLER
TEMCO
PO BOX 856
CEDARBURG WI 53012

Project # 1016
Project Name EXFOLIATE/OAKFIELD, WI
Invoice # E35805

Report Date *31-Dec-01*

Analyte	Result	Units	LOD	LOQ	Dil	Run Date	Method	Analyst	QC Code
Lab Code 5035805A						**Sample Type**	Water		
Sample ID MW-7						**Sample Date**	12/4/01		
Inorganic									
General									
Alkalinity	321	mg/l	3.1	10	1	12/18/01	310.2	DAW	1
Chloride	64	mg/l	2	5	100	12/19/01	300.0	JDB	1
Nitrogen (Nitrate-Nitrite)	< 0.02	mg/l	0.02	0.07	10	12/17/01	300.0	JDB	1
Sulfate	0.043 "J"	mg/l	0.024	0.079	1	12/17/01	300.0	JDB	1
Metals									
Iron	12	mg/l	0.139	0.46	1	12/13/01	6010B	JLA	1
Manganese	0.12	mg/l	0.017	0.057	1	12/13/01	6010B	JLA	1
Organic									
VOC's									
Benzene	< 5	ug/l	5	16	20	12/12/01	8260B	CJR	1
Bromobenzene	< 4.4	ug/l	4.4	14	20	12/12/01	8260B	CJR	1
Bromodichloromethane	< 4.2	ug/l	4.2	14	20	12/12/01	8260B	CJR	1
tert-Butylbenzene	< 3.2	ug/l	3.2	10	20	12/12/01	8260B	CJR	1
sec-Butylbenzene	8.8 "J"	ug/l	4.4	15	20	12/12/01	8260B	CJR	1
n-Butylbenzene	13 "J"	ug/l	5.8	19	20	12/12/01	8260B	CJR	1
Carbon Tetrachloride	< 6.6	ug/l	6.6	22	20	12/12/01	8260B	CJR	1
Chlorobenzene	< 4.2	ug/l	4.2	14	20	12/12/01	8260B	CJR	1
Chloroethane	< 4.8	ug/l	4.8	16	20	12/12/01	8260B	CJR	1
Chloroform	< 6.4	ug/l	6.4	22	20	12/12/01	8260B	CJR	1
Chloromethane	< 4.8	ug/l	4.8	16	20	12/12/01	8260B	CJR	1
2-Chlorotoluene	< 5.6	ug/l	5.6	19	20	12/12/01	8260B	CJR	1
4-Chlorotoluene	< 6.2	ug/l	6.2	20	20	12/12/01	8260B	CJR	1
1,2-Dibromo-3-chloropropane	< 30	ug/l	30	100	20	12/12/01	8260B	CJR	3 7
Dibromochloromethane	< 5.2	ug/l	5.2	18	20	12/12/01	8260B	CJR	1
1,4-Dichlorobenzene	< 5.8	ug/l	5.8	20	20	12/12/01	8260B	CJR	1
1,3-Dichlorobenzene	< 5	ug/l	5	17	20	12/12/01	8260B	CJR	1
1,2-Dichlorobenzene	< 5	ug/l	5	17	20	12/12/01	8260B	CJR	1
Dichlorodifluoromethane	< 5.4	ug/l	5.4	18	20	12/12/01	8260B	CJR	1
1,2-Dichloroethane	< 7.8	ug/l	7.8	26	20	12/12/01	8260B	CJR	1
1,1-Dichloroethane	24	ug/l	6.8	22	20	12/12/01	8260B	CJR	1
1,1-Dichloroethene	< 7.2	ug/l	7.2	24	20	12/12/01	8260B	CJR	1
cis-1,2-Dichloroethene	140	ug/l	20	70	20	12/12/01	8260B	CJR	1
trans-1,2-Dichloroethene	< 4.6	ug/l	4.6	16	20	12/12/01	8260B	CJR	1
1,2-Dichloropropane	< 5.4	ug/l	5.4	18	20	12/12/01	8260B	CJR	1

U.S. Analytical Lab

J L HOSLER
TEMCO
PO BOX 856
CEDARBURG WI 53012

Project # 1016
Project Name EXFOLIATE/OAKFIELD, WI
Invoice # E35805

Report Date *31-Dec-01*

Analyte	Result	Units	LOD	LOQ	Dil	Run Date	Method	Analyst	QC Code
Lab Code 5035805A						**Sample Type**	Water		
Sample ID MW-7						**Sample Date**	12/4/01		
2,2-Dichloropropane	< 9.4	ug/l	9.4	32	20	12/12/01	8260B	CJR	1
1,3-Dichloropropane	< 10	ug/l	10	32	20	12/12/01	8260B	CJR	1
Di-isopropyl ether	< 5.2	ug/l	5.2	17	20	12/12/01	8260B	CJR	3 7
EDB (1,2-Dibromoethane)	< 12	ug/l	12	40	20	12/12/01	8260B	CJR	1
Ethylbenzene	27	ug/l	2.4	8.2	20	12/12/01	8260B	CJR	1
Hexachlorobutadiene	< 12	ug/l	12	38	20	12/12/01	8260B	CJR	1
Isopropylbenzene	13	ug/l	3	10	20	12/12/01	8260B	CJR	1
p-Isopropyltoluene	11 "J"	ug/l	4	14	20	12/12/01	8260B	CJR	1
Methylene chloride	< 7	ug/l	7	24	20	12/12/01	8260B	CJR	1
MTBE	< 11	ug/l	11	36	20	12/12/01	8260B	CJR	1
Naphthalene	30 "J"	ug/l	14	46	20	12/12/01	8260B	CJR	1
n-Propylbenzene	27	ug/l	3.6	12	20	12/12/01	8260B	CJR	1
1,1,2,2-Tetrachloroethane	< 20	ug/l	20	66	20	12/12/01	8260B	CJR	1
Tetrachloroethene	< 5	ug/l	5	17	20	12/12/01	8260B	CJR	1
Toluene	< 4.4	ug/l	4.4	15	20	12/12/01	8260B	CJR	1
1,2,4-Trichlorobenzene	< 5.6	ug/l	5.6	18	20	12/12/01	8260B	CJR	3 7
1,2,3-Trichlorobenzene	< 9	ug/l	9	30	20	12/12/01	8260B	CJR	1
1,1,1-Trichloroethane	48	ug/l	5.8	19	20	12/12/01	8260B	CJR	1
1,1,2-Trichloroethane	< 11	ug/l	11	38	20	12/12/01	8260B	CJR	1
Trichloroethene	900	ug/l	7.2	24	20	12/12/01	8260B	CJR	1
Trichlorofluoromethane	< 4.6	ug/l	4.6	15	20	12/12/01	8260B	CJR	4
1,2,4-Trimethylbenzene	510	ug/l	4.8	16	20	12/12/01	8260B	CJR	1
1,3,5-Trimethylbenzene	150	ug/l	5.2	17	20	12/12/01	8260B	CJR	1
Vinyl Chloride	32	ug/l	4.6	15	20	12/12/01	8260B	CJR	1
m&p-Xylene	100	ug/l	10	34	20	12/12/01	8260B	CJR	1
o-Xylene	150	ug/l	4.4	14	20	12/12/01	8260B	CJR	1
Lab Code 5035805B						**Sample Type**	Water		
Sample ID MW-10						**Sample Date**	12/4/01		
Inorganic									
General									
Alkalinity	476	mg/l	3.1	10	1	12/18/01	310.2	DAW	1
Chloride	77	mg/l	2	5	100	12/19/01	300.0	JDB	1
Nitrogen (Nitrate-Nitrite)	< 0.02	mg/l	0.02	0.07	10	12/17/01	300.0	JDB	1
Sulfate	19	mg/l	2.4	7.9	100	12/19/01	300.0	JDB	1
Metals									

U.S. Analytical Lab

J L HOSLER
TEMCO
PO BOX 856
CEDARBURG WI 53012

Project # 1016
Project Name EXFOLIATE/OAKFIELD, WI
Invoice # E35805

Report Date *31-Dec-01*

Analyte	Result	Units	LOD	LOQ	Dil	Run Date	Method	Analyst	QC Code
Lab Code 5035805B						**Sample Type** Water			
Sample ID MW-10						**Sample Date** 12/4/01			
Iron	2.4	mg/l	0.139	0.46	1	12/20/01	6010B	JLA	1
Manganese	0.23	mg/l	0.017	0.057	1	12/20/01	6010B	JLA	1
Organic									
VOC's									
Benzene	< 25	ug/l	25	82	100	12/12/01	8260B	CJR	1
Bromobenzene	< 22	ug/l	22	72	100	12/12/01	8260B	CJR	1
Bromodichloromethane	< 21	ug/l	21	70	100	12/12/01	8260B	CJR	1
tert-Butylbenzene	< 16	ug/l	16	52	100	12/12/01	8260B	CJR	1
sec-Butylbenzene	< 22	ug/l	22	74	100	12/12/01	8260B	CJR	1
n-Butylbenzene	< 29	ug/l	29	100	100	12/12/01	8260B	CJR	1
Carbon Tetrachloride	< 33	ug/l	33	110	100	12/12/01	8260B	CJR	1
Chlorobenzene	< 21	ug/l	21	70	100	12/12/01	8260B	CJR	1
Chloroethane	< 24	ug/l	24	80	100	12/12/01	8260B	CJR	1
Chloroform	< 32	ug/l	32	110	100	12/12/01	8260B	CJR	1
Chloromethane	< 24	ug/l	24	80	100	12/12/01	8260B	CJR	1
2-Chlorotoluene	< 28	ug/l	28	94	100	12/12/01	8260B	CJR	1
4-Chlorotoluene	< 31	ug/l	31	100	100	12/12/01	8260B	CJR	1
1,2-Dibromo-3-chloropropane	< 150	ug/l	150	500	100	12/12/01	8260B	CJR	3 7
Dibromochloromethane	< 26	ug/l	26	88	100	12/12/01	8260B	CJR	1
1,4-Dichlorobenzene	< 29	ug/l	29	100	100	12/12/01	8260B	CJR	1
1,3-Dichlorobenzene	< 25	ug/l	25	85	100	12/12/01	8260B	CJR	1
1,2-Dichlorobenzene	< 25	ug/l	25	83	100	12/12/01	8260B	CJR	1
Dichlorodifluoromethane	< 27	ug/l	27	88	100	12/12/01	8260B	CJR	1
1,2-Dichloroethane	< 39	ug/l	39	130	100	12/12/01	8260B	CJR	1
1,1-Dichloroethane	330	ug/l	34	110	100	12/12/01	8260B	CJR	1
1,1-Dichloroethene	100 "J"	ug/l	36	120	100	12/12/01	8260B	CJR	1
cis-1,2-Dichloroethene	13000	ug/l	100	350	100	12/12/01	8260B	CJR	1
trans-1,2-Dichloroethene	620	ug/l	23	78	100	12/12/01	8260B	CJR	1
1,2-Dichloropropane	< 27	ug/l	27	91	100	12/12/01	8260B	CJR	1
2,2-Dichloropropane	< 47	ug/l	47	160	100	12/12/01	8260B	CJR	1
1,3-Dichloropropane	< 48	ug/l	48	160	100	12/12/01	8260B	CJR	1
Di-isopropyl ether	< 26	ug/l	26	87	100	12/12/01	8260B	CJR	3 7
EDB (1,2-Dibromoethane)	< 60	ug/l	60	200	100	12/12/01	8260B	CJR	1
Ethylbenzene	< 12	ug/l	12	41	100	12/12/01	8260B	CJR	1
Hexachlorobutadiene	< 58	ug/l	58	190	100	12/12/01	8260B	CJR	1
Isopropylbenzene	< 15	ug/l	15	49	100	12/12/01	8260B	CJR	1

U.S. Analytical Lab

J L HOSLER
TEMCO
PO BOX 856
CEDARBURG WI 53012

Project # 1016
Project Name EXFOLIATE/OAKFIELD, WI
Invoice # E35805

Report Date *31-Dec-01*

Analyte	Result	Units	LOD	LOQ	Dil	Run Date	Method	Analyst	QC Code
Lab Code 5035805B						**Sample Type**	Water		
Sample ID MW-10						**Sample Date**	12/4/01		
p-Isopropyltoluene	< 20	ug/l	20	68	100	12/12/01	8260B	CJR	1
Methylene chloride	< 35	ug/l	35	120	100	12/12/01	8260B	CJR	1
MTBE	< 53	ug/l	53	180	100	12/12/01	8260B	CJR	1
Naphthalene	< 68	ug/l	68	230	100	12/12/01	8260B	CJR	1
n-Propylbenzene	< 18	ug/l	18	59	100	12/12/01	8260B	CJR	1
1,1,2,2-Tetrachloroethane	< 100	ug/l	100	330	100	12/12/01	8260B	CJR	1
Tetrachloroethene	< 25	ug/l	25	83	100	12/12/01	8260B	CJR	1
Toluene	< 22	ug/l	22	74	100	12/12/01	8260B	CJR	1
1,2,4-Trichlorobenzene	< 28	ug/l	28	92	100	12/12/01	8260B	CJR	3 7
1,2,3-Trichlorobenzene	< 45	ug/l	45	150	100	12/12/01	8260B	CJR	1
1,1,1-Trichloroethane	< 29	ug/l	29	100	100	12/12/01	8260B	CJR	1
1,1,2-Trichloroethane	< 56	ug/l	56	190	100	12/12/01	8260B	CJR	1
Trichloroethene	11000	ug/l	36	120	100	12/12/01	8260B	CJR	1
Trichlorofluoromethane	< 23	ug/l	23	77	100	12/12/01	8260B	CJR	4
1,2,4-Trimethylbenzene	< 24	ug/l	24	79	100	12/12/01	8260B	CJR	1
1,3,5-Trimethylbenzene	< 26	ug/l	26	87	100	12/12/01	8260B	CJR	1
Vinyl Chloride	1300	ug/l	23	77	100	12/12/01	8260B	CJR	1
m&p-Xylene	< 52	ug/l	52	170	100	12/12/01	8260B	CJR	1
o-Xylene	< 22	ug/l	22	72	100	12/12/01	8260B	CJR	1
Lab Code 5035805C						**Sample Type**	Water		
Sample ID PZ-1						**Sample Date**	12/4/01		
Inorganic									
General									
Alkalinity	287	mg/l	3.1	10	1	12/18/01	310.2	DAW	1
Chloride	37	mg/l	2	5	100	12/19/01	300.0	JDB	1
Nitrogen (Nitrate-Nitrite)	< 0.02	mg/l	0.02	0.07	10	12/17/01	300.0	JDB	1
Sulfate	160	mg/l	2.4	7.9	100	12/19/01	300.0	JDB	1
Metals									
Iron	0.39 "J"	mg/l	0.139	0.46	1	12/13/01	6010B	JLA	1
Manganese	0.31	mg/l	0.017	0.057	1	12/13/01	6010B	JLA	1
Organic									
VOC's									
Benzene	< 0.25	ug/l	0.25	0.82	1	12/12/01	8260B	CJR	1
Bromobenzene	< 0.22	ug/l	0.22	0.72	1	12/12/01	8260B	CJR	1
Bromodichloromethane	< 0.21	ug/l	0.21	0.7	1	12/12/01	8260B	CJR	1

U.S. Analytical Lab

J L HOSLER
TEMCO
PO BOX 856
CEDARBURG WI 53012

Project # 1016
Project Name EXFOLIATE/OAKFIELD, WI
Invoice # E35805

Report Date *31-Dec-01*

Lab Code 5035805C
Sample ID PZ-1
Sample Type Water
Sample Date 12/4/01

Analyte	Result	Units	LOD	LOQ	Dil	Run Date	Method	Analyst	QC Code
tert-Butylbenzene	< 0.16	ug/l	0.16	0.52	1	12/12/01	8260B	CJR	1
sec-Butylbenzene	< 0.22	ug/l	0.22	0.74	1	12/12/01	8260B	CJR	1
n-Butylbenzene	< 0.29	ug/l	0.29	1	1	12/12/01	8260B	CJR	1
Carbon Tetrachloride	< 0.33	ug/l	0.33	1.1	1	12/12/01	8260B	CJR	1
Chlorobenzene	< 0.21	ug/l	0.21	0.7	1	12/12/01	8260B	CJR	1
Chloroethane	< 0.24	ug/l	0.24	0.8	1	12/12/01	8260B	CJR	1
Chloroform	< 0.32	ug/l	0.32	1.1	1	12/12/01	8260B	CJR	1
Chloromethane	< 0.24	ug/l	0.24	0.8	1	12/12/01	8260B	CJR	1
2-Chlorotoluene	< 0.28	ug/l	0.28	0.94	1	12/12/01	8260B	CJR	1
4-Chlorotoluene	< 0.31	ug/l	0.31	1	1	12/12/01	8260B	CJR	1
1,2-Dibromo-3-chloropropane	< 1.5	ug/l	1.5	5	1	12/12/01	8260B	CJR	3 7
Dibromochloromethane	< 0.26	ug/l	0.26	0.88	1	12/12/01	8260B	CJR	1
1,4-Dichlorobenzene	< 0.29	ug/l	0.29	1	1	12/12/01	8260B	CJR	1
1,3-Dichlorobenzene	< 0.25	ug/l	0.25	0.85	1	12/12/01	8260B	CJR	1
1,2-Dichlorobenzene	< 0.25	ug/l	0.25	0.83	1	12/12/01	8260B	CJR	1
Dichlorodifluoromethane	< 0.27	ug/l	0.27	0.88	1	12/12/01	8260B	CJR	1
1,2-Dichloroethane	< 0.39	ug/l	0.39	1.3	1	12/12/01	8260B	CJR	1
1,1-Dichloroethane	0.48 "J"	ug/l	0.34	1.1	1	12/12/01	8260B	CJR	1
1,1-Dichloroethene	< 0.36	ug/l	0.36	1.2	1	12/12/01	8260B	CJR	1
cis-1,2-Dichloroethene	4.2	ug/l	1	3.5	1	12/12/01	8260B	CJR	1
trans-1,2-Dichloroethene	< 0.23	ug/l	0.23	0.78	1	12/12/01	8260B	CJR	1
1,2-Dichloropropane	< 0.27	ug/l	0.27	0.91	1	12/12/01	8260B	CJR	1
2,2-Dichloropropane	< 0.47	ug/l	0.47	1.6	1	12/12/01	8260B	CJR	1
1,3-Dichloropropane	< 0.48	ug/l	0.48	1.6	1	12/12/01	8260B	CJR	1
Di-isopropyl ether	< 0.26	ug/l	0.26	0.87	1	12/12/01	8260B	CJR	3 7
EDB (1,2-Dibromoethane)	< 0.6	ug/l	0.6	2	1	12/12/01	8260B	CJR	1
Ethylbenzene	< 0.12	ug/l	0.12	0.41	1	12/12/01	8260B	CJR	1
Hexachlorobutadiene	< 0.58	ug/l	0.58	1.9	1	12/12/01	8260B	CJR	1
Isopropylbenzene	< 0.15	ug/l	0.15	0.49	1	12/12/01	8260B	CJR	1
p-Isopropyltoluene	< 0.2	ug/l	0.2	0.68	1	12/12/01	8260B	CJR	1
Methylene chloride	< 0.35	ug/l	0.35	1.2	1	12/12/01	8260B	CJR	1
MTBE	< 0.53	ug/l	0.53	1.8	1	12/12/01	8260B	CJR	1
Naphthalene	< 0.68	ug/l	0.68	2.3	1	12/12/01	8260B	CJR	1
n-Propylbenzene	< 0.18	ug/l	0.18	0.59	1	12/12/01	8260B	CJR	1
1,1,2,2-Tetrachloroethane	< 1	ug/l	1	3.3	1	12/12/01	8260B	CJR	1
Tetrachloroethene	< 0.25	ug/l	0.25	0.83	1	12/12/01	8260B	CJR	1
Toluene	< 0.22	ug/l	0.22	0.74	1	12/12/01	8260B	CJR	1

U.S. Analytical Lab

J L HOSLER
TEMCO
PO BOX 856
CEDARBURG WI 53012

Project # 1016
Project Name EXFOLIATE/OAKFIELD, WI
Invoice # E35805

Report Date *31-Dec-01*

Analyte	Result	Units	LOD	LOQ	Dil	Run Date	Method	Analyst	QC Code
Lab Code 5035805C						**Sample Type** Water			
Sample ID PZ-1						**Sample Date** 12/4/01			
1,2,4-Trichlorobenzene	< 0.28	ug/l	0.28	0.92	1	12/12/01	8260B	CJR	3 7
1,2,3-Trichlorobenzene	< 0.45	ug/l	0.45	1.5	1	12/12/01	8260B	CJR	1
1,1,1-Trichloroethane	< 0.29	ug/l	0.29	1	1	12/12/01	8260B	CJR	1
1,1,2-Trichloroethane	< 0.56	ug/l	0.56	1.9	1	12/12/01	8260B	CJR	1
Trichloroethene	21	ug/l	0.36	1.2	1	12/12/01	8260B	CJR	1
Trichlorofluoromethane	< 0.23	ug/l	0.23	0.77	1	12/12/01	8260B	CJR	4
1,2,4-Trimethylbenzene	1	ug/l	0.24	0.79	1	12/12/01	8260B	CJR	1
1,3,5-Trimethylbenzene	0.45 "J"	ug/l	0.26	0.87	1	12/12/01	8260B	CJR	1
Vinyl Chloride	< 0.23	ug/l	0.23	0.77	1	12/12/01	8260B	CJR	1
m&p-Xylene	< 0.52	ug/l	0.52	1.7	1	12/12/01	8260B	CJR	1
o-Xylene	< 0.22	ug/l	0.22	0.72	1	12/12/01	8260B	CJR	1
Lab Code 5035805D						**Sample Type** Water			
Sample ID PZ-2						**Sample Date** 12/4/01			
Inorganic									
General									
Alkalinity	245	mg/l	3.1	10	1	12/18/01	310.2	DAW	1
Chloride	32	mg/l	2	5	100	12/19/01	300.0	JDB	1
Nitrogen (Nitrate-Nitrite)	< 0.02	mg/l	0.02	0.07	10	12/17/01	300.0	JDB	1
Sulfate	110	mg/l	2.4	7.9	100	12/19/01	300.0	JDB	1
Metals									
Iron	< 0.139	mg/l	0.139	0.46	1	12/13/01	6010B	JLA	1
Manganese	< 0.017	mg/l	0.017	0.057	1	12/13/01	6010B	JLA	1
Organic									
VOC's									
Benzene	< 2.5	ug/l	2.5	8.2	10	12/12/01	8260B	CJR	1
Bromobenzene	< 2.2	ug/l	2.2	7.2	10	12/12/01	8260B	CJR	1
Bromodichloromethane	< 2.1	ug/l	2.1	7	10	12/12/01	8260B	CJR	1
tert-Butylbenzene	< 1.6	ug/l	1.6	5.2	10	12/12/01	8260B	CJR	1
sec-Butylbenzene	< 2.2	ug/l	2.2	7.4	10	12/12/01	8260B	CJR	1
n-Butylbenzene	< 2.9	ug/l	2.9	10	10	12/12/01	8260B	CJR	1
Carbon Tetrachloride	< 3.3	ug/l	3.3	11	10	12/12/01	8260B	CJR	1
Chlorobenzene	< 2.1	ug/l	2.1	7	10	12/12/01	8260B	CJR	1
Chloroethane	< 2.4	ug/l	2.4	8	10	12/12/01	8260B	CJR	1
Chloroform	< 3.2	ug/l	3.2	11	10	12/12/01	8260B	CJR	1
Chloromethane	< 2.4	ug/l	2.4	8	10	12/12/01	8260B	CJR	1

U.S. Analytical Lab

J L HOSLER
TEMCO
PO BOX 856
CEDARBURG WI 53012

Project # 1016
Project Name EXFOLIATE/OAKFIELD, WI
Invoice # E35805

Report Date *31-Dec-01*

Analyte	Result	Units	LOD	LOQ	Dil	Run Date	Method	Analyst	QC Code
Lab Code 5035805D						**Sample Type**	Water		
Sample ID PZ-2						**Sample Date**	12/4/01		
2-Chlorotoluene	< 2.8	ug/l	2.8	9.4	10	12/12/01	8260B	CJR	1
4-Chlorotoluene	< 3.1	ug/l	3.1	10	10	12/12/01	8260B	CJR	1
1,2-Dibromo-3-chloropropane	< 15	ug/l	15	50	10	12/12/01	8260B	CJR	3 7
Dibromochloromethane	< 2.6	ug/l	2.6	8.8	10	12/12/01	8260B	CJR	1
1,4-Dichlorobenzene	< 2.9	ug/l	2.9	10	10	12/12/01	8260B	CJR	1
1,3-Dichlorobenzene	< 2.5	ug/l	2.5	8.5	10	12/12/01	8260B	CJR	1
1,2-Dichlorobenzene	< 2.5	ug/l	2.5	8.3	10	12/12/01	8260B	CJR	1
Dichlorodifluoromethane	< 2.7	ug/l	2.7	8.8	10	12/12/01	8260B	CJR	1
1,2-Dichloroethane	< 3.9	ug/l	3.9	13	10	12/12/01	8260B	CJR	1
1,1-Dichloroethane	< 3.4	ug/l	3.4	11	10	12/12/01	8260B	CJR	1
1,1-Dichloroethene	< 3.6	ug/l	3.6	12	10	12/12/01	8260B	CJR	1
cis-1,2-Dichloroethene	15 "J"	ug/l	10	35	10	12/12/01	8260B	CJR	1
trans-1,2-Dichloroethene	< 2.3	ug/l	2.3	7.8	10	12/12/01	8260B	CJR	1
1,2-Dichloropropane	< 2.7	ug/l	2.7	9.1	10	12/12/01	8260B	CJR	1
2,2-Dichloropropane	< 4.7	ug/l	4.7	16	10	12/12/01	8260B	CJR	1
1,3-Dichloropropane	< 4.8	ug/l	4.8	16	10	12/12/01	8260B	CJR	1
Di-isopropyl ether	< 2.6	ug/l	2.6	8.7	10	12/12/01	8260B	CJR	3 7
EDB (1,2-Dibromoethane)	< 6	ug/l	6	20	10	12/12/01	8260B	CJR	1
Ethylbenzene	< 1.2	ug/l	1.2	4.1	10	12/12/01	8260B	CJR	1
Hexachlorobutadiene	< 5.8	ug/l	5.8	19	10	12/12/01	8260B	CJR	1
Isopropylbenzene	< 1.5	ug/l	1.5	4.9	10	12/12/01	8260B	CJR	1
p-Isopropyltoluene	< 2	ug/l	2	6.8	10	12/12/01	8260B	CJR	1
Methylene chloride	< 3.5	ug/l	3.5	12	10	12/12/01	8260B	CJR	1
MTBE	< 5.3	ug/l	5.3	18	10	12/12/01	8260B	CJR	1
Naphthalene	< 6.8	ug/l	6.8	23	10	12/12/01	8260B	CJR	1
n-Propylbenzene	< 1.8	ug/l	1.8	5.9	10	12/12/01	8260B	CJR	1
1,1,2,2-Tetrachloroethane	< 10	ug/l	10	33	10	12/12/01	8260B	CJR	1
Tetrachloroethene	< 2.5	ug/l	2.5	8.3	10	12/12/01	8260B	CJR	1
Toluene	< 2.2	ug/l	2.2	7.4	10	12/12/01	8260B	CJR	1
1,2,4-Trichlorobenzene	< 2.8	ug/l	2.8	9.2	10	12/12/01	8260B	CJR	3 7
1,2,3-Trichlorobenzene	< 4.5	ug/l	4.5	15	10	12/12/01	8260B	CJR	1
1,1,1-Trichloroethane	< 2.9	ug/l	2.9	10	10	12/12/01	8260B	CJR	1
1,1,2-Trichloroethane	< 5.6	ug/l	5.6	19	10	12/12/01	8260B	CJR	1
Trichloroethene	290	ug/l	3.6	12	10	12/12/01	8260B	CJR	1
Trichlorofluoromethane	< 2.3	ug/l	2.3	7.7	10	12/12/01	8260B	CJR	4
1,2,4-Trimethylbenzene	< 2.4	ug/l	2.4	7.9	10	12/12/01	8260B	CJR	1
1,3,5-Trimethylbenzene	< 2.6	ug/l	2.6	8.7	10	12/12/01	8260B	CJR	1

U.S. Analytical Lab

J L HOSLER
TEMCO
PO BOX 856
CEDARBURG WI 53012

Project # 1016
Project Name EXFOLIATE/OAKFIELD, WI
Invoice # E35805

Report Date *31-Dec-01*

Analyte	Result	Units	LOD	LOQ	Dil	Run Date	Method	Analyst	QC Code
Lab Code 5035805D						**Sample Type**	Water		
Sample ID PZ-2						**Sample Date**	12/4/01		
Vinyl Chloride	< 2.3	ug/l	2.3	7.7	10	12/12/01	8260B	CJR	1
m&p-Xylene	< 5.2	ug/l	5.2	17	10	12/12/01	8260B	CJR	1
o-Xylene	< 2.2	ug/l	2.2	7.2	10	12/12/01	8260B	CJR	1

LOD Limit of Detection "J" Flag: Analyte detected between LOD and LOQ LOQ Limit of Quantitation

Code	*Comment*
1	All laboratory QC requirements were met for this sample.
3	The spike recovery failed to meet acceptable QC limits.
4	The check standard failed to meet acceptable QC limits.
7	The LCS spike recovery failed to meet acceptable QC limits.

Authorized Signature

CHAIN OF CUSTODY RECORD

A..alytical Lab
1090 Kennedy Ave. • Kimberly, WI 54136
(920) 735-8295 • FAX 920-739-1738 • 800-490-4902
LAB@USOIL.COM

ev. Date: 12-17-98

Chain # № 27545

Page 1 of 1

Lab I.D. # 5035805

Account No. :

Quote No.: 5248

Project #: 1016

Sampler: (signature) J Hosler

Sample Integrity - To be completed by receiving lab.
Method of Shipment : Courier Temp. of Temp. Blank. ____ °C On Ice: ✓
Cooler seal intact upon receipt: ✓ Yes ____ No Labcoded By: CSM

Project (Name / Location): EXFOLIATE / OAKFIELD WI

Reports To:	JEFF HOSLER	Invoice To:	EXFOLIATE PROP. LLC
Company	TEMCO	Company	RANDY MUELLER
Address	P.O. BOX 856	Address	P.O. BOX 37
City State Zip	CEDARBURG WI 53012	City State Zip	OAKFIELD WI 53065
Phone	262 375-6206	Phone	

Sample Handling Request

___ Rush Analysis
Date Required ____

✓ Normal Turn Around

Analysis Requested

Lab I.D.	Sample I.D.	Collection Date	Collection Time	No. of Containers Size and Type	Description*	Preservation	DRO (Mod/TPH)	GRO (Mod/TPH)	PVOC (EPA 8021)	BTEX (EPA 8021)	VOC (EPA 8021)	VOC (EPA 8260)	VOC DW (EPA 524.2)	O&G (EPA 413.1)	PAH (EPA 8310)	Pb	Flash Point	Other Analysis: ALK / CHL / SO_4	Other Analysis: NITRATE - NITRITE	Other Analysis: Fe + Mn		PID/ FID
5035805A	MW-7	12/4	12 00	3 G & 3 P	GW	HCl, H_2SO_4, HNO_3						✓						✓	✓	✓		
B	MW-10	|	3 00	|	|	|						✓						✓	✓	✓		
C	PZ-1	|	1 00	|	|	|						✓						✓	✓	✓		
D	PZ-2	|	2 00	|	|	|						✓						✓	✓	✓		

Department Use Only
Split Samples: Offered ? ____ Yes ____ No
Accepted? ____ Yes ____ No
Accepted By: ____

Comments/ Special Instructions
*Specify groundwater "GW", Drinking Water "DW", Waste Water "WW", Soil "S", Air "A", etc.

SEND INVOICE TO TEMCO

Department Use Optional for Soil Samples
Disposition of unused portion of sample
Lab Should:
____ Dispose ____ Retain for ____ days
____ Return ____ Other

Relinquished By: (sign)	Time	Date	Received By: (sign)	Time	Date
J Hosler	10:55	12-6-01	Leo Huss	10:55	12-6-01
Leo Huss	5:15	12-6-01			

Received in Laboratory By: Katie Harman Time: 5:15 Date: 12/6/01

U.S. Analytical Lab

J L HOSLER
TEMCO
PO BOX 856
CEDARBURG WI 53012

Project # 1016
Project Name EXFOLIATE/OAKFIELD
Invoice # E35874

Report Date *08-Jan-02*

Analyte	Result	Units	LOD	LOQ	Dil	Run Date	Method	Analyst	QC Code
Lab Code 5035874A						**Sample Type**	Water		
Sample ID MW-1						**Sample Date**	12/6/2001		
Inorganic									
General									
Alkalinity	428	mg/l	3.1	10	1	12/18/2001	310.2	DAW	1
Chloride	110	mg/l	2	5	100	12/24/2001	300.0	JDB	1
Nitrogen (Nitrate-Nitrite)	0.42	mg/l	0.02	0.07	10	12/31/2001	300.0	JDB	1
Sulfate	39	mg/l	2.4	7.9	100	12/24/2001	300.0	JDB	1
Metals									
Iron	0.34	mg/l	0.139	0.46	1	12/28/2001	6010B	DLB	1
Manganese	0.25	mg/l	0.017	0.057	1	12/28/2001	6010B	DLB	1
Organic									
VOC's									
Benzene	< 0.25	ug/l	0.25	0.82	1	12/12/2001	8260B	CJR	1
Bromobenzene	< 0.22	ug/l	0.22	0.72	1	12/12/2001	8260B	CJR	1
Bromodichloromethane	< 0.21	ug/l	0.21	0.7	1	12/12/2001	8260B	CJR	1
tert-Butylbenzene	< 0.16	ug/l	0.16	0.52	1	12/12/2001	8260B	CJR	1
sec-Butylbenzene	< 0.22	ug/l	0.22	0.74	1	12/12/2001	8260B	CJR	1
n-Butylbenzene	< 0.29	ug/l	0.29	1	1	12/12/2001	8260B	CJR	1
Carbon Tetrachloride	< 0.33	ug/l	0.33	1.1	1	12/12/2001	8260B	CJR	1
Chlorobenzene	< 0.21	ug/l	0.21	0.7	1	12/12/2001	8260B	CJR	1
Chloroethane	< 0.24	ug/l	0.24	0.8	1	12/12/2001	8260B	CJR	1
Chloroform	< 0.32	ug/l	0.32	1.1	1	12/12/2001	8260B	CJR	1
Chloromethane	< 0.24	ug/l	0.24	0.8	1	12/12/2001	8260B	CJR	1
2-Chlorotoluene	< 0.28	ug/l	0.28	0.94	1	12/12/2001	8260B	CJR	1
4-Chlorotoluene	< 0.31	ug/l	0.31	1	1	12/12/2001	8260B	CJR	1
1,2-Dibromo-3-chloropropane	< 1.5	ug/l	1.5	5	1	12/12/2001	8260B	CJR	3 7
Dibromochloromethane	< 0.26	ug/l	0.26	0.88	1	12/12/2001	8260B	CJR	1
1,4-Dichlorobenzene	< 0.29	ug/l	0.29	1	1	12/12/2001	8260B	CJR	1
1,3-Dichlorobenzene	< 0.25	ug/l	0.25	0.85	1	12/12/2001	8260B	CJR	1
1,2-Dichlorobenzene	< 0.25	ug/l	0.25	0.83	1	12/12/2001	8260B	CJR	1
Dichlorodifluoromethane	< 0.27	ug/l	0.27	0.88	1	12/12/2001	8260B	CJR	1
1,2-Dichloroethane	< 0.39	ug/l	0.39	1.3	1	12/12/2001	8260B	CJR	1
1,1-Dichloroethane	0.82 "J"	ug/l	0.34	1.1	1	12/12/2001	8260B	CJR	1
1,1-Dichloroethene	< 0.36	ug/l	0.36	1.2	1	12/12/2001	8260B	CJR	1
cis-1,2-Dichloroethene	< 1	ug/l	1	3.5	1	12/12/2001	8260B	CJR	1
trans-1,2-Dichloroethene	< 0.23	ug/l	0.23	0.78	1	12/12/2001	8260B	CJR	1
1,2-Dichloropropane	< 0.27	ug/l	0.27	0.91	1	12/12/2001	8260B	CJR	1

U.S. Analytical Lab

J L HOSLER
TEMCO
PO BOX 856
CEDARBURG WI 53012

Project # 1016
Project Name EXFOLIATE/OAKFIELD
Invoice # E35874

Report Date *08-Jan-02*

Analyte	Result	Units	LOD	LOQ	Dil	Run Date	Method	Analyst	QC Code
Lab Code 5035874A						**Sample Type** Water			
Sample ID MW-1						**Sample Date** 12/6/2001			
2,2-Dichloropropane	< 0.47	ug/l	0.47	1.6	1	12/12/2001	8260B	CJR	1
1,3-Dichloropropane	< 0.48	ug/l	0.48	1.6	1	12/12/2001	8260B	CJR	1
Di-isopropyl ether	< 0.26	ug/l	0.26	0.87	1	12/12/2001	8260B	CJR	3 7
EDB (1,2-Dibromoethane)	< 0.6	ug/l	0.6	2	1	12/12/2001	8260B	CJR	1
Ethylbenzene	< 0.12	ug/l	0.12	0.41	1	12/12/2001	8260B	CJR	1
Hexachlorobutadiene	< 0.58	ug/l	0.58	1.9	1	12/12/2001	8260B	CJR	1
Isopropylbenzene	< 0.15	ug/l	0.15	0.49	1	12/12/2001	8260B	CJR	1
p-Isopropyltoluene	< 0.2	ug/l	0.2	0.68	1	12/12/2001	8260B	CJR	1
Methylene chloride	< 0.35	ug/l	0.35	1.2	1	12/12/2001	8260B	CJR	1
MTBE	< 0.53	ug/l	0.53	1.8	1	12/12/2001	8260B	CJR	1
Naphthalene	< 0.68	ug/l	0.68	2.3	1	12/12/2001	8260B	CJR	1
n-Propylbenzene	< 0.18	ug/l	0.18	0.59	1	12/12/2001	8260B	CJR	1
1,1,2,2-Tetrachloroethane	< 1	ug/l	1	3.3	1	12/12/2001	8260B	CJR	1
Tetrachloroethene	< 0.25	ug/l	0.25	0.83	1	12/12/2001	8260B	CJR	1
Toluene	< 0.22	ug/l	0.22	0.74	1	12/12/2001	8260B	CJR	1
1,2,4-Trichlorobenzene	< 0.28	ug/l	0.28	0.92	1	12/12/2001	8260B	CJR	3 7
1,2,3-Trichlorobenzene	< 0.45	ug/l	0.45	1.5	1	12/12/2001	8260B	CJR	1
1,1,1-Trichloroethane	< 0.29	ug/l	0.29	1	1	12/12/2001	8260B	CJR	1
1,1,2-Trichloroethane	< 0.56	ug/l	0.56	1.9	1	12/12/2001	8260B	CJR	1
Trichloroethene	< 0.36	ug/l	0.36	1.2	1	12/12/2001	8260B	CJR	1
Trichlorofluoromethane	< 0.23	ug/l	0.23	0.77	1	12/12/2001	8260B	CJR	4
1,2,4-Trimethylbenzene	< 0.24	ug/l	0.24	0.79	1	12/12/2001	8260B	CJR	1
1,3,5-Trimethylbenzene	< 0.26	ug/l	0.26	0.87	1	12/12/2001	8260B	CJR	1
Vinyl Chloride	< 0.23	ug/l	0.23	0.77	1	12/12/2001	8260B	CJR	1
m&p-Xylene	< 0.52	ug/l	0.52	1.7	1	12/12/2001	8260B	CJR	1
o-Xylene	< 0.22	ug/l	0.22	0.72	1	12/12/2001	8260B	CJR	1
Lab Code 5035874B						**Sample Type** Water			
Sample ID MW-2						**Sample Date** 12/6/2001			
Inorganic									
General									
Alkalinity	460	mg/l	3.1	10	1	12/18/2001	310.2	DAW	1
Chloride	100	mg/l	2	5	100	12/24/2001	300.0	JDB	1
Nitrogen (Nitrate-Nitrite)	0.19	mg/l	0.02	0.07	10	12/31/2001	300.0	JDB	1
Sulfate	62	mg/l	2.4	7.9	100	12/24/2001	300.0	JDB	1
Metals									

U.S. Analytical Lab

J L HOSLER
TEMCO
PO BOX 856
CEDARBURG WI 53012

Project # 1016
Project Name EXFOLIATE/OAKFIELD
Invoice # E35874

Report Date *08-Jan-02*

Analyte	Result	Units	LOD	LOQ	Dil	Run Date	Method	Analyst	QC Code
Lab Code 5035874B						**Sample Type** Water			
Sample ID MW-2						**Sample Date** 12/6/2001			
Iron	< 0.139	mg/l	0.139	0.46	1	12/28/2001	6010B	DLB	1
Manganese	0.33	mg/l	0.017	0.057	1	12/28/2001	6010B	DLB	1
Organic									
VOC's									
Benzene	< 0.25	ug/l	0.25	0.82	1	12/12/2001	8260B	CJR	1
Bromobenzene	< 0.22	ug/l	0.22	0.72	1	12/12/2001	8260B	CJR	1
Bromodichloromethane	< 0.21	ug/l	0.21	0.7	1	12/12/2001	8260B	CJR	1
tert-Butylbenzene	< 0.16	ug/l	0.16	0.52	1	12/12/2001	8260B	CJR	1
sec-Butylbenzene	< 0.22	ug/l	0.22	0.74	1	12/12/2001	8260B	CJR	1
n-Butylbenzene	< 0.29	ug/l	0.29	1	1	12/12/2001	8260B	CJR	1
Carbon Tetrachloride	< 0.33	ug/l	0.33	1.1	1	12/12/2001	8260B	CJR	1
Chlorobenzene	< 0.21	ug/l	0.21	0.7	1	12/12/2001	8260B	CJR	1
Chloroethane	< 0.24	ug/l	0.24	0.8	1	12/12/2001	8260B	CJR	1
Chloroform	< 0.32	ug/l	0.32	1.1	1	12/12/2001	8260B	CJR	1
Chloromethane	< 0.24	ug/l	0.24	0.8	1	12/12/2001	8260B	CJR	1
2-Chlorotoluene	< 0.28	ug/l	0.28	0.94	1	12/12/2001	8260B	CJR	1
4-Chlorotoluene	< 0.31	ug/l	0.31	1	1	12/12/2001	8260B	CJR	1
1,2-Dibromo-3-chloropropane	< 1.5	ug/l	1.5	5	1	12/12/2001	8260B	CJR	3 7
Dibromochloromethane	< 0.26	ug/l	0.26	0.88	1	12/12/2001	8260B	CJR	1
1,4-Dichlorobenzene	< 0.29	ug/l	0.29	1	1	12/12/2001	8260B	CJR	1
1,3-Dichlorobenzene	< 0.25	ug/l	0.25	0.85	1	12/12/2001	8260B	CJR	1
1,2-Dichlorobenzene	< 0.25	ug/l	0.25	0.83	1	12/12/2001	8260B	CJR	1
Dichlorodifluoromethane	< 0.27	ug/l	0.27	0.88	1	12/12/2001	8260B	CJR	1
1,2-Dichloroethane	0.4 "J"	ug/l	0.39	1.3	1	12/12/2001	8260B	CJR	1
1,1-Dichloroethane	1.7	ug/l	0.34	1.1	1	12/12/2001	8260B	CJR	1
1,1-Dichloroethene	< 0.36	ug/l	0.36	1.2	1	12/12/2001	8260B	CJR	1
cis-1,2-Dichloroethene	< 1	ug/l	1	3.5	1	12/12/2001	8260B	CJR	1
trans-1,2-Dichloroethene	< 0.23	ug/l	0.23	0.78	1	12/12/2001	8260B	CJR	1
1,2-Dichloropropane	< 0.27	ug/l	0.27	0.91	1	12/12/2001	8260B	CJR	1
2,2-Dichloropropane	< 0.47	ug/l	0.47	1.6	1	12/12/2001	8260B	CJR	1
1,3-Dichloropropane	< 0.48	ug/l	0.48	1.6	1	12/12/2001	8260B	CJR	1
Di-isopropyl ether	< 0.26	ug/l	0.26	0.87	1	12/12/2001	8260B	CJR	3 7
EDB (1,2-Dibromoethane)	< 0.6	ug/l	0.6	2	1	12/12/2001	8260B	CJR	1
Ethylbenzene	< 0.12	ug/l	0.12	0.41	1	12/12/2001	8260B	CJR	1
Hexachlorobutadiene	< 0.58	ug/l	0.58	1.9	1	12/12/2001	8260B	CJR	1
Isopropylbenzene	< 0.15	ug/l	0.15	0.49	1	12/12/2001	8260B	CJR	1

U.S. Analytical Lab

J L HOSLER
TEMCO
PO BOX 856
CEDARBURG WI 53012

Project # 1016
Project Name EXFOLIATE/OAKFIELD
Invoice # E35874

Report Date *08-Jan-02*

Analyte	Result	Units	LOD	LOQ	Dil	Run Date	Method	Analyst	QC Code
Lab Code 5035874B						**Sample Type** Water			
Sample ID MW-2						**Sample Date** 12/6/2001			
p-Isopropyltoluene	< 0.2	ug/l	0.2	0.68	1	12/12/2001	8260B	CJR	1
Methylene chloride	< 0.35	ug/l	0.35	1.2	1	12/12/2001	8260B	CJR	1
MTBE	< 0.53	ug/l	0.53	1.8	1	12/12/2001	8260B	CJR	1
Naphthalene	< 0.68	ug/l	0.68	2.3	1	12/12/2001	8260B	CJR	1
n-Propylbenzene	< 0.18	ug/l	0.18	0.59	1	12/12/2001	8260B	CJR	1
1,1,2,2-Tetrachloroethane	< 1	ug/l	1	3.3	1	12/12/2001	8260B	CJR	1
Tetrachloroethene	< 0.25	ug/l	0.25	0.83	1	12/12/2001	8260B	CJR	1
Toluene	< 0.22	ug/l	0.22	0.74	1	12/12/2001	8260B	CJR	1
1,2,4-Trichlorobenzene	< 0.28	ug/l	0.28	0.92	1	12/12/2001	8260B	CJR	3 7
1,2,3-Trichlorobenzene	< 0.45	ug/l	0.45	1.5	1	12/12/2001	8260B	CJR	1
1,1,1-Trichloroethane	< 0.29	ug/l	0.29	1	1	12/12/2001	8260B	CJR	1
1,1,2-Trichloroethane	< 0.56	ug/l	0.56	1.9	1	12/12/2001	8260B	CJR	1
Trichloroethene	1.9	ug/l	0.36	1.2	1	12/12/2001	8260B	CJR	1
Trichlorofluoromethane	< 0.23	ug/l	0.23	0.77	1	12/12/2001	8260B	CJR	4
1,2,4-Trimethylbenzene	< 0.24	ug/l	0.24	0.79	1	12/12/2001	8260B	CJR	1
1,3,5-Trimethylbenzene	< 0.26	ug/l	0.26	0.87	1	12/12/2001	8260B	CJR	1
Vinyl Chloride	< 0.23	ug/l	0.23	0.77	1	12/12/2001	8260B	CJR	1
m&p-Xylene	< 0.52	ug/l	0.52	1.7	1	12/12/2001	8260B	CJR	1
o-Xylene	< 0.22	ug/l	0.22	0.72	1	12/12/2001	8260B	CJR	1
Lab Code 5035874C						**Sample Type** Water			
Sample ID MW-3						**Sample Date** 12/6/2001			
Inorganic									
General									
Alkalinity	489	mg/l	3.1	10	1	12/18/2001	310.2	DAW	1
Chloride	55	mg/l	20	50	1000	12/24/2001	300.0	JDB	1
Nitrogen (Nitrate-Nitrite)	< 0.02	mg/l	0.02	0.07	10	12/28/2001	300.0	JDB	1
Sulfate	0.19	mg/l	0.024	0.079	1	12/28/2001	300.0	JDB	1
Metals									
Iron	10	mg/l	0.139	0.46	1	12/28/2001	6010B	DLB	1
Manganese	0.24	mg/l	0.017	0.057	1	12/28/2001	6010B	DLB	1
Organic									
VOC's									
Benzene	< 2.5	ug/l	2.5	8.2	10	12/13/2001	8260B	CJR	1
Bromobenzene	< 2.2	ug/l	2.2	7.2	10	12/13/2001	8260B	CJR	1
Bromodichloromethane	< 2.1	ug/l	2.1	7	10	12/13/2001	8260B	CJR	1

U.S. Analytical Lab

J L HOSLER
TEMCO
PO BOX 856
CEDARBURG WI 53012

Proiect # 1016
Proiect Name EXFOLIATE/OAKFIELD
Invoice # E35874

Report Date *08-Jan-02*

Analyte	Result	Units	LOD	LOQ	Dil	Run Date	Method	Analyst	QC Code
Lab Code 5035874C						**Sample Type** Water			
Sample ID MW-3						**Sample Date** 12/6/2001			
tert-Butylbenzene	< 1.6	ug/l	1.6	5.2	10	12/13/2001	8260B	CJR	1
sec-Butylbenzene	< 2.2	ug/l	2.2	7.4	10	12/13/2001	8260B	CJR	1
n-Butylbenzene	< 2.9	ug/l	2.9	10	10	12/13/2001	8260B	CJR	1
Carbon Tetrachloride	< 3.3	ug/l	3.3	11	10	12/13/2001	8260B	CJR	1
Chlorobenzene	< 2.1	ug/l	2.1	7	10	12/13/2001	8260B	CJR	1
Chloroethane	< 2.4	ug/l	2.4	8	10	12/13/2001	8260B	CJR	1
Chloroform	< 3.2	ug/l	3.2	11	10	12/13/2001	8260B	CJR	1
Chloromethane	< 2.4	ug/l	2.4	8	10	12/13/2001	8260B	CJR	1
2-Chlorotoluene	< 2.8	ug/l	2.8	9.4	10	12/13/2001	8260B	CJR	1
4-Chlorotoluene	< 3.1	ug/l	3.1	10	10	12/13/2001	8260B	CJR	1
1,2-Dibromo-3-chloropropane	< 15	ug/l	15	50	10	12/13/2001	8260B	CJR	3 7
Dibromochloromethane	< 2.6	ug/l	2.6	8.8	10	12/13/2001	8260B	CJR	1
1,4-Dichlorobenzene	< 2.9	ug/l	2.9	10	10	12/13/2001	8260B	CJR	1
1,3-Dichlorobenzene	< 2.5	ug/l	2.5	8.5	10	12/13/2001	8260B	CJR	1
1,2-Dichlorobenzene	< 2.5	ug/l	2.5	8.3	10	12/13/2001	8260B	CJR	1
Dichlorodifluoromethane	< 2.7	ug/l	2.7	8.8	10	12/13/2001	8260B	CJR	1
1,2-Dichloroethane	< 3.9	ug/l	3.9	13	10	12/13/2001	8260B	CJR	1
1,1-Dichloroethane	< 3.4	ug/l	3.4	11	10	12/13/2001	8260B	CJR	1
1,1-Dichloroethene	< 3.6	ug/l	3.6	12	10	12/13/2001	8260B	CJR	1
cis-1,2-Dichloroethene	< 10	ug/l	10	35	10	12/13/2001	8260B	CJR	1
trans-1,2-Dichloroethene	< 2.3	ug/l	2.3	7.8	10	12/13/2001	8260B	CJR	1
1,2-Dichloropropane	< 2.7	ug/l	2.7	9.1	10	12/13/2001	8260B	CJR	1
2,2-Dichloropropane	< 4.7	ug/l	4.7	16	10	12/13/2001	8260B	CJR	1
1,3-Dichloropropane	< 4.8	ug/l	4.8	16	10	12/13/2001	8260B	CJR	1
Di-isopropyl ether	< 2.6	ug/l	2.6	8.7	10	12/13/2001	8260B	CJR	3 7
EDB (1,2-Dibromoethane)	< 6	ug/l	6	20	10	12/13/2001	8260B	CJR	1
Ethylbenzene	130	ug/l	1.2	4.1	10	12/13/2001	8260B	CJR	1
Hexachlorobutadiene	< 5.8	ug/l	5.8	19	10	12/13/2001	8260B	CJR	1
Isopropylbenzene	2.8 "J"	ug/l	1.5	4.9	10	12/13/2001	8260B	CJR	1
p-Isopropyltoluene	< 2	ug/l	2	6.8	10	12/13/2001	8260B	CJR	1
Methylene chloride	< 3.5	ug/l	3.5	12	10	12/13/2001	8260B	CJR	1
MTBE	< 5.3	ug/l	5.3	18	10	12/13/2001	8260B	CJR	1
Naphthalene	< 6.8	ug/l	6.8	23	10	12/13/2001	8260B	CJR	1
n-Propylbenzene	2.4 "J"	ug/l	1.8	5.9	10	12/13/2001	8260B	CJR	1
1,1,2,2-Tetrachloroethane	< 10	ug/l	10	33	10	12/13/2001	8260B	CJR	1
Tetrachloroethene	< 2.5	ug/l	2.5	8.3	10	12/13/2001	8260B	CJR	1
Toluene	< 2.2	ug/l	2.2	7.4	10	12/13/2001	8260B	CJR	1

U.S. Analytical Lab

J L HOSLER
TEMCO
PO BOX 856
CEDARBURG WI 53012

Project # 1016
Project Name EXFOLIATE/OAKFIELD
Invoice # E35874

Report Date *08-Jan-02*

Analyte	Result	Units	LOD	LOQ	Dil	Run Date	Method	Analyst	QC Code
Lab Code 5035874C						**Sample Type** Water			
Sample ID MW-3						**Sample Date** 12/6/2001			
1,2,4-Trichlorobenzene	< 2.8	ug/l	2.8	9.2	10	12/13/2001	8260B	CJR	3 7
1,2,3-Trichlorobenzene	< 4.5	ug/l	4.5	15	10	12/13/2001	8260B	CJR	1
1,1,1-Trichloroethane	< 2.9	ug/l	2.9	10	10	12/13/2001	8260B	CJR	1
1,1,2-Trichloroethane	< 5.6	ug/l	5.6	19	10	12/13/2001	8260B	CJR	1
Trichloroethene	< 3.6	ug/l	3.6	12	10	12/13/2001	8260B	CJR	1
Trichlorofluoromethane	< 2.3	ug/l	2.3	7.7	10	12/13/2001	8260B	CJR	4
1,2,4-Trimethylbenzene	52	ug/l	2.4	7.9	10	12/13/2001	8260B	CJR	1
1,3,5-Trimethylbenzene	25	ug/l	2.6	8.7	10	12/13/2001	8260B	CJR	1
Vinyl Chloride	< 2.3	ug/l	2.3	7.7	10	12/13/2001	8260B	CJR	1
m&p-Xylene	1800	ug/l	5.2	17	10	12/13/2001	8260B	CJR	1
o-Xylene	140	ug/l	2.2	7.2	10	12/13/2001	8260B	CJR	1
Lab Code 5035874D						**Sample Type** Water			
Sample ID MW-4						**Sample Date** 12/6/2001			
Inorganic									
General									
Alkalinity	436	mg/l	3.1	10	1	12/18/2001	310.2	DAW	1
Chloride	110	mg/l	2	5	100	12/24/2001	300.0	JDB	1
Nitrogen (Nitrate-Nitrite)	< 0.02	mg/l	0.02	0.07	10	12/28/2001	300.0	JDB	1
Sulfate	77	mg/l	2.4	7.9	100	12/24/2001	300.0	JDB	1
Metals									
Iron	0.91	mg/l	0.139	0.46	1	12/28/2001	6010B	DLB	1
Manganese	0.083	mg/l	0.017	0.057	1	12/28/2001	6010B	DLB	1
Organic									
VOC's									
Benzene	< 0.25	ug/l	0.25	0.82	1	12/12/2001	8260B	CJR	1
Bromobenzene	< 0.22	ug/l	0.22	0.72	1	12/12/2001	8260B	CJR	1
Bromodichloromethane	< 0.21	ug/l	0.21	0.7	1	12/12/2001	8260B	CJR	1
tert-Butylbenzene	< 0.16	ug/l	0.16	0.52	1	12/12/2001	8260B	CJR	1
sec-Butylbenzene	< 0.22	ug/l	0.22	0.74	1	12/12/2001	8260B	CJR	1
n-Butylbenzene	< 0.29	ug/l	0.29	1	1	12/12/2001	8260B	CJR	1
Carbon Tetrachloride	< 0.33	ug/l	0.33	1.1	1	12/12/2001	8260B	CJR	1
Chlorobenzene	< 0.21	ug/l	0.21	0.7	1	12/12/2001	8260B	CJR	1
Chloroethane	< 0.24	ug/l	0.24	0.8	1	12/12/2001	8260B	CJR	1
Chloroform	< 0.32	ug/l	0.32	1.1	1	12/12/2001	8260B	CJR	1
Chloromethane	< 0.24	ug/l	0.24	0.8	1	12/12/2001	8260B	CJR	1

U.S. Analytical Lab

J L HOSLER
TEMCO
PO BOX 856
CEDARBURG WI 53012

Project # 1016
Project Name EXFOLIATE/OAKFIELD
Invoice # E35874

Report Date *08-Jan-02*

Analyte	Result	Units	LOD	LOQ	Dil	Run Date	Method	Analyst	QC Code
Lab Code 5035874D						**Sample Type**	Water		
Sample ID MW-4						**Sample Date**	12/6/2001		
2-Chlorotoluene	< 0.28	ug/l	0.28	0.94	1	12/12/2001	8260B	CJR	1
4-Chlorotoluene	< 0.31	ug/l	0.31	1	1	12/12/2001	8260B	CJR	1
1,2-Dibromo-3-chloropropane	< 1.5	ug/l	1.5	5	1	12/12/2001	8260B	CJR	3 7
Dibromochloromethane	< 0.26	ug/l	0.26	0.88	1	12/12/2001	8260B	CJR	1
1,4-Dichlorobenzene	< 0.29	ug/l	0.29	1	1	12/12/2001	8260B	CJR	1
1,3-Dichlorobenzene	< 0.25	ug/l	0.25	0.85	1	12/12/2001	8260B	CJR	1
1,2-Dichlorobenzene	< 0.25	ug/l	0.25	0.83	1	12/12/2001	8260B	CJR	1
Dichlorodifluoromethane	< 0.27	ug/l	0.27	0.88	1	12/12/2001	8260B	CJR	1
1,2-Dichloroethane	< 0.39	ug/l	0.39	1.3	1	12/12/2001	8260B	CJR	1
1,1-Dichloroethane	< 0.34	ug/l	0.34	1.1	1	12/12/2001	8260B	CJR	1
1,1-Dichloroethene	< 0.36	ug/l	0.36	1.2	1	12/12/2001	8260B	CJR	1
cis-1,2-Dichloroethene	< 1	ug/l	1	3.5	1	12/12/2001	8260B	CJR	1
trans-1,2-Dichloroethene	< 0.23	ug/l	0.23	0.78	1	12/12/2001	8260B	CJR	1
1,2-Dichloropropane	< 0.27	ug/l	0.27	0.91	1	12/12/2001	8260B	CJR	1
2,2-Dichloropropane	< 0.47	ug/l	0.47	1.6	1	12/12/2001	8260B	CJR	1
1,3-Dichloropropane	< 0.48	ug/l	0.48	1.6	1	12/12/2001	8260B	CJR	1
Di-isopropyl ether	< 0.26	ug/l	0.26	0.87	1	12/12/2001	8260B	CJR	3 7
EDB (1,2-Dibromoethane)	< 0.6	ug/l	0.6	2	1	12/12/2001	8260B	CJR	1
Ethylbenzene	< 0.12	ug/l	0.12	0.41	1	12/12/2001	8260B	CJR	1
Hexachlorobutadiene	< 0.58	ug/l	0.58	1.9	1	12/12/2001	8260B	CJR	1
Isopropylbenzene	< 0.15	ug/l	0.15	0.49	1	12/12/2001	8260B	CJR	1
p-Isopropyltoluene	< 0.2	ug/l	0.2	0.68	1	12/12/2001	8260B	CJR	1
Methylene chloride	< 0.35	ug/l	0.35	1.2	1	12/12/2001	8260B	CJR	1
MTBE	< 0.53	ug/l	0.53	1.8	1	12/12/2001	8260B	CJR	1
Naphthalene	< 0.68	ug/l	0.68	2.3	1	12/12/2001	8260B	CJR	1
n-Propylbenzene	< 0.18	ug/l	0.18	0.59	1	12/12/2001	8260B	CJR	1
1,1,2,2-Tetrachloroethane	< 1	ug/l	1	3.3	1	12/12/2001	8260B	CJR	1
Tetrachloroethene	< 0.25	ug/l	0.25	0.83	1	12/12/2001	8260B	CJR	1
Toluene	< 0.22	ug/l	0.22	0.74	1	12/12/2001	8260B	CJR	1
1,2,4-Trichlorobenzene	< 0.28	ug/l	0.28	0.92	1	12/12/2001	8260B	CJR	3 7
1,2,3-Trichlorobenzene	< 0.45	ug/l	0.45	1.5	1	12/12/2001	8260B	CJR	1
1,1,1-Trichloroethane	< 0.29	ug/l	0.29	1	1	12/12/2001	8260B	CJR	1
1,1,2-Trichloroethane	< 0.56	ug/l	0.56	1.9	1	12/12/2001	8260B	CJR	1
Trichloroethene	< 0.36	ug/l	0.36	1.2	1	12/12/2001	8260B	CJR	1
Trichlorofluoromethane	< 0.23	ug/l	0.23	0.77	1	12/12/2001	8260B	CJR	4
1,2,4-Trimethylbenzene	< 0.24	ug/l	0.24	0.79	1	12/12/2001	8260B	CJR	1
1,3,5-Trimethylbenzene	< 0.26	ug/l	0.26	0.87	1	12/12/2001	8260B	CJR	1

U.S. Analytical Lab

J L HOSLER
TEMCO
PO BOX 856
CEDARBURG WI 53012

Project # 1016
Project Name EXFOLIATE/OAKFIELD
Invoice # E35874

Report Date *08-Jan-02*

Analyte	Result	Units	LOD	LOQ	Dil	Run Date	Method	Analyst	QC Code
Lab Code 5035874D						**Sample Type** Water			
Sample ID MW-4						**Sample Date** 12/6/2001			
Vinyl Chloride	< 0.23	ug/l	0.23	0.77	1	12/12/2001	8260B	CJR	1
m&p-Xylene	< 0.52	ug/l	0.52	1.7	1	12/12/2001	8260B	CJR	1
o-Xylene	< 0.22	ug/l	0.22	0.72	1	12/12/2001	8260B	CJR	1
Lab Code 5035874E						**Sample Type** Water			
Sample ID MW-5						**Sample Date** 12/6/2001			
Inorganic									
General									
Alkalinity	300	mg/l	3.1	10	1	12/18/2001	310.2	DAW	1
Chloride	22	mg/l	2	5	100	12/24/2001	300.0	JDB	1
Nitrogen (Nitrate-Nitrite)	2.6	mg/l	0.02	0.07	10	12/31/2001	300.0	JDB	1
Sulfate	25	mg/l	2.4	7.9	100	12/24/2001	300.0	JDB	1
Metals									
Iron	< 0.139	mg/l	0.139	0.46	1	12/28/2001	6010B	DLB	1
Manganese	0.019	mg/l	0.017	0.057	1	12/28/2001	6010B	DLB	1
Organic									
VOC's									
Benzene	< 0.25	ug/l	0.25	0.82	1	12/12/2001	8260B	CJR	1
Bromobenzene	< 0.22	ug/l	0.22	0.72	1	12/12/2001	8260B	CJR	1
Bromodichloromethane	< 0.21	ug/l	0.21	0.7	1	12/12/2001	8260B	CJR	1
tert-Butylbenzene	< 0.16	ug/l	0.16	0.52	1	12/12/2001	8260B	CJR	1
sec-Butylbenzene	< 0.22	ug/l	0.22	0.74	1	12/12/2001	8260B	CJR	1
n-Butylbenzene	< 0.29	ug/l	0.29	1	1	12/12/2001	8260B	CJR	1
Carbon Tetrachloride	< 0.33	ug/l	0.33	1.1	1	12/12/2001	8260B	CJR	1
Chlorobenzene	< 0.21	ug/l	0.21	0.7	1	12/12/2001	8260B	CJR	1
Chloroethane	< 0.24	ug/l	0.24	0.8	1	12/12/2001	8260B	CJR	1
Chloroform	< 0.32	ug/l	0.32	1.1	1	12/12/2001	8260B	CJR	1
Chloromethane	< 0.24	ug/l	0.24	0.8	1	12/12/2001	8260B	CJR	1
2-Chlorotoluene	< 0.28	ug/l	0.28	0.94	1	12/12/2001	8260B	CJR	1
4-Chlorotoluene	< 0.31	ug/l	0.31	1	1	12/12/2001	8260B	CJR	1
1,2-Dibromo-3-chloropropane	< 1.5	ug/l	1.5	5	1	12/12/2001	8260B	CJR	3 7
Dibromochloromethane	< 0.26	ug/l	0.26	0.88	1	12/12/2001	8260B	CJR	1
1,4-Dichlorobenzene	< 0.29	ug/l	0.29	1	1	12/12/2001	8260B	CJR	1
1,3-Dichlorobenzene	< 0.25	ug/l	0.25	0.85	1	12/12/2001	8260B	CJR	1
1,2-Dichlorobenzene	< 0.25	ug/l	0.25	0.83	1	12/12/2001	8260B	CJR	1
Dichlorodifluoromethane	< 0.27	ug/l	0.27	0.88	1	12/12/2001	8260B	CJR	1

U.S. Analytical Lab

J L HOSLER
TEMCO
PO BOX 856
CEDARBURG WI 53012

Project # 1016
Project Name EXFOLIATE/OAKFIELD
Invoice # E35874

Report Date *08-Jan-02*

Lab Code 5035874E
Sample ID MW-5
Sample Type Water
Sample Date 12/6/2001

Analyte	Result	Units	LOD	LOQ	Dil	Run Date	Method	Analyst	QC Code
1,2-Dichloroethane	< 0.39	ug/l	0.39	1.3	1	12/12/2001	8260B	CJR	1
1,1-Dichloroethane	< 0.34	ug/l	0.34	1.1	1	12/12/2001	8260B	CJR	1
1,1-Dichloroethene	< 0.36	ug/l	0.36	1.2	1	12/12/2001	8260B	CJR	1
cis-1,2-Dichloroethene	< 1	ug/l	1	3.5	1	12/12/2001	8260B	CJR	1
trans-1,2-Dichloroethene	< 0.23	ug/l	0.23	0.78	1	12/12/2001	8260B	CJR	1
1,2-Dichloropropane	< 0.27	ug/l	0.27	0.91	1	12/12/2001	8260B	CJR	1
2,2-Dichloropropane	< 0.47	ug/l	0.47	1.6	1	12/12/2001	8260B	CJR	1
1,3-Dichloropropane	< 0.48	ug/l	0.48	1.6	1	12/12/2001	8260B	CJR	1
Di-isopropyl ether	< 0.26	ug/l	0.26	0.87	1	12/12/2001	8260B	CJR	3 7
EDB (1,2-Dibromoethane)	< 0.6	ug/l	0.6	2	1	12/12/2001	8260B	CJR	1
Ethylbenzene	< 0.12	ug/l	0.12	0.41	1	12/12/2001	8260B	CJR	1
Hexachlorobutadiene	< 0.58	ug/l	0.58	1.9	1	12/12/2001	8260B	CJR	1
Isopropylbenzene	< 0.15	ug/l	0.15	0.49	1	12/12/2001	8260B	CJR	1
p-Isopropyltoluene	< 0.2	ug/l	0.2	0.68	1	12/12/2001	8260B	CJR	1
Methylene chloride	< 0.35	ug/l	0.35	1.2	1	12/12/2001	8260B	CJR	1
MTBE	< 0.53	ug/l	0.53	1.8	1	12/12/2001	8260B	CJR	1
Naphthalene	< 0.68	ug/l	0.68	2.3	1	12/12/2001	8260B	CJR	1
n-Propylbenzene	< 0.18	ug/l	0.18	0.59	1	12/12/2001	8260B	CJR	1
1,1,2,2-Tetrachloroethane	< 1	ug/l	1	3.3	1	12/12/2001	8260B	CJR	1
Tetrachloroethene	< 0.25	ug/l	0.25	0.83	1	12/12/2001	8260B	CJR	1
Toluene	< 0.22	ug/l	0.22	0.74	1	12/12/2001	8260B	CJR	1
1,2,4-Trichlorobenzene	< 0.28	ug/l	0.28	0.92	1	12/12/2001	8260B	CJR	3 7
1,2,3-Trichlorobenzene	< 0.45	ug/l	0.45	1.5	1	12/12/2001	8260B	CJR	1
1,1,1-Trichloroethane	< 0.29	ug/l	0.29	1	1	12/12/2001	8260B	CJR	1
1,1,2-Trichloroethane	< 0.56	ug/l	0.56	1.9	1	12/12/2001	8260B	CJR	1
Trichloroethene	< 0.36	ug/l	0.36	1.2	1	12/12/2001	8260B	CJR	1
Trichlorofluoromethane	< 0.23	ug/l	0.23	0.77	1	12/12/2001	8260B	CJR	4
1,2,4-Trimethylbenzene	< 0.24	ug/l	0.24	0.79	1	12/12/2001	8260B	CJR	1
1,3,5-Trimethylbenzene	< 0.26	ug/l	0.26	0.87	1	12/12/2001	8260B	CJR	1
Vinyl Chloride	< 0.23	ug/l	0.23	0.77	1	12/12/2001	8260B	CJR	1
m&p-Xylene	< 0.52	ug/l	0.52	1.7	1	12/12/2001	8260B	CJR	1
o-Xylene	< 0.22	ug/l	0.22	0.72	1	12/12/2001	8260B	CJR	1

U.S. Analytical Lab

J L HOSLER
TEMCO
PO BOX 856
CEDARBURG WI 53012

Project # 1016
Project Name EXFOLIATE/OAKFIELD
Invoice # E35874

Report Date *08-Jan-02*

Lab Code 5035874F
Sample ID MW-6
Sample Type Water
Sample Date 12/6/2001

Analyte	Result	Units	LOD	LOQ	Dil	Run Date	Method	Analyst	QC Code
Inorganic									
General									
Alkalinity	326	mg/l	3.1	10	1	12/18/2001	310.2	DAW	1
Chloride	3	mg/l	0.2	0.5	10	12/24/2001	300.0	JDB	1
Nitrogen (Nitrate-Nitrite)	0.32	mg/l	0.02	0.07	10	12/31/2001	300.0	JDB	1
Sulfate	0.88	mg/l	0.024	0.079	1	12/28/2001	300.0	JDB	1
Metals									
Iron	10	mg/l	0.139	0.46	1	12/20/2001	6010B	JLA	1
Manganese	0.43	mg/l	0.017	0.057	1	12/20/2001	6010B	JLA	1
Organic									
VOC's									
Benzene	< 0.25	ug/l	0.25	0.82	1	12/13/2001	8260B	CJR	1
Bromobenzene	< 0.22	ug/l	0.22	0.72	1	12/13/2001	8260B	CJR	1
Bromodichloromethane	< 0.21	ug/l	0.21	0.7	1	12/13/2001	8260B	CJR	1
tert-Butylbenzene	1	ug/l	0.16	0.52	1	12/13/2001	8260B	CJR	1
sec-Butylbenzene	2.5	ug/l	0.22	0.74	1	12/13/2001	8260B	CJR	1
n-Butylbenzene	4.5	ug/l	0.29	1	1	12/13/2001	8260B	CJR	1
Carbon Tetrachloride	< 0.33	ug/l	0.33	1.1	1	12/13/2001	8260B	CJR	1
Chlorobenzene	< 0.21	ug/l	0.21	0.7	1	12/13/2001	8260B	CJR	1
Chloroethane	2.4	ug/l	0.24	0.8	1	12/13/2001	8260B	CJR	1
Chloroform	< 0.32	ug/l	0.32	1.1	1	12/13/2001	8260B	CJR	1
Chloromethane	< 0.24	ug/l	0.24	0.8	1	12/13/2001	8260B	CJR	1
2-Chlorotoluene	< 0.28	ug/l	0.28	0.94	1	12/13/2001	8260B	CJR	1
4-Chlorotoluene	< 0.31	ug/l	0.31	1	1	12/13/2001	8260B	CJR	1
1,2-Dibromo-3-chloropropane	< 1.5	ug/l	1.5	5	1	12/13/2001	8260B	CJR	3 7
Dibromochloromethane	< 0.26	ug/l	0.26	0.88	1	12/13/2001	8260B	CJR	1
1,4-Dichlorobenzene	< 0.29	ug/l	0.29	1	1	12/13/2001	8260B	CJR	1
1,3-Dichlorobenzene	< 0.25	ug/l	0.25	0.85	1	12/13/2001	8260B	CJR	1
1,2-Dichlorobenzene	< 0.25	ug/l	0.25	0.83	1	12/13/2001	8260B	CJR	1
Dichlorodifluoromethane	< 0.27	ug/l	0.27	0.88	1	12/13/2001	8260B	CJR	1
1,2-Dichloroethane	< 0.39	ug/l	0.39	1.3	1	12/13/2001	8260B	CJR	1
1,1-Dichloroethane	0.73 "J"	ug/l	0.34	1.1	1	12/13/2001	8260B	CJR	1
1,1-Dichloroethene	< 0.36	ug/l	0.36	1.2	1	12/13/2001	8260B	CJR	1
cis-1,2-Dichloroethene	< 1	ug/l	1	3.5	1	12/13/2001	8260B	CJR	1
trans-1,2-Dichloroethene	< 0.23	ug/l	0.23	0.78	1	12/13/2001	8260B	CJR	1
1,2-Dichloropropane	< 0.27	ug/l	0.27	0.91	1	12/13/2001	8260B	CJR	1

U.S. Analytical Lab

J L HOSLER
TEMCO
PO BOX 856
CEDARBURG WI 53012

Project # 1016
Project Name EXFOLIATE/OAKFIELD
Invoice # E35874

Report Date *08-Jan-02*

Analyte	Result	Units	LOD	LOQ	Dil	Run Date	Method	Analyst	QC Code
Lab Code 5035874F						**Sample Type** Water			
Sample ID MW-6						**Sample Date** 12/6/2001			
2,2-Dichloropropane	< 0.47	ug/l	0.47	1.6	1	12/13/2001	8260B	CJR	1
1,3-Dichloropropane	< 0.48	ug/l	0.48	1.6	1	12/13/2001	8260B	CJR	1
Di-isopropyl ether	< 0.26	ug/l	0.26	0.87	1	12/13/2001	8260B	CJR	3 7
EDB (1,2-Dibromoethane)	< 0.6	ug/l	0.6	2	1	12/13/2001	8260B	CJR	1
Ethylbenzene	70	ug/l	0.12	0.41	1	12/13/2001	8260B	CJR	1
Hexachlorobutadiene	< 0.58	ug/l	0.58	1.9	1	12/13/2001	8260B	CJR	1
Isopropylbenzene	6.1	ug/l	0.15	0.49	1	12/13/2001	8260B	CJR	1
p-Isopropyltoluene	4.6	ug/l	0.2	0.68	1	12/13/2001	8260B	CJR	1
Methylene chloride	< 0.35	ug/l	0.35	1.2	1	12/13/2001	8260B	CJR	1
MTBE	< 0.53	ug/l	0.53	1.8	1	12/13/2001	8260B	CJR	1
Naphthalene	15	ug/l	0.68	2.3	1	12/13/2001	8260B	CJR	1
n-Propylbenzene	9.5	ug/l	0.18	0.59	1	12/13/2001	8260B	CJR	1
1,1,2,2-Tetrachloroethane	< 1	ug/l	1	3.3	1	12/13/2001	8260B	CJR	1
Tetrachloroethene	< 0.25	ug/l	0.25	0.83	1	12/13/2001	8260B	CJR	1
Toluene	< 0.22	ug/l	0.22	0.74	1	12/13/2001	8260B	CJR	1
1,2,4-Trichlorobenzene	< 0.28	ug/l	0.28	0.92	1	12/13/2001	8260B	CJR	3 7
1,2,3-Trichlorobenzene	< 0.45	ug/l	0.45	1.5	1	12/13/2001	8260B	CJR	1
1,1,1-Trichloroethane	< 0.29	ug/l	0.29	1	1	12/13/2001	8260B	CJR	1
1,1,2-Trichloroethane	< 0.56	ug/l	0.56	1.9	1	12/13/2001	8260B	CJR	1
Trichloroethene	< 0.36	ug/l	0.36	1.2	1	12/13/2001	8260B	CJR	1
Trichlorofluoromethane	< 0.23	ug/l	0.23	0.77	1	12/13/2001	8260B	CJR	1
1,2,4-Trimethylbenzene	150	ug/l	0.24	0.79	1	12/13/2001	8260B	CJR	1
1,3,5-Trimethylbenzene	44	ug/l	0.26	0.87	1	12/13/2001	8260B	CJR	1
Vinyl Chloride	0.75 "J"	ug/l	0.23	0.77	1	12/13/2001	8260B	CJR	1
m&p-Xylene	230	ug/l	0.52	1.7	1	12/13/2001	8260B	CJR	1
o-Xylene	8.9	ug/l	0.22	0.72	1	12/13/2001	8260B	CJR	1
Lab Code 5035874G						**Sample Type** Water			
Sample ID MW-8						**Sample Date** 12/6/2001			
Inorganic									
General									
Alkalinity	341	mg/l	3.1	10	1	12/18/2001	310.2	DAW	1
Chloride	67	mg/l	2	5	100	12/24/2001	300.0	JDB	1
Nitrogen (Nitrate-Nitrite)	< 0.02	mg/l	0.02	0.07	10	12/31/2001	300.0	JDB	1
Sulfate	63	mg/l	2.4	7.9	100	12/24/2001	300.0	JDB	1
Metals									

U.S. Analytical Lab

J L HOSLER
TEMCO
PO BOX 856
CEDARBURG WI 53012

Project # 1016
Project Name EXFOLIATE/OAKFIELD
Invoice # E35874

Report Date *08-Jan-02*

Lab Code 5035874G — **Sample Type** Water
Sample ID MW-8 — **Sample Date** 12/6/2001

Analyte	Result	Units	LOD	LOQ	Dil	Run Date	Method	Analyst	QC Code
Iron	2.8	mg/l	0.139	0.46	1	12/20/2001	6010B	JLA	1
Manganese	0.18	mg/l	0.017	0.057	1	12/20/2001	6010B	JLA	1
Organic									
VOC's									
Benzene	< 0.25	ug/l	0.25	0.82	1	12/13/2001	8260B	CJR	1
Bromobenzene	< 0.22	ug/l	0.22	0.72	1	12/13/2001	8260B	CJR	1
Bromodichloromethane	< 0.21	ug/l	0.21	0.7	1	12/13/2001	8260B	CJR	1
tert-Butylbenzene	< 0.16	ug/l	0.16	0.52	1	12/13/2001	8260B	CJR	1
sec-Butylbenzene	< 0.22	ug/l	0.22	0.74	1	12/13/2001	8260B	CJR	1
n-Butylbenzene	< 0.29	ug/l	0.29	1	1	12/13/2001	8260B	CJR	1
Carbon Tetrachloride	< 0.33	ug/l	0.33	1.1	1	12/13/2001	8260B	CJR	1
Chlorobenzene	< 0.21	ug/l	0.21	0.7	1	12/13/2001	8260B	CJR	1
Chloroethane	< 0.24	ug/l	0.24	0.8	1	12/13/2001	8260B	CJR	1
Chloroform	< 0.32	ug/l	0.32	1.1	1	12/13/2001	8260B	CJR	1
Chloromethane	< 0.24	ug/l	0.24	0.8	1	12/13/2001	8260B	CJR	1
2-Chlorotoluene	< 0.28	ug/l	0.28	0.94	1	12/13/2001	8260B	CJR	1
4-Chlorotoluene	< 0.31	ug/l	0.31	1	1	12/13/2001	8260B	CJR	1
1,2-Dibromo-3-chloropropane	< 1.5	ug/l	1.5	5	1	12/13/2001	8260B	CJR	3 7
Dibromochloromethane	< 0.26	ug/l	0.26	0.88	1	12/13/2001	8260B	CJR	1
1,4-Dichlorobenzene	< 0.29	ug/l	0.29	1	1	12/13/2001	8260B	CJR	1
1,3-Dichlorobenzene	< 0.25	ug/l	0.25	0.85	1	12/13/2001	8260B	CJR	1
1,2-Dichlorobenzene	< 0.25	ug/l	0.25	0.83	1	12/13/2001	8260B	CJR	1
Dichlorodifluoromethane	< 0.27	ug/l	0.27	0.88	1	12/13/2001	8260B	CJR	1
1,2-Dichloroethane	< 0.39	ug/l	0.39	1.3	1	12/13/2001	8260B	CJR	1
1,1-Dichloroethane	< 0.34	ug/l	0.34	1.1	1	12/13/2001	8260B	CJR	1
1,1-Dichloroethene	< 0.36	ug/l	0.36	1.2	1	12/13/2001	8260B	CJR	1
cis-1,2-Dichloroethene	< 1	ug/l	1	3.5	1	12/13/2001	8260B	CJR	1
trans-1,2-Dichloroethene	< 0.23	ug/l	0.23	0.78	1	12/13/2001	8260B	CJR	1
1,2-Dichloropropane	< 0.27	ug/l	0.27	0.91	1	12/13/2001	8260B	CJR	1
2,2-Dichloropropane	< 0.47	ug/l	0.47	1.6	1	12/13/2001	8260B	CJR	1
1,3-Dichloropropane	< 0.48	ug/l	0.48	1.6	1	12/13/2001	8260B	CJR	1
Di-isopropyl ether	< 0.26	ug/l	0.26	0.87	1	12/13/2001	8260B	CJR	3 7
EDB (1,2-Dibromoethane)	< 0.6	ug/l	0.6	2	1	12/13/2001	8260B	CJR	1
Ethylbenzene	< 0.12	ug/l	0.12	0.41	1	12/13/2001	8260B	CJR	1
Hexachlorobutadiene	< 0.58	ug/l	0.58	1.9	1	12/13/2001	8260B	CJR	1
Isopropylbenzene	< 0.15	ug/l	0.15	0.49	1	12/13/2001	8260B	CJR	1

U.S. Analytical Lab

J L HOSLER
TEMCO
PO BOX 856
CEDARBURG WI 53012

Project # 1016
Project Name EXFOLIATE/OAKFIELD
Invoice # E35874

Report Date *08-Jan-02*

Analyte	Result	Units	LOD	LOQ	Dil	Run Date	Method	Analyst	QC Code
Lab Code 5035874G						**Sample Type** Water			
Sample ID MW-8						**Sample Date** 12/6/2001			
p-Isopropyltoluene	< 0.2	ug/l	0.2	0.68	1	12/13/2001	8260B	CJR	1
Methylene chloride	< 0.35	ug/l	0.35	1.2	1	12/13/2001	8260B	CJR	1
MTBE	< 0.53	ug/l	0.53	1.8	1	12/13/2001	8260B	CJR	1
Naphthalene	< 0.68	ug/l	0.68	2.3	1	12/13/2001	8260B	CJR	1
n-Propylbenzene	< 0.18	ug/l	0.18	0.59	1	12/13/2001	8260B	CJR	1
1,1,2,2-Tetrachloroethane	< 1	ug/l	1	3.3	1	12/13/2001	8260B	CJR	1
Tetrachloroethene	< 0.25	ug/l	0.25	0.83	1	12/13/2001	8260B	CJR	1
Toluene	< 0.22	ug/l	0.22	0.74	1	12/13/2001	8260B	CJR	1
1,2,4-Trichlorobenzene	< 0.28	ug/l	0.28	0.92	1	12/13/2001	8260B	CJR	3 7
1,2,3-Trichlorobenzene	< 0.45	ug/l	0.45	1.5	1	12/13/2001	8260B	CJR	1
1,1,1-Trichloroethane	< 0.29	ug/l	0.29	1	1	12/13/2001	8260B	CJR	1
1,1,2-Trichloroethane	< 0.56	ug/l	0.56	1.9	1	12/13/2001	8260B	CJR	1
Trichloroethene	10	ug/l	0.36	1.2	1	12/13/2001	8260B	CJR	1
Trichlorofluoromethane	< 0.23	ug/l	0.23	0.77	1	12/13/2001	8260B	CJR	1
1,2,4-Trimethylbenzene	< 0.24	ug/l	0.24	0.79	1	12/13/2001	8260B	CJR	1
1,3,5-Trimethylbenzene	< 0.26	ug/l	0.26	0.87	1	12/13/2001	8260B	CJR	1
Vinyl Chloride	< 0.23	ug/l	0.23	0.77	1	12/13/2001	8260B	CJR	1
m&p-Xylene	< 0.52	ug/l	0.52	1.7	1	12/13/2001	8260B	CJR	1
o-Xylene	< 0.22	ug/l	0.22	0.72	1	12/13/2001	8260B	CJR	1
Lab Code 5035874H						**Sample Type** Water			
Sample ID MW-9						**Sample Date** 12/6/2001			
Inorganic									
General									
Alkalinity	368	mg/l	3.1	10	1	12/18/2001	310.2	DAW	1
Chloride	46	mg/l	2	5	100	12/24/2001	300.0	JDB	1
Nitrogen (Nitrate-Nitrite)	1.2	mg/l	0.02	0.07	10	12/31/2001	300.0	JDB	1
Sulfate	39	mg/l	2.4	7.9	100	12/24/2001	300.0	JDB	1
Metals									
Iron	< 0.139	mg/l	0.139	0.46	1	12/28/2001	6010B	DLB	1
Manganese	0.11	mg/l	0.017	0.057	1	12/28/2001	6010B	DLB	1
Organic									
VOC's									
Benzene	< 250	ug/l	250	820	1000	12/14/2001	8260B	CJR	1
Bromobenzene	< 220	ug/l	220	720	1000	12/14/2001	8260B	CJR	1
Bromodichloromethane	< 210	ug/l	210	700	1000	12/14/2001	8260B	CJR	5

U.S. Analytical Lab

J L HOSLER
TEMCO
PO BOX 856
CEDARBURG WI 53012

Project # 1016
Project Name EXFOLIATE/OAKFIELD
Invoice # E35874

Report Date *08-Jan-02*

Lab Code 5035874H
Sample ID MW-9
Sample Type Water
Sample Date 12/6/2001

Analyte	Result	Units	LOD	LOQ	Dil	Run Date	Method	Analyst	QC Code
tert-Butylbenzene	< 160	ug/l	160	520	1000	12/14/2001	8260B	CJR	1
sec-Butylbenzene	< 220	ug/l	220	740	1000	12/14/2001	8260B	CJR	1
n-Butylbenzene	< 290	ug/l	290	1000	1000	12/14/2001	8260B	CJR	1
Carbon Tetrachloride	< 330	ug/l	330	1100	1000	12/14/2001	8260B	CJR	1
Chlorobenzene	< 210	ug/l	210	700	1000	12/14/2001	8260B	CJR	1
Chloroethane	< 240	ug/l	240	800	1000	12/14/2001	8260B	CJR	1
Chloroform	< 320	ug/l	320	1100	1000	12/14/2001	8260B	CJR	1
Chloromethane	< 240	ug/l	240	800	1000	12/14/2001	8260B	CJR	1
2-Chlorotoluene	< 280	ug/l	280	940	1000	12/14/2001	8260B	CJR	1
4-Chlorotoluene	< 310	ug/l	310	1000	1000	12/14/2001	8260B	CJR	1
1,2-Dibromo-3-chloropropane	< 1500	ug/l	1500	5000	1000	12/14/2001	8260B	CJR	3 7
Dibromochloromethane	< 260	ug/l	260	880	1000	12/14/2001	8260B	CJR	1
1,4-Dichlorobenzene	< 290	ug/l	290	1000	1000	12/14/2001	8260B	CJR	1
1,3-Dichlorobenzene	< 250	ug/l	250	850	1000	12/14/2001	8260B	CJR	1
1,2-Dichlorobenzene	< 250	ug/l	250	830	1000	12/14/2001	8260B	CJR	1
Dichlorodifluoromethane	< 270	ug/l	270	880	1000	12/14/2001	8260B	CJR	1
1,2-Dichloroethane	< 390	ug/l	390	1300	1000	12/14/2001	8260B	CJR	1
1,1-Dichloroethane	< 340	ug/l	340	1100	1000	12/14/2001	8260B	CJR	1
1,1-Dichloroethene	< 360	ug/l	360	1200	1000	12/14/2001	8260B	CJR	1
cis-1,2-Dichloroethene	2300 "J"	ug/l	1000	3500	1000	12/14/2001	8260B	CJR	1
trans-1,2-Dichloroethene	< 230	ug/l	230	780	1000	12/14/2001	8260B	CJR	1
1,2-Dichloropropane	< 270	ug/l	270	910	1000	12/14/2001	8260B	CJR	1
2,2-Dichloropropane	< 470	ug/l	470	1600	1000	12/14/2001	8260B	CJR	1
1,3-Dichloropropane	< 480	ug/l	480	1600	1000	12/14/2001	8260B	CJR	1
Di-isopropyl ether	< 260	ug/l	260	870	1000	12/14/2001	8260B	CJR	3 7
EDB (1,2-Dibromoethane)	< 600	ug/l	600	2000	1000	12/14/2001	8260B	CJR	1
Ethylbenzene	< 120	ug/l	120	410	1000	12/14/2001	8260B	CJR	1
Hexachlorobutadiene	< 580	ug/l	580	1900	1000	12/14/2001	8260B	CJR	1
Isopropylbenzene	< 150	ug/l	150	490	1000	12/14/2001	8260B	CJR	1
p-Isopropyltoluene	< 200	ug/l	200	680	1000	12/14/2001	8260B	CJR	1
Methylene chloride	< 350	ug/l	350	1200	1000	12/14/2001	8260B	CJR	1
MTBE	< 530	ug/l	530	1800	1000	12/14/2001	8260B	CJR	3 7
Naphthalene	< 680	ug/l	680	2300	1000	12/14/2001	8260B	CJR	1
n-Propylbenzene	< 180	ug/l	180	590	1000	12/14/2001	8260B	CJR	1
1,1,2,2-Tetrachloroethane	< 1000	ug/l	1000	3300	1000	12/14/2001	8260B	CJR	1
Tetrachloroethene	< 250	ug/l	250	830	1000	12/14/2001	8260B	CJR	1
Toluene	< 220	ug/l	220	740	1000	12/14/2001	8260B	CJR	1

U.S. Analytical Lab

J L HOSLER
TEMCO
PO BOX 856
CEDARBURG WI 53012

Project # 1016
Project Name EXFOLIATE/OAKFIELD
Invoice # E35874

Report Date *08-Jan-02*

Analyte	Result	Units	LOD	LOQ	Dil	Run Date	Method	Analyst	QC Code
Lab Code 5035874H						**Sample Type**	Water		
Sample ID MW-9						**Sample Date**	12/6/2001		
1,2,4-Trichlorobenzene	< 280	ug/l	280	920	1000	12/14/2001	8260B	CJR	3 7
1,2,3-Trichlorobenzene	< 450	ug/l	450	1500	1000	12/14/2001	8260B	CJR	1
1,1,1-Trichloroethane	< 290	ug/l	290	1000	1000	12/14/2001	8260B	CJR	1
1,1,2-Trichloroethane	< 560	ug/l	560	1900	1000	12/14/2001	8260B	CJR	1
Trichloroethene	110000	ug/l	360	1200	1000	12/14/2001	8260B	CJR	1
Trichlorofluoromethane	< 230	ug/l	230	770	1000	12/14/2001	8260B	CJR	4
1,2,4-Trimethylbenzene	< 240	ug/l	240	790	1000	12/14/2001	8260B	CJR	1
1,3,5-Trimethylbenzene	< 260	ug/l	260	870	1000	12/14/2001	8260B	CJR	1
Vinyl Chloride	< 230	ug/l	230	770	1000	12/14/2001	8260B	CJR	1
m&p-Xylene	< 520	ug/l	520	1700	1000	12/14/2001	8260B	CJR	1
o-Xylene	< 220	ug/l	220	720	1000	12/14/2001	8260B	CJR	1

LOD Limit of Detection "J" Flag: Analyte detected between LOD and LOQ LOQ Limit of Quantitation

Code	*Comment*
1	All laboratory QC requirements were met for this sample.
3	The spike recovery failed to meet acceptable QC limits.
4	The check standard failed to meet acceptable QC limits.
5	The blank failed to meet acceptable QC limits.
7	The LCS spike recovery failed to meet acceptable QC limits.

Authorized Signature

CHAIN OF CUSTODY RECORD

Analytical Lab
1090 Kennedy Ave. • Kimberly, WI 54136
(920) 735-8295 • FAX 920-739-1738 • 800-490-4902
LAB@USOIL.COM

Rev. Date: 12-17-98

Chain # № 27547

Page 1 of 1

Lab I.D. # 5035874

Account No. :

Quote No.: 5248

Project #: 1016

Sampler: (signature) J Hosler

Project (Name / Location): EXFOLIATE / OAKFIELD WI

Reports To: JEFF HOSLER

Invoice To: RANDY MUELLER

Company TEMCO

Company EXFOLIATE PROP LLC

Address P.O. BOX 856

Address P.O. BOX 37

City State Zip CEDARBURG WI 53012

City State Zip OAKFIELD WI 53065

Phone 262-675-6206

Phone

Sample Integrity - To be completed by receiving lab.
Method of Shipment: Courier Temp. of Temp. Blank. ____ °C On Ice: ✓
Cooler seal intact upon receipt: ✓ Yes ____ No Labcoded By: C&M

Sample Handling Request

___ Rush Analysis
Date Required ____

✓ Normal Turn Around

Analysis Requested

Lab I.D.	Sample I.D.	Collection Date	Collection Time	No. of Containers Size and Type	Description*	Preservation	DRO (Mod/TPH)	GRO (Mod/TPH)	PVOC (EPA 8021)	BTEX (EPA 8021)	VOC (EPA 8021)	VOC (EPA 8260)	VOC DW (EPA 524.2)	O&G (EPA 413.1)	PAH (EPA 8310)	Pb	Flash Point	Other Analysis: Alk/Chl/SO4	Other Analysis: Fe+Mn	Other Analysis: Nitrate-Nitrite		PID/ FID
5035874A	MW-1	12/6	11:00	3 G 3P	GW	HCl H_2SO_4 HNO_3						✓						✓	✓	✓		
B	MW-2		11:30									✓						✓	✓	✓		
C	MW-3		12:00									✓						✓	✓	✓		
D	MW-4		12:30									✓						✓	✓	✓		
E	MW-5		1:00									✓						✓	✓	✓		
F	MW-6		1:30									✓						✓	✓	✓		
G	MW-8		2:00									✓						✓	✓	✓		
H	MW-9		2:30									✓						✓	✓	✓		
* C&M 12/10/01																						

Department Use Only

Split Samples: Offered ? ____ Yes ____ No
Accepted? ____ Yes ____ No
Accepted By: ____

Comments/ Special Instructions
*Specify groundwater "GW", Drinking Water "DW", Waste Water "WW", Soil "S", Air "A", etc.

J Hosler SEND INVOICE TO TEMCO
10:10 12-7-01

Department Use Optional for Soil Samples

Disposition of unused portion of sample
Lab Should:
____ Dispose ____ Retain for ___ days
____ Return ____ Other

Relinquished By: (sign)	Time	Date	Received By: (sign.)	Time	Date
Geo Huss	10:10	12-7-01	Geo Huss	10:10	12-7-01

Received in Laboratory By: Christine Miller Time: 10:15 Date: 12/7/01

U.S. Analytical Lab

J L HOSLER
TEMCO
PO BOX 856
CEDARBURG WI 53012

Project # 1016
Project Name EXFOLIATE SITE OAKFIELD
Invoice # E35011

Report Date *24-Oct-01*

Analyte	Result	Units	LOD	LOQ	Dil	Run Date	Method	Analyst	QC Code
Lab Code 5035011A						**Sample Type** Soil			
Sample ID MW-1 7.5-9.5						**Sample Date** 10/9/01			
Inorganic									
General									
Solids Percent	87.5	%			1	10/12/01	5021	JMB	1
Organic									
General									
Diesel Range Organics	< 10	mg/kg	0.38	1.3	1	10/16/01	DRO95	KAH	1
Gasoline Range Organics	< 10	mg/kg	0.78	2.5	1	10/12/01	GRO95	SJV	1
Semi Volatiles									
2-Nitroaniline	< 16	ug/kg	16	53	1	10/19/01	8270C	DJM	1
Acenaphthene	< 13	ug/kg	13	43	1	10/19/01	8270C	DJM	1
Acenaphthylene	< 7	ug/kg	7	23	1	10/19/01	8270C	DJM	1
Anthracene	< 11	ug/kg	11	37	1	10/19/01	8270C	DJM	1
Benzo(a)anthracene	< 10	ug/kg	10	33	1	10/19/01	8270C	DJM	1
Benzo(a)pyrene	< 17	ug/kg	17	57	1	10/19/01	8270C	DJM	1
Benzo(b)fluoranthene	< 24	ug/kg	24	80	1	10/19/01	8270C	DJM	1
Benzo(g,h,i)perylene	< 10	ug/kg	10	33	1	10/19/01	8270C	DJM	1
Benzo(k)fluoranthene	< 37	ug/kg	37	120	1	10/19/01	8270C	DJM	1
Butyl benzyl phthalate	< 14	ug/kg	14	47	1	10/19/01	8270C	DJM	1
Bis(2-chloroethoxy)methane	< 13	ug/kg	13	43	1	10/19/01	8270C	DJM	1
Bis(2-chloroethyl)ether	< 6	ug/kg	6	20	1	10/19/01	8270C	DJM	1
Bis(2-chloroisopropyl)ether	< 8	ug/kg	8	27	1	10/19/01	8270C	DJM	1
Bis(2-ethylhexyl)phthalate	< 96	ug/kg	96	320	1	10/19/01	8270C	DJM	1
4-Bromophenylphenyl ether	< 12	ug/kg	12	40	1	10/19/01	8270C	DJM	1
Carbazole	< 19	ug/kg	19	63	1	10/19/01	8270C	DJM	1
4-Chloro-3-methylphenol	< 17	ug/kg	17	57	1	10/19/01	8270C	DJM	1
4-Chloroaniline	< 46	ug/kg	46	150	1	10/19/01	8270C	DJM	7
2-Chloronaphthalene	< 9	ug/kg	9	30	1	10/19/01	8270C	DJM	1
2-Chlorophenol	< 12	ug/kg	12	40	1	10/19/01	8270C	DJM	1
4-Chlorophenylphenyl ether	< 12	ug/kg	12	40	1	10/19/01	8270C	DJM	1
Chrysene	43	ug/kg	10	33	1	10/19/01	8270C	DJM	1
o-Cresol	< 13	ug/kg	13	43	1	10/19/01	8270C	DJM	1
m & p-Cresol	< 14	ug/kg	14	47	1	10/19/01	8270C	DJM	1
Dibenzofuran	< 10	ug/kg	10	33	1	10/19/01	8270C	DJM	1
Dibenzo(a,h)anthracene	< 9	ug/kg	9	30	1	10/19/01	8270C	DJM	1
1,4-Dichlorobenzene	< 11	ug/kg	11	37	1	10/19/01	8270C	DJM	1
1,3-Dichlorobenzene	< 7	ug/kg	7	23	1	10/19/01	8270C	DJM	1

U.S. Analytical Lab

J L HOSLER
TEMCO
PO BOX 856
CEDARBURG WI 53012

Project # 1016
Project Name EXFOLIATE SITE OAKFIELD
Invoice # E35011

Report Date *24-Oct-01*

Lab Code 5035011A **Sample Type** Soil
Sample ID MW-1 7.5-9.5 **Sample Date** 10/9/01

Analyte	Result	Units	LOD	LOQ	Dil	Run Date	Method	Analyst	QC Code
1,2-Dichlorobenzene	< 7	ug/kg	7	23	1	10/19/01	8270C	DJM	1
3,3'-Dichlorobenzidine	< 160	ug/kg	160	530	1	10/19/01	8270C	DJM	7
2,4-Dichlorophenol	< 9	ug/kg	9	30	1	10/19/01	8270C	DJM	1
Diethyl phthalate	< 10	ug/kg	10	33	1	10/19/01	8270C	DJM	1
Dimethyl phthalate	< 11	ug/kg	11	37	1	10/19/01	8270C	DJM	1
2,4-Dimethylphenol	< 24	ug/kg	24	80	1	10/19/01	8270C	DJM	1
Di-n-butyl phthalate	< 69	ug/kg	69	230	1	10/19/01	8270C	DJM	2 5
2,4-Dinitrophenol	< 220	ug/kg	220	730	1	10/19/01	8270C	DJM	2 7
2,6-Dinitrotoluene	< 13	ug/kg	13	43	1	10/19/01	8270C	DJM	1
2,4-Dinitrotoluene	< 11	ug/kg	11	37	1	10/19/01	8270C	DJM	1
Di-n-octyl phthalate	< 34	ug/kg	34	110	1	10/19/01	8270C	DJM	1
Fluoranthene	< 9	ug/kg	9	30	1	10/19/01	8270C	DJM	1
Fluorene	< 11	ug/kg	11	37	1	10/19/01	8270C	DJM	1
Hexachlorobenzene	< 12	ug/kg	12	40	1	10/19/01	8270C	DJM	1
Hexachlorobutadiene	< 10	ug/kg	10	33	1	10/19/01	8270C	DJM	1
Hexachlorocyclopentadiene	< 160	ug/kg	160	530	1	10/19/01	8270C	DJM	3 4 7
Hexachloroethane	< 15	ug/kg	15	50	1	10/19/01	8270C	DJM	1
Indeno(1,2,3-cd)pyrene	< 13	ug/kg	13	43	1	10/19/01	8270C	DJM	1
Isophorone	< 12	ug/kg	12	40	1	10/19/01	8270C	DJM	1
2-Methyl naphthalene	< 17	ug/kg	17	57	1	10/19/01	8270C	DJM	1
2-Methyl-4,6-dinitrophenol	< 110	ug/kg	110	370	1	10/19/01	8270C	DJM	4
Naphthalene	< 10	ug/kg	10	33	1	10/19/01	8270C	DJM	1
3-Nitroaniline	< 36	ug/kg	36	120	1	10/19/01	8270C	DJM	1
4-Nitroaniline	< 12	ug/kg	12	40	1	10/19/01	8270C	DJM	1
Nitrobenzene	< 20	ug/kg	20	67	1	10/19/01	8270C	DJM	1
2-Nitrophenol	< 11	ug/kg	11	37	1	10/19/01	8270C	DJM	1
4-Nitrophenol	< 98	ug/kg	98	330	1	10/19/01	8270C	DJM	3 4 7
n-Nitrosodi-n-propylamine	< 19	ug/kg	19	63	1	10/19/01	8270C	DJM	1
n-Nitrosodiphenylamine	< 24	ug/kg	24	80	1	10/19/01	8270C	DJM	1
Pentachlorophenol	< 69	ug/kg	69	230	1	10/19/01	8270C	DJM	1
Phenanthrene	21 "J"	ug/kg	12	40	1	10/19/01	8270C	DJM	1
Phenol	< 15	ug/kg	15	50	1	10/19/01	8270C	DJM	1
Pyrene	15 "J"	ug/kg	13	43	1	10/19/01	8270C	DJM	1
1,2,4-Trichlorobenzene	< 12	ug/kg	12	40	1	10/19/01	8270C	DJM	1
2,4,6-Trichlorophenol	< 15	ug/kg	15	50	1	10/19/01	8270C	DJM	1
2,4,5-Trichlorophenol	< 10	ug/kg	10	33	1	10/19/01	8270C	DJM	1

U.S. Analytical Lab

J L HOSLER
TEMCO
PO BOX 856
CEDARBURG WI 53012

Project # 1016
Project Name EXFOLIATE SITE OAKFIELD
Invoice # E35011

Report Date *24-Oct-01*

Analyte	Result	Units	LOD	LOQ	Dil	Run Date	Method	Analyst	QC Code
Lab Code 5035011A						**Sample Type** Soil			
Sample ID MW-1 7.5-9.5						**Sample Date** 10/9/01			
VOC's									
Benzene	< 25	ug/kg	6.8	23	1	10/15/01	8260B	CJR	1
Bromobenzene	< 25	ug/kg	14	48	1	10/15/01	8260B	CJR	1
Bromodichloromethane	< 25	ug/kg	5.8	19	1	10/15/01	8260B	CJR	1
tert-Butylbenzene	< 25	ug/kg	7.4	25	1	10/15/01	8260B	CJR	1
sec-Butylbenzene	< 25	ug/kg	6.1	20	1	10/15/01	8260B	CJR	1
n-Butylbenzene	< 25	ug/kg	7	23	1	10/15/01	8260B	CJR	1
Carbon Tetrachloride	< 25	ug/kg	10	33	1	10/15/01	8260B	CJR	1
Chlorobenzene	< 25	ug/kg	5.6	19	1	10/15/01	8260B	CJR	1
Chloroethane	< 25	ug/kg	10	34	1	10/15/01	8260B	CJR	4
Chloroform	< 25	ug/kg	4.1	14	1	10/15/01	8260B	CJR	1
Chloromethane	< 25	ug/kg	10	35	1	10/15/01	8260B	CJR	3 7
2-Chlorotoluene	< 25	ug/kg	6.5	22	1	10/15/01	8260B	CJR	1
4-Chlorotoluene	< 25	ug/kg	6.4	21	1	10/15/01	8260B	CJR	1
1,2-Dibromo-3-chloropropane	< 25	ug/kg	18	61	1	10/15/01	8260B	CJR	1
Dibromochloromethane	< 25	ug/kg	9.1	30	1	10/15/01	8260B	CJR	1
1,4-Dichlorobenzene	< 25	ug/kg	11	38	1	10/15/01	8260B	CJR	1
1,3-Dichlorobenzene	< 25	ug/kg	11	36	1	10/15/01	8260B	CJR	1
1,2-Dichlorobenzene	< 25	ug/kg	6	20	1	10/15/01	8260B	CJR	1
Dichlorodifluoromethane	< 25	ug/kg	10	32	1	10/15/01	8260B	CJR	3 7
1,2-Dichloroethane	< 25	ug/kg	3.8	13	1	10/15/01	8260B	CJR	1
1,1-Dichloroethane	< 25	ug/kg	8.3	28	1	10/15/01	8260B	CJR	1
1,1-Dichloroethene	< 25	ug/kg	8.7	29	1	10/15/01	8260B	CJR	1
cis-1,2-Dichloroethene	< 25	ug/kg	9.3	31	1	10/15/01	8260B	CJR	1
trans-1,2-Dichloroethene	< 25	ug/kg	8.8	29	1	10/15/01	8260B	CJR	1
1,2-Dichloropropane	< 25	ug/kg	8.8	29	1	10/15/01	8260B	CJR	1
2,2-Dichloropropane	< 25	ug/kg	10	33	1	10/15/01	8260B	CJR	1
1,3-Dichloropropane	< 25	ug/kg	8.2	27	1	10/15/01	8260B	CJR	1
Di-isopropyl ether	< 25	ug/kg	6.6	22	1	10/15/01	8260B	CJR	1
EDB (1,2-Dibromoethane)	< 25	ug/kg	6	20	1	10/15/01	8260B	CJR	1
Ethylbenzene	< 25	ug/kg	4.4	15	1	10/15/01	8260B	CJR	1
Hexachlorobutadiene	< 25	ug/kg	19	65	1	10/15/01	8260B	CJR	1
Isopropylbenzene	< 25	ug/kg	6.6	22	1	10/15/01	8260B	CJR	1
p-Isopropyltoluene	< 25	ug/kg	4.4	15	1	10/15/01	8260B	CJR	1
Methylene chloride	< 25	ug/kg	9	30	1	10/15/01	8260B	CJR	1
MTBE	< 25	ug/kg	7.6	25	1	10/15/01	8260B	CJR	1

U.S. Analytical Lab

J L HOSLER
TEMCO
PO BOX 856
CEDARBURG WI 53012

Project # 1016
Project Name EXFOLIATE SITE OAKFIELD
Invoice # E35011

Report Date *24-Oct-01*

Analyte	Result	Units	LOD	LOQ	Dil	Run Date	Method	Analyst	QC Code
Lab Code 5035011A						**Sample Type** Soil			
Sample ID MW-1 7.5-9.5						**Sample Date** 10/9/01			
Naphthalene	< 25	ug/kg	7.7	26	1	10/15/01	8260B	CJR	1
n-Propylbenzene	< 25	ug/kg	8.2	27	1	10/15/01	8260B	CJR	1
1,1,2,2-Tetrachloroethane	< 25	ug/kg	5.2	17	1	10/15/01	8260B	CJR	1
Tetrachloroethene	< 25	ug/kg	6.6	22	1	10/15/01	8260B	CJR	1
Toluene	< 25	ug/kg	7	23	1	10/15/01	8260B	CJR	1
1,2,4-Trichlorobenzene	< 25	ug/kg	9.1	30	1	10/15/01	8260B	CJR	1
1,2,3-Trichlorobenzene	< 25	ug/kg	11	36	1	10/15/01	8260B	CJR	1
1,1,1-Trichloroethane	< 25	ug/kg	10	33	1	10/15/01	8260B	CJR	1
1,1,2-Trichloroethane	< 25	ug/kg	9.3	31	1	10/15/01	8260B	CJR	1
Trichloroethene	< 25	ug/kg	7.7	26	1	10/15/01	8260B	CJR	1
Trichlorofluoromethane	< 25	ug/kg	15	50	1	10/15/01	8260B	CJR	3 4 7
1,2,4-Trimethylbenzene	< 25	ug/kg	6.6	22	1	10/15/01	8260B	CJR	1
1,3,5-Trimethylbenzene	< 25	ug/kg	3.6	12	1	10/15/01	8260B	CJR	1
Vinyl Chloride	< 25	ug/kg	10	34	1	10/15/01	8260B	CJR	7
m&p-Xylene	< 50	ug/kg	9.3	31	1	10/15/01	8260B	CJR	1
o-Xylene	< 25	ug/kg	7	23	1	10/15/01	8260B	CJR	1
Lab Code 5035011B						**Sample Type** Soil			
Sample ID MW-2 7.5-9.5						**Sample Date** 10/9/01			
Inorganic									
General									
Solids Percent	87.9	%			1	10/12/01	5021	JMB	1
Organic									
General									
Diesel Range Organics	< 10	mg/kg	0.38	1.3	1	10/18/01	DRO95	KAH	1
Gasoline Range Organics	< 10	mg/kg	0.78	2.5	1	10/12/01	GRO95	SJV	1
Semi Volatiles									
2-Nitroaniline	< 16	ug/kg	16	53	1	10/19/01	8270C	DJM	1
Acenaphthene	< 13	ug/kg	13	43	1	10/19/01	8270C	DJM	1
Acenaphthylene	< 7	ug/kg	7	23	1	10/19/01	8270C	DJM	1
Anthracene	< 11	ug/kg	11	37	1	10/19/01	8270C	DJM	1
Benzo(a)anthracene	< 10	ug/kg	10	33	1	10/19/01	8270C	DJM	1
Benzo(a)pyrene	< 17	ug/kg	17	57	1	10/19/01	8270C	DJM	1
Benzo(b)fluoranthene	< 24	ug/kg	24	80	1	10/19/01	8270C	DJM	1
Benzo(g,h,i)perylene	< 10	ug/kg	10	33	1	10/19/01	8270C	DJM	1
Benzo(k)fluoranthene	< 37	ug/kg	37	120	1	10/19/01	8270C	DJM	1

U.S. Analytical Lab

J L HOSLER
TEMCO
PO BOX 856
CEDARBURG WI 53012

Project # 1016
Project Name EXFOLIATE SITE OAKFIELD
Invoice # E35011

Report Date *24-Oct-01*

Analyte	Result	Units	LOD	LOQ	Dil	Run Date	Method	Analyst	QC Code
Lab Code 5035011B						**Sample Type**	Soil		
Sample ID MW-2 7.5-9.5						**Sample Date**	10/9/01		
Butyl benzyl phthalate	< 14	ug/kg	14	47	1	10/19/01	8270C	DJM	1
Bis(2-chloroethoxy)methane	< 13	ug/kg	13	43	1	10/19/01	8270C	DJM	1
Bis(2-chloroethyl)ether	< 6	ug/kg	6	20	1	10/19/01	8270C	DJM	1
Bis(2-chloroisopropyl)ether	< 8	ug/kg	8	27	1	10/19/01	8270C	DJM	1
Bis(2-ethylhexyl)phthalate	< 96	ug/kg	96	320	1	10/19/01	8270C	DJM	1
4-Bromophenylphenyl ether	< 12	ug/kg	12	40	1	10/19/01	8270C	DJM	1
Carbazole	< 19	ug/kg	19	63	1	10/19/01	8270C	DJM	1
4-Chloro-3-methylphenol	< 17	ug/kg	17	57	1	10/19/01	8270C	DJM	1
4-Chloroaniline	< 46	ug/kg	46	150	1	10/19/01	8270C	DJM	7
2-Chloronaphthalene	< 9	ug/kg	9	30	1	10/19/01	8270C	DJM	1
2-Chlorophenol	< 12	ug/kg	12	40	1	10/19/01	8270C	DJM	1
4-Chlorophenylphenyl ether	< 12	ug/kg	12	40	1	10/19/01	8270C	DJM	1
Chrysene	39	ug/kg	10	33	1	10/19/01	8270C	DJM	1
o-Cresol	< 13	ug/kg	13	43	1	10/19/01	8270C	DJM	1
m & p-Cresol	< 14	ug/kg	14	47	1	10/19/01	8270C	DJM	1
Dibenzofuran	< 10	ug/kg	10	33	1	10/19/01	8270C	DJM	1
Dibenzo(a,h)anthracene	< 9	ug/kg	9	30	1	10/19/01	8270C	DJM	1
1,4-Dichlorobenzene	< 11	ug/kg	11	37	1	10/19/01	8270C	DJM	1
1,3-Dichlorobenzene	< 7	ug/kg	7	23	1	10/19/01	8270C	DJM	1
1,2-Dichlorobenzene	< 7	ug/kg	7	23	1	10/19/01	8270C	DJM	1
3,3'-Dichlorobenzidine	< 160	ug/kg	160	530	1	10/19/01	8270C	DJM	7
2,4-Dichlorophenol	< 9	ug/kg	9	30	1	10/19/01	8270C	DJM	1
Diethyl phthalate	< 10	ug/kg	10	33	1	10/19/01	8270C	DJM	1
Dimethyl phthalate	< 11	ug/kg	11	37	1	10/19/01	8270C	DJM	1
2,4-Dimethylphenol	< 24	ug/kg	24	80	1	10/19/01	8270C	DJM	1
Di-n-butyl phthalate	< 69	ug/kg	69	230	1	10/19/01	8270C	DJM	2 5
2,4-Dinitrophenol	< 220	ug/kg	220	730	1	10/19/01	8270C	DJM	2 7
2,6-Dinitrotoluene	< 13	ug/kg	13	43	1	10/19/01	8270C	DJM	1
2,4-Dinitrotoluene	< 11	ug/kg	11	37	1	10/19/01	8270C	DJM	1
Di-n-octyl phthalate	< 34	ug/kg	34	110	1	10/19/01	8270C	DJM	1
Fluoranthene	< 9	ug/kg	9	30	1	10/19/01	8270C	DJM	1
Fluorene	< 11	ug/kg	11	37	1	10/19/01	8270C	DJM	1
Hexachlorobenzene	< 12	ug/kg	12	40	1	10/19/01	8270C	DJM	1
Hexachlorobutadiene	< 10	ug/kg	10	33	1	10/19/01	8270C	DJM	1
Hexachlorocyclopentadiene	< 160	ug/kg	160	530	1	10/19/01	8270C	DJM	3 4 7
Hexachloroethane	< 15	ug/kg	15	50	1	10/19/01	8270C	DJM	1
Indeno(1,2,3-cd)pyrene	< 13	ug/kg	13	43	1	10/19/01	8270C	DJM	1

U.S. Analytical Lab

J L HOSLER
TEMCO
PO BOX 856
CEDARBURG WI 53012

Project # 1016
Project Name EXFOLIATE SITE OAKFIELD
Invoice # E35011

Report Date *24-Oct-01*

Analyte	Result	Units	LOD	LOQ	Dil	Run Date	Method	Analyst	QC Code
Lab Code 5035011B						**Sample Type**	Soil		
Sample ID MW-2 7.5-9.5						**Sample Date**	10/9/01		
Isophorone	< 12	ug/kg	12	40	1	10/19/01	8270C	DJM	1
2-Methyl naphthalene	< 17	ug/kg	17	57	1	10/19/01	8270C	DJM	1
2-Methyl-4,6-dinitrophenol	< 110	ug/kg	110	370	1	10/19/01	8270C	DJM	4
Naphthalene	< 10	ug/kg	10	33	1	10/19/01	8270C	DJM	1
3-Nitroaniline	< 36	ug/kg	36	120	1	10/19/01	8270C	DJM	1
4-Nitroaniline	< 12	ug/kg	12	40	1	10/19/01	8270C	DJM	1
Nitrobenzene	< 20	ug/kg	20	67	1	10/19/01	8270C	DJM	1
2-Nitrophenol	< 11	ug/kg	11	37	1	10/19/01	8270C	DJM	1
4-Nitrophenol	< 98	ug/kg	98	330	1	10/19/01	8270C	DJM	3 4 7
n-Nitrosodi-n-propylamine	< 19	ug/kg	19	63	1	10/19/01	8270C	DJM	1
n-Nitrosodiphenylamine	< 24	ug/kg	24	80	1	10/19/01	8270C	DJM	1
Pentachlorophenol	< 69	ug/kg	69	230	1	10/19/01	8270C	DJM	1
Phenanthrene	< 12	ug/kg	12	40	1	10/19/01	8270C	DJM	1
Phenol	< 15	ug/kg	15	50	1	10/19/01	8270C	DJM	1
Pyrene	14 "J"	ug/kg	13	43	1	10/19/01	8270C	DJM	1
1,2,4-Trichlorobenzene	< 12	ug/kg	12	40	1	10/19/01	8270C	DJM	1
2,4,6-Trichlorophenol	< 15	ug/kg	15	50	1	10/19/01	8270C	DJM	1
2,4,5-Trichlorophenol	< 10	ug/kg	10	33	1	10/19/01	8270C	DJM	1
VOC's									
Benzene	< 25	ug/kg	6.8	23	1	10/15/01	8260B	CJR	1
Bromobenzene	< 25	ug/kg	14	48	1	10/15/01	8260B	CJR	1
Bromodichloromethane	< 25	ug/kg	5.8	19	1	10/15/01	8260B	CJR	1
tert-Butylbenzene	< 25	ug/kg	7.4	25	1	10/15/01	8260B	CJR	1
sec-Butylbenzene	< 25	ug/kg	6.1	20	1	10/15/01	8260B	CJR	1
n-Butylbenzene	< 25	ug/kg	7	23	1	10/15/01	8260B	CJR	1
Carbon Tetrachloride	< 25	ug/kg	10	33	1	10/15/01	8260B	CJR	1
Chlorobenzene	< 25	ug/kg	5.6	19	1	10/15/01	8260B	CJR	1
Chloroethane	< 25	ug/kg	10	34	1	10/15/01	8260B	CJR	4
Chloroform	< 25	ug/kg	4.1	14	1	10/15/01	8260B	CJR	1
Chloromethane	< 25	ug/kg	10	35	1	10/15/01	8260B	CJR	3 7
2-Chlorotoluene	< 25	ug/kg	6.5	22	1	10/15/01	8260B	CJR	1
4-Chlorotoluene	< 25	ug/kg	6.4	21	1	10/15/01	8260B	CJR	1
1,2-Dibromo-3-chloropropane	< 25	ug/kg	18	61	1	10/15/01	8260B	CJR	1
Dibromochloromethane	< 25	ug/kg	9.1	30	1	10/15/01	8260B	CJR	1
1,4-Dichlorobenzene	< 25	ug/kg	11	38	1	10/15/01	8260B	CJR	1
1,3-Dichlorobenzene	< 25	ug/kg	11	36	1	10/15/01	8260B	CJR	1

U.S. Analytical Lab

J L HOSLER
TEMCO
PO BOX 856
CEDARBURG WI 53012

Project # 1016
Project Name EXFOLIATE SITE OAKFIELD
Invoice # E35011

Report Date *24-Oct-01*

Analyte	Result	Units	LOD	LOQ	Dil	Run Date	Method	Analyst	QC Code
Lab Code 5035011B						**Sample Type**	Soil		
Sample ID MW-2 7.5-9.5						**Sample Date**	10/9/01		
1,2-Dichlorobenzene	< 25	ug/kg	6	20	1	10/15/01	8260B	CJR	1
Dichlorodifluoromethane	< 25	ug/kg	10	32	1	10/15/01	8260B	CJR	3 7
1,2-Dichloroethane	< 25	ug/kg	3.8	13	1	10/15/01	8260B	CJR	1
1,1-Dichloroethane	66	ug/kg	8.3	28	1	10/15/01	8260B	CJR	1
1,1-Dichloroethene	< 25	ug/kg	8.7	29	1	10/15/01	8260B	CJR	1
cis-1,2-Dichloroethene	< 25	ug/kg	9.3	31	1	10/15/01	8260B	CJR	1
trans-1,2-Dichloroethene	< 25	ug/kg	8.8	29	1	10/15/01	8260B	CJR	1
1,2-Dichloropropane	< 25	ug/kg	8.8	29	1	10/15/01	8260B	CJR	1
2,2-Dichloropropane	< 25	ug/kg	10	33	1	10/15/01	8260B	CJR	1
1,3-Dichloropropane	< 25	ug/kg	8.2	27	1	10/15/01	8260B	CJR	1
Di-isopropyl ether	< 25	ug/kg	6.6	22	1	10/15/01	8260B	CJR	1
EDB (1,2-Dibromoethane)	< 25	ug/kg	6	20	1	10/15/01	8260B	CJR	1
Ethylbenzene	< 25	ug/kg	4.4	15	1	10/15/01	8260B	CJR	1
Hexachlorobutadiene	< 25	ug/kg	19	65	1	10/15/01	8260B	CJR	1
Isopropylbenzene	< 25	ug/kg	6.6	22	1	10/15/01	8260B	CJR	1
p-Isopropyltoluene	< 25	ug/kg	4.4	15	1	10/15/01	8260B	CJR	1
Methylene chloride	< 25	ug/kg	9	30	1	10/15/01	8260B	CJR	1
MTBE	< 25	ug/kg	7.6	25	1	10/15/01	8260B	CJR	1
Naphthalene	< 25	ug/kg	7.7	26	1	10/15/01	8260B	CJR	1
n-Propylbenzene	< 25	ug/kg	8.2	27	1	10/15/01	8260B	CJR	1
1,1,2,2-Tetrachloroethane	< 25	ug/kg	5.2	17	1	10/15/01	8260B	CJR	1
Tetrachloroethene	< 25	ug/kg	6.6	22	1	10/15/01	8260B	CJR	1
Toluene	< 25	ug/kg	7	23	1	10/15/01	8260B	CJR	1
1,2,4-Trichlorobenzene	< 25	ug/kg	9.1	30	1	10/15/01	8260B	CJR	1
1,2,3-Trichlorobenzene	< 25	ug/kg	11	36	1	10/15/01	8260B	CJR	1
1,1,1-Trichloroethane	< 25	ug/kg	10	33	1	10/15/01	8260B	CJR	1
1,1,2-Trichloroethane	< 25	ug/kg	9.3	31	1	10/15/01	8260B	CJR	1
Trichloroethene	< 25	ug/kg	7.7	26	1	10/15/01	8260B	CJR	1
Trichlorofluoromethane	< 25	ug/kg	15	50	1	10/15/01	8260B	CJR	3 4 7
1,2,4-Trimethylbenzene	< 25	ug/kg	6.6	22	1	10/15/01	8260B	CJR	1
1,3,5-Trimethylbenzene	< 25	ug/kg	3.6	12	1	10/15/01	8260B	CJR	1
Vinyl Chloride	< 25	ug/kg	10	34	1	10/15/01	8260B	CJR	7
m&p-Xylene	< 50	ug/kg	9.3	31	1	10/15/01	8260B	CJR	1
o-Xylene	< 25	ug/kg	7	23	1	10/15/01	8260B	CJR	1

U.S. Analytical Lab

J L HOSLER
TEMCO
PO BOX 856
CEDARBURG WI 53012

Project # 1016
Project Name EXFOLIATE SITE OAKFIELD
Invoice # E35011

Report Date *24-Oct-01*

Analyte	Result	Units	LOD	LOQ	Dil	Run Date	Method	Analyst	QC Code
Lab Code 5035011C						**Sample Type** Soil			
Sample ID MW-3 7.5-9.5						**Sample Date** 10/9/01			
Inorganic									
General									
Solids Percent	88.6	%			1	10/12/01	5021	JMB	1
Organic									
General									
Diesel Range Organics	< 10	mg/kg	0.38	1.3	1	10/18/01	DRO95	KAH	1
Gasoline Range Organics	< 10	mg/kg	0.78	2.5	1	10/12/01	GRO95	SJV	1
Semi Volatiles									
2-Nitroaniline	< 16	ug/kg	16	53	1	10/19/01	8270C	DJM	1
Acenaphthene	< 13	ug/kg	13	43	1	10/19/01	8270C	DJM	1
Acenaphthylene	< 7	ug/kg	7	23	1	10/19/01	8270C	DJM	1
Anthracene	< 11	ug/kg	11	37	1	10/19/01	8270C	DJM	1
Benzo(a)anthracene	< 10	ug/kg	10	33	1	10/19/01	8270C	DJM	1
Benzo(a)pyrene	< 17	ug/kg	17	57	1	10/19/01	8270C	DJM	1
Benzo(b)fluoranthene	< 24	ug/kg	24	80	1	10/19/01	8270C	DJM	1
Benzo(g,h,i)perylene	< 10	ug/kg	10	33	1	10/19/01	8270C	DJM	1
Benzo(k)fluoranthene	< 37	ug/kg	37	120	1	10/19/01	8270C	DJM	1
Butyl benzyl phthalate	< 14	ug/kg	14	47	1	10/19/01	8270C	DJM	1
Bis(2-chloroethoxy)methane	< 13	ug/kg	13	43	1	10/19/01	8270C	DJM	1
Bis(2-chloroethyl)ether	< 6	ug/kg	6	20	1	10/19/01	8270C	DJM	1
Bis(2-chloroisopropyl)ether	< 8	ug/kg	8	27	1	10/19/01	8270C	DJM	1
Bis(2-ethylhexyl)phthalate	< 96	ug/kg	96	320	1	10/19/01	8270C	DJM	1
4-Bromophenylphenyl ether	< 12	ug/kg	12	40	1	10/19/01	8270C	DJM	1
Carbazole	< 19	ug/kg	19	63	1	10/19/01	8270C	DJM	1
4-Chloro-3-methylphenol	< 17	ug/kg	17	57	1	10/19/01	8270C	DJM	1
4-Chloroaniline	< 46	ug/kg	46	150	1	10/19/01	8270C	DJM	7
2-Chloronaphthalene	< 9	ug/kg	9	30	1	10/19/01	8270C	DJM	1
2-Chlorophenol	< 12	ug/kg	12	40	1	10/19/01	8270C	DJM	1
4-Chlorophenylphenyl ether	< 12	ug/kg	12	40	1	10/19/01	8270C	DJM	1
Chrysene	41	ug/kg	10	33	1	10/19/01	8270C	DJM	1
o-Cresol	< 13	ug/kg	13	43	1	10/19/01	8270C	DJM	1
m & p-Cresol	< 14	ug/kg	14	47	1	10/19/01	8270C	DJM	1
Dibenzofuran	< 10	ug/kg	10	33	1	10/19/01	8270C	DJM	1
Dibenzo(a,h)anthracene	< 9	ug/kg	9	30	1	10/19/01	8270C	DJM	1
1,4-Dichlorobenzene	< 11	ug/kg	11	37	1	10/19/01	8270C	DJM	1
1,3-Dichlorobenzene	< 7	ug/kg	7	23	1	10/19/01	8270C	DJM	1

U.S. Analytical Lab

J L HOSLER
TEMCO
PO BOX 856
CEDARBURG WI 53012

Project # 1016
Project Name EXFOLIATE SITE OAKFIELD
Invoice # E35011

Report Date *24-Oct-01*

Analyte	Result	Units	LOD	LOQ	Dil	Run Date	Method	Analyst	QC Code
Lab Code 5035011C						**Sample Type**	Soil		
Sample ID MW-3 7.5-9.5						**Sample Date**	10/9/01		
1,2-Dichlorobenzene	< 7	ug/kg	7	23	1	10/19/01	8270C	DJM	1
3,3'-Dichlorobenzidine	< 160	ug/kg	160	530	1	10/19/01	8270C	DJM	7
2,4-Dichlorophenol	< 9	ug/kg	9	30	1	10/19/01	8270C	DJM	1
Diethyl phthalate	12 "J"	ug/kg	10	33	1	10/19/01	8270C	DJM	1
Dimethyl phthalate	< 11	ug/kg	11	37	1	10/19/01	8270C	DJM	1
2,4-Dimethylphenol	29 "J"	ug/kg	24	80	1	10/19/01	8270C	DJM	1
Di-n-butyl phthalate	< 69	ug/kg	69	230	1	10/19/01	8270C	DJM	2 5
2,4-Dinitrophenol	< 220	ug/kg	220	730	1	10/19/01	8270C	DJM	2 7
2,6-Dinitrotoluene	< 13	ug/kg	13	43	1	10/19/01	8270C	DJM	1
2,4-Dinitrotoluene	< 11	ug/kg	11	37	1	10/19/01	8270C	DJM	1
Di-n-octyl phthalate	< 34	ug/kg	34	110	1	10/19/01	8270C	DJM	1
Fluoranthene	< 9	ug/kg	9	30	1	10/19/01	8270C	DJM	1
Fluorene	< 11	ug/kg	11	37	1	10/19/01	8270C	DJM	1
Hexachlorobenzene	< 12	ug/kg	12	40	1	10/19/01	8270C	DJM	1
Hexachlorobutadiene	< 10	ug/kg	10	33	1	10/19/01	8270C	DJM	1
Hexachlorocyclopentadiene	< 160	ug/kg	160	530	1	10/19/01	8270C	DJM	3 4 7
Hexachloroethane	< 15	ug/kg	15	50	1	10/19/01	8270C	DJM	1
Indeno(1,2,3-cd)pyrene	< 13	ug/kg	13	43	1	10/19/01	8270C	DJM	1
Isophorone	< 12	ug/kg	12	40	1	10/19/01	8270C	DJM	1
2-Methyl naphthalene	< 17	ug/kg	17	57	1	10/19/01	8270C	DJM	1
2-Methyl-4,6-dinitrophenol	< 110	ug/kg	110	370	1	10/19/01	8270C	DJM	4
Naphthalene	< 10	ug/kg	10	33	1	10/19/01	8270C	DJM	1
3-Nitroaniline	< 36	ug/kg	36	120	1	10/19/01	8270C	DJM	1
4-Nitroaniline	< 12	ug/kg	12	40	1	10/19/01	8270C	DJM	1
Nitrobenzene	< 20	ug/kg	20	67	1	10/19/01	8270C	DJM	1
2-Nitrophenol	< 11	ug/kg	11	37	1	10/19/01	8270C	DJM	1
4-Nitrophenol	< 98	ug/kg	98	330	1	10/19/01	8270C	DJM	3 4 7
n-Nitrosodi-n-propylamine	< 19	ug/kg	19	63	1	10/19/01	8270C	DJM	1
n-Nitrosodiphenylamine	< 24	ug/kg	24	80	1	10/19/01	8270C	DJM	1
Pentachlorophenol	< 69	ug/kg	69	230	1	10/19/01	8270C	DJM	1
Phenanthrene	17 "J"	ug/kg	12	40	1	10/19/01	8270C	DJM	1
Phenol	< 15	ug/kg	15	50	1	10/19/01	8270C	DJM	1
Pyrene	20 "J"	ug/kg	13	43	1	10/19/01	8270C	DJM	1
1,2,4-Trichlorobenzene	< 12	ug/kg	12	40	1	10/19/01	8270C	DJM	1
2,4,6-Trichlorophenol	< 15	ug/kg	15	50	1	10/19/01	8270C	DJM	1
2,4,5-Trichlorophenol	< 10	ug/kg	10	33	1	10/19/01	8270C	DJM	1

U.S. Analytical Lab

J L HOSLER
TEMCO
PO BOX 856
CEDARBURG WI 53012

Project # 1016
Project Name EXFOLIATE SITE OAKFIELD
Invoice # E35011

Report Date *24-Oct-01*

Analyte	Result	Units	LOD	LOQ	Dil	Run Date	Method	Analyst	QC Code
Lab Code 5035011C						**Sample Type**	Soil		
Sample ID MW-3 7.5-9.5						**Sample Date**	10/9/01		
VOC's									
Benzene	< 25	ug/kg	6.8	23	1	10/15/01	8260B	CJR	1
Bromobenzene	< 25	ug/kg	14	48	1	10/15/01	8260B	CJR	1
Bromodichloromethane	< 25	ug/kg	5.8	19	1	10/15/01	8260B	CJR	1
tert-Butylbenzene	< 25	ug/kg	7.4	25	1	10/15/01	8260B	CJR	1
sec-Butylbenzene	< 25	ug/kg	6.1	20	1	10/15/01	8260B	CJR	1
n-Butylbenzene	< 25	ug/kg	7	23	1	10/15/01	8260B	CJR	1
Carbon Tetrachloride	< 25	ug/kg	10	33	1	10/15/01	8260B	CJR	1
Chlorobenzene	< 25	ug/kg	5.6	19	1	10/15/01	8260B	CJR	1
Chloroethane	< 25	ug/kg	10	34	1	10/15/01	8260B	CJR	4
Chloroform	< 25	ug/kg	4.1	14	1	10/15/01	8260B	CJR	1
Chloromethane	< 25	ug/kg	10	35	1	10/15/01	8260B	CJR	3 7
2-Chlorotoluene	< 25	ug/kg	6.5	22	1	10/15/01	8260B	CJR	1
4-Chlorotoluene	< 25	ug/kg	6.4	21	1	10/15/01	8260B	CJR	1
1,2-Dibromo-3-chloropropane	< 25	ug/kg	18	61	1	10/15/01	8260B	CJR	1
Dibromochloromethane	< 25	ug/kg	9.1	30	1	10/15/01	8260B	CJR	1
1,4-Dichlorobenzene	< 25	ug/kg	11	38	1	10/15/01	8260B	CJR	1
1,3-Dichlorobenzene	< 25	ug/kg	11	36	1	10/15/01	8260B	CJR	1
1,2-Dichlorobenzene	< 25	ug/kg	6	20	1	10/15/01	8260B	CJR	1
Dichlorodifluoromethane	< 25	ug/kg	10	32	1	10/15/01	8260B	CJR	3 7
1,2-Dichloroethane	< 25	ug/kg	3.8	13	1	10/15/01	8260B	CJR	1
1,1-Dichloroethane	< 25	ug/kg	8.3	28	1	10/15/01	8260B	CJR	1
1,1-Dichloroethene	< 25	ug/kg	8.7	29	1	10/15/01	8260B	CJR	1
cis-1,2-Dichloroethene	< 25	ug/kg	9.3	31	1	10/15/01	8260B	CJR	1
trans-1,2-Dichloroethene	< 25	ug/kg	8.8	29	1	10/15/01	8260B	CJR	1
1,2-Dichloropropane	< 25	ug/kg	8.8	29	1	10/15/01	8260B	CJR	1
2,2-Dichloropropane	< 25	ug/kg	10	33	1	10/15/01	8260B	CJR	1
1,3-Dichloropropane	< 25	ug/kg	8.2	27	1	10/15/01	8260B	CJR	1
Di-isopropyl ether	< 25	ug/kg	6.6	22	1	10/15/01	8260B	CJR	1
EDB (1,2-Dibromoethane)	< 25	ug/kg	6	20	1	10/15/01	8260B	CJR	1
Ethylbenzene	30	ug/kg	4.4	15	1	10/15/01	8260B	CJR	1
Hexachlorobutadiene	< 25	ug/kg	19	65	1	10/15/01	8260B	CJR	1
Isopropylbenzene	< 25	ug/kg	6.6	22	1	10/15/01	8260B	CJR	1
p-Isopropyltoluene	< 25	ug/kg	4.4	15	1	10/15/01	8260B	CJR	1
Methylene chloride	< 25	ug/kg	9	30	1	10/15/01	8260B	CJR	1
MTBE	< 25	ug/kg	7.6	25	1	10/15/01	8260B	CJR	1

U.S. Analytical Lab

J L HOSLER
TEMCO
PO BOX 856
CEDARBURG WI 53012

Project # 1016
Project Name EXFOLIATE SITE OAKFIELD
Invoice # E35011

Report Date *24-Oct-01*

Analyte	Result	Units	LOD	LOQ	Dil	Run Date	Method	Analyst	QC Code
Lab Code 5035011C						**Sample Type**	Soil		
Sample ID MW-3 7.5-9.5						**Sample Date**	10/9/01		
Naphthalene	< 25	ug/kg	7.7	26	1	10/15/01	8260B	CJR	1
n-Propylbenzene	< 25	ug/kg	8.2	27	1	10/15/01	8260B	CJR	1
1,1,2,2-Tetrachloroethane	< 25	ug/kg	5.2	17	1	10/15/01	8260B	CJR	1
Tetrachloroethene	< 25	ug/kg	6.6	22	1	10/15/01	8260B	CJR	1
Toluene	< 25	ug/kg	7	23	1	10/15/01	8260B	CJR	1
1,2,4-Trichlorobenzene	< 25	ug/kg	9.1	30	1	10/15/01	8260B	CJR	1
1,2,3-Trichlorobenzene	< 25	ug/kg	11	36	1	10/15/01	8260B	CJR	1
1,1,1-Trichloroethane	< 25	ug/kg	10	33	1	10/15/01	8260B	CJR	1
1,1,2-Trichloroethane	< 25	ug/kg	9.3	31	1	10/15/01	8260B	CJR	1
Trichloroethene	< 25	ug/kg	7.7	26	1	10/15/01	8260B	CJR	1
Trichlorofluoromethane	< 25	ug/kg	15	50	1	10/15/01	8260B	CJR	3 4 7
1,2,4-Trimethylbenzene	< 25	ug/kg	6.6	22	1	10/15/01	8260B	CJR	1
1,3,5-Trimethylbenzene	< 25	ug/kg	3.6	12	1	10/15/01	8260B	CJR	1
Vinyl Chloride	< 25	ug/kg	10	34	1	10/15/01	8260B	CJR	7
m&p-Xylene	420	ug/kg	9.3	31	1	10/15/01	8260B	CJR	1
o-Xylene	< 25	ug/kg	7	23	1	10/15/01	8260B	CJR	1

LOD Limit of Detection "J" Flag: Analyte detected between LOD and LOQ LOQ Limit of Quantitation

Code	*Comment*
1	All laboratory QC requirements were met for this sample.
2	The duplicate RPD failed to meet acceptable QC limits.
3	The spike recovery failed to meet acceptable QC limits.
4	The check standard failed to meet acceptable QC limits.
5	The blank failed to meet acceptable QC limits.
7	The LCS spike recovery failed to meet acceptable QC limits.

Authorized Signature

CHAIN O. CUSTODY RECORD

Rev. Date: 9-09-98

A. lytical Lab
1090 Kennedy Ave. • Kimberly, WI 54136
(920) 735-8295 • FAX 920-739-1738 • 800-490-4902
LAB@USOIL.COM

Chain # No 13800

Page 1 of 1

Lab I.D. # 5035011

Account No. : Quote No.:

Project #: 1016

Sampler: (signature) J L Hosler

Sample Integrity - To be completed by receiving lab.
Method of Shipment : Courier Temp. of Temp. Blank. ____ °C On Ice: X
Cooler seal intact upon receipt: X Yes ____ No Labcoded By: C&M

Project (Name / Location): EXFOLIATE SITE OAKFIELD WI

Reports To: J. L. HOSLER
Company TEMCO
Address P.O. BOX 856
City State Zip CEDARBURG WI 53012
Phone 262-377-3399

Invoice To: RANDY MUELLER
Company EXFOLIATE PROPERTIES LLC
Address 201 MAIN STREET
City State Zip OAKFIELD WI
Phone

Sample Handling Request
___ Rush Analysis
Date Required ____
✓ Normal Turn Around

Analysis Requested

Lab I.D.	Sample I.D.	Collection Date	Collection Time	No. of Containers Size and Type	Description*	Preservation	DRO (Mod/TPH)	GRO (Mod/TPH)	PVOC (EPA 8020)	BTEX (EPA 8020)	VOC (EPA 8021)	VOC (EPA 8260)	O&G (EPA 413.1)	PAH (EPA 8310)	Pb	Flash Point	Other Analysis: SVOC 8270					PID/ FID
5035011 A	MW-1 7.5-9.5	10/9	10 cc	2 G Vials 1 G 4 oz 1 P	S	METHANOL (VOC)	X	X				X					X					
B	MW-2 7.5-9.5	1	1 cc	1	1	1	X	X				X					X					
C	MW-3 7.5-9.5	1	4 cc	1	1	1	X	X				X					X					

Department Use Only
Split Samples: Offered ? ____ Yes ____ No
Accepted? ____ Yes ____ No
Accepted By: ____

Comments/ Special Instructions
*Specify groundwater "GW", Drinking Water "DW", Waste Water "WW", Soil "S", Air "A", etc.

SEND INVOICE TO TEMCO

Department Use Optional for Soil Samples
Disposition of unused portion of sample
Lab Should:
____ Dispose ____ Retain for ___ days
____ Return ____ Other

Relinquished By: (sign)	Time	Date	Received By: (sign)	Time	Date
J L Hosler	9:05	10-11-01	Leo Huss	9:05	10-11-01
Leo Huss	4:45	10-11			

Received in Laboratory By: Christine Miller Time: 16:45 Date: 10/11/01

U.S. Analytical Lab

J L HOSLER
TEMCO
PO BOX 856
CEDARBURG WI 53012

Project # 1016
Project Name EXFOLIATE SITE OAKFIELD
Invoice # E35010

Report Date *24-Oct-01*

Analyte	Result	Units	LOD	LOQ	Dil	Run Date	Method	Analyst	QC Code
Lab Code 5035010A						**Sample Type** Soil			
Sample ID MW-4 7.5-9.5						**Sample Date** 10/10/01			
Inorganic									
General									
Solids Percent	80.7	%			1	10/12/01	5021	JMB	1
Organic									
General									
Diesel Range Organics	< 10	mg/kg	0.38	1.3	1	10/16/01	DRO95	KAH	1
Gasoline Range Organics	< 10	mg/kg	0.78	2.5	1	10/12/01	GRO95	SJV	1
Semi Volatiles									
2-Nitroaniline	< 16	ug/kg	16	53	1	10/18/01	8270C	DJM	1
Acenaphthene	< 13	ug/kg	13	43	1	10/18/01	8270C	DJM	1
Acenaphthylene	< 7	ug/kg	7	23	1	10/18/01	8270C	DJM	1
Anthracene	< 11	ug/kg	11	37	1	10/18/01	8270C	DJM	1
Benzo(a)anthracene	< 10	ug/kg	10	33	1	10/18/01	8270C	DJM	1
Benzo(a)pyrene	< 17	ug/kg	17	57	1	10/18/01	8270C	DJM	1
Benzo(b)fluoranthene	< 24	ug/kg	24	80	1	10/18/01	8270C	DJM	1
Benzo(g,h,i)perylene	< 10	ug/kg	10	33	1	10/18/01	8270C	DJM	1
Benzo(k)fluoranthene	< 37	ug/kg	37	120	1	10/18/01	8270C	DJM	1
Butyl benzyl phthalate	< 14	ug/kg	14	47	1	10/18/01	8270C	DJM	1
Bis(2-chloroethoxy)methane	< 13	ug/kg	13	43	1	10/18/01	8270C	DJM	1
Bis(2-chloroethyl)ether	< 6	ug/kg	6	20	1	10/18/01	8270C	DJM	1
Bis(2-chloroisopropyl)ether	< 8	ug/kg	8	27	1	10/18/01	8270C	DJM	1
Bis(2-ethylhexyl)phthalate	< 96	ug/kg	96	320	1	10/18/01	8270C	DJM	1
4-Bromophenylphenyl ether	< 12	ug/kg	12	40	1	10/18/01	8270C	DJM	1
Carbazole	< 19	ug/kg	19	63	1	10/18/01	8270C	DJM	1
4-Chloro-3-methylphenol	< 17	ug/kg	17	57	1	10/18/01	8270C	DJM	1
4-Chloroaniline	< 46	ug/kg	46	150	1	10/18/01	8270C	DJM	7
2-Chloronaphthalene	< 9	ug/kg	9	30	1	10/18/01	8270C	DJM	1
2-Chlorophenol	< 12	ug/kg	12	40	1	10/18/01	8270C	DJM	1
4-Chlorophenylphenyl ether	< 12	ug/kg	12	40	1	10/18/01	8270C	DJM	1
Chrysene	< 10	ug/kg	10	33	1	10/18/01	8270C	DJM	1
o-Cresol	< 13	ug/kg	13	43	1	10/18/01	8270C	DJM	1
m & p-Cresol	< 14	ug/kg	14	47	1	10/18/01	8270C	DJM	1
Dibenzofuran	< 10	ug/kg	10	33	1	10/18/01	8270C	DJM	1
Dibenzo(a,h)anthracene	< 9	ug/kg	9	30	1	10/18/01	8270C	DJM	1
1,4-Dichlorobenzene	< 11	ug/kg	11	37	1	10/18/01	8270C	DJM	1
1,3-Dichlorobenzene	< 7	ug/kg	7	23	1	10/18/01	8270C	DJM	1

U.S. Analytical Lab

J L HOSLER
TEMCO
PO BOX 856
CEDARBURG WI 53012

Project # 1016
Project Name EXFOLIATE SITE OAKFIELD
Invoice # E35010

Report Date *24-Oct-01*

Analyte	Result	Units	LOD	LOQ	Dil	Run Date	Method	Analyst	QC Code
Lab Code 5035010A						**Sample Type**	Soil		
Sample ID MW-4 7.5-9.5						**Sample Date**	10/10/01		
1,2-Dichlorobenzene	< 7	ug/kg	7	23	1	10/18/01	8270C	DJM	1
3,3'-Dichlorobenzidine	< 160	ug/kg	160	530	1	10/18/01	8270C	DJM	7
2,4-Dichlorophenol	< 9	ug/kg	9	30	1	10/18/01	8270C	DJM	1
Diethyl phthalate	< 10	ug/kg	10	33	1	10/18/01	8270C	DJM	1
Dimethyl phthalate	< 11	ug/kg	11	37	1	10/18/01	8270C	DJM	1
2,4-Dimethylphenol	< 24	ug/kg	24	80	1	10/18/01	8270C	DJM	1
Di-n-butyl phthalate	83 "J"	ug/kg	69	230	1	10/18/01	8270C	DJM	2 5
2,4-Dinitrophenol	< 220	ug/kg	220	730	1	10/18/01	8270C	DJM	2 7
2,6-Dinitrotoluene	< 13	ug/kg	13	43	1	10/18/01	8270C	DJM	1
2,4-Dinitrotoluene	< 11	ug/kg	11	37	1	10/18/01	8270C	DJM	1
Di-n-octyl phthalate	< 34	ug/kg	34	110	1	10/18/01	8270C	DJM	1
Fluoranthene	< 9	ug/kg	9	30	1	10/18/01	8270C	DJM	1
Fluorene	< 11	ug/kg	11	37	1	10/18/01	8270C	DJM	1
Hexachlorobenzene	< 12	ug/kg	12	40	1	10/18/01	8270C	DJM	1
Hexachlorobutadiene	< 10	ug/kg	10	33	1	10/18/01	8270C	DJM	1
Hexachlorocyclopentadiene	< 160	ug/kg	160	530	1	10/18/01	8270C	DJM	3 4 7
Hexachloroethane	< 15	ug/kg	15	50	1	10/18/01	8270C	DJM	1
Indeno(1,2,3-cd)pyrene	< 13	ug/kg	13	43	1	10/18/01	8270C	DJM	1
Isophorone	< 12	ug/kg	12	40	1	10/18/01	8270C	DJM	1
2-Methyl naphthalene	< 17	ug/kg	17	57	1	10/18/01	8270C	DJM	1
2-Methyl-4,6-dinitrophenol	< 110	ug/kg	110	370	1	10/18/01	8270C	DJM	4
Naphthalene	< 10	ug/kg	10	33	1	10/18/01	8270C	DJM	1
3-Nitroaniline	< 36	ug/kg	36	120	1	10/18/01	8270C	DJM	1
4-Nitroaniline	< 12	ug/kg	12	40	1	10/18/01	8270C	DJM	1
Nitrobenzene	< 20	ug/kg	20	67	1	10/18/01	8270C	DJM	1
2-Nitrophenol	< 11	ug/kg	11	37	1	10/18/01	8270C	DJM	1
4-Nitrophenol	< 98	ug/kg	98	330	1	10/18/01	8270C	DJM	3 4 7
n-Nitrosodi-n-propylamine	< 19	ug/kg	19	63	1	10/18/01	8270C	DJM	1
n-Nitrosodiphenylamine	< 24	ug/kg	24	80	1	10/18/01	8270C	DJM	1
Pentachlorophenol	< 69	ug/kg	69	230	1	10/18/01	8270C	DJM	1
Phenanthrene	< 12	ug/kg	12	40	1	10/18/01	8270C	DJM	1
Phenol	< 15	ug/kg	15	50	1	10/18/01	8270C	DJM	1
Pyrene	< 13	ug/kg	13	43	1	10/18/01	8270C	DJM	1
1,2,4-Trichlorobenzene	< 12	ug/kg	12	40	1	10/18/01	8270C	DJM	1
2,4,6-Trichlorophenol	< 15	ug/kg	15	50	1	10/18/01	8270C	DJM	1
2,4,5-Trichlorophenol	< 10	ug/kg	10	33	1	10/18/01	8270C	DJM	1

U.S. Analytical Lab

J L HOSLER
TEMCO
PO BOX 856
CEDARBURG WI 53012

Project # 1016
Project Name EXFOLIATE SITE OAKFIELD
Invoice # E35010

Report Date *24-Oct-01*

Analyte	Result	Units	LOD	LOQ	Dil	Run Date	Method	Analyst	QC Code
Lab Code 5035010A						**Sample Type** Soil			
Sample ID MW-4 7.5-9.5						**Sample Date** 10/10/01			
VOC's									
Benzene	< 25	ug/kg	6.8	23	1	10/15/01	8260B	CJR	1
Bromobenzene	< 25	ug/kg	14	48	1	10/15/01	8260B	CJR	1
Bromodichloromethane	< 25	ug/kg	5.8	19	1	10/15/01	8260B	CJR	1
tert-Butylbenzene	< 25	ug/kg	7.4	25	1	10/15/01	8260B	CJR	1
sec-Butylbenzene	< 25	ug/kg	6.1	20	1	10/15/01	8260B	CJR	1
n-Butylbenzene	< 25	ug/kg	7	23	1	10/15/01	8260B	CJR	1
Carbon Tetrachloride	< 25	ug/kg	10	33	1	10/15/01	8260B	CJR	1
Chlorobenzene	< 25	ug/kg	5.6	19	1	10/15/01	8260B	CJR	1
Chloroethane	< 25	ug/kg	10	34	1	10/15/01	8260B	CJR	4
Chloroform	< 25	ug/kg	4.1	14	1	10/15/01	8260B	CJR	1
Chloromethane	< 25	ug/kg	10	35	1	10/15/01	8260B	CJR	3 7
2-Chlorotoluene	< 25	ug/kg	6.5	22	1	10/15/01	8260B	CJR	1
4-Chlorotoluene	< 25	ug/kg	6.4	21	1	10/15/01	8260B	CJR	1
1,2-Dibromo-3-chloropropane	< 25	ug/kg	18	61	1	10/15/01	8260B	CJR	1
Dibromochloromethane	< 25	ug/kg	9.1	30	1	10/15/01	8260B	CJR	1
1,4-Dichlorobenzene	< 25	ug/kg	11	38	1	10/15/01	8260B	CJR	1
1,3-Dichlorobenzene	< 25	ug/kg	11	36	1	10/15/01	8260B	CJR	1
1,2-Dichlorobenzene	< 25	ug/kg	6	20	1	10/15/01	8260B	CJR	1
Dichlorodifluoromethane	< 25	ug/kg	10	32	1	10/15/01	8260B	CJR	3 7
1,2-Dichloroethane	< 25	ug/kg	3.8	13	1	10/15/01	8260B	CJR	1
1,1-Dichloroethane	< 25	ug/kg	8.3	28	1	10/15/01	8260B	CJR	1
1,1-Dichloroethene	< 25	ug/kg	8.7	29	1	10/15/01	8260B	CJR	1
cis-1,2-Dichloroethene	< 25	ug/kg	9.3	31	1	10/15/01	8260B	CJR	1
trans-1,2-Dichloroethene	< 25	ug/kg	8.8	29	1	10/15/01	8260B	CJR	1
1,2-Dichloropropane	< 25	ug/kg	8.8	29	1	10/15/01	8260B	CJR	1
2,2-Dichloropropane	< 25	ug/kg	10	33	1	10/15/01	8260B	CJR	1
1,3-Dichloropropane	< 25	ug/kg	8.2	27	1	10/15/01	8260B	CJR	1
Di-isopropyl ether	< 25	ug/kg	6.6	22	1	10/15/01	8260B	CJR	1
EDB (1,2-Dibromoethane)	< 25	ug/kg	6	20	1	10/15/01	8260B	CJR	1
Ethylbenzene	< 25	ug/kg	4.4	15	1	10/15/01	8260B	CJR	1
Hexachlorobutadiene	< 25	ug/kg	19	65	1	10/15/01	8260B	CJR	1
Isopropylbenzene	< 25	ug/kg	6.6	22	1	10/15/01	8260B	CJR	1
p-Isopropyltoluene	< 25	ug/kg	4.4	15	1	10/15/01	8260B	CJR	1
Methylene chloride	< 25	ug/kg	9	30	1	10/15/01	8260B	CJR	1
MTBE	< 25	ug/kg	7.6	25	1	10/15/01	8260B	CJR	1

U.S. Analytical Lab

J L HOSLER
TEMCO
PO BOX 856
CEDARBURG WI 53012

Project # 1016
Project Name EXFOLIATE SITE OAKFIELD
Invoice # E35010

Report Date *24-Oct-01*

Analyte	Result	Units	LOD	LOQ	Dil	Run Date	Method	Analyst	QC Code
Lab Code 5035010A						**Sample Type**	Soil		
Sample ID MW-4 7.5-9.5						**Sample Date**	10/10/01		
Naphthalene	< 25	ug/kg	7.7	26	1	10/15/01	8260B	CJR	1
n-Propylbenzene	< 25	ug/kg	8.2	27	1	10/15/01	8260B	CJR	1
1,1,2,2-Tetrachloroethane	< 25	ug/kg	5.2	17	1	10/15/01	8260B	CJR	1
Tetrachloroethene	< 25	ug/kg	6.6	22	1	10/15/01	8260B	CJR	1
Toluene	< 25	ug/kg	7	23	1	10/15/01	8260B	CJR	1
1,2,4-Trichlorobenzene	< 25	ug/kg	9.1	30	1	10/15/01	8260B	CJR	1
1,2,3-Trichlorobenzene	< 25	ug/kg	11	36	1	10/15/01	8260B	CJR	1
1,1,1-Trichloroethane	< 25	ug/kg	10	33	1	10/15/01	8260B	CJR	1
1,1,2-Trichloroethane	< 25	ug/kg	9.3	31	1	10/15/01	8260B	CJR	1
Trichloroethene	< 25	ug/kg	7.7	26	1	10/15/01	8260B	CJR	1
Trichlorofluoromethane	< 25	ug/kg	15	50	1	10/15/01	8260B	CJR	3 4 7
1,2,4-Trimethylbenzene	< 25	ug/kg	6.6	22	1	10/15/01	8260B	CJR	1
1,3,5-Trimethylbenzene	< 25	ug/kg	3.6	12	1	10/15/01	8260B	CJR	1
Vinyl Chloride	< 25	ug/kg	10	34	1	10/15/01	8260B	CJR	7
m&p-Xylene	< 50	ug/kg	9.3	31	1	10/15/01	8260B	CJR	1
o-Xylene	< 25	ug/kg	7	23	1	10/15/01	8260B	CJR	1
Lab Code 5035010B						**Sample Type**	Soil		
Sample ID MW-5 7.5-9.5						**Sample Date**	10/10/01		
Inorganic									
General									
Solids Percent	89.1	%			1	10/12/01	5021	JMB	1
Organic									
General									
Diesel Range Organics	< 10	mg/kg	0.38	1.3	1	10/16/01	DRO95	KAH	1
Gasoline Range Organics	< 10	mg/kg	0.78	2.5	1	10/12/01	GRO95	SJV	1
Semi Volatiles									
2-Nitroaniline	< 16	ug/kg	16	53	1	10/18/01	8270C	DJM	1
Acenaphthene	< 13	ug/kg	13	43	1	10/18/01	8270C	DJM	1
Acenaphthylene	< 7	ug/kg	7	23	1	10/18/01	8270C	DJM	1
Anthracene	< 11	ug/kg	11	37	1	10/18/01	8270C	DJM	1
Benzo(a)anthracene	< 10	ug/kg	10	33	1	10/18/01	8270C	DJM	1
Benzo(a)pyrene	< 17	ug/kg	17	57	1	10/18/01	8270C	DJM	1
Benzo(b)fluoranthene	< 24	ug/kg	24	80	1	10/18/01	8270C	DJM	1
Benzo(g,h,i)perylene	< 10	ug/kg	10	33	1	10/18/01	8270C	DJM	1
Benzo(k)fluoranthene	< 37	ug/kg	37	120	1	10/18/01	8270C	DJM	1

U.S. Analytical Lab

J L HOSLER
TEMCO
PO BOX 856
CEDARBURG WI 53012

Project # 1016
Project Name EXFOLIATE SITE OAKFIELD
Invoice # E35010

Report Date *24-Oct-01*

Analyte	Result	Units	LOD	LOQ	Dil	Run Date	Method	Analyst	QC Code
Lab Code 5035010B						**Sample Type**	Soil		
Sample ID MW-5 7.5-9.5						**Sample Date**	10/10/01		
Butyl benzyl phthalate	< 14	ug/kg	14	47	1	10/18/01	8270C	DJM	1
Bis(2-chloroethoxy)methane	< 13	ug/kg	13	43	1	10/18/01	8270C	DJM	1
Bis(2-chloroethyl)ether	< 6	ug/kg	6	20	1	10/18/01	8270C	DJM	1
Bis(2-chloroisopropyl)ether	< 8	ug/kg	8	27	1	10/18/01	8270C	DJM	1
Bis(2-ethylhexyl)phthalate	< 96	ug/kg	96	320	1	10/18/01	8270C	DJM	1
4-Bromophenylphenyl ether	< 12	ug/kg	12	40	1	10/18/01	8270C	DJM	1
Carbazole	< 19	ug/kg	19	63	1	10/18/01	8270C	DJM	1
4-Chloro-3-methylphenol	< 17	ug/kg	17	57	1	10/18/01	8270C	DJM	1
4-Chloroaniline	< 46	ug/kg	46	150	1	10/18/01	8270C	DJM	7
2-Chloronaphthalene	< 9	ug/kg	9	30	1	10/18/01	8270C	DJM	1
2-Chlorophenol	< 12	ug/kg	12	40	1	10/18/01	8270C	DJM	1
4-Chlorophenylphenyl ether	< 12	ug/kg	12	40	1	10/18/01	8270C	DJM	1
Chrysene	< 10	ug/kg	10	33	1	10/18/01	8270C	DJM	1
o-Cresol	< 13	ug/kg	13	43	1	10/18/01	8270C	DJM	1
m & p-Cresol	< 14	ug/kg	14	47	1	10/18/01	8270C	DJM	1
Dibenzofuran	< 10	ug/kg	10	33	1	10/18/01	8270C	DJM	1
Dibenzo(a,h)anthracene	< 9	ug/kg	9	30	1	10/18/01	8270C	DJM	1
1,4-Dichlorobenzene	< 11	ug/kg	11	37	1	10/18/01	8270C	DJM	1
1,3-Dichlorobenzene	< 7	ug/kg	7	23	1	10/18/01	8270C	DJM	1
1,2-Dichlorobenzene	< 7	ug/kg	7	23	1	10/18/01	8270C	DJM	1
3,3'-Dichlorobenzidine	< 160	ug/kg	160	530	1	10/18/01	8270C	DJM	7
2,4-Dichlorophenol	< 9	ug/kg	9	30	1	10/18/01	8270C	DJM	1
Diethyl phthalate	< 10	ug/kg	10	33	1	10/18/01	8270C	DJM	1
Dimethyl phthalate	< 11	ug/kg	11	37	1	10/18/01	8270C	DJM	1
2,4-Dimethylphenol	< 24	ug/kg	24	80	1	10/18/01	8270C	DJM	1
Di-n-butyl phthalate	< 69	ug/kg	69	230	1	10/18/01	8270C	DJM	2 5
2,4-Dinitrophenol	< 220	ug/kg	220	730	1	10/18/01	8270C	DJM	2 7
2,6-Dinitrotoluene	< 13	ug/kg	13	43	1	10/18/01	8270C	DJM	1
2,4-Dinitrotoluene	< 11	ug/kg	11	37	1	10/18/01	8270C	DJM	1
Di-n-octyl phthalate	< 34	ug/kg	34	110	1	10/18/01	8270C	DJM	1
Fluoranthene	< 9	ug/kg	9	30	1	10/18/01	8270C	DJM	1
Fluorene	< 11	ug/kg	11	37	1	10/18/01	8270C	DJM	1
Hexachlorobenzene	< 12	ug/kg	12	40	1	10/18/01	8270C	DJM	1
Hexachlorobutadiene	< 10	ug/kg	10	33	1	10/18/01	8270C	DJM	1
Hexachlorocyclopentadiene	< 160	ug/kg	160	530	1	10/18/01	8270C	DJM	3 4 7
Hexachloroethane	< 15	ug/kg	15	50	1	10/18/01	8270C	DJM	1
Indeno(1,2,3-cd)pyrene	< 13	ug/kg	13	43	1	10/18/01	8270C	DJM	1

U.S. Analytical Lab

J L HOSLER
TEMCO
PO BOX 856
CEDARBURG WI 53012

Project # 1016
Project Name EXFOLIATE SITE OAKFIELD
Invoice # E35010

Report Date *24-Oct-01*

Analyte	Result	Units	LOD	LOQ	Dil	Run Date	Method	Analyst	QC Code
Lab Code 5035010B						**Sample Type** Soil			
Sample ID MW-5 7.5-9.5						**Sample Date** 10/10/01			
Isophorone	< 12	ug/kg	12	40	1	10/18/01	8270C	DJM	1
2-Methyl naphthalene	< 17	ug/kg	17	57	1	10/18/01	8270C	DJM	1
2-Methyl-4,6-dinitrophenol	< 110	ug/kg	110	370	1	10/18/01	8270C	DJM	4
Naphthalene	< 10	ug/kg	10	33	1	10/18/01	8270C	DJM	1
3-Nitroaniline	< 36	ug/kg	36	120	1	10/18/01	8270C	DJM	1
4-Nitroaniline	< 12	ug/kg	12	40	1	10/18/01	8270C	DJM	1
Nitrobenzene	< 20	ug/kg	20	67	1	10/18/01	8270C	DJM	1
2-Nitrophenol	< 11	ug/kg	11	37	1	10/18/01	8270C	DJM	1
4-Nitrophenol	< 98	ug/kg	98	330	1	10/18/01	8270C	DJM	3 4 7
n-Nitrosodi-n-propylamine	< 19	ug/kg	19	63	1	10/18/01	8270C	DJM	1
n-Nitrosodiphenylamine	< 24	ug/kg	24	80	1	10/18/01	8270C	DJM	1
Pentachlorophenol	< 69	ug/kg	69	230	1	10/18/01	8270C	DJM	1
Phenanthrene	< 12	ug/kg	12	40	1	10/18/01	8270C	DJM	1
Phenol	< 15	ug/kg	15	50	1	10/18/01	8270C	DJM	1
Pyrene	< 13	ug/kg	13	43	1	10/18/01	8270C	DJM	1
1,2,4-Trichlorobenzene	< 12	ug/kg	12	40	1	10/18/01	8270C	DJM	1
2,4,6-Trichlorophenol	< 15	ug/kg	15	50	1	10/18/01	8270C	DJM	1
2,4,5-Trichlorophenol	< 10	ug/kg	10	33	1	10/18/01	8270C	DJM	1
VOC's									
Benzene	< 25	ug/kg	6.8	23	1	10/15/01	8260B	CJR	1
Bromobenzene	< 25	ug/kg	14	48	1	10/15/01	8260B	CJR	1
Bromodichloromethane	< 25	ug/kg	5.8	19	1	10/15/01	8260B	CJR	1
tert-Butylbenzene	< 25	ug/kg	7.4	25	1	10/15/01	8260B	CJR	1
sec-Butylbenzene	< 25	ug/kg	6.1	20	1	10/15/01	8260B	CJR	1
n-Butylbenzene	< 25	ug/kg	7	23	1	10/15/01	8260B	CJR	1
Carbon Tetrachloride	< 25	ug/kg	10	33	1	10/15/01	8260B	CJR	1
Chlorobenzene	< 25	ug/kg	5.6	19	1	10/15/01	8260B	CJR	1
Chloroethane	< 25	ug/kg	10	34	1	10/15/01	8260B	CJR	4
Chloroform	< 25	ug/kg	4.1	14	1	10/15/01	8260B	CJR	1
Chloromethane	< 25	ug/kg	10	35	1	10/15/01	8260B	CJR	3 7
2-Chlorotoluene	< 25	ug/kg	6.5	22	1	10/15/01	8260B	CJR	1
4-Chlorotoluene	< 25	ug/kg	6.4	21	1	10/15/01	8260B	CJR	1
1,2-Dibromo-3-chloropropane	< 25	ug/kg	18	61	1	10/15/01	8260B	CJR	1
Dibromochloromethane	< 25	ug/kg	9.1	30	1	10/15/01	8260B	CJR	1
1,4-Dichlorobenzene	< 25	ug/kg	11	38	1	10/15/01	8260B	CJR	1
1,3-Dichlorobenzene	< 25	ug/kg	11	36	1	10/15/01	8260B	CJR	1

U.S. Analytical Lab

J L HOSLER
TEMCO
PO BOX 856
CEDARBURG WI 53012

Project # 1016
Project Name EXFOLIATE SITE OAKFIELD
Invoice # E35010

Report Date *24-Oct-01*

Analyte	Result	Units	LOD	LOQ	Dil	Run Date	Method	Analyst	QC Code
Lab Code 5035010B						**Sample Type**	Soil		
Sample ID MW-5 7.5-9.5						**Sample Date**	10/10/01		
1,2-Dichlorobenzene	< 25	ug/kg	6	20	1	10/15/01	8260B	CJR	1
Dichlorodifluoromethane	< 25	ug/kg	10	32	1	10/15/01	8260B	CJR	3 7
1,2-Dichloroethane	< 25	ug/kg	3.8	13	1	10/15/01	8260B	CJR	1
1,1-Dichloroethane	< 25	ug/kg	8.3	28	1	10/15/01	8260B	CJR	1
1,1-Dichloroethene	< 25	ug/kg	8.7	29	1	10/15/01	8260B	CJR	1
cis-1,2-Dichloroethene	< 25	ug/kg	9.3	31	1	10/15/01	8260B	CJR	1
trans-1,2-Dichloroethene	< 25	ug/kg	8.8	29	1	10/15/01	8260B	CJR	1
1,2-Dichloropropane	< 25	ug/kg	8.8	29	1	10/15/01	8260B	CJR	1
2,2-Dichloropropane	< 25	ug/kg	10	33	1	10/15/01	8260B	CJR	1
1,3-Dichloropropane	< 25	ug/kg	8.2	27	1	10/15/01	8260B	CJR	1
Di-isopropyl ether	< 25	ug/kg	6.6	22	1	10/15/01	8260B	CJR	1
EDB (1,2-Dibromoethane)	< 25	ug/kg	6	20	1	10/15/01	8260B	CJR	1
Ethylbenzene	< 25	ug/kg	4.4	15	1	10/15/01	8260B	CJR	1
Hexachlorobutadiene	< 25	ug/kg	19	65	1	10/15/01	8260B	CJR	1
Isopropylbenzene	< 25	ug/kg	6.6	22	1	10/15/01	8260B	CJR	1
p-Isopropyltoluene	< 25	ug/kg	4.4	15	1	10/15/01	8260B	CJR	1
Methylene chloride	< 25	ug/kg	9	30	1	10/15/01	8260B	CJR	1
MTBE	< 25	ug/kg	7.6	25	1	10/15/01	8260B	CJR	1
Naphthalene	< 25	ug/kg	7.7	26	1	10/15/01	8260B	CJR	1
n-Propylbenzene	< 25	ug/kg	8.2	27	1	10/15/01	8260B	CJR	1
1,1,2,2-Tetrachloroethane	< 25	ug/kg	5.2	17	1	10/15/01	8260B	CJR	1
Tetrachloroethene	< 25	ug/kg	6.6	22	1	10/15/01	8260B	CJR	1
Toluene	< 25	ug/kg	7	23	1	10/15/01	8260B	CJR	1
1,2,4-Trichlorobenzene	< 25	ug/kg	9.1	30	1	10/15/01	8260B	CJR	1
1,2,3-Trichlorobenzene	< 25	ug/kg	11	36	1	10/15/01	8260B	CJR	1
1,1,1-Trichloroethane	< 25	ug/kg	10	33	1	10/15/01	8260B	CJR	1
1,1,2-Trichloroethane	< 25	ug/kg	9.3	31	1	10/15/01	8260B	CJR	1
Trichloroethene	< 25	ug/kg	7.7	26	1	10/15/01	8260B	CJR	1
Trichlorofluoromethane	< 25	ug/kg	15	50	1	10/15/01	8260B	CJR	3 4 7
1,2,4-Trimethylbenzene	< 25	ug/kg	6.6	22	1	10/15/01	8260B	CJR	1
1,3,5-Trimethylbenzene	< 25	ug/kg	3.6	12	1	10/15/01	8260B	CJR	1
Vinyl Chloride	< 25	ug/kg	10	34	1	10/15/01	8260B	CJR	7
m&p-Xylene	< 50	ug/kg	9.3	31	1	10/15/01	8260B	CJR	1
o-Xylene	< 25	ug/kg	7	23	1	10/15/01	8260B	CJR	1

U.S. Analytical Lab

J L HOSLER
TEMCO
PO BOX 856
CEDARBURG WI 53012

Project # 1016
Project Name EXFOLIATE SITE OAKFIELD
Invoice # E35010

Report Date *24-Oct-01*

Analyte	Result	Units	LOD	LOQ	Dil	Run Date	Method	Analyst	QC Code
Lab Code 5035010C						**Sample Type** Soil			
Sample ID MW-6 5-7						**Sample Date** 10/10/01			
Inorganic									
General									
Solids Percent	88.0	%			1	10/12/01	5021	JMB	1
Organic									
General									
Diesel Range Organics	2500	mg/kg	0.38	1.3	1	10/16/01	DRO95	KAH	1 44
Gasoline Range Organics	37	mg/kg	0.78	2.5	1	10/12/01	GRO95	SJV	1
Semi Volatiles									
2-Nitroaniline	< 16	ug/kg	16	53	1	10/18/01	8270C	DJM	1
Acenaphthene	< 13	ug/kg	13	43	1	10/18/01	8270C	DJM	1
Acenaphthylene	< 7	ug/kg	7	23	1	10/18/01	8270C	DJM	1
Anthracene	< 11	ug/kg	11	37	1	10/18/01	8270C	DJM	1
Benzo(a)anthracene	< 10	ug/kg	10	33	1	10/18/01	8270C	DJM	1
Benzo(a)pyrene	< 17	ug/kg	17	57	1	10/18/01	8270C	DJM	1
Benzo(b)fluoranthene	< 24	ug/kg	24	80	1	10/18/01	8270C	DJM	1
Benzo(g,h,i)perylene	< 10	ug/kg	10	33	1	10/18/01	8270C	DJM	1
Benzo(k)fluoranthene	< 37	ug/kg	37	120	1	10/18/01	8270C	DJM	1
Butyl benzyl phthalate	< 14	ug/kg	14	47	1	10/18/01	8270C	DJM	1
Bis(2-chloroethoxy)methane	< 13	ug/kg	13	43	1	10/18/01	8270C	DJM	1
Bis(2-chloroethyl)ether	< 6	ug/kg	6	20	1	10/18/01	8270C	DJM	1
Bis(2-chloroisopropyl)ether	< 8	ug/kg	8	27	1	10/18/01	8270C	DJM	1
Bis(2-ethylhexyl)phthalate	< 96	ug/kg	96	320	1	10/18/01	8270C	DJM	1
4-Bromophenylphenyl ether	< 12	ug/kg	12	40	1	10/18/01	8270C	DJM	1
Carbazole	< 19	ug/kg	19	63	1	10/18/01	8270C	DJM	1
4-Chloro-3-methylphenol	< 17	ug/kg	17	57	1	10/18/01	8270C	DJM	1
4-Chloroaniline	< 46	ug/kg	46	150	1	10/18/01	8270C	DJM	7
2-Chloronaphthalene	< 9	ug/kg	9	30	1	10/18/01	8270C	DJM	1
2-Chlorophenol	< 12	ug/kg	12	40	1	10/18/01	8270C	DJM	1
4-Chlorophenylphenyl ether	< 12	ug/kg	12	40	1	10/18/01	8270C	DJM	1
Chrysene	230	ug/kg	10	33	1	10/18/01	8270C	DJM	1
o-Cresol	< 13	ug/kg	13	43	1	10/18/01	8270C	DJM	1
m & p-Cresol	< 14	ug/kg	14	47	1	10/18/01	8270C	DJM	1
Dibenzofuran	< 10	ug/kg	10	33	1	10/18/01	8270C	DJM	1
Dibenzo(a,h)anthracene	< 9	ug/kg	9	30	1	10/18/01	8270C	DJM	1
1,4-Dichlorobenzene	< 11	ug/kg	11	37	1	10/18/01	8270C	DJM	1
1,3-Dichlorobenzene	< 7	ug/kg	7	23	1	10/18/01	8270C	DJM	1

U.S. Analytical Lab

J L HOSLER
TEMCO
PO BOX 856
CEDARBURG WI 53012

Project # 1016
Project Name EXFOLIATE SITE OAKFIELD
Invoice # E35010

Report Date *24-Oct-01*

Analyte	Result	Units	LOD	LOQ	Dil	Run Date	Method	Analyst	QC Code
Lab Code 5035010C						**Sample Type** Soil			
Sample ID MW-6 5-7						**Sample Date** 10/10/01			
1,2-Dichlorobenzene	< 7	ug/kg	7	23	1	10/18/01	8270C	DJM	1
3,3'-Dichlorobenzidine	< 160	ug/kg	160	530	1	10/18/01	8270C	DJM	7
2,4-Dichlorophenol	< 9	ug/kg	9	30	1	10/18/01	8270C	DJM	1
Diethyl phthalate	< 10	ug/kg	10	33	1	10/18/01	8270C	DJM	1
Dimethyl phthalate	< 11	ug/kg	11	37	1	10/18/01	8270C	DJM	1
2,4-Dimethylphenol	< 24	ug/kg	24	80	1	10/18/01	8270C	DJM	1
Di-n-butyl phthalate	< 69	ug/kg	69	230	1	10/18/01	8270C	DJM	2 5
2,4-Dinitrophenol	< 220	ug/kg	220	730	1	10/18/01	8270C	DJM	2 7
2,6-Dinitrotoluene	< 13	ug/kg	13	43	1	10/18/01	8270C	DJM	1
2,4-Dinitrotoluene	< 11	ug/kg	11	37	1	10/18/01	8270C	DJM	1
Di-n-octyl phthalate	< 34	ug/kg	34	110	1	10/18/01	8270C	DJM	1
Fluoranthene	< 9	ug/kg	9	30	1	10/18/01	8270C	DJM	1
Fluorene	86	ug/kg	11	37	1	10/18/01	8270C	DJM	1
Hexachlorobenzene	< 12	ug/kg	12	40	1	10/18/01	8270C	DJM	1
Hexachlorobutadiene	< 10	ug/kg	10	33	1	10/18/01	8270C	DJM	1
Hexachlorocyclopentadiene	< 160	ug/kg	160	530	1	10/18/01	8270C	DJM	3 4 7
Hexachloroethane	< 15	ug/kg	15	50	1	10/18/01	8270C	DJM	1
Indeno(1,2,3-cd)pyrene	< 13	ug/kg	13	43	1	10/18/01	8270C	DJM	1
Isophorone	< 12	ug/kg	12	40	1	10/18/01	8270C	DJM	1
2-Methyl naphthalene	48 "J"	ug/kg	17	57	1	10/18/01	8270C	DJM	1
2-Methyl-4,6-dinitrophenol	< 110	ug/kg	110	370	1	10/18/01	8270C	DJM	4
Naphthalene	240	ug/kg	10	33	1	10/18/01	8270C	DJM	1
3-Nitroaniline	< 36	ug/kg	36	120	1	10/18/01	8270C	DJM	1
4-Nitroaniline	< 12	ug/kg	12	40	1	10/18/01	8270C	DJM	1
Nitrobenzene	< 20	ug/kg	20	67	1	10/18/01	8270C	DJM	1
2-Nitrophenol	< 11	ug/kg	11	37	1	10/18/01	8270C	DJM	1
4-Nitrophenol	< 98	ug/kg	98	330	1	10/18/01	8270C	DJM	3 4 7
n-Nitrosodi-n-propylamine	< 19	ug/kg	19	63	1	10/18/01	8270C	DJM	1
n-Nitrosodiphenylamine	< 24	ug/kg	24	80	1	10/18/01	8270C	DJM	1
Pentachlorophenol	< 69	ug/kg	69	230	1	10/18/01	8270C	DJM	1
Phenanthrene	440	ug/kg	12	40	1	10/18/01	8270C	DJM	1
Phenol	< 15	ug/kg	15	50	1	10/18/01	8270C	DJM	1
Pyrene	< 13	ug/kg	13	43	1	10/18/01	8270C	DJM	1
1,2,4-Trichlorobenzene	< 12	ug/kg	12	40	1	10/18/01	8270C	DJM	1
2,4,6-Trichlorophenol	< 15	ug/kg	15	50	1	10/18/01	8270C	DJM	1
2,4,5-Trichlorophenol	< 10	ug/kg	10	33	1	10/18/01	8270C	DJM	1

U.S. Analytical Lab

J L HOSLER
TEMCO
PO BOX 856
CEDARBURG WI 53012

Project # 1016
Project Name EXFOLIATE SITE OAKFIELD
Invoice # E35010

Report Date *24-Oct-01*

Analyte	Result	Units	LOD	LOQ	Dil	Run Date	Method	Analyst	QC Code
Lab Code 5035010C						**Sample Type**	Soil		
Sample ID MW-6 5-7						**Sample Date**	10/10/01		
VOC's									
Benzene	< 25	ug/kg	6.8	23	1	10/15/01	8260B	CJR	1
Bromobenzene	< 25	ug/kg	14	48	1	10/15/01	8260B	CJR	1
Bromodichloromethane	< 25	ug/kg	5.8	19	1	10/15/01	8260B	CJR	1
tert-Butylbenzene	< 25	ug/kg	7.4	25	1	10/15/01	8260B	CJR	1
sec-Butylbenzene	120	ug/kg	6.1	20	1	10/15/01	8260B	CJR	1
n-Butylbenzene	260	ug/kg	7	23	1	10/15/01	8260B	CJR	1
Carbon Tetrachloride	< 25	ug/kg	10	33	1	10/15/01	8260B	CJR	1
Chlorobenzene	< 25	ug/kg	5.6	19	1	10/15/01	8260B	CJR	1
Chloroethane	< 25	ug/kg	10	34	1	10/15/01	8260B	CJR	4
Chloroform	< 25	ug/kg	4.1	14	1	10/15/01	8260B	CJR	1
Chloromethane	< 25	ug/kg	10	35	1	10/15/01	8260B	CJR	3 7
2-Chlorotoluene	< 25	ug/kg	6.5	22	1	10/15/01	8260B	CJR	1
4-Chlorotoluene	< 25	ug/kg	6.4	21	1	10/15/01	8260B	CJR	1
1,2-Dibromo-3-chloropropane	< 25	ug/kg	18	61	1	10/15/01	8260B	CJR	1
Dibromochloromethane	< 25	ug/kg	9.1	30	1	10/15/01	8260B	CJR	1
1,4-Dichlorobenzene	< 25	ug/kg	11	38	1	10/15/01	8260B	CJR	1
1,3-Dichlorobenzene	< 25	ug/kg	11	36	1	10/15/01	8260B	CJR	1
1,2-Dichlorobenzene	< 25	ug/kg	6	20	1	10/15/01	8260B	CJR	1
Dichlorodifluoromethane	< 25	ug/kg	10	32	1	10/15/01	8260B	CJR	3 7
1,2-Dichloroethane	< 25	ug/kg	3.8	13	1	10/15/01	8260B	CJR	1
1,1-Dichloroethane	< 25	ug/kg	8.3	28	1	10/15/01	8260B	CJR	1
1,1-Dichloroethene	< 25	ug/kg	8.7	29	1	10/15/01	8260B	CJR	1
cis-1,2-Dichloroethene	< 25	ug/kg	9.3	31	1	10/15/01	8260B	CJR	1
trans-1,2-Dichloroethene	< 25	ug/kg	8.8	29	1	10/15/01	8260B	CJR	1
1,2-Dichloropropane	< 25	ug/kg	8.8	29	1	10/15/01	8260B	CJR	1
2,2-Dichloropropane	< 25	ug/kg	10	33	1	10/15/01	8260B	CJR	1
1,3-Dichloropropane	< 25	ug/kg	8.2	27	1	10/15/01	8260B	CJR	1
Di-isopropyl ether	< 25	ug/kg	6.6	22	1	10/15/01	8260B	CJR	1
EDB (1,2-Dibromoethane)	< 25	ug/kg	6	20	1	10/15/01	8260B	CJR	1
Ethylbenzene	180	ug/kg	4.4	15	1	10/15/01	8260B	CJR	1
Hexachlorobutadiene	< 25	ug/kg	19	65	1	10/15/01	8260B	CJR	1
Isopropylbenzene	67	ug/kg	6.6	22	1	10/15/01	8260B	CJR	1
p-Isopropyltoluene	180	ug/kg	4.4	15	1	10/15/01	8260B	CJR	1
Methylene chloride	< 25	ug/kg	9	30	1	10/15/01	8260B	CJR	1
MTBE	< 25	ug/kg	7.6	25	1	10/15/01	8260B	CJR	1

U.S. Analytical Lab

J L HOSLER
TEMCO
PO BOX 856
CEDARBURG WI 53012

Project # 1016
Project Name EXFOLIATE SITE OAKFIELD
Invoice # E35010

Report Date *24-Oct-01*

Analyte	Result	Units	LOD	LOQ	Dil	Run Date	Method	Analyst	QC Code
Lab Code 5035010C						**Sample Type**	Soil		
Sample ID MW-6 5-7						**Sample Date**	10/10/01		
Naphthalene	150	ug/kg	7.7	26	1	10/15/01	8260B	CJR	1
n-Propylbenzene	140	ug/kg	8.2	27	1	10/15/01	8260B	CJR	1
1,1,2,2-Tetrachloroethane	< 25	ug/kg	5.2	17	1	10/15/01	8260B	CJR	1
Tetrachloroethene	< 25	ug/kg	6.6	22	1	10/15/01	8260B	CJR	1
Toluene	< 25	ug/kg	7	23	1	10/15/01	8260B	CJR	1
1,2,4-Trichlorobenzene	< 25	ug/kg	9.1	30	1	10/15/01	8260B	CJR	1
1,2,3-Trichlorobenzene	< 25	ug/kg	11	36	1	10/15/01	8260B	CJR	1
1,1,1-Trichloroethane	< 25	ug/kg	10	33	1	10/15/01	8260B	CJR	1
1,1,2-Trichloroethane	< 25	ug/kg	9.3	31	1	10/15/01	8260B	CJR	1
Trichloroethene	< 25	ug/kg	7.7	26	1	10/15/01	8260B	CJR	1
Trichlorofluoromethane	< 25	ug/kg	15	50	1	10/15/01	8260B	CJR	3 4 7
1,2,4-Trimethylbenzene	1600	ug/kg	6.6	22	1	10/15/01	8260B	CJR	1
1,3,5-Trimethylbenzene	580	ug/kg	3.6	12	1	10/15/01	8260B	CJR	1
Vinyl Chloride	< 25	ug/kg	10	34	1	10/15/01	8260B	CJR	7
m&p-Xylene	810	ug/kg	9.3	31	1	10/15/01	8260B	CJR	1
o-Xylene	46	ug/kg	7	23	1	10/15/01	8260B	CJR	1
Lab Code 5035010D						**Sample Type**	Soil		
Sample ID MW-6 10-12						**Sample Date**	10/10/01		
Inorganic									
General									
Solids Percent	86.1	%			1	10/12/01	5021	JMB	1
Organic									
General									
Diesel Range Organics	< 10	mg/kg	0.38	1.3	1	10/16/01	DRO95	KAH	1
Gasoline Range Organics	< 10	mg/kg	0.78	2.5	1	10/12/01	GRO95	SJV	1
VOC's									
Benzene	< 25	ug/kg	6.8	23	1	10/15/01	8260B	CJR	1
Bromobenzene	< 25	ug/kg	14	48	1	10/15/01	8260B	CJR	1
Bromodichloromethane	< 25	ug/kg	5.8	19	1	10/15/01	8260B	CJR	1
tert-Butylbenzene	< 25	ug/kg	7.4	25	1	10/15/01	8260B	CJR	1
sec-Butylbenzene	< 25	ug/kg	6.1	20	1	10/15/01	8260B	CJR	1
n-Butylbenzene	< 25	ug/kg	7	23	1	10/15/01	8260B	CJR	1
Carbon Tetrachloride	< 25	ug/kg	10	33	1	10/15/01	8260B	CJR	1
Chlorobenzene	< 25	ug/kg	5.6	19	1	10/15/01	8260B	CJR	1
Chloroethane	< 25	ug/kg	10	34	1	10/15/01	8260B	CJR	4

U.S. Analytical Lab

J L HOSLER
TEMCO
PO BOX 856
CEDARBURG WI 53012

Project # 1016
Project Name EXFOLIATE SITE OAKFIELD
Invoice # E35010

Report Date *24-Oct-01*

Lab Code 5035010D **Sample Type** Soil
Sample ID MW-6 10-12 **Sample Date** 10/10/01

Analyte	Result	Units	LOD	LOQ	Dil	Run Date	Method	Analyst	QC Code
Chloroform	< 25	ug/kg	4.1	14	1	10/15/01	8260B	CJR	1
Chloromethane	< 25	ug/kg	10	35	1	10/15/01	8260B	CJR	3 7
2-Chlorotoluene	< 25	ug/kg	6.5	22	1	10/15/01	8260B	CJR	1
4-Chlorotoluene	< 25	ug/kg	6.4	21	1	10/15/01	8260B	CJR	1
1,2-Dibromo-3-chloropropane	< 25	ug/kg	18	61	1	10/15/01	8260B	CJR	1
Dibromochloromethane	< 25	ug/kg	9.1	30	1	10/15/01	8260B	CJR	1
1,4-Dichlorobenzene	< 25	ug/kg	11	38	1	10/15/01	8260B	CJR	1
1,3-Dichlorobenzene	< 25	ug/kg	11	36	1	10/15/01	8260B	CJR	1
1,2-Dichlorobenzene	< 25	ug/kg	6	20	1	10/15/01	8260B	CJR	1
Dichlorodifluoromethane	< 25	ug/kg	10	32	1	10/15/01	8260B	CJR	3 7
1,2-Dichloroethane	< 25	ug/kg	3.8	13	1	10/15/01	8260B	CJR	1
1,1-Dichloroethane	< 25	ug/kg	8.3	28	1	10/15/01	8260B	CJR	1
1,1-Dichloroethene	< 25	ug/kg	8.7	29	1	10/15/01	8260B	CJR	1
cis-1,2-Dichloroethene	< 25	ug/kg	9.3	31	1	10/15/01	8260B	CJR	1
trans-1,2-Dichloroethene	< 25	ug/kg	8.8	29	1	10/15/01	8260B	CJR	1
1,2-Dichloropropane	< 25	ug/kg	8.8	29	1	10/15/01	8260B	CJR	1
2,2-Dichloropropane	< 25	ug/kg	10	33	1	10/15/01	8260B	CJR	1
1,3-Dichloropropane	< 25	ug/kg	8.2	27	1	10/15/01	8260B	CJR	1
Di-isopropyl ether	< 25	ug/kg	6.6	22	1	10/15/01	8260B	CJR	1
EDB (1,2-Dibromoethane)	< 25	ug/kg	6	20	1	10/15/01	8260B	CJR	1
Ethylbenzene	< 25	ug/kg	4.4	15	1	10/15/01	8260B	CJR	1
Hexachlorobutadiene	< 25	ug/kg	19	65	1	10/15/01	8260B	CJR	1
Isopropylbenzene	< 25	ug/kg	6.6	22	1	10/15/01	8260B	CJR	1
p-Isopropyltoluene	< 25	ug/kg	4.4	15	1	10/15/01	8260B	CJR	1
Methylene chloride	< 25	ug/kg	9	30	1	10/15/01	8260B	CJR	1
MTBE	< 25	ug/kg	7.6	25	1	10/15/01	8260B	CJR	1
Naphthalene	< 25	ug/kg	7.7	26	1	10/15/01	8260B	CJR	1
n-Propylbenzene	< 25	ug/kg	8.2	27	1	10/15/01	8260B	CJR	1
1,1,2,2-Tetrachloroethane	< 25	ug/kg	5.2	17	1	10/15/01	8260B	CJR	1
Tetrachloroethene	< 25	ug/kg	6.6	22	1	10/15/01	8260B	CJR	1
Toluene	< 25	ug/kg	7	23	1	10/15/01	8260B	CJR	1
1,2,4-Trichlorobenzene	< 25	ug/kg	9.1	30	1	10/15/01	8260B	CJR	1
1,2,3-Trichlorobenzene	< 25	ug/kg	11	36	1	10/15/01	8260B	CJR	1
1,1,1-Trichloroethane	< 25	ug/kg	10	33	1	10/15/01	8260B	CJR	1
1,1,2-Trichloroethane	< 25	ug/kg	9.3	31	1	10/15/01	8260B	CJR	1
Trichloroethene	< 25	ug/kg	7.7	26	1	10/15/01	8260B	CJR	1
Trichlorofluoromethane	< 25	ug/kg	15	50	1	10/15/01	8260B	CJR	3 4 7

U.S. Analytical Lab

J L HOSLER
TEMCO
PO BOX 856
CEDARBURG WI 53012

Project # 1016
Project Name EXFOLIATE SITE OAKFIELD
Invoice # E35010

Report Date *24-Oct-01*

Analyte	Result	Units	LOD	LOQ	Dil	Run Date	Method	Analyst	QC Code
Lab Code 5035010D						**Sample Type**	Soil		
Sample ID MW-6 10-12						**Sample Date**	10/10/01		
1,2,4-Trimethylbenzene	< 25	ug/kg	6.6	22	1	10/15/01	8260B	CJR	1
1,3,5-Trimethylbenzene	< 25	ug/kg	3.6	12	1	10/15/01	8260B	CJR	1
Vinyl Chloride	< 25	ug/kg	10	34	1	10/15/01	8260B	CJR	7
m&p-Xylene	< 50	ug/kg	9.3	31	1	10/15/01	8260B	CJR	1
o-Xylene	< 25	ug/kg	7	23	1	10/15/01	8260B	CJR	1

LOD Limit of Detection "J" Flag: Analyte detected between LOD and LOQ LOQ Limit of Quantitation

Code	*Comment*
1	All laboratory QC requirements were met for this sample.
2	The duplicate RPD failed to meet acceptable QC limits.
3	The spike recovery failed to meet acceptable QC limits.
4	The check standard failed to meet acceptable QC limits.
5	The blank failed to meet acceptable QC limits.
7	The LCS spike recovery failed to meet acceptable QC limits.
44	Chromatogram indicates possible lube oil contamination.

Authorized Signature

CHAIN OF CUSTODY RECORD

A. lytical Lab
1090 Kennedy Ave. • Kimberly, WI 54136
(920) 735-8295 • FAX 920-739-1738 • 800-490-4902
LAB@USOIL.COM

Rev. Date: 9-09-98

Chain # Nº 13801

Page 1 of 1

Lab I.D. # 5035010

Account No. : Quote No.:

Project #: 1016

Sampler: (signature) J L Hosler

Sample Integrity - To be completed by receiving lab.
Method of Shipment : Courier Temp. of Temp. Blank. ___ °C On Ice: X
Cooler seal intact upon receipt: X Yes ___ No Labcoded By: CSM

Project (Name / Location): EXFOLIATE SITE OAKFIELD WI

Reports To: J.L. HOSLER Invoice To: RANDY MUELLER
Company TEMCO Company EXFOLIATE PROPERTIES LLC
Address P.O. BOX 856 Address 201 MAIN ST
City State Zip CEDARBURG WI 53012 City State Zip OAKFIELD WI
Phone 262-377-3399 Phone 920-583-3565

Sample Handling Request
___ Rush Analysis
Date Required ___
✓ Normal Turn Around

Analysis Requested

Lab I.D.	Sample I.D.	Collection Date	Collection Time	No. of Containers Size and Type	Description*	Preservation	DRO (Mod/TPH)	GRO (Mod/TPH)	PVOC (EPA 8020)	BTEX (EPA 8020)	VOC (EPA 8021)	VOC (EPA 8260)	O&G (EPA 413.1)	PAH (EPA 8310)	Pb	Flash Point	Other Analysis: SVOC (8270)					PID/ FID
5035010A	MW-4 7.5-9.5	10/10	9:00	2 VIALS 16 OZ IP	S	NONE	✓	✓				✓					✓					
B	MW-5 7.5-9.5		12:00	|	|	|	✓	✓				✓					✓					
C	MW-6 5-7		3:00	|	|	|	✓	✓				✓					✓					
D	MW-6 10-12		1	2 VIALS IP	|	|	✓	✓				✓										

Department Use Only
Split Samples: Offered ? ___ Yes ___ No
Accepted? ___ Yes ___ No
Accepted By: ___

Comments/ Special Instructions
*Specify groundwater "GW", Drinking Water "DW", Waste Water "WW", Soil "S", Air "A", etc.
SEND INVOICE TO TEMCO

Department Use Optional for Soil Samples
Disposition of unused portion of sample
Lab Should:
___ Dispose ___ Retain for ___ days
___ Return ___ Other

Relinquished By: (sign)	Time	Date	Received By: (sign)	Time	Date
J L Hosler	9:05	10-11-01	Leo Huss	9:05	10-11-01
Leo Huss	4:45	10-11			

Received in Laboratory By: Christine Miller Time: 16:45 Date: 10/11/01

U.S. Analytical Lab

J L HOSLER
TEMCO
PO BOX 856
CEDARBURG WI 53012

Project # NONE
Project Name EXFOLIATE SITE OAKFIELD
Invoice # E35029

Report Date *29-Oct-01*

Analyte	Result	Units	LOD	LOQ	Dil	Run Date	Method	Analyst	QC Code
Lab Code 5035029A						**Sample Type**	Soil		
Sample ID MW-7 5-7						**Sample Date**	10/11/01		
Inorganic									
General									
Solids Percent	85.2	%			1	10/15/01	5021	JMB	1
Organic									
General									
Diesel Range Organics	5600	mg/kg	3.8	13	10	10/25/01	DRO95	DJM	1 45
Gasoline Range Organics	2600	mg/kg	7.8	25	10	10/15/01	GRO95	SJV	1
Semi Volatiles									
2-Nitroaniline	< 160	ug/kg	160	530	10	10/23/01	8270C	DJM	1
Acenaphthene	< 130	ug/kg	130	430	10	10/23/01	8270C	DJM	1
Acenaphthylene	< 70	ug/kg	70	230	10	10/23/01	8270C	DJM	1
Anthracene	< 110	ug/kg	110	370	10	10/23/01	8270C	DJM	1
Benzo(a)anthracene	< 100	ug/kg	100	330	10	10/23/01	8270C	DJM	1
Benzo(a)pyrene	< 170	ug/kg	170	570	10	10/23/01	8270C	DJM	1
Benzo(b)fluoranthene	< 240	ug/kg	240	800	10	10/23/01	8270C	DJM	1
Benzo(g,h,i)perylene	< 100	ug/kg	100	330	10	10/23/01	8270C	DJM	1
Benzo(k)fluoranthene	< 370	ug/kg	370	1200	10	10/23/01	8270C	DJM	1
Butyl benzyl phthalate	< 140	ug/kg	140	470	10	10/23/01	8270C	DJM	1
Bis(2-chloroethoxy)methane	< 130	ug/kg	130	430	10	10/23/01	8270C	DJM	1
Bis(2-chloroethyl)ether	< 60	ug/kg	60	200	10	10/23/01	8270C	DJM	1
Bis(2-chloroisopropyl)ether	< 80	ug/kg	80	270	10	10/23/01	8270C	DJM	1
Bis(2-ethylhexyl)phthalate	< 960	ug/kg	960	3200	10	10/23/01	8270C	DJM	1
4-Bromophenylphenyl ether	< 120	ug/kg	120	400	10	10/23/01	8270C	DJM	1
Carbazole	< 190	ug/kg	190	630	10	10/23/01	8270C	DJM	1
4-Chloro-3-methylphenol	< 170	ug/kg	170	570	10	10/23/01	8270C	DJM	1
4-Chloroaniline	< 460	ug/kg	460	1500	10	10/23/01	8270C	DJM	7
2-Chloronaphthalene	< 90	ug/kg	90	300	10	10/23/01	8270C	DJM	1
2-Chlorophenol	< 120	ug/kg	120	400	10	10/23/01	8270C	DJM	1
4-Chlorophenylphenyl ether	< 120	ug/kg	120	400	10	10/23/01	8270C	DJM	1
Chrysene	670	ug/kg	100	330	10	10/23/01	8270C	DJM	1
o-Cresol	< 130	ug/kg	130	430	10	10/23/01	8270C	DJM	1
m & p-Cresol	< 140	ug/kg	140	470	10	10/23/01	8270C	DJM	1
Dibenzofuran	< 100	ug/kg	100	330	10	10/23/01	8270C	DJM	1
Dibenzo(a,h)anthracene	< 90	ug/kg	90	300	10	10/23/01	8270C	DJM	1
1,4-Dichlorobenzene	< 110	ug/kg	110	370	10	10/23/01	8270C	DJM	1
1,3-Dichlorobenzene	< 70	ug/kg	70	230	10	10/23/01	8270C	DJM	1

CHAIN OF CUSTODY RECORD

Rev. Date: 9-09-98

A lytical Lab
1090 Kennedy Ave. • Kimberly, WI 54136
(920) 735-8295 • FAX 920-739-1738 • 800-490-4902
LAB@USOIL.COM

Chain # № 13802

Page 1 of 1

Lab I.D. # 5035039

Account No. : Quote No.:

Project #:

Sampler: (signature) J L Hosler

Sample Integrity - To be completed by receiving lab.
Method of Shipment : Courier Temp. of Temp. Blank. ____ °C On Ice: X
Cooler seal intact upon receipt: X Yes ____ No Labcoded By: C&M

Project (Name / Location): EXFOLIATE SITE OAKFIELD WI

Reports To: J.L. HOSLER Invoice To: RANDY MUELLER
Company TEMCO Company EXFOLIATE PROPERTIES LLC
Address P.O. BOX 856 Address 201 MAIN ST
City State Zip CEDARBURG WI 53012 City State Zip OAKFIELD WI
Phone 262-377-3399 Phone

Sample Handling Request
___ Rush Analysis
Date Required ____
✓ Normal Turn Around

Analysis Requested

Lab I.D.	Sample I.D.	Collection Date	Collection Time	No. of Containers Size and Type	Description*	Preservation	DRO (Mod/TPH)	GRO (Mod/TPH)	PVOC (EPA 8020)	BTEX (EPA 8020)	VOC (EPA 8021)	VOC (EPA 8260)	O&G (EPA 413.1)	PAH (EPA 8310)	Pb	Flash Point	Other Analysis: SVOC 8270						PID/ FID
5035039 A	MW-7 5-7	10/11	9:00	3G 1P	S	NONE	✓	✓				✓					✓						
B	MW-7 7.5-9.5			2G 1P			✓	✓				✓											
C	MW-7 15-17			2G								✓											
D	MW-8 7.5-9.5		12:00	3G 1P			✓	✓				✓					✓						
E	MW-8 20-22			2G								✓											
F	MW-9 7.5-9.5		3:00	3G 1P			✓	✓				✓					✓						
G	MW-9 15-17			2G								✓											

Department Use Only
Split Samples: Offered ? ____ Yes ____ No
Accepted? ____ Yes ____ No
Accepted By: ____

Comments/ Special Instructions
*Specify groundwater "GW", Drinking Water "DW", Waste Water "WW", Soil "S", Air "A", etc.

SEND INVOICE TO TEMCO

Department Use Optional for Soil Samples
Disposition of unused portion of sample
Lab Should:
____ Dispose ____ Retain for ___ days
____ Return ____ Other

Relinquished By: (sign)	Time	Date	Received By: (sign)	Time	Date
J L Hosler	9:10	10-12-01	Geo Huss	9:10	10-12-01
Geo Huss	3:20	10-12-01			

Received in Laboratory By: [illegible] Time: 15:30 Date: 10/12/01

U.S. Analytical Lab

J L HOSLER
TEMCO
PO BOX 856
CEDARBURG WI 53012

Project # NONE
Project Name EXFOLIATE SITE OAKFIELD
Invoice # E35029

Report Date *29-Oct-01*

Analyte	Result	Units	LOD	LOQ	Dil	Run Date	Method	Analyst	QC Code
Lab Code 5035029A						**Sample Type**	Soil		
Sample ID MW-7 5-7						**Sample Date**	10/11/01		
1,2-Dichlorobenzene	< 70	ug/kg	70	230	10	10/23/01	8270C	DJM	1
3,3'-Dichlorobenzidine	< 1600	ug/kg	1600	5300	10	10/23/01	8270C	DJM	7
2,4-Dichlorophenol	< 90	ug/kg	90	300	10	10/23/01	8270C	DJM	1
Diethyl phthalate	< 100	ug/kg	100	330	10	10/23/01	8270C	DJM	1
Dimethyl phthalate	< 110	ug/kg	110	370	10	10/23/01	8270C	DJM	1
2,4-Dimethylphenol	< 240	ug/kg	240	800	10	10/23/01	8270C	DJM	1
Di-n-butyl phthalate	< 690	ug/kg	690	2300	10	10/23/01	8270C	DJM	2 5
2,4-Dinitrophenol	< 2200	ug/kg	2200	7300	10	10/23/01	8270C	DJM	2 4 7
2,6-Dinitrotoluene	< 130	ug/kg	130	430	10	10/23/01	8270C	DJM	1
2,4-Dinitrotoluene	< 110	ug/kg	110	370	10	10/23/01	8270C	DJM	1
Di-n-octyl phthalate	< 340	ug/kg	340	1100	10	10/23/01	8270C	DJM	1
Fluoranthene	< 90	ug/kg	90	300	10	10/23/01	8270C	DJM	1
Fluorene	210 "J"	ug/kg	110	370	10	10/23/01	8270C	DJM	1
Hexachlorobenzene	< 120	ug/kg	120	400	10	10/23/01	8270C	DJM	1
Hexachlorobutadiene	< 100	ug/kg	100	330	10	10/23/01	8270C	DJM	1
Hexachlorocyclopentadiene	< 1600	ug/kg	1600	5300	10	10/23/01	8270C	DJM	3 4 7
Hexachloroethane	< 150	ug/kg	150	500	10	10/23/01	8270C	DJM	1
Indeno(1,2,3-cd)pyrene	< 130	ug/kg	130	430	10	10/23/01	8270C	DJM	1
Isophorone	< 120	ug/kg	120	400	10	10/23/01	8270C	DJM	1
2-Methyl naphthalene	790	ug/kg	170	570	10	10/23/01	8270C	DJM	1
2-Methyl-4,6-dinitrophenol	< 1100	ug/kg	1100	3700	10	10/23/01	8270C	DJM	4
Naphthalene	2500	ug/kg	100	330	10	10/23/01	8270C	DJM	1
3-Nitroaniline	< 360	ug/kg	360	1200	10	10/23/01	8270C	DJM	1
4-Nitroaniline	< 120	ug/kg	120	400	10	10/23/01	8270C	DJM	1
Nitrobenzene	< 200	ug/kg	200	670	10	10/23/01	8270C	DJM	1
2-Nitrophenol	< 110	ug/kg	110	370	10	10/23/01	8270C	DJM	1
4-Nitrophenol	< 980	ug/kg	980	3300	10	10/23/01	8270C	DJM	3 4 7
n-Nitrosodi-n-propylamine	< 190	ug/kg	190	630	10	10/23/01	8270C	DJM	1
n-Nitrosodiphenylamine	< 240	ug/kg	240	800	10	10/23/01	8270C	DJM	1
Pentachlorophenol	< 690	ug/kg	690	2300	10	10/23/01	8270C	DJM	1
Phenanthrene	1200	ug/kg	120	400	10	10/23/01	8270C	DJM	1
Phenol	< 150	ug/kg	150	500	10	10/23/01	8270C	DJM	1
Pyrene	< 130	ug/kg	130	430	10	10/23/01	8270C	DJM	1
1,2,4-Trichlorobenzene	< 120	ug/kg	120	400	10	10/23/01	8270C	DJM	1
2,4,6-Trichlorophenol	< 150	ug/kg	150	500	10	10/23/01	8270C	DJM	1
2,4,5-Trichlorophenol	< 100	ug/kg	100	330	10	10/23/01	8270C	DJM	1

U.S. Analytical Lab

J L HOSLER
TEMCO
PO BOX 856
CEDARBURG WI 53012

Project # NONE
Project Name EXFOLIATE SITE OAKFIELD
Invoice # E35029

Report Date *29-Oct-01*

Analyte	Result	Units	LOD	LOQ	Dil	Run Date	Method	Analyst	QC Code
Lab Code 5035029A						**Sample Type**	Soil		
Sample ID MW-7 5-7						**Sample Date**	10/11/01		
VOC's									
Benzene	< 250	ug/kg	68	230	10	10/17/01	8260B	CJR	1
Bromobenzene	< 250	ug/kg	140	480	10	10/17/01	8260B	CJR	1
Bromodichloromethane	< 250	ug/kg	58	190	10	10/17/01	8260B	CJR	1
tert-Butylbenzene	1000	ug/kg	74	250	10	10/17/01	8260B	CJR	1
sec-Butylbenzene	3900	ug/kg	61	200	10	10/17/01	8260B	CJR	1
n-Butylbenzene	7500	ug/kg	70	230	10	10/17/01	8260B	CJR	1
Carbon Tetrachloride	< 250	ug/kg	100	330	10	10/17/01	8260B	CJR	4
Chlorobenzene	< 250	ug/kg	56	190	10	10/17/01	8260B	CJR	1
Chloroethane	< 250	ug/kg	100	340	10	10/17/01	8260B	CJR	3 4 7
Chloroform	< 250	ug/kg	41	140	10	10/17/01	8260B	CJR	1
Chloromethane	< 250	ug/kg	100	350	10	10/17/01	8260B	CJR	3 7
2-Chlorotoluene	< 250	ug/kg	65	220	10	10/17/01	8260B	CJR	1
4-Chlorotoluene	< 250	ug/kg	64	210	10	10/17/01	8260B	CJR	1
1,2-Dibromo-3-chloropropane	< 250	ug/kg	180	610	10	10/17/01	8260B	CJR	1
Dibromochloromethane	< 250	ug/kg	91	300	10	10/17/01	8260B	CJR	1
1,4-Dichlorobenzene	< 250	ug/kg	110	380	10	10/17/01	8260B	CJR	1
1,3-Dichlorobenzene	< 250	ug/kg	110	360	10	10/17/01	8260B	CJR	1
1,2-Dichlorobenzene	< 250	ug/kg	60	200	10	10/17/01	8260B	CJR	1
Dichlorodifluoromethane	< 250	ug/kg	100	320	10	10/17/01	8260B	CJR	3 4 7
1,2-Dichloroethane	< 250	ug/kg	38	130	10	10/17/01	8260B	CJR	1
1,1-Dichloroethane	< 250	ug/kg	83	280	10	10/17/01	8260B	CJR	1
1,1-Dichloroethene	< 250	ug/kg	87	290	10	10/17/01	8260B	CJR	1
cis-1,2-Dichloroethene	< 250	ug/kg	93	310	10	10/17/01	8260B	CJR	1
trans-1,2-Dichloroethene	< 250	ug/kg	88	290	10	10/17/01	8260B	CJR	1
1,2-Dichloropropane	< 250	ug/kg	88	290	10	10/17/01	8260B	CJR	1
2,2-Dichloropropane	< 250	ug/kg	100	330	10	10/17/01	8260B	CJR	1
1,3-Dichloropropane	< 250	ug/kg	82	270	10	10/17/01	8260B	CJR	1
Di-isopropyl ether	< 250	ug/kg	66	220	10	10/17/01	8260B	CJR	1
EDB (1,2-Dibromoethane)	< 250	ug/kg	60	200	10	10/17/01	8260B	CJR	1
Ethylbenzene	850	ug/kg	44	150	10	10/17/01	8260B	CJR	1
Hexachlorobutadiene	< 250	ug/kg	190	650	10	10/17/01	8260B	CJR	1
Isopropylbenzene	1700	ug/kg	66	220	10	10/17/01	8260B	CJR	1
p-Isopropyltoluene	5200	ug/kg	44	150	10	10/17/01	8260B	CJR	1
Methylene chloride	< 250	ug/kg	90	300	10	10/17/01	8260B	CJR	1
MTBE	< 250	ug/kg	76	250	10	10/17/01	8260B	CJR	1

U.S. Analytical Lab

J L HOSLER
TEMCO
PO BOX 856
CEDARBURG WI 53012

Project # NONE
Project Name EXFOLIATE SITE OAKFIELD
Invoice # E35029

Report Date *29-Oct-01*

Analyte	Result	Units	LOD	LOQ	Dil	Run Date	Method	Analyst	QC Code
Lab Code 5035029A						**Sample Type**	Soil		
Sample ID MW-7 5-7						**Sample Date**	10/11/01		
Naphthalene	2100	ug/kg	77	260	10	10/17/01	8260B	CJR	1
n-Propylbenzene	4400	ug/kg	82	270	10	10/17/01	8260B	CJR	1
1,1,2,2-Tetrachloroethane	<250	ug/kg	52	170	10	10/17/01	8260B	CJR	1
Tetrachloroethene	<250	ug/kg	66	220	10	10/17/01	8260B	CJR	1
Toluene	<250	ug/kg	70	230	10	10/17/01	8260B	CJR	1
1,2,4-Trichlorobenzene	<250	ug/kg	91	300	10	10/17/01	8260B	CJR	1
1,2,3-Trichlorobenzene	<250	ug/kg	110	360	10	10/17/01	8260B	CJR	1
1,1,1-Trichloroethane	260 "J"	ug/kg	100	330	10	10/17/01	8260B	CJR	1
1,1,2-Trichloroethane	<250	ug/kg	93	310	10	10/17/01	8260B	CJR	1
Trichloroethene	<250	ug/kg	77	260	10	10/17/01	8260B	CJR	1
Trichlorofluoromethane	<250	ug/kg	150	500	10	10/17/01	8260B	CJR	3 4 7
1,2,4-Trimethylbenzene	48000	ug/kg	66	220	10	10/17/01	8260B	CJR	1
1,3,5-Trimethylbenzene	18000	ug/kg	36	120	10	10/17/01	8260B	CJR	1
Vinyl Chloride	<250	ug/kg	100	340	10	10/17/01	8260B	CJR	7
m&p-Xylene	4400	ug/kg	93	310	10	10/17/01	8260B	CJR	1
o-Xylene	4000	ug/kg	70	230	10	10/17/01	8260B	CJR	1
Lab Code 5035029B						**Sample Type**	Soil		
Sample ID MW-7 7.5-9.5						**Sample Date**	10/11/01		
Inorganic									
General									
Solids Percent	90.0	%			1	10/15/01	5021	JMB	1
Organic									
General									
Diesel Range Organics	410	mg/kg	0.38	1.3	1	10/18/01	DRO95	KAH	1 45
Gasoline Range Organics	160	mg/kg	0.78	2.5	1	10/15/01	GRO95	SJV	1
VOC's									
Benzene	<25	ug/kg	6.8	23	1	10/17/01	8260B	CJR	1
Bromobenzene	<25	ug/kg	14	48	1	10/17/01	8260B	CJR	1
Bromodichloromethane	<25	ug/kg	5.8	19	1	10/17/01	8260B	CJR	1
tert-Butylbenzene	89	ug/kg	7.4	25	1	10/17/01	8260B	CJR	1
sec-Butylbenzene	300	ug/kg	6.1	20	1	10/17/01	8260B	CJR	1
n-Butylbenzene	570	ug/kg	7	23	1	10/17/01	8260B	CJR	1
Carbon Tetrachloride	<25	ug/kg	10	33	1	10/17/01	8260B	CJR	4
Chlorobenzene	<25	ug/kg	5.6	19	1	10/17/01	8260B	CJR	1
Chloroethane	580	ug/kg	10	34	1	10/17/01	8260B	CJR	3 4 7

U.S. Analytical Lab

J L HOSLER
TEMCO
PO BOX 856
CEDARBURG WI 53012

Project # NONE
Project Name EXFOLIATE SITE OAKFIELD
Invoice # E35029

Report Date *29-Oct-01*

Analyte	Result	Units	LOD	LOQ	Dil	Run Date	Method	Analyst	QC Code
Lab Code 5035029B						**Sample Type** Soil			
Sample ID MW-7 7.5-9.5						**Sample Date** 10/11/01			
Chloroform	< 25	ug/kg	4.1	14	1	10/17/01	8260B	CJR	1
Chloromethane	< 25	ug/kg	10	35	1	10/17/01	8260B	CJR	3 7
2-Chlorotoluene	< 25	ug/kg	6.5	22	1	10/17/01	8260B	CJR	1
4-Chlorotoluene	< 25	ug/kg	6.4	21	1	10/17/01	8260B	CJR	1
1,2-Dibromo-3-chloropropane	< 25	ug/kg	18	61	1	10/17/01	8260B	CJR	1
Dibromochloromethane	< 25	ug/kg	9.1	30	1	10/17/01	8260B	CJR	1
1,4-Dichlorobenzene	< 25	ug/kg	11	38	1	10/17/01	8260B	CJR	1
1,3-Dichlorobenzene	< 25	ug/kg	11	36	1	10/17/01	8260B	CJR	1
1,2-Dichlorobenzene	< 25	ug/kg	6	20	1	10/17/01	8260B	CJR	1
Dichlorodifluoromethane	< 25	ug/kg	10	32	1	10/17/01	8260B	CJR	3 4 7
1,2-Dichloroethane	180	ug/kg	3.8	13	1	10/17/01	8260B	CJR	1
1,1-Dichloroethane	510	ug/kg	8.3	28	1	10/17/01	8260B	CJR	1
1,1-Dichloroethene	51	ug/kg	8.7	29	1	10/17/01	8260B	CJR	1
cis-1,2-Dichloroethene	1200	ug/kg	9.3	31	1	10/17/01	8260B	CJR	1
trans-1,2-Dichloroethene	< 25	ug/kg	8.8	29	1	10/17/01	8260B	CJR	1
1,2-Dichloropropane	< 25	ug/kg	8.8	29	1	10/17/01	8260B	CJR	1
2,2-Dichloropropane	< 25	ug/kg	10	33	1	10/17/01	8260B	CJR	1
1,3-Dichloropropane	< 25	ug/kg	8.2	27	1	10/17/01	8260B	CJR	1
Di-isopropyl ether	< 25	ug/kg	6.6	22	1	10/17/01	8260B	CJR	1
EDB (1,2-Dibromoethane)	< 25	ug/kg	6	20	1	10/17/01	8260B	CJR	1
Ethylbenzene	< 25	ug/kg	4.4	15	1	10/17/01	8260B	CJR	1
Hexachlorobutadiene	< 25	ug/kg	19	65	1	10/17/01	8260B	CJR	1
Isopropylbenzene	93	ug/kg	6.6	22	1	10/17/01	8260B	CJR	1
p-Isopropyltoluene	120	ug/kg	4.4	15	1	10/17/01	8260B	CJR	1
Methylene chloride	< 25	ug/kg	9	30	1	10/17/01	8260B	CJR	1
MTBE	< 25	ug/kg	7.6	25	1	10/17/01	8260B	CJR	1
Naphthalene	130	ug/kg	7.7	26	1	10/17/01	8260B	CJR	1
n-Propylbenzene	200	ug/kg	8.2	27	1	10/17/01	8260B	CJR	1
1,1,2,2-Tetrachloroethane	< 25	ug/kg	5.2	17	1	10/17/01	8260B	CJR	1
Tetrachloroethene	< 25	ug/kg	6.6	22	1	10/17/01	8260B	CJR	1
Toluene	< 25	ug/kg	7	23	1	10/17/01	8260B	CJR	1
1,2,4-Trichlorobenzene	< 25	ug/kg	9.1	30	1	10/17/01	8260B	CJR	1
1,2,3-Trichlorobenzene	< 25	ug/kg	11	36	1	10/17/01	8260B	CJR	1
1,1,1-Trichloroethane	58	ug/kg	10	33	1	10/17/01	8260B	CJR	1
1,1,2-Trichloroethane	< 25	ug/kg	9.3	31	1	10/17/01	8260B	CJR	1
Trichloroethene	170	ug/kg	7.7	26	1	10/17/01	8260B	CJR	1
Trichlorofluoromethane	< 25	ug/kg	15	50	1	10/17/01	8260B	CJR	3 4 7

U.S. Analytical Lab

J L HOSLER
TEMCO
PO BOX 856
CEDARBURG WI 53012

Project # NONE
Project Name EXFOLIATE SITE OAKFIELD
Invoice # E35029

Report Date *29-Oct-01*

Analyte	Result	Units	LOD	LOQ	Dil	Run Date	Method	Analyst	QC Code
Lab Code 5035029B						**Sample Type** Soil			
Sample ID MW-7 7.5-9.5						**Sample Date** 10/11/01			
1,2,4-Trimethylbenzene	2600	ug/kg	6.6	22	1	10/17/01	8260B	CJR	1
1,3,5-Trimethylbenzene	1100	ug/kg	3.6	12	1	10/17/01	8260B	CJR	1
Vinyl Chloride	42	ug/kg	10	34	1	10/17/01	8260B	CJR	7
m&p-Xylene	< 50	ug/kg	9.3	31	1	10/17/01	8260B	CJR	1
o-Xylene	200	ug/kg	7	23	1	10/17/01	8260B	CJR	1
Lab Code 5035029C						**Sample Type** Soil			
Sample ID MW-7 15-17						**Sample Date** 10/11/01			
Inorganic									
General									
Solids Percent	87.5	%			1	10/15/01	5021	JMB	1
Organic									
VOC's									
Benzene	< 2500	ug/kg	680	2300	100	10/18/01	8260B	CJR	1
Bromobenzene	< 2500	ug/kg	1400	4800	100	10/18/01	8260B	CJR	1
Bromodichloromethane	< 2500	ug/kg	580	1900	100	10/18/01	8260B	CJR	1
tert-Butylbenzene	< 2500	ug/kg	740	2500	100	10/18/01	8260B	CJR	1
sec-Butylbenzene	< 2500	ug/kg	610	2000	100	10/18/01	8260B	CJR	1
n-Butylbenzene	< 2500	ug/kg	700	2300	100	10/18/01	8260B	CJR	1
Carbon Tetrachloride	< 2500	ug/kg	1000	3300	100	10/18/01	8260B	CJR	3 4 7
Chlorobenzene	< 2500	ug/kg	560	1900	100	10/18/01	8260B	CJR	1
Chloroethane	< 2500	ug/kg	1000	3400	100	10/18/01	8260B	CJR	4
Chloroform	< 2500	ug/kg	410	1400	100	10/18/01	8260B	CJR	1
Chloromethane	< 2500	ug/kg	1000	3500	100	10/18/01	8260B	CJR	3 7
2-Chlorotoluene	< 2500	ug/kg	650	2200	100	10/18/01	8260B	CJR	1
4-Chlorotoluene	< 2500	ug/kg	640	2100	100	10/18/01	8260B	CJR	1
1,2-Dibromo-3-chloropropane	< 2500	ug/kg	1800	6100	100	10/18/01	8260B	CJR	1
Dibromochloromethane	< 2500	ug/kg	910	3000	100	10/18/01	8260B	CJR	1
1,4-Dichlorobenzene	< 2500	ug/kg	1100	3800	100	10/18/01	8260B	CJR	1
1,3-Dichlorobenzene	< 2500	ug/kg	1100	3600	100	10/18/01	8260B	CJR	1
1,2-Dichlorobenzene	< 2500	ug/kg	600	2000	100	10/18/01	8260B	CJR	1
Dichlorodifluoromethane	< 2500	ug/kg	1000	3200	100	10/18/01	8260B	CJR	3 7
1,2-Dichloroethane	< 2500	ug/kg	380	1300	100	10/18/01	8260B	CJR	1
1,1-Dichloroethane	< 2500	ug/kg	830	2800	100	10/18/01	8260B	CJR	1
1,1-Dichloroethene	< 2500	ug/kg	870	2900	100	10/18/01	8260B	CJR	1
cis-1,2-Dichloroethene	13000	ug/kg	930	3100	100	10/18/01	8260B	CJR	1

U.S. Analytical Lab

J L HOSLER
TEMCO
PO BOX 856
CEDARBURG WI 53012

Project # NONE
Project Name EXFOLIATE SITE OAKFIELD
Invoice # E35029

Report Date *29-Oct-01*

Analyte	Result	Units	LOD	LOQ	Dil	Run Date	Method	Analyst	QC Code
Lab Code 5035029C						**Sample Type**	Soil		
Sample ID MW-7 15-17						**Sample Date**	10/11/01		
trans-1,2-Dichloroethene	< 2500	ug/kg	880	2900	100	10/18/01	8260B	CJR	1
1,2-Dichloropropane	< 2500	ug/kg	880	2900	100	10/18/01	8260B	CJR	1
2,2-Dichloropropane	< 2500	ug/kg	1000	3300	100	10/18/01	8260B	CJR	1
1,3-Dichloropropane	< 2500	ug/kg	820	2700	100	10/18/01	8260B	CJR	1
Di-isopropyl ether	< 2500	ug/kg	660	2200	100	10/18/01	8260B	CJR	1
EDB (1,2-Dibromoethane)	< 2500	ug/kg	600	2000	100	10/18/01	8260B	CJR	1
Ethylbenzene	< 2500	ug/kg	440	1500	100	10/18/01	8260B	CJR	1
Hexachlorobutadiene	< 2500	ug/kg	1900	6500	100	10/18/01	8260B	CJR	1
Isopropylbenzene	< 2500	ug/kg	660	2200	100	10/18/01	8260B	CJR	1
p-Isopropyltoluene	< 2500	ug/kg	440	1500	100	10/18/01	8260B	CJR	1
Methylene chloride	< 2500	ug/kg	900	3000	100	10/18/01	8260B	CJR	1
MTBE	< 2500	ug/kg	760	2500	100	10/18/01	8260B	CJR	1
Naphthalene	< 2500	ug/kg	770	2600	100	10/18/01	8260B	CJR	1
n-Propylbenzene	< 2500	ug/kg	820	2700	100	10/18/01	8260B	CJR	1
1,1,2,2-Tetrachloroethane	< 2500	ug/kg	520	1700	100	10/18/01	8260B	CJR	1
Tetrachloroethene	< 2500	ug/kg	660	2200	100	10/18/01	8260B	CJR	1
Toluene	< 2500	ug/kg	700	2300	100	10/18/01	8260B	CJR	1
1,2,4-Trichlorobenzene	< 2500	ug/kg	910	3000	100	10/18/01	8260B	CJR	1
1,2,3-Trichlorobenzene	< 2500	ug/kg	1100	3600	100	10/18/01	8260B	CJR	1
1,1,1-Trichloroethane	< 2500	ug/kg	1000	3300	100	10/18/01	8260B	CJR	1
1,1,2-Trichloroethane	< 2500	ug/kg	930	3100	100	10/18/01	8260B	CJR	1
Trichloroethene	120000	ug/kg	770	2600	100	10/18/01	8260B	CJR	1
Trichlorofluoromethane	< 2500	ug/kg	1500	5000	100	10/18/01	8260B	CJR	3 4 7
1,2,4-Trimethylbenzene	< 2500	ug/kg	660	2200	100	10/18/01	8260B	CJR	1
1,3,5-Trimethylbenzene	< 2500	ug/kg	360	1200	100	10/18/01	8260B	CJR	1
Vinyl Chloride	< 2500	ug/kg	1000	3400	100	10/18/01	8260B	CJR	7
m&p-Xylene	< 5000	ug/kg	930	3100	100	10/18/01	8260B	CJR	1
o-Xylene	< 2500	ug/kg	700	2300	100	10/18/01	8260B	CJR	1
Lab Code 5035029D						**Sample Type**	Soil		
Sample ID MW-8 7.5-9.5						**Sample Date**	10/11/01		
Inorganic									
General									
Solids Percent	89.7	%			1	10/15/01	5021	JMB	1
Organic									
General									

U.S. Analytical Lab

J L HOSLER
TEMCO
PO BOX 856
CEDARBURG WI 53012

Project # NONE
Project Name EXFOLIATE SITE OAKFIELD
Invoice # E35029

Report Date *29-Oct-01*

Analyte	Result	Units	LOD	LOQ	Dil	Run Date	Method	Analyst	QC Code
Lab Code 5035029D						**Sample Type**	Soil		
Sample ID MW-8 7.5-9.5						**Sample Date**	10/11/01		
Diesel Range Organics	10	mg/kg	0.38	1.3	1	10/18/01	DRO95	KAH	1 44
Gasoline Range Organics	< 10	mg/kg	0.78	2.5	1	10/15/01	GRO95	SJV	1
Semi Volatiles									
2-Nitroaniline	< 16	ug/kg	16	53	1	10/19/01	8270C	DJM	1
Acenaphthene	< 13	ug/kg	13	43	1	10/19/01	8270C	DJM	1
Acenaphthylene	< 7	ug/kg	7	23	1	10/19/01	8270C	DJM	1
Anthracene	< 11	ug/kg	11	37	1	10/19/01	8270C	DJM	1
Benzo(a)anthracene	< 10	ug/kg	10	33	1	10/19/01	8270C	DJM	1
Benzo(a)pyrene	< 17	ug/kg	17	57	1	10/19/01	8270C	DJM	1
Benzo(b)fluoranthene	< 24	ug/kg	24	80	1	10/19/01	8270C	DJM	1
Benzo(g,h,i)perylene	10 "J"	ug/kg	10	33	1	10/19/01	8270C	DJM	1
Benzo(k)fluoranthene	< 37	ug/kg	37	120	1	10/19/01	8270C	DJM	1
Butyl benzyl phthalate	< 14	ug/kg	14	47	1	10/19/01	8270C	DJM	1
Bis(2-chloroethoxy)methane	< 13	ug/kg	13	43	1	10/19/01	8270C	DJM	1
Bis(2-chloroethyl)ether	< 6	ug/kg	6	20	1	10/19/01	8270C	DJM	1
Bis(2-chloroisopropyl)ether	< 8	ug/kg	8	27	1	10/19/01	8270C	DJM	1
Bis(2-ethylhexyl)phthalate	< 96	ug/kg	96	320	1	10/19/01	8270C	DJM	1
4-Bromophenylphenyl ether	< 12	ug/kg	12	40	1	10/19/01	8270C	DJM	1
Carbazole	< 19	ug/kg	19	63	1	10/19/01	8270C	DJM	1
4-Chloro-3-methylphenol	< 17	ug/kg	17	57	1	10/19/01	8270C	DJM	1
4-Chloroaniline	< 46	ug/kg	46	150	1	10/19/01	8270C	DJM	7
2-Chloronaphthalene	< 9	ug/kg	9	30	1	10/19/01	8270C	DJM	1
2-Chlorophenol	< 12	ug/kg	12	40	1	10/19/01	8270C	DJM	1
4-Chlorophenylphenyl ether	< 12	ug/kg	12	40	1	10/19/01	8270C	DJM	1
Chrysene	43	ug/kg	10	33	1	10/19/01	8270C	DJM	1
o-Cresol	< 13	ug/kg	13	43	1	10/19/01	8270C	DJM	1
m & p-Cresol	< 14	ug/kg	14	47	1	10/19/01	8270C	DJM	1
Dibenzofuran	< 10	ug/kg	10	33	1	10/19/01	8270C	DJM	1
Dibenzo(a,h)anthracene	< 9	ug/kg	9	30	1	10/19/01	8270C	DJM	1
1,4-Dichlorobenzene	< 11	ug/kg	11	37	1	10/19/01	8270C	DJM	1
1,3-Dichlorobenzene	< 7	ug/kg	7	23	1	10/19/01	8270C	DJM	1
1,2-Dichlorobenzene	< 7	ug/kg	7	23	1	10/19/01	8270C	DJM	1
3,3'-Dichlorobenzidine	< 160	ug/kg	160	530	1	10/19/01	8270C	DJM	7
2,4-Dichlorophenol	< 9	ug/kg	9	30	1	10/19/01	8270C	DJM	1
Diethyl phthalate	< 10	ug/kg	10	33	1	10/19/01	8270C	DJM	1
Dimethyl phthalate	< 11	ug/kg	11	37	1	10/19/01	8270C	DJM	1

U.S. Analytical Lab

J L HOSLER
TEMCO
PO BOX 856
CEDARBURG WI 53012

Project # NONE
Project Name EXFOLIATE SITE OAKFIELD
Invoice # E35029

Report Date *29-Oct-01*

Analyte	Result	Units	LOD	LOQ	Dil	Run Date	Method	Analyst	QC Code
Lab Code 5035029D						**Sample Type**	Soil		
Sample ID MW-8 7.5-9.5						**Sample Date**	10/11/01		
2,4-Dimethylphenol	< 24	ug/kg	24	80	1	10/19/01	8270C	DJM	1
Di-n-butyl phthalate	< 69	ug/kg	69	230	1	10/19/01	8270C	DJM	2 5
2,4-Dinitrophenol	< 220	ug/kg	220	730	1	10/19/01	8270C	DJM	2 7
2,6-Dinitrotoluene	< 13	ug/kg	13	43	1	10/19/01	8270C	DJM	1
2,4-Dinitrotoluene	< 11	ug/kg	11	37	1	10/19/01	8270C	DJM	1
Di-n-octyl phthalate	< 34	ug/kg	34	110	1	10/19/01	8270C	DJM	1
Fluoranthene	< 9	ug/kg	9	30	1	10/19/01	8270C	DJM	1
Fluorene	< 11	ug/kg	11	37	1	10/19/01	8270C	DJM	1
Hexachlorobenzene	< 12	ug/kg	12	40	1	10/19/01	8270C	DJM	1
Hexachlorobutadiene	< 10	ug/kg	10	33	1	10/19/01	8270C	DJM	1
Hexachlorocyclopentadiene	< 160	ug/kg	160	530	1	10/19/01	8270C	DJM	3 4 7
Hexachloroethane	< 15	ug/kg	15	50	1	10/19/01	8270C	DJM	1
Indeno(1,2,3-cd)pyrene	< 13	ug/kg	13	43	1	10/19/01	8270C	DJM	1
Isophorone	< 12	ug/kg	12	40	1	10/19/01	8270C	DJM	1
2-Methyl naphthalene	< 17	ug/kg	17	57	1	10/19/01	8270C	DJM	1
2-Methyl-4,6-dinitrophenol	< 110	ug/kg	110	370	1	10/19/01	8270C	DJM	4
Naphthalene	< 10	ug/kg	10	33	1	10/19/01	8270C	DJM	1
3-Nitroaniline	< 36	ug/kg	36	120	1	10/19/01	8270C	DJM	1
4-Nitroaniline	< 12	ug/kg	12	40	1	10/19/01	8270C	DJM	1
Nitrobenzene	< 20	ug/kg	20	67	1	10/19/01	8270C	DJM	1
2-Nitrophenol	< 11	ug/kg	11	37	1	10/19/01	8270C	DJM	1
4-Nitrophenol	< 98	ug/kg	98	330	1	10/19/01	8270C	DJM	3 4 7
n-Nitrosodi-n-propylamine	< 19	ug/kg	19	63	1	10/19/01	8270C	DJM	1
n-Nitrosodiphenylamine	< 24	ug/kg	24	80	1	10/19/01	8270C	DJM	1
Pentachlorophenol	< 69	ug/kg	69	230	1	10/19/01	8270C	DJM	1
Phenanthrene	19 "J"	ug/kg	12	40	1	10/19/01	8270C	DJM	1
Phenol	< 15	ug/kg	15	50	1	10/19/01	8270C	DJM	1
Pyrene	27 "J"	ug/kg	13	43	1	10/19/01	8270C	DJM	1
1,2,4-Trichlorobenzene	< 12	ug/kg	12	40	1	10/19/01	8270C	DJM	1
2,4,6-Trichlorophenol	< 15	ug/kg	15	50	1	10/19/01	8270C	DJM	1
2,4,5-Trichlorophenol	< 10	ug/kg	10	33	1	10/19/01	8270C	DJM	1
VOC's									
Benzene	< 25	ug/kg	6.8	23	1	10/18/01	8260B	CJR	1
Bromobenzene	< 25	ug/kg	14	48	1	10/18/01	8260B	CJR	1
Bromodichloromethane	< 25	ug/kg	5.8	19	1	10/18/01	8260B	CJR	1
tert-Butylbenzene	< 25	ug/kg	7.4	25	1	10/18/01	8260B	CJR	1

U.S. Analytical Lab

J L HOSLER
TEMCO
PO BOX 856
CEDARBURG WI 53012

Project # NONE
Project Name EXFOLIATE SITE OAKFIELD
Invoice # E35029

Report Date *29-Oct-01*

Lab Code 5035029D — **Sample Type** Soil
Sample ID MW-8 7.5-9.5 — **Sample Date** 10/11/01

Analyte	Result	Units	LOD	LOQ	Dil	Run Date	Method	Analyst	QC Code
sec-Butylbenzene	< 25	ug/kg	6.1	20	1	10/18/01	8260B	CJR	1
n-Butylbenzene	< 25	ug/kg	7	23	1	10/18/01	8260B	CJR	1
Carbon Tetrachloride	< 25	ug/kg	10	33	1	10/18/01	8260B	CJR	3 4 7
Chlorobenzene	< 25	ug/kg	5.6	19	1	10/18/01	8260B	CJR	1
Chloroethane	< 25	ug/kg	10	34	1	10/18/01	8260B	CJR	4
Chloroform	< 25	ug/kg	4.1	14	1	10/18/01	8260B	CJR	1
Chloromethane	< 25	ug/kg	10	35	1	10/18/01	8260B	CJR	3 7
2-Chlorotoluene	< 25	ug/kg	6.5	22	1	10/18/01	8260B	CJR	1
4-Chlorotoluene	< 25	ug/kg	6.4	21	1	10/18/01	8260B	CJR	1
1,2-Dibromo-3-chloropropane	< 25	ug/kg	18	61	1	10/18/01	8260B	CJR	1
Dibromochloromethane	< 25	ug/kg	9.1	30	1	10/18/01	8260B	CJR	1
1,4-Dichlorobenzene	< 25	ug/kg	11	38	1	10/18/01	8260B	CJR	1
1,3-Dichlorobenzene	< 25	ug/kg	11	36	1	10/18/01	8260B	CJR	1
1,2-Dichlorobenzene	< 25	ug/kg	6	20	1	10/18/01	8260B	CJR	1
Dichlorodifluoromethane	< 25	ug/kg	10	32	1	10/18/01	8260B	CJR	3 7
1,2-Dichloroethane	< 25	ug/kg	3.8	13	1	10/18/01	8260B	CJR	1
1,1-Dichloroethane	< 25	ug/kg	8.3	28	1	10/18/01	8260B	CJR	1
1,1-Dichloroethene	< 25	ug/kg	8.7	29	1	10/18/01	8260B	CJR	1
cis-1,2-Dichloroethene	< 25	ug/kg	9.3	31	1	10/18/01	8260B	CJR	1
trans-1,2-Dichloroethene	< 25	ug/kg	8.8	29	1	10/18/01	8260B	CJR	1
1,2-Dichloropropane	< 25	ug/kg	8.8	29	1	10/18/01	8260B	CJR	1
2,2-Dichloropropane	< 25	ug/kg	10	33	1	10/18/01	8260B	CJR	1
1,3-Dichloropropane	< 25	ug/kg	8.2	27	1	10/18/01	8260B	CJR	1
Di-isopropyl ether	< 25	ug/kg	6.6	22	1	10/18/01	8260B	CJR	1
EDB (1,2-Dibromoethane)	< 25	ug/kg	6	20	1	10/18/01	8260B	CJR	1
Ethylbenzene	< 25	ug/kg	4.4	15	1	10/18/01	8260B	CJR	1
Hexachlorobutadiene	< 25	ug/kg	19	65	1	10/18/01	8260B	CJR	1
Isopropylbenzene	< 25	ug/kg	6.6	22	1	10/18/01	8260B	CJR	1
p-Isopropyltoluene	< 25	ug/kg	4.4	15	1	10/18/01	8260B	CJR	1
Methylene chloride	< 25	ug/kg	9	30	1	10/18/01	8260B	CJR	1
MTBE	< 25	ug/kg	7.6	25	1	10/18/01	8260B	CJR	1
Naphthalene	< 25	ug/kg	7.7	26	1	10/18/01	8260B	CJR	1
n-Propylbenzene	< 25	ug/kg	8.2	27	1	10/18/01	8260B	CJR	1
1,1,2,2-Tetrachloroethane	< 25	ug/kg	5.2	17	1	10/18/01	8260B	CJR	1
Tetrachloroethene	< 25	ug/kg	6.6	22	1	10/18/01	8260B	CJR	1
Toluene	< 25	ug/kg	7	23	1	10/18/01	8260B	CJR	1
1,2,4-Trichlorobenzene	< 25	ug/kg	9.1	30	1	10/18/01	8260B	CJR	1

U.S. Analytical Lab

J L HOSLER
TEMCO
PO BOX 856
CEDARBURG WI 53012

Project # NONE
Project Name EXFOLIATE SITE OAKFIELD
Invoice # E35029

Report Date *29-Oct-01*

Analyte	Result	Units	LOD	LOQ	Dil	Run Date	Method	Analyst	QC Code
Lab Code 5035029D						**Sample Type** Soil			
Sample ID MW-8 7.5-9.5						**Sample Date** 10/11/01			
1,2,3-Trichlorobenzene	< 25	ug/kg	11	36	1	10/18/01	8260B	CJR	1
1,1,1-Trichloroethane	< 25	ug/kg	10	33	1	10/18/01	8260B	CJR	1
1,1,2-Trichloroethane	< 25	ug/kg	9.3	31	1	10/18/01	8260B	CJR	1
Trichloroethene	< 25	ug/kg	7.7	26	1	10/18/01	8260B	CJR	1
Trichlorofluoromethane	< 25	ug/kg	15	50	1	10/18/01	8260B	CJR	3 4 7
1,2,4-Trimethylbenzene	< 25	ug/kg	6.6	22	1	10/18/01	8260B	CJR	1
1,3,5-Trimethylbenzene	< 25	ug/kg	3.6	12	1	10/18/01	8260B	CJR	1
Vinyl Chloride	< 25	ug/kg	10	34	1	10/18/01	8260B	CJR	7
m&p-Xylene	< 50	ug/kg	9.3	31	1	10/18/01	8260B	CJR	1
o-Xylene	< 25	ug/kg	7	23	1	10/18/01	8260B	CJR	1
Lab Code 5035029E						**Sample Type** Soil			
Sample ID MW-8 20-22						**Sample Date** 10/11/01			
Inorganic									
General									
Solids Percent	89.2	%			1	10/15/01	5021	JMB	1
Organic									
VOC's									
Benzene	< 25	ug/kg	6.8	23	1	10/18/01	8260B	CJR	1
Bromobenzene	< 25	ug/kg	14	48	1	10/18/01	8260B	CJR	1
Bromodichloromethane	< 25	ug/kg	5.8	19	1	10/18/01	8260B	CJR	1
tert-Butylbenzene	< 25	ug/kg	7.4	25	1	10/18/01	8260B	CJR	1
sec-Butylbenzene	< 25	ug/kg	6.1	20	1	10/18/01	8260B	CJR	1
n-Butylbenzene	< 25	ug/kg	7	23	1	10/18/01	8260B	CJR	1
Carbon Tetrachloride	< 25	ug/kg	10	33	1	10/18/01	8260B	CJR	3 4 7
Chlorobenzene	< 25	ug/kg	5.6	19	1	10/18/01	8260B	CJR	1
Chloroethane	< 25	ug/kg	10	34	1	10/18/01	8260B	CJR	4
Chloroform	< 25	ug/kg	4.1	14	1	10/18/01	8260B	CJR	1
Chloromethane	< 25	ug/kg	10	35	1	10/18/01	8260B	CJR	3 7
2-Chlorotoluene	< 25	ug/kg	6.5	22	1	10/18/01	8260B	CJR	1
4-Chlorotoluene	< 25	ug/kg	6.4	21	1	10/18/01	8260B	CJR	1
1,2-Dibromo-3-chloropropane	< 25	ug/kg	18	61	1	10/18/01	8260B	CJR	1
Dibromochloromethane	< 25	ug/kg	9.1	30	1	10/18/01	8260B	CJR	1
1,4-Dichlorobenzene	< 25	ug/kg	11	38	1	10/18/01	8260B	CJR	1
1,3-Dichlorobenzene	< 25	ug/kg	11	36	1	10/18/01	8260B	CJR	1
1,2-Dichlorobenzene	< 25	ug/kg	6	20	1	10/18/01	8260B	CJR	1

U.S. Analytical Lab

J L HOSLER
TEMCO
PO BOX 856
CEDARBURG WI 53012

Project # NONE
Project Name EXFOLIATE SITE OAKFIELD
Invoice # E35029

Report Date *29-Oct-01*

Analyte	Result	Units	LOD	LOQ	Dil	Run Date	Method	Analyst	QC Code
Lab Code 5035029E						**Sample Type**	Soil		
Sample ID MW-8 20-22						**Sample Date**	10/11/01		
Dichlorodifluoromethane	< 25	ug/kg	10	32	1	10/18/01	8260B	CJR	3 7
1,2-Dichloroethane	< 25	ug/kg	3.8	13	1	10/18/01	8260B	CJR	1
1,1-Dichloroethane	< 25	ug/kg	8.3	28	1	10/18/01	8260B	CJR	1
1,1-Dichloroethene	< 25	ug/kg	8.7	29	1	10/18/01	8260B	CJR	1
cis-1,2-Dichloroethene	< 25	ug/kg	9.3	31	1	10/18/01	8260B	CJR	1
trans-1,2-Dichloroethene	< 25	ug/kg	8.8	29	1	10/18/01	8260B	CJR	1
1,2-Dichloropropane	< 25	ug/kg	8.8	29	1	10/18/01	8260B	CJR	1
2,2-Dichloropropane	< 25	ug/kg	10	33	1	10/18/01	8260B	CJR	1
1,3-Dichloropropane	< 25	ug/kg	8.2	27	1	10/18/01	8260B	CJR	1
Di-isopropyl ether	< 25	ug/kg	6.6	22	1	10/18/01	8260B	CJR	1
EDB (1,2-Dibromoethane)	< 25	ug/kg	6	20	1	10/18/01	8260B	CJR	1
Ethylbenzene	< 25	ug/kg	4.4	15	1	10/18/01	8260B	CJR	1
Hexachlorobutadiene	< 25	ug/kg	19	65	1	10/18/01	8260B	CJR	1
Isopropylbenzene	< 25	ug/kg	6.6	22	1	10/18/01	8260B	CJR	1
p-Isopropyltoluene	< 25	ug/kg	4.4	15	1	10/18/01	8260B	CJR	1
Methylene chloride	< 25	ug/kg	9	30	1	10/18/01	8260B	CJR	1
MTBE	< 25	ug/kg	7.6	25	1	10/18/01	8260B	CJR	1
Naphthalene	< 25	ug/kg	7.7	26	1	10/18/01	8260B	CJR	1
n-Propylbenzene	< 25	ug/kg	8.2	27	1	10/18/01	8260B	CJR	1
1,1,2,2-Tetrachloroethane	< 25	ug/kg	5.2	17	1	10/18/01	8260B	CJR	1
Tetrachloroethene	< 25	ug/kg	6.6	22	1	10/18/01	8260B	CJR	1
Toluene	< 25	ug/kg	7	23	1	10/18/01	8260B	CJR	1
1,2,4-Trichlorobenzene	< 25	ug/kg	9.1	30	1	10/18/01	8260B	CJR	1
1,2,3-Trichlorobenzene	< 25	ug/kg	11	36	1	10/18/01	8260B	CJR	1
1,1,1-Trichloroethane	< 25	ug/kg	10	33	1	10/18/01	8260B	CJR	1
1,1,2-Trichloroethane	< 25	ug/kg	9.3	31	1	10/18/01	8260B	CJR	1
Trichloroethene	< 25	ug/kg	7.7	26	1	10/18/01	8260B	CJR	1
Trichlorofluoromethane	< 25	ug/kg	15	50	1	10/18/01	8260B	CJR	3 4 7
1,2,4-Trimethylbenzene	< 25	ug/kg	6.6	22	1	10/18/01	8260B	CJR	1
1,3,5-Trimethylbenzene	< 25	ug/kg	3.6	12	1	10/18/01	8260B	CJR	1
Vinyl Chloride	< 25	ug/kg	10	34	1	10/18/01	8260B	CJR	7
m&p-Xylene	< 50	ug/kg	9.3	31	1	10/18/01	8260B	CJR	1
o-Xylene	< 25	ug/kg	7	23	1	10/18/01	8260B	CJR	1

U.S. Analytical Lab

J L HOSLER
TEMCO
PO BOX 856
CEDARBURG WI 53012

Project # NONE
Project Name EXFOLIATE SITE OAKFIELD
Invoice # E35029

Report Date *29-Oct-01*

Analyte	Result	Units	LOD	LOQ	Dil	Run Date	Method	Analyst	QC Code
Lab Code 5035029F						**Sample Type** Soil			
Sample ID MW-9 7.5-9.5						**Sample Date** 10/11/01			
Inorganic									
General									
Solids Percent	91.6	%			1	10/15/01	5021	JMB	1
Organic									
General									
Diesel Range Organics	< 10	mg/kg	0.38	1.3	1	10/18/01	DRO95	KAH	1
Gasoline Range Organics	< 10	mg/kg	0.78	2.5	1	10/15/01	GRO95	SJV	1
Semi Volatiles									
2-Nitroaniline	< 16	ug/kg	16	53	1	10/18/01	8270C	DJM	1
Acenaphthene	< 13	ug/kg	13	43	1	10/18/01	8270C	DJM	1
Acenaphthylene	< 7	ug/kg	7	23	1	10/18/01	8270C	DJM	1
Anthracene	< 11	ug/kg	11	37	1	10/18/01	8270C	DJM	1
Benzo(a)anthracene	< 10	ug/kg	10	33	1	10/18/01	8270C	DJM	1
Benzo(a)pyrene	< 17	ug/kg	17	57	1	10/18/01	8270C	DJM	1
Benzo(b)fluoranthene	< 24	ug/kg	24	80	1	10/18/01	8270C	DJM	1
Benzo(g,h,i)perylene	< 10	ug/kg	10	33	1	10/18/01	8270C	DJM	1
Benzo(k)fluoranthene	< 37	ug/kg	37	120	1	10/18/01	8270C	DJM	1
Butyl benzyl phthalate	< 14	ug/kg	14	47	1	10/18/01	8270C	DJM	1
Bis(2-chloroethoxy)methane	< 13	ug/kg	13	43	1	10/18/01	8270C	DJM	1
Bis(2-chloroethyl)ether	< 6	ug/kg	6	20	1	10/18/01	8270C	DJM	1
Bis(2-chloroisopropyl)ether	< 8	ug/kg	8	27	1	10/18/01	8270C	DJM	1
Bis(2-ethylhexyl)phthalate	< 96	ug/kg	96	320	1	10/18/01	8270C	DJM	1
4-Bromophenylphenyl ether	< 12	ug/kg	12	40	1	10/18/01	8270C	DJM	1
Carbazole	< 19	ug/kg	19	63	1	10/18/01	8270C	DJM	1
4-Chloro-3-methylphenol	< 17	ug/kg	17	57	1	10/18/01	8270C	DJM	1
4-Chloroaniline	< 46	ug/kg	46	150	1	10/18/01	8270C	DJM	7
2-Chloronaphthalene	< 9	ug/kg	9	30	1	10/18/01	8270C	DJM	1
2-Chlorophenol	< 12	ug/kg	12	40	1	10/18/01	8270C	DJM	1
4-Chlorophenylphenyl ether	< 12	ug/kg	12	40	1	10/18/01	8270C	DJM	1
Chrysene	< 10	ug/kg	10	33	1	10/18/01	8270C	DJM	1
o-Cresol	< 13	ug/kg	13	43	1	10/18/01	8270C	DJM	1
m & p-Cresol	< 14	ug/kg	14	47	1	10/18/01	8270C	DJM	1
Dibenzofuran	< 10	ug/kg	10	33	1	10/18/01	8270C	DJM	1
Dibenzo(a,h)anthracene	< 9	ug/kg	9	30	1	10/18/01	8270C	DJM	1
1,4-Dichlorobenzene	< 11	ug/kg	11	37	1	10/18/01	8270C	DJM	1
1,3-Dichlorobenzene	< 7	ug/kg	7	23	1	10/18/01	8270C	DJM	1

U.S. Analytical Lab

J L HOSLER
TEMCO
PO BOX 856
CEDARBURG WI 53012

Project # NONE
Project Name EXFOLIATE SITE OAKFIELD
Invoice # E35029

Report Date *29-Oct-01*

Analyte	Result	Units	LOD	LOQ	Dil	Run Date	Method	Analyst	QC Code
Lab Code 5035029F						**Sample Type**	Soil		
Sample ID MW-9 7.5-9.5						**Sample Date**	10/11/01		
1,2-Dichlorobenzene	< 7	ug/kg	7	23	1	10/18/01	8270C	DJM	1
3,3'-Dichlorobenzidine	< 160	ug/kg	160	530	1	10/18/01	8270C	DJM	7
2,4-Dichlorophenol	< 9	ug/kg	9	30	1	10/18/01	8270C	DJM	1
Diethyl phthalate	< 10	ug/kg	10	33	1	10/18/01	8270C	DJM	1
Dimethyl phthalate	< 11	ug/kg	11	37	1	10/18/01	8270C	DJM	1
2,4-Dimethylphenol	< 24	ug/kg	24	80	1	10/18/01	8270C	DJM	1
Di-n-butyl phthalate	96 "J"	ug/kg	69	230	1	10/18/01	8270C	DJM	2 5
2,4-Dinitrophenol	< 220	ug/kg	220	730	1	10/18/01	8270C	DJM	2 7
2,6-Dinitrotoluene	< 13	ug/kg	13	43	1	10/18/01	8270C	DJM	1
2,4-Dinitrotoluene	< 11	ug/kg	11	37	1	10/18/01	8270C	DJM	1
Di-n-octyl phthalate	< 34	ug/kg	34	110	1	10/18/01	8270C	DJM	1
Fluoranthene	< 9	ug/kg	9	30	1	10/18/01	8270C	DJM	1
Fluorene	< 11	ug/kg	11	37	1	10/18/01	8270C	DJM	1
Hexachlorobenzene	< 12	ug/kg	12	40	1	10/18/01	8270C	DJM	1
Hexachlorobutadiene	< 10	ug/kg	10	33	1	10/18/01	8270C	DJM	1
Hexachlorocyclopentadiene	< 160	ug/kg	160	530	1	10/18/01	8270C	DJM	3 4 7
Hexachloroethane	< 15	ug/kg	15	50	1	10/18/01	8270C	DJM	1
Indeno(1,2,3-cd)pyrene	< 13	ug/kg	13	43	1	10/18/01	8270C	DJM	1
Isophorone	< 12	ug/kg	12	40	1	10/18/01	8270C	DJM	1
2-Methyl naphthalene	< 17	ug/kg	17	57	1	10/18/01	8270C	DJM	1
2-Methyl-4,6-dinitrophenol	< 110	ug/kg	110	370	1	10/18/01	8270C	DJM	4
Naphthalene	< 10	ug/kg	10	33	1	10/18/01	8270C	DJM	1
3-Nitroaniline	< 36	ug/kg	36	120	1	10/18/01	8270C	DJM	1
4-Nitroaniline	< 12	ug/kg	12	40	1	10/18/01	8270C	DJM	1
Nitrobenzene	< 20	ug/kg	20	67	1	10/18/01	8270C	DJM	1
2-Nitrophenol	< 11	ug/kg	11	37	1	10/18/01	8270C	DJM	1
4-Nitrophenol	< 98	ug/kg	98	330	1	10/18/01	8270C	DJM	3 4 7
n-Nitrosodi-n-propylamine	< 19	ug/kg	19	63	1	10/18/01	8270C	DJM	1
n-Nitrosodiphenylamine	< 24	ug/kg	24	80	1	10/18/01	8270C	DJM	1
Pentachlorophenol	< 69	ug/kg	69	230	1	10/18/01	8270C	DJM	1
Phenanthrene	< 12	ug/kg	12	40	1	10/18/01	8270C	DJM	1
Phenol	< 15	ug/kg	15	50	1	10/18/01	8270C	DJM	1
Pyrene	< 13	ug/kg	13	43	1	10/18/01	8270C	DJM	1
1,2,4-Trichlorobenzene	< 12	ug/kg	12	40	1	10/18/01	8270C	DJM	1
2,4,6-Trichlorophenol	< 15	ug/kg	15	50	1	10/18/01	8270C	DJM	1
2,4,5-Trichlorophenol	< 10	ug/kg	10	33	1	10/18/01	8270C	DJM	1

U.S. Analytical Lab

J L HOSLER
TEMCO
PO BOX 856
CEDARBURG WI 53012

Project # NONE
Project Name EXFOLIATE SITE OAKFIELD
Invoice # E35029

Report Date *29-Oct-01*

Analyte	Result	Units	LOD	LOQ	Dil	Run Date	Method	Analyst	QC Code
Lab Code 5035029F						**Sample Type** Soil			
Sample ID MW-9 7.5-9.5						**Sample Date** 10/11/01			
VOC's									
Benzene	< 25	ug/kg	6.8	23	1	10/17/01	8260B	CJR	1
Bromobenzene	< 25	ug/kg	14	48	1	10/17/01	8260B	CJR	1
Bromodichloromethane	< 25	ug/kg	5.8	19	1	10/17/01	8260B	CJR	1
tert-Butylbenzene	< 25	ug/kg	7.4	25	1	10/17/01	8260B	CJR	1
sec-Butylbenzene	< 25	ug/kg	6.1	20	1	10/17/01	8260B	CJR	1
n-Butylbenzene	< 25	ug/kg	7	23	1	10/17/01	8260B	CJR	1
Carbon Tetrachloride	< 25	ug/kg	10	33	1	10/17/01	8260B	CJR	4
Chlorobenzene	< 25	ug/kg	5.6	19	1	10/17/01	8260B	CJR	1
Chloroethane	< 25	ug/kg	10	34	1	10/17/01	8260B	CJR	3 4 7
Chloroform	< 25	ug/kg	4.1	14	1	10/17/01	8260B	CJR	1
Chloromethane	< 25	ug/kg	10	35	1	10/17/01	8260B	CJR	3 7
2-Chlorotoluene	< 25	ug/kg	6.5	22	1	10/17/01	8260B	CJR	1
4-Chlorotoluene	< 25	ug/kg	6.4	21	1	10/17/01	8260B	CJR	1
1,2-Dibromo-3-chloropropane	< 25	ug/kg	18	61	1	10/17/01	8260B	CJR	1
Dibromochloromethane	< 25	ug/kg	9.1	30	1	10/17/01	8260B	CJR	1
1,4-Dichlorobenzene	< 25	ug/kg	11	38	1	10/17/01	8260B	CJR	1
1,3-Dichlorobenzene	< 25	ug/kg	11	36	1	10/17/01	8260B	CJR	1
1,2-Dichlorobenzene	< 25	ug/kg	6	20	1	10/17/01	8260B	CJR	1
Dichlorodifluoromethane	< 25	ug/kg	10	32	1	10/17/01	8260B	CJR	3 4 7
1,2-Dichloroethane	< 25	ug/kg	3.8	13	1	10/17/01	8260B	CJR	1
1,1-Dichloroethane	< 25	ug/kg	8.3	28	1	10/17/01	8260B	CJR	1
1,1-Dichloroethene	< 25	ug/kg	8.7	29	1	10/17/01	8260B	CJR	1
cis-1,2-Dichloroethene	< 25	ug/kg	9.3	31	1	10/17/01	8260B	CJR	1
trans-1,2-Dichloroethene	< 25	ug/kg	8.8	29	1	10/17/01	8260B	CJR	1
1,2-Dichloropropane	< 25	ug/kg	8.8	29	1	10/17/01	8260B	CJR	1
2,2-Dichloropropane	< 25	ug/kg	10	33	1	10/17/01	8260B	CJR	1
1,3-Dichloropropane	< 25	ug/kg	8.2	27	1	10/17/01	8260B	CJR	1
Di-isopropyl ether	< 25	ug/kg	6.6	22	1	10/17/01	8260B	CJR	1
EDB (1,2-Dibromoethane)	< 25	ug/kg	6	20	1	10/17/01	8260B	CJR	1
Ethylbenzene	< 25	ug/kg	4.4	15	1	10/17/01	8260B	CJR	1
Hexachlorobutadiene	< 25	ug/kg	19	65	1	10/17/01	8260B	CJR	1
Isopropylbenzene	< 25	ug/kg	6.6	22	1	10/17/01	8260B	CJR	1
p-Isopropyltoluene	< 25	ug/kg	4.4	15	1	10/17/01	8260B	CJR	1
Methylene chloride	< 25	ug/kg	9	30	1	10/17/01	8260B	CJR	1
MTBE	< 25	ug/kg	7.6	25	1	10/17/01	8260B	CJR	1

U.S. Analytical Lab

J L HOSLER
TEMCO
PO BOX 856
CEDARBURG WI 53012

Project # NONE
Project Name EXFOLIATE SITE OAKFIELD
Invoice # E35029

Report Date *29-Oct-01*

Analyte	Result	Units	LOD	LOQ	Dil	Run Date	Method	Analyst	QC Code
Lab Code 5035029F						**Sample Type** Soil			
Sample ID MW-9 7.5-9.5						**Sample Date** 10/11/01			
Naphthalene	< 25	ug/kg	7.7	26	1	10/17/01	8260B	CJR	1
n-Propylbenzene	< 25	ug/kg	8.2	27	1	10/17/01	8260B	CJR	1
1,1,2,2-Tetrachloroethane	< 25	ug/kg	5.2	17	1	10/17/01	8260B	CJR	1
Tetrachloroethene	< 25	ug/kg	6.6	22	1	10/17/01	8260B	CJR	1
Toluene	< 25	ug/kg	7	23	1	10/17/01	8260B	CJR	1
1,2,4-Trichlorobenzene	< 25	ug/kg	9.1	30	1	10/17/01	8260B	CJR	1
1,2,3-Trichlorobenzene	< 25	ug/kg	11	36	1	10/17/01	8260B	CJR	1
1,1,1-Trichloroethane	< 25	ug/kg	10	33	1	10/17/01	8260B	CJR	1
1,1,2-Trichloroethane	< 25	ug/kg	9.3	31	1	10/17/01	8260B	CJR	1
Trichloroethene	< 25	ug/kg	7.7	26	1	10/17/01	8260B	CJR	1
Trichlorofluoromethane	< 25	ug/kg	15	50	1	10/17/01	8260B	CJR	3 4 7
1,2,4-Trimethylbenzene	< 25	ug/kg	6.6	22	1	10/17/01	8260B	CJR	1
1,3,5-Trimethylbenzene	< 25	ug/kg	3.6	12	1	10/17/01	8260B	CJR	1
Vinyl Chloride	< 25	ug/kg	10	34	1	10/17/01	8260B	CJR	7
m&p-Xylene	< 50	ug/kg	9.3	31	1	10/17/01	8260B	CJR	1
o-Xylene	< 25	ug/kg	7	23	1	10/17/01	8260B	CJR	1
Lab Code 5035029G						**Sample Type** Soil			
Sample ID MW-9 15-17						**Sample Date** 10/11/01			
Inorganic									
General									
Solids Percent	89.7	%			1	10/15/01	5021	JMB	1
Organic									
VOC's									
Benzene	< 25	ug/kg	6.8	23	1	10/17/01	8260B	CJR	1
Bromobenzene	< 25	ug/kg	14	48	1	10/17/01	8260B	CJR	1
Bromodichloromethane	< 25	ug/kg	5.8	19	1	10/17/01	8260B	CJR	1
tert-Butylbenzene	< 25	ug/kg	7.4	25	1	10/17/01	8260B	CJR	1
sec-Butylbenzene	< 25	ug/kg	6.1	20	1	10/17/01	8260B	CJR	1
n-Butylbenzene	< 25	ug/kg	7	23	1	10/17/01	8260B	CJR	1
Carbon Tetrachloride	< 25	ug/kg	10	33	1	10/17/01	8260B	CJR	4
Chlorobenzene	< 25	ug/kg	5.6	19	1	10/17/01	8260B	CJR	1
Chloroethane	< 25	ug/kg	10	34	1	10/17/01	8260B	CJR	3 4 7
Chloroform	< 25	ug/kg	4.1	14	1	10/17/01	8260B	CJR	1
Chloromethane	< 25	ug/kg	10	35	1	10/17/01	8260B	CJR	3 7
2-Chlorotoluene	< 25	ug/kg	6.5	22	1	10/17/01	8260B	CJR	1

U.S. Analytical Lab

J L HOSLER
TEMCO
PO BOX 856
CEDARBURG WI 53012

Project # NONE
Project Name EXFOLIATE SITE OAKFIELD
Invoice # E35029

Report Date *29-Oct-01*

Lab Code 5035029G **Sample Type** Soil
Sample ID MW-9 15-17 **Sample Date** 10/11/01

Analyte	Result	Units	LOD	LOQ	Dil	Run Date	Method	Analyst	QC Code
4-Chlorotoluene	< 25	ug/kg	6.4	21	1	10/17/01	8260B	CJR	1
1,2-Dibromo-3-chloropropane	< 25	ug/kg	18	61	1	10/17/01	8260B	CJR	1
Dibromochloromethane	< 25	ug/kg	9.1	30	1	10/17/01	8260B	CJR	1
1,4-Dichlorobenzene	< 25	ug/kg	11	38	1	10/17/01	8260B	CJR	1
1,3-Dichlorobenzene	< 25	ug/kg	11	36	1	10/17/01	8260B	CJR	1
1,2-Dichlorobenzene	< 25	ug/kg	6	20	1	10/17/01	8260B	CJR	1
Dichlorodifluoromethane	< 25	ug/kg	10	32	1	10/17/01	8260B	CJR	3 4 7
1,2-Dichloroethane	< 25	ug/kg	3.8	13	1	10/17/01	8260B	CJR	1
1,1-Dichloroethane	< 25	ug/kg	8.3	28	1	10/17/01	8260B	CJR	1
1,1-Dichloroethene	< 25	ug/kg	8.7	29	1	10/17/01	8260B	CJR	1
cis-1,2-Dichloroethene	< 25	ug/kg	9.3	31	1	10/17/01	8260B	CJR	1
trans-1,2-Dichloroethene	< 25	ug/kg	8.8	29	1	10/17/01	8260B	CJR	1
1,2-Dichloropropane	< 25	ug/kg	8.8	29	1	10/17/01	8260B	CJR	1
2,2-Dichloropropane	< 25	ug/kg	10	33	1	10/17/01	8260B	CJR	1
1,3-Dichloropropane	< 25	ug/kg	8.2	27	1	10/17/01	8260B	CJR	1
Di-isopropyl ether	< 25	ug/kg	6.6	22	1	10/17/01	8260B	CJR	1
EDB (1,2-Dibromoethane)	< 25	ug/kg	6	20	1	10/17/01	8260B	CJR	1
Ethylbenzene	< 25	ug/kg	4.4	15	1	10/17/01	8260B	CJR	1
Hexachlorobutadiene	< 25	ug/kg	19	65	1	10/17/01	8260B	CJR	1
Isopropylbenzene	< 25	ug/kg	6.6	22	1	10/17/01	8260B	CJR	1
p-Isopropyltoluene	< 25	ug/kg	4.4	15	1	10/17/01	8260B	CJR	1
Methylene chloride	< 25	ug/kg	9	30	1	10/17/01	8260B	CJR	1
MTBE	< 25	ug/kg	7.6	25	1	10/17/01	8260B	CJR	1
Naphthalene	< 25	ug/kg	7.7	26	1	10/17/01	8260B	CJR	1
n-Propylbenzene	< 25	ug/kg	8.2	27	1	10/17/01	8260B	CJR	1
1,1,2,2-Tetrachloroethane	< 25	ug/kg	5.2	17	1	10/17/01	8260B	CJR	1
Tetrachloroethene	< 25	ug/kg	6.6	22	1	10/17/01	8260B	CJR	1
Toluene	< 25	ug/kg	7	23	1	10/17/01	8260B	CJR	1
1,2,4-Trichlorobenzene	< 25	ug/kg	9.1	30	1	10/17/01	8260B	CJR	1
1,2,3-Trichlorobenzene	< 25	ug/kg	11	36	1	10/17/01	8260B	CJR	1
1,1,1-Trichloroethane	< 25	ug/kg	10	33	1	10/17/01	8260B	CJR	1
1,1,2-Trichloroethane	< 25	ug/kg	9.3	31	1	10/17/01	8260B	CJR	1
Trichloroethene	290	ug/kg	7.7	26	1	10/17/01	8260B	CJR	1
Trichlorofluoromethane	< 25	ug/kg	15	50	1	10/17/01	8260B	CJR	3 4 7
1,2,4-Trimethylbenzene	< 25	ug/kg	6.6	22	1	10/17/01	8260B	CJR	1
1,3,5-Trimethylbenzene	< 25	ug/kg	3.6	12	1	10/17/01	8260B	CJR	1
Vinyl Chloride	< 25	ug/kg	10	34	1	10/17/01	8260B	CJR	7

U.S. Analytical Lab

J L HOSLER
TEMCO
PO BOX 856
CEDARBURG WI 53012

Project # NONE
Project Name EXFOLIATE SITE OAKFIELD
Invoice # E35029

Report Date *29-Oct-01*

Analyte	Result	Units	LOD	LOQ	Dil	Run Date	Method	Analyst	QC Code
Lab Code 5035029G						**Sample Type**	Soil		
Sample ID MW-9 15-17						**Sample Date**	10/11/01		
m&p-Xylene	< 50	ug/kg	9.3	31	1	10/17/01	8260B	CJR	1
o-Xylene	< 25	ug/kg	7	23	1	10/17/01	8260B	CJR	1

LOD Limit of Detection "J" Flag: Analyte detected between LOD and LOQ LOQ Limit of Quantitation

Code	*Comment*
1	All laboratory QC requirements were met for this sample.
2	The duplicate RPD failed to meet acceptable QC limits.
3	The spike recovery failed to meet acceptable QC limits.
4	The check standard failed to meet acceptable QC limits.
5	The blank failed to meet acceptable QC limits.
7	The LCS spike recovery failed to meet acceptable QC limits.
44	Chromatogram indicates possible lube oil contamination.
45	Chromatogram indicates possible gasoline and lube oil contamination.

Authorized Signature

U.S. Analytical Lab.

J L HOSLER
TEMCO
PO BOX 856
CEDARBURG WI 53012

Project # NONE
Project Name EXFOLIATE SITE OAKFIELD
Invoice # E35029

Report Date *29-Oct-01*

Analyte	Result	Units	LOD	LOQ	Dil	Run Date	Method	Analyst	QC Code
Lab Code 5035029A						**Sample Type** Soil			
Sample ID MW-7 5-7						**Sample Date** 10/11/01			
Inorganic									
General									
Solids Percent	85.2	%			1	10/15/01	5021	JMB	1
Organic									
General									
Diesel Range Organics	5600	mg/kg	3.8	13	10	10/25/01	DRO95	DJM	1 45
Gasoline Range Organics	2600	mg/kg	7.8	25	10	10/15/01	GRO95	SJV	1
Semi Volatiles									
2-Nitroaniline	< 160	ug/kg	160	530	10	10/23/01	8270C	DJM	1
Acenaphthene	< 130	ug/kg	130	430	10	10/23/01	8270C	DJM	1
Acenaphthylene	< 70	ug/kg	70	230	10	10/23/01	8270C	DJM	1
Anthracene	< 110	ug/kg	110	370	10	10/23/01	8270C	DJM	1
Benzo(a)anthracene	< 100	ug/kg	100	330	10	10/23/01	8270C	DJM	1
Benzo(a)pyrene	< 170	ug/kg	170	570	10	10/23/01	8270C	DJM	1
Benzo(b)fluoranthene	< 240	ug/kg	240	800	10	10/23/01	8270C	DJM	1
Benzo(g,h,i)perylene	< 100	ug/kg	100	330	10	10/23/01	8270C	DJM	1
Benzo(k)fluoranthene	< 370	ug/kg	370	1200	10	10/23/01	8270C	DJM	1
Butyl benzyl phthalate	< 140	ug/kg	140	470	10	10/23/01	8270C	DJM	1
Bis(2-chloroethoxy)methane	< 130	ug/kg	130	430	10	10/23/01	8270C	DJM	1
Bis(2-chloroethyl)ether	< 60	ug/kg	60	200	10	10/23/01	8270C	DJM	1
Bis(2-chloroisopropyl)ether	< 80	ug/kg	80	270	10	10/23/01	8270C	DJM	1
Bis(2-ethylhexyl)phthalate	< 960	ug/kg	960	3200	10	10/23/01	8270C	DJM	1
4-Bromophenylphenyl ether	< 120	ug/kg	120	400	10	10/23/01	8270C	DJM	1
Carbazole	< 190	ug/kg	190	630	10	10/23/01	8270C	DJM	1
4-Chloro-3-methylphenol	< 170	ug/kg	170	570	10	10/23/01	8270C	DJM	1
4-Chloroaniline	< 460	ug/kg	460	1500	10	10/23/01	8270C	DJM	7
2-Chloronaphthalene	< 90	ug/kg	90	300	10	10/23/01	8270C	DJM	1
2-Chlorophenol	< 120	ug/kg	120	400	10	10/23/01	8270C	DJM	1
4-Chlorophenylphenyl ether	< 120	ug/kg	120	400	10	10/23/01	8270C	DJM	1
Chrysene	670	ug/kg	100	330	10	10/23/01	8270C	DJM	1
o-Cresol	< 130	ug/kg	130	430	10	10/23/01	8270C	DJM	1
m & p-Cresol	< 140	ug/kg	140	470	10	10/23/01	8270C	DJM	1
Dibenzofuran	< 100	ug/kg	100	330	10	10/23/01	8270C	DJM	1
Dibenzo(a,h)anthracene	< 90	ug/kg	90	300	10	10/23/01	8270C	DJM	1
1,4-Dichlorobenzene	< 110	ug/kg	110	370	10	10/23/01	8270C	DJM	1
1,3-Dichlorobenzene	< 70	ug/kg	70	230	10	10/23/01	8270C	DJM	1

U.S. Analytical Lab

J L HOSLER
TEMCO
PO BOX 856
CEDARBURG WI 53012

Project # NONE
Project Name EXFOLIATE SITE OAKFIELD
Invoice # E35029

Report Date *29-Oct-01*

Lab Code 5035029A
Sample ID MW-7 5-7
Sample Type Soil
Sample Date 10/11/01

Analyte	Result	Units	LOD	LOQ	Dil	Run Date	Method	Analyst	QC Code
1,2-Dichlorobenzene	< 70	ug/kg	70	230	10	10/23/01	8270C	DJM	1
3,3'-Dichlorobenzidine	< 1600	ug/kg	1600	5300	10	10/23/01	8270C	DJM	7
2,4-Dichlorophenol	< 90	ug/kg	90	300	10	10/23/01	8270C	DJM	1
Diethyl phthalate	< 100	ug/kg	100	330	10	10/23/01	8270C	DJM	1
Dimethyl phthalate	< 110	ug/kg	110	370	10	10/23/01	8270C	DJM	1
2,4-Dimethylphenol	< 240	ug/kg	240	800	10	10/23/01	8270C	DJM	1
Di-n-butyl phthalate	< 690	ug/kg	690	2300	10	10/23/01	8270C	DJM	2 5
2,4-Dinitrophenol	< 2200	ug/kg	2200	7300	10	10/23/01	8270C	DJM	2 4 7
2,6-Dinitrotoluene	< 130	ug/kg	130	430	10	10/23/01	8270C	DJM	1
2,4-Dinitrotoluene	< 110	ug/kg	110	370	10	10/23/01	8270C	DJM	1
Di-n-octyl phthalate	< 340	ug/kg	340	1100	10	10/23/01	8270C	DJM	1
Fluoranthene	< 90	ug/kg	90	300	10	10/23/01	8270C	DJM	1
Fluorene	210 "J"	ug/kg	110	370	10	10/23/01	8270C	DJM	1
Hexachlorobenzene	< 120	ug/kg	120	400	10	10/23/01	8270C	DJM	1
Hexachlorobutadiene	< 100	ug/kg	100	330	10	10/23/01	8270C	DJM	1
Hexachlorocyclopentadiene	< 1600	ug/kg	1600	5300	10	10/23/01	8270C	DJM	3 4 7
Hexachloroethane	< 150	ug/kg	150	500	10	10/23/01	8270C	DJM	1
Indeno(1,2,3-cd)pyrene	< 130	ug/kg	130	430	10	10/23/01	8270C	DJM	1
Isophorone	< 120	ug/kg	120	400	10	10/23/01	8270C	DJM	1
2-Methyl naphthalene	790	ug/kg	170	570	10	10/23/01	8270C	DJM	1
2-Methyl-4,6-dinitrophenol	< 1100	ug/kg	1100	3700	10	10/23/01	8270C	DJM	4
Naphthalene	2500	ug/kg	100	330	10	10/23/01	8270C	DJM	1
3-Nitroaniline	< 360	ug/kg	360	1200	10	10/23/01	8270C	DJM	1
4-Nitroaniline	< 120	ug/kg	120	400	10	10/23/01	8270C	DJM	1
Nitrobenzene	< 200	ug/kg	200	670	10	10/23/01	8270C	DJM	1
2-Nitrophenol	< 110	ug/kg	110	370	10	10/23/01	8270C	DJM	1
4-Nitrophenol	< 980	ug/kg	980	3300	10	10/23/01	8270C	DJM	3 4 7
n-Nitrosodi-n-propylamine	< 190	ug/kg	190	630	10	10/23/01	8270C	DJM	1
n-Nitrosodiphenylamine	< 240	ug/kg	240	800	10	10/23/01	8270C	DJM	1
Pentachlorophenol	< 690	ug/kg	690	2300	10	10/23/01	8270C	DJM	1
Phenanthrene	1200	ug/kg	120	400	10	10/23/01	8270C	DJM	1
Phenol	< 150	ug/kg	150	500	10	10/23/01	8270C	DJM	1
Pyrene	< 130	ug/kg	130	430	10	10/23/01	8270C	DJM	1
1,2,4-Trichlorobenzene	< 120	ug/kg	120	400	10	10/23/01	8270C	DJM	1
2,4,6-Trichlorophenol	< 150	ug/kg	150	500	10	10/23/01	8270C	DJM	1
2,4,5-Trichlorophenol	< 100	ug/kg	100	330	10	10/23/01	8270C	DJM	1

U.S. Analytical Lab

J L HOSLER
TEMCO
PO BOX 856
CEDARBURG WI 53012

Project # NONE
Project Name EXFOLIATE SITE OAKFIELD
Invoice # E35029

Report Date *29-Oct-01*

Analyte	Result	Units	LOD	LOQ	Dil	Run Date	Method	Analyst	QC Code
Lab Code 5035029A						**Sample Type** Soil			
Sample ID MW-7 5-7						**Sample Date** 10/11/01			
VOC's									
Benzene	< 250	ug/kg	68	230	10	10/17/01	8260B	CJR	1
Bromobenzene	< 250	ug/kg	140	480	10	10/17/01	8260B	CJR	1
Bromodichloromethane	< 250	ug/kg	58	190	10	10/17/01	8260B	CJR	1
tert-Butylbenzene	1000	ug/kg	74	250	10	10/17/01	8260B	CJR	1
sec-Butylbenzene	3900	ug/kg	61	200	10	10/17/01	8260B	CJR	1
n-Butylbenzene	7500	ug/kg	70	230	10	10/17/01	8260B	CJR	1
Carbon Tetrachloride	< 250	ug/kg	100	330	10	10/17/01	8260B	CJR	4
Chlorobenzene	< 250	ug/kg	56	190	10	10/17/01	8260B	CJR	1
Chloroethane	< 250	ug/kg	100	340	10	10/17/01	8260B	CJR	3 4 7
Chloroform	< 250	ug/kg	41	140	10	10/17/01	8260B	CJR	1
Chloromethane	< 250	ug/kg	100	350	10	10/17/01	8260B	CJR	3 7
2-Chlorotoluene	< 250	ug/kg	65	220	10	10/17/01	8260B	CJR	1
4-Chlorotoluene	< 250	ug/kg	64	210	10	10/17/01	8260B	CJR	1
1,2-Dibromo-3-chloropropane	< 250	ug/kg	180	610	10	10/17/01	8260B	CJR	1
Dibromochloromethane	< 250	ug/kg	91	300	10	10/17/01	8260B	CJR	1
1,4-Dichlorobenzene	< 250	ug/kg	110	380	10	10/17/01	8260B	CJR	1
1,3-Dichlorobenzene	< 250	ug/kg	110	360	10	10/17/01	8260B	CJR	1
1,2-Dichlorobenzene	< 250	ug/kg	60	200	10	10/17/01	8260B	CJR	1
Dichlorodifluoromethane	< 250	ug/kg	100	320	10	10/17/01	8260B	CJR	3 4 7
1,2-Dichloroethane	< 250	ug/kg	38	130	10	10/17/01	8260B	CJR	1
1,1-Dichloroethane	< 250	ug/kg	83	280	10	10/17/01	8260B	CJR	1
1,1-Dichloroethene	< 250	ug/kg	87	290	10	10/17/01	8260B	CJR	1
cis-1,2-Dichloroethene	< 250	ug/kg	93	310	10	10/17/01	8260B	CJR	1
trans-1,2-Dichloroethene	< 250	ug/kg	88	290	10	10/17/01	8260B	CJR	1
1,2-Dichloropropane	< 250	ug/kg	88	290	10	10/17/01	8260B	CJR	1
2,2-Dichloropropane	< 250	ug/kg	100	330	10	10/17/01	8260B	CJR	1
1,3-Dichloropropane	< 250	ug/kg	82	270	10	10/17/01	8260B	CJR	1
Di-isopropyl ether	< 250	ug/kg	66	220	10	10/17/01	8260B	CJR	1
EDB (1,2-Dibromoethane)	< 250	ug/kg	60	200	10	10/17/01	8260B	CJR	1
Ethylbenzene	850	ug/kg	44	150	10	10/17/01	8260B	CJR	1
Hexachlorobutadiene	< 250	ug/kg	190	650	10	10/17/01	8260B	CJR	1
Isopropylbenzene	1700	ug/kg	66	220	10	10/17/01	8260B	CJR	1
p-Isopropyltoluene	5200	ug/kg	44	150	10	10/17/01	8260B	CJR	1
Methylene chloride	< 250	ug/kg	90	300	10	10/17/01	8260B	CJR	1
MTBE	< 250	ug/kg	76	250	10	10/17/01	8260B	CJR	1

U.S. Analytical Lab

J L HOSLER
TEMCO
PO BOX 856
CEDARBURG WI 53012

Project # NONE
Project Name EXFOLIATE SITE OAKFIELD
Invoice # E35029

Report Date *29-Oct-01*

Analyte	Result	Units	LOD	LOQ	Dil	Run Date	Method	Analyst	QC Code
Lab Code 5035029A						**Sample Type** Soil			
Sample ID MW-7 5-7						**Sample Date** 10/11/01			
Naphthalene	2100	ug/kg	77	260	10	10/17/01	8260B	CJR	1
n-Propylbenzene	4400	ug/kg	82	270	10	10/17/01	8260B	CJR	1
1,1,2,2-Tetrachloroethane	< 250	ug/kg	52	170	10	10/17/01	8260B	CJR	1
Tetrachloroethene	< 250	ug/kg	66	220	10	10/17/01	8260B	CJR	1
Toluene	< 250	ug/kg	70	230	10	10/17/01	8260B	CJR	1
1,2,4-Trichlorobenzene	< 250	ug/kg	91	300	10	10/17/01	8260B	CJR	1
1,2,3-Trichlorobenzene	< 250	ug/kg	110	360	10	10/17/01	8260B	CJR	1
1,1,1-Trichloroethane	260 "J"	ug/kg	100	330	10	10/17/01	8260B	CJR	1
1,1,2-Trichloroethane	< 250	ug/kg	93	310	10	10/17/01	8260B	CJR	1
Trichloroethene	< 250	ug/kg	77	260	10	10/17/01	8260B	CJR	1
Trichlorofluoromethane	< 250	ug/kg	150	500	10	10/17/01	8260B	CJR	3 4 7
1,2,4-Trimethylbenzene	48000	ug/kg	66	220	10	10/17/01	8260B	CJR	1
1,3,5-Trimethylbenzene	18000	ug/kg	36	120	10	10/17/01	8260B	CJR	1
Vinyl Chloride	< 250	ug/kg	100	340	10	10/17/01	8260B	CJR	7
m&p-Xylene	4400	ug/kg	93	310	10	10/17/01	8260B	CJR	1
o-Xylene	4000	ug/kg	70	230	10	10/17/01	8260B	CJR	1
Lab Code 5035029B						**Sample Type** Soil			
Sample ID MW-7 7.5-9.5						**Sample Date** 10/11/01			
Inorganic									
General									
Solids Percent	90.0	%			1	10/15/01	5021	JMB	1
Organic									
General									
Diesel Range Organics	410	mg/kg	0.38	1.3	1	10/18/01	DRO95	KAH	1 45
Gasoline Range Organics	160	mg/kg	0.78	2.5	1	10/15/01	GRO95	SJV	1
VOC's									
Benzene	< 25	ug/kg	6.8	23	1	10/17/01	8260B	CJR	1
Bromobenzene	< 25	ug/kg	14	48	1	10/17/01	8260B	CJR	1
Bromodichloromethane	< 25	ug/kg	5.8	19	1	10/17/01	8260B	CJR	1
tert-Butylbenzene	89	ug/kg	7.4	25	1	10/17/01	8260B	CJR	1
sec-Butylbenzene	300	ug/kg	6.1	20	1	10/17/01	8260B	CJR	1
n-Butylbenzene	570	ug/kg	7	23	1	10/17/01	8260B	CJR	1
Carbon Tetrachloride	< 25	ug/kg	10	33	1	10/17/01	8260B	CJR	4
Chlorobenzene	< 25	ug/kg	5.6	19	1	10/17/01	8260B	CJR	1
Chloroethane	580	ug/kg	10	34	1	10/17/01	8260B	CJR	3 4 7

U.S. Analytical Lab

J L HOSLER
TEMCO
PO BOX 856
CEDARBURG WI 53012

Project # NONE
Project Name EXFOLIATE SITE OAKFIELD
Invoice # E35029

Report Date *29-Oct-01*

Lab Code 5035029B **Sample Type** Soil
Sample ID MW-7 7.5-9.5 **Sample Date** 10/11/01

Analyte	Result	Units	LOD	LOQ	Dil	Run Date	Method	Analyst	QC Code
Chloroform	< 25	ug/kg	4.1	14	1	10/17/01	8260B	CJR	1
Chloromethane	< 25	ug/kg	10	35	1	10/17/01	8260B	CJR	3 7
2-Chlorotoluene	< 25	ug/kg	6.5	22	1	10/17/01	8260B	CJR	1
4-Chlorotoluene	< 25	ug/kg	6.4	21	1	10/17/01	8260B	CJR	1
1,2-Dibromo-3-chloropropane	< 25	ug/kg	18	61	1	10/17/01	8260B	CJR	1
Dibromochloromethane	< 25	ug/kg	9.1	30	1	10/17/01	8260B	CJR	1
1,4-Dichlorobenzene	< 25	ug/kg	11	38	1	10/17/01	8260B	CJR	1
1,3-Dichlorobenzene	< 25	ug/kg	11	36	1	10/17/01	8260B	CJR	1
1,2-Dichlorobenzene	< 25	ug/kg	6	20	1	10/17/01	8260B	CJR	1
Dichlorodifluoromethane	< 25	ug/kg	10	32	1	10/17/01	8260B	CJR	3 4 7
1,2-Dichloroethane	180	ug/kg	3.8	13	1	10/17/01	8260B	CJR	1
1,1-Dichloroethane	510	ug/kg	8.3	28	1	10/17/01	8260B	CJR	1
1,1-Dichloroethene	51	ug/kg	8.7	29	1	10/17/01	8260B	CJR	1
cis-1,2-Dichloroethene	1200	ug/kg	9.3	31	1	10/17/01	8260B	CJR	1
trans-1,2-Dichloroethene	< 25	ug/kg	8.8	29	1	10/17/01	8260B	CJR	1
1,2-Dichloropropane	< 25	ug/kg	8.8	29	1	10/17/01	8260B	CJR	1
2,2-Dichloropropane	< 25	ug/kg	10	33	1	10/17/01	8260B	CJR	1
1,3-Dichloropropane	< 25	ug/kg	8.2	27	1	10/17/01	8260B	CJR	1
Di-isopropyl ether	< 25	ug/kg	6.6	22	1	10/17/01	8260B	CJR	1
EDB (1,2-Dibromoethane)	< 25	ug/kg	6	20	1	10/17/01	8260B	CJR	1
Ethylbenzene	< 25	ug/kg	4.4	15	1	10/17/01	8260B	CJR	1
Hexachlorobutadiene	< 25	ug/kg	19	65	1	10/17/01	8260B	CJR	1
Isopropylbenzene	93	ug/kg	6.6	22	1	10/17/01	8260B	CJR	1
p-Isopropyltoluene	120	ug/kg	4.4	15	1	10/17/01	8260B	CJR	1
Methylene chloride	< 25	ug/kg	9	30	1	10/17/01	8260B	CJR	1
MTBE	< 25	ug/kg	7.6	25	1	10/17/01	8260B	CJR	1
Naphthalene	130	ug/kg	7.7	26	1	10/17/01	8260B	CJR	1
n-Propylbenzene	200	ug/kg	8.2	27	1	10/17/01	8260B	CJR	1
1,1,2,2-Tetrachloroethane	< 25	ug/kg	5.2	17	1	10/17/01	8260B	CJR	1
Tetrachloroethene	< 25	ug/kg	6.6	22	1	10/17/01	8260B	CJR	1
Toluene	< 25	ug/kg	7	23	1	10/17/01	8260B	CJR	1
1,2,4-Trichlorobenzene	< 25	ug/kg	9.1	30	1	10/17/01	8260B	CJR	1
1,2,3-Trichlorobenzene	< 25	ug/kg	11	36	1	10/17/01	8260B	CJR	1
1,1,1-Trichloroethane	58	ug/kg	10	33	1	10/17/01	8260B	CJR	1
1,1,2-Trichloroethane	< 25	ug/kg	9.3	31	1	10/17/01	8260B	CJR	1
Trichloroethene	170	ug/kg	7.7	26	1	10/17/01	8260B	CJR	1
Trichlorofluoromethane	< 25	ug/kg	15	50	1	10/17/01	8260B	CJR	3 4 7

U.S. Analytical Lab

J L HOSLER
TEMCO
PO BOX 856
CEDARBURG WI 53012

Project # NONE
Project Name EXFOLIATE SITE OAKFIELD
Invoice # E35029

Report Date *29-Oct-01*

Analyte	Result	Units	LOD	LOQ	Dil	Run Date	Method	Analyst	QC Code
Lab Code 5035029B						**Sample Type**	Soil		
Sample ID MW-7 7.5-9.5						**Sample Date**	10/11/01		
1,2,4-Trimethylbenzene	2600	ug/kg	6.6	22	1	10/17/01	8260B	CJR	1
1,3,5-Trimethylbenzene	1100	ug/kg	3.6	12	1	10/17/01	8260B	CJR	1
Vinyl Chloride	42	ug/kg	10	34	1	10/17/01	8260B	CJR	7
m&p-Xylene	< 50	ug/kg	9.3	31	1	10/17/01	8260B	CJR	1
o-Xylene	200	ug/kg	7	23	1	10/17/01	8260B	CJR	1
Lab Code 5035029C						**Sample Type**	Soil		
Sample ID MW-7 15-17						**Sample Date**	10/11/01		
Inorganic									
General									
Solids Percent	87.5	%			1	10/15/01	5021	JMB	1
Organic									
VOC's									
Benzene	< 2500	ug/kg	680	2300	100	10/18/01	8260B	CJR	1
Bromobenzene	< 2500	ug/kg	1400	4800	100	10/18/01	8260B	CJR	1
Bromodichloromethane	< 2500	ug/kg	580	1900	100	10/18/01	8260B	CJR	1
tert-Butylbenzene	< 2500	ug/kg	740	2500	100	10/18/01	8260B	CJR	1
sec-Butylbenzene	< 2500	ug/kg	610	2000	100	10/18/01	8260B	CJR	1
n-Butylbenzene	< 2500	ug/kg	700	2300	100	10/18/01	8260B	CJR	1
Carbon Tetrachloride	< 2500	ug/kg	1000	3300	100	10/18/01	8260B	CJR	3 4 7
Chlorobenzene	< 2500	ug/kg	560	1900	100	10/18/01	8260B	CJR	1
Chloroethane	< 2500	ug/kg	1000	3400	100	10/18/01	8260B	CJR	4
Chloroform	< 2500	ug/kg	410	1400	100	10/18/01	8260B	CJR	1
Chloromethane	< 2500	ug/kg	1000	3500	100	10/18/01	8260B	CJR	3 7
2-Chlorotoluene	< 2500	ug/kg	650	2200	100	10/18/01	8260B	CJR	1
4-Chlorotoluene	< 2500	ug/kg	640	2100	100	10/18/01	8260B	CJR	1
1,2-Dibromo-3-chloropropane	< 2500	ug/kg	1800	6100	100	10/18/01	8260B	CJR	1
Dibromochloromethane	< 2500	ug/kg	910	3000	100	10/18/01	8260B	CJR	1
1,4-Dichlorobenzene	< 2500	ug/kg	1100	3800	100	10/18/01	8260B	CJR	1
1,3-Dichlorobenzene	< 2500	ug/kg	1100	3600	100	10/18/01	8260B	CJR	1
1,2-Dichlorobenzene	< 2500	ug/kg	600	2000	100	10/18/01	8260B	CJR	1
Dichlorodifluoromethane	< 2500	ug/kg	1000	3200	100	10/18/01	8260B	CJR	3 7
1,2-Dichloroethane	< 2500	ug/kg	380	1300	100	10/18/01	8260B	CJR	1
1,1-Dichloroethane	< 2500	ug/kg	830	2800	100	10/18/01	8260B	CJR	1
1,1-Dichloroethene	< 2500	ug/kg	870	2900	100	10/18/01	8260B	CJR	1
cis-1,2-Dichloroethene	13000	ug/kg	930	3100	100	10/18/01	8260B	CJR	1

U.S. Analytical Lab

J L HOSLER
TEMCO
PO BOX 856
CEDARBURG WI 53012

Project # NONE
Project Name EXFOLIATE SITE OAKFIELD
Invoice # E35029

Report Date *29-Oct-01*

Analyte	Result	Units	LOD	LOQ	Dil	Run Date	Method	Analyst	QC Code
Lab Code 5035029C						**Sample Type** Soil			
Sample ID MW-7 15-17						**Sample Date** 10/11/01			
trans-1,2-Dichloroethene	< 2500	ug/kg	880	2900	100	10/18/01	8260B	CJR	1
1,2-Dichloropropane	< 2500	ug/kg	880	2900	100	10/18/01	8260B	CJR	1
2,2-Dichloropropane	< 2500	ug/kg	1000	3300	100	10/18/01	8260B	CJR	1
1,3-Dichloropropane	< 2500	ug/kg	820	2700	100	10/18/01	8260B	CJR	1
Di-isopropyl ether	< 2500	ug/kg	660	2200	100	10/18/01	8260B	CJR	1
EDB (1,2-Dibromoethane)	< 2500	ug/kg	600	2000	100	10/18/01	8260B	CJR	1
Ethylbenzene	< 2500	ug/kg	440	1500	100	10/18/01	8260B	CJR	1
Hexachlorobutadiene	< 2500	ug/kg	1900	6500	100	10/18/01	8260B	CJR	1
Isopropylbenzene	< 2500	ug/kg	660	2200	100	10/18/01	8260B	CJR	1
p-Isopropyltoluene	< 2500	ug/kg	440	1500	100	10/18/01	8260B	CJR	1
Methylene chloride	< 2500	ug/kg	900	3000	100	10/18/01	8260B	CJR	1
MTBE	< 2500	ug/kg	760	2500	100	10/18/01	8260B	CJR	1
Naphthalene	< 2500	ug/kg	770	2600	100	10/18/01	8260B	CJR	1
n-Propylbenzene	< 2500	ug/kg	820	2700	100	10/18/01	8260B	CJR	1
1,1,2,2-Tetrachloroethane	< 2500	ug/kg	520	1700	100	10/18/01	8260B	CJR	1
Tetrachloroethene	< 2500	ug/kg	660	2200	100	10/18/01	8260B	CJR	1
Toluene	< 2500	ug/kg	700	2300	100	10/18/01	8260B	CJR	1
1,2,4-Trichlorobenzene	< 2500	ug/kg	910	3000	100	10/18/01	8260B	CJR	1
1,2,3-Trichlorobenzene	< 2500	ug/kg	1100	3600	100	10/18/01	8260B	CJR	1
1,1,1-Trichloroethane	< 2500	ug/kg	1000	3300	100	10/18/01	8260B	CJR	1
1,1,2-Trichloroethane	< 2500	ug/kg	930	3100	100	10/18/01	8260B	CJR	1
Trichloroethene	120000	ug/kg	770	2600	100	10/18/01	8260B	CJR	1
Trichlorofluoromethane	< 2500	ug/kg	1500	5000	100	10/18/01	8260B	CJR	3 4 7
1,2,4-Trimethylbenzene	< 2500	ug/kg	660	2200	100	10/18/01	8260B	CJR	1
1,3,5-Trimethylbenzene	< 2500	ug/kg	360	1200	100	10/18/01	8260B	CJR	1
Vinyl Chloride	< 2500	ug/kg	1000	3400	100	10/18/01	8260B	CJR	7
m&p-Xylene	< 5000	ug/kg	930	3100	100	10/18/01	8260B	CJR	1
o-Xylene	< 2500	ug/kg	700	2300	100	10/18/01	8260B	CJR	1
Lab Code 5035029D						**Sample Type** Soil			
Sample ID MW-8 7.5-9.5						**Sample Date** 10/11/01			
Inorganic									
General									
Solids Percent	89.7	%			1	10/15/01	5021	JMB	1
Organic									
General									

U.S. Analytical Lab

J L HOSLER
TEMCO
PO BOX 856
CEDARBURG WI 53012

Project # NONE
Project Name EXFOLIATE SITE OAKFIELD
Invoice # E35029

Report Date *29-Oct-01*

Analyte	Result	Units	LOD	LOQ	Dil	Run Date	Method	Analyst	QC Code
Lab Code 5035029D						**Sample Type** Soil			
Sample ID MW-8 7.5-9.5						**Sample Date** 10/11/01			
Diesel Range Organics	10	mg/kg	0.38	1.3	1	10/18/01	DRO95	KAH	1 44
Gasoline Range Organics	< 10	mg/kg	0.78	2.5	1	10/15/01	GRO95	SJV	1
Semi Volatiles									
2-Nitroaniline	< 16	ug/kg	16	53	1	10/19/01	8270C	DJM	1
Acenaphthene	< 13	ug/kg	13	43	1	10/19/01	8270C	DJM	1
Acenaphthylene	< 7	ug/kg	7	23	1	10/19/01	8270C	DJM	1
Anthracene	< 11	ug/kg	11	37	1	10/19/01	8270C	DJM	1
Benzo(a)anthracene	< 10	ug/kg	10	33	1	10/19/01	8270C	DJM	1
Benzo(a)pyrene	< 17	ug/kg	17	57	1	10/19/01	8270C	DJM	1
Benzo(b)fluoranthene	< 24	ug/kg	24	80	1	10/19/01	8270C	DJM	1
Benzo(g,h,i)perylene	10 "J"	ug/kg	10	33	1	10/19/01	8270C	DJM	1
Benzo(k)fluoranthene	< 37	ug/kg	37	120	1	10/19/01	8270C	DJM	1
Butyl benzyl phthalate	< 14	ug/kg	14	47	1	10/19/01	8270C	DJM	1
Bis(2-chloroethoxy)methane	< 13	ug/kg	13	43	1	10/19/01	8270C	DJM	1
Bis(2-chloroethyl)ether	< 6	ug/kg	6	20	1	10/19/01	8270C	DJM	1
Bis(2-chloroisopropyl)ether	< 8	ug/kg	8	27	1	10/19/01	8270C	DJM	1
Bis(2-ethylhexyl)phthalate	< 96	ug/kg	96	320	1	10/19/01	8270C	DJM	1
4-Bromophenylphenyl ether	< 12	ug/kg	12	40	1	10/19/01	8270C	DJM	1
Carbazole	< 19	ug/kg	19	63	1	10/19/01	8270C	DJM	1
4-Chloro-3-methylphenol	< 17	ug/kg	17	57	1	10/19/01	8270C	DJM	1
4-Chloroaniline	< 46	ug/kg	46	150	1	10/19/01	8270C	DJM	7
2-Chloronaphthalene	< 9	ug/kg	9	30	1	10/19/01	8270C	DJM	1
2-Chlorophenol	< 12	ug/kg	12	40	1	10/19/01	8270C	DJM	1
4-Chlorophenylphenyl ether	< 12	ug/kg	12	40	1	10/19/01	8270C	DJM	1
Chrysene	43	ug/kg	10	33	1	10/19/01	8270C	DJM	1
o-Cresol	< 13	ug/kg	13	43	1	10/19/01	8270C	DJM	1
m & p-Cresol	< 14	ug/kg	14	47	1	10/19/01	8270C	DJM	1
Dibenzofuran	< 10	ug/kg	10	33	1	10/19/01	8270C	DJM	1
Dibenzo(a,h)anthracene	< 9	ug/kg	9	30	1	10/19/01	8270C	DJM	1
1,4-Dichlorobenzene	< 11	ug/kg	11	37	1	10/19/01	8270C	DJM	1
1,3-Dichlorobenzene	< 7	ug/kg	7	23	1	10/19/01	8270C	DJM	1
1,2-Dichlorobenzene	< 7	ug/kg	7	23	1	10/19/01	8270C	DJM	1
3,3'-Dichlorobenzidine	< 160	ug/kg	160	530	1	10/19/01	8270C	DJM	7
2,4-Dichlorophenol	< 9	ug/kg	9	30	1	10/19/01	8270C	DJM	1
Diethyl phthalate	< 10	ug/kg	10	33	1	10/19/01	8270C	DJM	1
Dimethyl phthalate	< 11	ug/kg	11	37	1	10/19/01	8270C	DJM	1

U.S. Analytical Lab

J L HOSLER
TEMCO
PO BOX 856
CEDARBURG WI 53012

Project # NONE
Project Name EXFOLIATE SITE OAKFIELD
Invoice # E35029

Report Date *29-Oct-01*

Analyte	Result	Units	LOD	LOQ	Dil	Run Date	Method	Analyst	QC Code
Lab Code 5035029D						**Sample Type** Soil			
Sample ID MW-8 7.5-9.5						**Sample Date** 10/11/01			
2,4-Dimethylphenol	< 24	ug/kg	24	80	1	10/19/01	8270C	DJM	1
Di-n-butyl phthalate	< 69	ug/kg	69	230	1	10/19/01	8270C	DJM	2 5
2,4-Dinitrophenol	< 220	ug/kg	220	730	1	10/19/01	8270C	DJM	2 7
2,6-Dinitrotoluene	< 13	ug/kg	13	43	1	10/19/01	8270C	DJM	1
2,4-Dinitrotoluene	< 11	ug/kg	11	37	1	10/19/01	8270C	DJM	1
Di-n-octyl phthalate	< 34	ug/kg	34	110	1	10/19/01	8270C	DJM	1
Fluoranthene	< 9	ug/kg	9	30	1	10/19/01	8270C	DJM	1
Fluorene	< 11	ug/kg	11	37	1	10/19/01	8270C	DJM	1
Hexachlorobenzene	< 12	ug/kg	12	40	1	10/19/01	8270C	DJM	1
Hexachlorobutadiene	< 10	ug/kg	10	33	1	10/19/01	8270C	DJM	1
Hexachlorocyclopentadiene	< 160	ug/kg	160	530	1	10/19/01	8270C	DJM	3 4 7
Hexachloroethane	< 15	ug/kg	15	50	1	10/19/01	8270C	DJM	1
Indeno(1,2,3-cd)pyrene	< 13	ug/kg	13	43	1	10/19/01	8270C	DJM	1
Isophorone	< 12	ug/kg	12	40	1	10/19/01	8270C	DJM	1
2-Methyl naphthalene	< 17	ug/kg	17	57	1	10/19/01	8270C	DJM	1
2-Methyl-4,6-dinitrophenol	< 110	ug/kg	110	370	1	10/19/01	8270C	DJM	4
Naphthalene	< 10	ug/kg	10	33	1	10/19/01	8270C	DJM	1
3-Nitroaniline	< 36	ug/kg	36	120	1	10/19/01	8270C	DJM	1
4-Nitroaniline	< 12	ug/kg	12	40	1	10/19/01	8270C	DJM	1
Nitrobenzene	< 20	ug/kg	20	67	1	10/19/01	8270C	DJM	1
2-Nitrophenol	< 11	ug/kg	11	37	1	10/19/01	8270C	DJM	1
4-Nitrophenol	< 98	ug/kg	98	330	1	10/19/01	8270C	DJM	3 4 7
n-Nitrosodi-n-propylamine	< 19	ug/kg	19	63	1	10/19/01	8270C	DJM	1
n-Nitrosodiphenylamine	< 24	ug/kg	24	80	1	10/19/01	8270C	DJM	1
Pentachlorophenol	< 69	ug/kg	69	230	1	10/19/01	8270C	DJM	1
Phenanthrene	19 "J"	ug/kg	12	40	1	10/19/01	8270C	DJM	1
Phenol	< 15	ug/kg	15	50	1	10/19/01	8270C	DJM	1
Pyrene	27 "J"	ug/kg	13	43	1	10/19/01	8270C	DJM	1
1,2,4-Trichlorobenzene	< 12	ug/kg	12	40	1	10/19/01	8270C	DJM	1
2,4,6-Trichlorophenol	< 15	ug/kg	15	50	1	10/19/01	8270C	DJM	1
2,4,5-Trichlorophenol	< 10	ug/kg	10	33	1	10/19/01	8270C	DJM	1
VOC's									
Benzene	< 25	ug/kg	6.8	23	1	10/18/01	8260B	CJR	1
Bromobenzene	< 25	ug/kg	14	48	1	10/18/01	8260B	CJR	1
Bromodichloromethane	< 25	ug/kg	5.8	19	1	10/18/01	8260B	CJR	1
tert-Butylbenzene	< 25	ug/kg	7.4	25	1	10/18/01	8260B	CJR	1

U.S. Analytical Lab

J L HOSLER
TEMCO
PO BOX 856
CEDARBURG WI 53012

Project # NONE
Project Name EXFOLIATE SITE OAKFIELD
Invoice # E35029

Report Date *29-Oct-01*

Lab Code 5035029D **Sample Type** Soil
Sample ID MW-8 7.5-9.5 **Sample Date** 10/11/01

Analyte	Result	Units	LOD	LOQ	Dil	Run Date	Method	Analyst	QC Code
sec-Butylbenzene	< 25	ug/kg	6.1	20	1	10/18/01	8260B	CJR	1
n-Butylbenzene	< 25	ug/kg	7	23	1	10/18/01	8260B	CJR	1
Carbon Tetrachloride	< 25	ug/kg	10	33	1	10/18/01	8260B	CJR	3 4 7
Chlorobenzene	< 25	ug/kg	5.6	19	1	10/18/01	8260B	CJR	1
Chloroethane	< 25	ug/kg	10	34	1	10/18/01	8260B	CJR	4
Chloroform	< 25	ug/kg	4.1	14	1	10/18/01	8260B	CJR	1
Chloromethane	< 25	ug/kg	10	35	1	10/18/01	8260B	CJR	3 7
2-Chlorotoluene	< 25	ug/kg	6.5	22	1	10/18/01	8260B	CJR	1
4-Chlorotoluene	< 25	ug/kg	6.4	21	1	10/18/01	8260B	CJR	1
1,2-Dibromo-3-chloropropane	< 25	ug/kg	18	61	1	10/18/01	8260B	CJR	1
Dibromochloromethane	< 25	ug/kg	9.1	30	1	10/18/01	8260B	CJR	1
1,4-Dichlorobenzene	< 25	ug/kg	11	38	1	10/18/01	8260B	CJR	1
1,3-Dichlorobenzene	< 25	ug/kg	11	36	1	10/18/01	8260B	CJR	1
1,2-Dichlorobenzene	< 25	ug/kg	6	20	1	10/18/01	8260B	CJR	1
Dichlorodifluoromethane	< 25	ug/kg	10	32	1	10/18/01	8260B	CJR	3 7
1,2-Dichloroethane	< 25	ug/kg	3.8	13	1	10/18/01	8260B	CJR	1
1,1-Dichloroethane	< 25	ug/kg	8.3	28	1	10/18/01	8260B	CJR	1
1,1-Dichloroethene	< 25	ug/kg	8.7	29	1	10/18/01	8260B	CJR	1
cis-1,2-Dichloroethene	< 25	ug/kg	9.3	31	1	10/18/01	8260B	CJR	1
trans-1,2-Dichloroethene	< 25	ug/kg	8.8	29	1	10/18/01	8260B	CJR	1
1,2-Dichloropropane	< 25	ug/kg	8.8	29	1	10/18/01	8260B	CJR	1
2,2-Dichloropropane	< 25	ug/kg	10	33	1	10/18/01	8260B	CJR	1
1,3-Dichloropropane	< 25	ug/kg	8.2	27	1	10/18/01	8260B	CJR	1
Di-isopropyl ether	< 25	ug/kg	6.6	22	1	10/18/01	8260B	CJR	1
EDB (1,2-Dibromoethane)	< 25	ug/kg	6	20	1	10/18/01	8260B	CJR	1
Ethylbenzene	< 25	ug/kg	4.4	15	1	10/18/01	8260B	CJR	1
Hexachlorobutadiene	< 25	ug/kg	19	65	1	10/18/01	8260B	CJR	1
Isopropylbenzene	< 25	ug/kg	6.6	22	1	10/18/01	8260B	CJR	1
p-Isopropyltoluene	< 25	ug/kg	4.4	15	1	10/18/01	8260B	CJR	1
Methylene chloride	< 25	ug/kg	9	30	1	10/18/01	8260B	CJR	1
MTBE	< 25	ug/kg	7.6	25	1	10/18/01	8260B	CJR	1
Naphthalene	< 25	ug/kg	7.7	26	1	10/18/01	8260B	CJR	1
n-Propylbenzene	< 25	ug/kg	8.2	27	1	10/18/01	8260B	CJR	1
1,1,2,2-Tetrachloroethane	< 25	ug/kg	5.2	17	1	10/18/01	8260B	CJR	1
Tetrachloroethene	< 25	ug/kg	6.6	22	1	10/18/01	8260B	CJR	1
Toluene	< 25	ug/kg	7	23	1	10/18/01	8260B	CJR	1
1,2,4-Trichlorobenzene	< 25	ug/kg	9.1	30	1	10/18/01	8260B	CJR	1

U.S. Analytical Lab

J L HOSLER
TEMCO
PO BOX 856
CEDARBURG WI 53012

Project # NONE
Project Name EXFOLIATE SITE OAKFIELD
Invoice # E35029

Report Date *29-Oct-01*

Analyte	Result	Units	LOD	LOQ	Dil	Run Date	Method	Analyst	QC Code
Lab Code 5035029D						**Sample Type** Soil			
Sample ID MW-8 7.5-9.5						**Sample Date** 10/11/01			
1,2,3-Trichlorobenzene	< 25	ug/kg	11	36	1	10/18/01	8260B	CJR	1
1,1,1-Trichloroethane	< 25	ug/kg	10	33	1	10/18/01	8260B	CJR	1
1,1,2-Trichloroethane	< 25	ug/kg	9.3	31	1	10/18/01	8260B	CJR	1
Trichloroethene	< 25	ug/kg	7.7	26	1	10/18/01	8260B	CJR	1
Trichlorofluoromethane	< 25	ug/kg	15	50	1	10/18/01	8260B	CJR	3 4 7
1,2,4-Trimethylbenzene	< 25	ug/kg	6.6	22	1	10/18/01	8260B	CJR	1
1,3,5-Trimethylbenzene	< 25	ug/kg	3.6	12	1	10/18/01	8260B	CJR	1
Vinyl Chloride	< 25	ug/kg	10	34	1	10/18/01	8260B	CJR	7
m&p-Xylene	< 50	ug/kg	9.3	31	1	10/18/01	8260B	CJR	1
o-Xylene	< 25	ug/kg	7	23	1	10/18/01	8260B	CJR	1
Lab Code 5035029E						**Sample Type** Soil			
Sample ID MW-8 20-22						**Sample Date** 10/11/01			
Inorganic									
General									
Solids Percent	89.2	%			1	10/15/01	5021	JMB	1
Organic									
VOC's									
Benzene	< 25	ug/kg	6.8	23	1	10/18/01	8260B	CJR	1
Bromobenzene	< 25	ug/kg	14	48	1	10/18/01	8260B	CJR	1
Bromodichloromethane	< 25	ug/kg	5.8	19	1	10/18/01	8260B	CJR	1
tert-Butylbenzene	< 25	ug/kg	7.4	25	1	10/18/01	8260B	CJR	1
sec-Butylbenzene	< 25	ug/kg	6.1	20	1	10/18/01	8260B	CJR	1
n-Butylbenzene	< 25	ug/kg	7	23	1	10/18/01	8260B	CJR	1
Carbon Tetrachloride	< 25	ug/kg	10	33	1	10/18/01	8260B	CJR	3 4 7
Chlorobenzene	< 25	ug/kg	5.6	19	1	10/18/01	8260B	CJR	1
Chloroethane	< 25	ug/kg	10	34	1	10/18/01	8260B	CJR	4
Chloroform	< 25	ug/kg	4.1	14	1	10/18/01	8260B	CJR	1
Chloromethane	< 25	ug/kg	10	35	1	10/18/01	8260B	CJR	3 7
2-Chlorotoluene	< 25	ug/kg	6.5	22	1	10/18/01	8260B	CJR	1
4-Chlorotoluene	< 25	ug/kg	6.4	21	1	10/18/01	8260B	CJR	1
1,2-Dibromo-3-chloropropane	< 25	ug/kg	18	61	1	10/18/01	8260B	CJR	1
Dibromochloromethane	< 25	ug/kg	9.1	30	1	10/18/01	8260B	CJR	1
1,4-Dichlorobenzene	< 25	ug/kg	11	38	1	10/18/01	8260B	CJR	1
1,3-Dichlorobenzene	< 25	ug/kg	11	36	1	10/18/01	8260B	CJR	1
1,2-Dichlorobenzene	< 25	ug/kg	6	20	1	10/18/01	8260B	CJR	1

U.S. Analytical Lab

J L HOSLER
TEMCO
PO BOX 856
CEDARBURG WI 53012

Project # NONE
Project Name EXFOLIATE SITE OAKFIELD
Invoice # E35029

Report Date *29-Oct-01*

Analyte	Result	Units	LOD	LOQ	Dil	Run Date	Method	Analyst	QC Code
Lab Code 5035029E						**Sample Type**	Soil		
Sample ID MW-8 20-22						**Sample Date**	10/11/01		
Dichlorodifluoromethane	< 25	ug/kg	10	32	1	10/18/01	8260B	CJR	3 7
1,2-Dichloroethane	< 25	ug/kg	3.8	13	1	10/18/01	8260B	CJR	1
1,1-Dichloroethane	< 25	ug/kg	8.3	28	1	10/18/01	8260B	CJR	1
1,1-Dichloroethene	< 25	ug/kg	8.7	29	1	10/18/01	8260B	CJR	1
cis-1,2-Dichloroethene	< 25	ug/kg	9.3	31	1	10/18/01	8260B	CJR	1
trans-1,2-Dichloroethene	< 25	ug/kg	8.8	29	1	10/18/01	8260B	CJR	1
1,2-Dichloropropane	< 25	ug/kg	8.8	29	1	10/18/01	8260B	CJR	1
2,2-Dichloropropane	< 25	ug/kg	10	33	1	10/18/01	8260B	CJR	1
1,3-Dichloropropane	< 25	ug/kg	8.2	27	1	10/18/01	8260B	CJR	1
Di-isopropyl ether	< 25	ug/kg	6.6	22	1	10/18/01	8260B	CJR	1
EDB (1,2-Dibromoethane)	< 25	ug/kg	6	20	1	10/18/01	8260B	CJR	1
Ethylbenzene	< 25	ug/kg	4.4	15	1	10/18/01	8260B	CJR	1
Hexachlorobutadiene	< 25	ug/kg	19	65	1	10/18/01	8260B	CJR	1
Isopropylbenzene	< 25	ug/kg	6.6	22	1	10/18/01	8260B	CJR	1
p-Isopropyltoluene	< 25	ug/kg	4.4	15	1	10/18/01	8260B	CJR	1
Methylene chloride	< 25	ug/kg	9	30	1	10/18/01	8260B	CJR	1
MTBE	< 25	ug/kg	7.6	25	1	10/18/01	8260B	CJR	1
Naphthalene	< 25	ug/kg	7.7	26	1	10/18/01	8260B	CJR	1
n-Propylbenzene	< 25	ug/kg	8.2	27	1	10/18/01	8260B	CJR	1
1,1,2,2-Tetrachloroethane	< 25	ug/kg	5.2	17	1	10/18/01	8260B	CJR	1
Tetrachloroethene	< 25	ug/kg	6.6	22	1	10/18/01	8260B	CJR	1
Toluene	< 25	ug/kg	7	23	1	10/18/01	8260B	CJR	1
1,2,4-Trichlorobenzene	< 25	ug/kg	9.1	30	1	10/18/01	8260B	CJR	1
1,2,3-Trichlorobenzene	< 25	ug/kg	11	36	1	10/18/01	8260B	CJR	1
1,1,1-Trichloroethane	< 25	ug/kg	10	33	1	10/18/01	8260B	CJR	1
1,1,2-Trichloroethane	< 25	ug/kg	9.3	31	1	10/18/01	8260B	CJR	1
Trichloroethene	< 25	ug/kg	7.7	26	1	10/18/01	8260B	CJR	1
Trichlorofluoromethane	< 25	ug/kg	15	50	1	10/18/01	8260B	CJR	3 4 7
1,2,4-Trimethylbenzene	< 25	ug/kg	6.6	22	1	10/18/01	8260B	CJR	1
1,3,5-Trimethylbenzene	< 25	ug/kg	3.6	12	1	10/18/01	8260B	CJR	1
Vinyl Chloride	< 25	ug/kg	10	34	1	10/18/01	8260B	CJR	7
m&p-Xylene	< 50	ug/kg	9.3	31	1	10/18/01	8260B	CJR	1
o-Xylene	< 25	ug/kg	7	23	1	10/18/01	8260B	CJR	1

U.S. Analytical Lab

J L HOSLER
TEMCO
PO BOX 856
CEDARBURG WI 53012

Project # NONE
Project Name EXFOLIATE SITE OAKFIELD
Invoice # E35029

Report Date *29-Oct-01*

Analyte	Result	Units	LOD	LOQ	Dil	Run Date	Method	Analyst	QC Code
Lab Code 5035029F						**Sample Type** Soil			
Sample ID MW-9 7.5-9.5						**Sample Date** 10/11/01			
Inorganic									
General									
Solids Percent	91.6	%			1	10/15/01	5021	JMB	1
Organic									
General									
Diesel Range Organics	< 10	mg/kg	0.38	1.3	1	10/18/01	DRO95	KAH	1
Gasoline Range Organics	< 10	mg/kg	0.78	2.5	1	10/15/01	GRO95	SJV	1
Semi Volatiles									
2-Nitroaniline	< 16	ug/kg	16	53	1	10/18/01	8270C	DJM	1
Acenaphthene	< 13	ug/kg	13	43	1	10/18/01	8270C	DJM	1
Acenaphthylene	< 7	ug/kg	7	23	1	10/18/01	8270C	DJM	1
Anthracene	< 11	ug/kg	11	37	1	10/18/01	8270C	DJM	1
Benzo(a)anthracene	< 10	ug/kg	10	33	1	10/18/01	8270C	DJM	1
Benzo(a)pyrene	< 17	ug/kg	17	57	1	10/18/01	8270C	DJM	1
Benzo(b)fluoranthene	< 24	ug/kg	24	80	1	10/18/01	8270C	DJM	1
Benzo(g,h,i)perylene	< 10	ug/kg	10	33	1	10/18/01	8270C	DJM	1
Benzo(k)fluoranthene	< 37	ug/kg	37	120	1	10/18/01	8270C	DJM	1
Butyl benzyl phthalate	< 14	ug/kg	14	47	1	10/18/01	8270C	DJM	1
Bis(2-chloroethoxy)methane	< 13	ug/kg	13	43	1	10/18/01	8270C	DJM	1
Bis(2-chloroethyl)ether	< 6	ug/kg	6	20	1	10/18/01	8270C	DJM	1
Bis(2-chloroisopropyl)ether	< 8	ug/kg	8	27	1	10/18/01	8270C	DJM	1
Bis(2-ethylhexyl)phthalate	< 96	ug/kg	96	320	1	10/18/01	8270C	DJM	1
4-Bromophenylphenyl ether	< 12	ug/kg	12	40	1	10/18/01	8270C	DJM	1
Carbazole	< 19	ug/kg	19	63	1	10/18/01	8270C	DJM	1
4-Chloro-3-methylphenol	< 17	ug/kg	17	57	1	10/18/01	8270C	DJM	1
4-Chloroaniline	< 46	ug/kg	46	150	1	10/18/01	8270C	DJM	7
2-Chloronaphthalene	< 9	ug/kg	9	30	1	10/18/01	8270C	DJM	1
2-Chlorophenol	< 12	ug/kg	12	40	1	10/18/01	8270C	DJM	1
4-Chlorophenylphenyl ether	< 12	ug/kg	12	40	1	10/18/01	8270C	DJM	1
Chrysene	< 10	ug/kg	10	33	1	10/18/01	8270C	DJM	1
o-Cresol	< 13	ug/kg	13	43	1	10/18/01	8270C	DJM	1
m & p-Cresol	< 14	ug/kg	14	47	1	10/18/01	8270C	DJM	1
Dibenzofuran	< 10	ug/kg	10	33	1	10/18/01	8270C	DJM	1
Dibenzo(a,h)anthracene	< 9	ug/kg	9	30	1	10/18/01	8270C	DJM	1
1,4-Dichlorobenzene	< 11	ug/kg	11	37	1	10/18/01	8270C	DJM	1
1,3-Dichlorobenzene	< 7	ug/kg	7	23	1	10/18/01	8270C	DJM	1

U.S. Analytical Lab

J L HOSLER
TEMCO
PO BOX 856
CEDARBURG WI 53012

Project # NONE
Project Name EXFOLIATE SITE OAKFIELD
Invoice # E35029

Report Date *29-Oct-01*

Lab Code 5035029F **Sample Type** Soil
Sample ID MW-9 7.5-9.5 **Sample Date** 10/11/01

Analyte	Result	Units	LOD	LOQ	Dil	Run Date	Method	Analyst	QC Code
1,2-Dichlorobenzene	< 7	ug/kg	7	23	1	10/18/01	8270C	DJM	1
3,3'-Dichlorobenzidine	< 160	ug/kg	160	530	1	10/18/01	8270C	DJM	7
2,4-Dichlorophenol	< 9	ug/kg	9	30	1	10/18/01	8270C	DJM	1
Diethyl phthalate	< 10	ug/kg	10	33	1	10/18/01	8270C	DJM	1
Dimethyl phthalate	< 11	ug/kg	11	37	1	10/18/01	8270C	DJM	1
2,4-Dimethylphenol	< 24	ug/kg	24	80	1	10/18/01	8270C	DJM	1
Di-n-butyl phthalate	96 "J"	ug/kg	69	230	1	10/18/01	8270C	DJM	2 5
2,4-Dinitrophenol	< 220	ug/kg	220	730	1	10/18/01	8270C	DJM	2 7
2,6-Dinitrotoluene	< 13	ug/kg	13	43	1	10/18/01	8270C	DJM	1
2,4-Dinitrotoluene	< 11	ug/kg	11	37	1	10/18/01	8270C	DJM	1
Di-n-octyl phthalate	< 34	ug/kg	34	110	1	10/18/01	8270C	DJM	1
Fluoranthene	< 9	ug/kg	9	30	1	10/18/01	8270C	DJM	1
Fluorene	< 11	ug/kg	11	37	1	10/18/01	8270C	DJM	1
Hexachlorobenzene	< 12	ug/kg	12	40	1	10/18/01	8270C	DJM	1
Hexachlorobutadiene	< 10	ug/kg	10	33	1	10/18/01	8270C	DJM	1
Hexachlorocyclopentadiene	< 160	ug/kg	160	530	1	10/18/01	8270C	DJM	3 4 7
Hexachloroethane	< 15	ug/kg	15	50	1	10/18/01	8270C	DJM	1
Indeno(1,2,3-cd)pyrene	< 13	ug/kg	13	43	1	10/18/01	8270C	DJM	1
Isophorone	< 12	ug/kg	12	40	1	10/18/01	8270C	DJM	1
2-Methyl naphthalene	< 17	ug/kg	17	57	1	10/18/01	8270C	DJM	1
2-Methyl-4,6-dinitrophenol	< 110	ug/kg	110	370	1	10/18/01	8270C	DJM	4
Naphthalene	< 10	ug/kg	10	33	1	10/18/01	8270C	DJM	1
3-Nitroaniline	< 36	ug/kg	36	120	1	10/18/01	8270C	DJM	1
4-Nitroaniline	< 12	ug/kg	12	40	1	10/18/01	8270C	DJM	1
Nitrobenzene	< 20	ug/kg	20	67	1	10/18/01	8270C	DJM	1
2-Nitrophenol	< 11	ug/kg	11	37	1	10/18/01	8270C	DJM	1
4-Nitrophenol	< 98	ug/kg	98	330	1	10/18/01	8270C	DJM	3 4 7
n-Nitrosodi-n-propylamine	< 19	ug/kg	19	63	1	10/18/01	8270C	DJM	1
n-Nitrosodiphenylamine	< 24	ug/kg	24	80	1	10/18/01	8270C	DJM	1
Pentachlorophenol	< 69	ug/kg	69	230	1	10/18/01	8270C	DJM	1
Phenanthrene	< 12	ug/kg	12	40	1	10/18/01	8270C	DJM	1
Phenol	< 15	ug/kg	15	50	1	10/18/01	8270C	DJM	1
Pyrene	< 13	ug/kg	13	43	1	10/18/01	8270C	DJM	1
1,2,4-Trichlorobenzene	< 12	ug/kg	12	40	1	10/18/01	8270C	DJM	1
2,4,6-Trichlorophenol	< 15	ug/kg	15	50	1	10/18/01	8270C	DJM	1
2,4,5-Trichlorophenol	< 10	ug/kg	10	33	1	10/18/01	8270C	DJM	1

U.S. Analytical Lab

J L HOSLER
TEMCO
PO BOX 856
CEDARBURG WI 53012

Project # NONE
Project Name EXFOLIATE SITE OAKFIELD
Invoice # E35029

Report Date *29-Oct-01*

Analyte	Result	Units	LOD	LOQ	Dil	Run Date	Method	Analyst	QC Code
Lab Code 5035029F						**Sample Type** Soil			
Sample ID MW-9 7.5-9.5						**Sample Date** 10/11/01			
VOC's									
Benzene	< 25	ug/kg	6.8	23	1	10/17/01	8260B	CJR	1
Bromobenzene	< 25	ug/kg	14	48	1	10/17/01	8260B	CJR	1
Bromodichloromethane	< 25	ug/kg	5.8	19	1	10/17/01	8260B	CJR	1
tert-Butylbenzene	< 25	ug/kg	7.4	25	1	10/17/01	8260B	CJR	1
sec-Butylbenzene	< 25	ug/kg	6.1	20	1	10/17/01	8260B	CJR	1
n-Butylbenzene	< 25	ug/kg	7	23	1	10/17/01	8260B	CJR	1
Carbon Tetrachloride	< 25	ug/kg	10	33	1	10/17/01	8260B	CJR	4
Chlorobenzene	< 25	ug/kg	5.6	19	1	10/17/01	8260B	CJR	1
Chloroethane	< 25	ug/kg	10	34	1	10/17/01	8260B	CJR	3 4 7
Chloroform	< 25	ug/kg	4.1	14	1	10/17/01	8260B	CJR	1
Chloromethane	< 25	ug/kg	10	35	1	10/17/01	8260B	CJR	3 7
2-Chlorotoluene	< 25	ug/kg	6.5	22	1	10/17/01	8260B	CJR	1
4-Chlorotoluene	< 25	ug/kg	6.4	21	1	10/17/01	8260B	CJR	1
1,2-Dibromo-3-chloropropane	< 25	ug/kg	18	61	1	10/17/01	8260B	CJR	1
Dibromochloromethane	< 25	ug/kg	9.1	30	1	10/17/01	8260B	CJR	1
1,4-Dichlorobenzene	< 25	ug/kg	11	38	1	10/17/01	8260B	CJR	1
1,3-Dichlorobenzene	< 25	ug/kg	11	36	1	10/17/01	8260B	CJR	1
1,2-Dichlorobenzene	< 25	ug/kg	6	20	1	10/17/01	8260B	CJR	1
Dichlorodifluoromethane	< 25	ug/kg	10	32	1	10/17/01	8260B	CJR	3 4 7
1,2-Dichloroethane	< 25	ug/kg	3.8	13	1	10/17/01	8260B	CJR	1
1,1-Dichloroethane	< 25	ug/kg	8.3	28	1	10/17/01	8260B	CJR	1
1,1-Dichloroethene	< 25	ug/kg	8.7	29	1	10/17/01	8260B	CJR	1
cis-1,2-Dichloroethene	< 25	ug/kg	9.3	31	1	10/17/01	8260B	CJR	1
trans-1,2-Dichloroethene	< 25	ug/kg	8.8	29	1	10/17/01	8260B	CJR	1
1,2-Dichloropropane	< 25	ug/kg	8.8	29	1	10/17/01	8260B	CJR	1
2,2-Dichloropropane	< 25	ug/kg	10	33	1	10/17/01	8260B	CJR	1
1,3-Dichloropropane	< 25	ug/kg	8.2	27	1	10/17/01	8260B	CJR	1
Di-isopropyl ether	< 25	ug/kg	6.6	22	1	10/17/01	8260B	CJR	1
EDB (1,2-Dibromoethane)	< 25	ug/kg	6	20	1	10/17/01	8260B	CJR	1
Ethylbenzene	< 25	ug/kg	4.4	15	1	10/17/01	8260B	CJR	1
Hexachlorobutadiene	< 25	ug/kg	19	65	1	10/17/01	8260B	CJR	1
Isopropylbenzene	< 25	ug/kg	6.6	22	1	10/17/01	8260B	CJR	1
p-Isopropyltoluene	< 25	ug/kg	4.4	15	1	10/17/01	8260B	CJR	1
Methylene chloride	< 25	ug/kg	9	30	1	10/17/01	8260B	CJR	1
MTBE	< 25	ug/kg	7.6	25	1	10/17/01	8260B	CJR	1

U.S. Analytical Lab

J L HOSLER
TEMCO
PO BOX 856
CEDARBURG WI 53012

Project # NONE
Project Name EXFOLIATE SITE OAKFIELD
Invoice # E35029

Report Date *29-Oct-01*

Analyte	Result	Units	LOD	LOQ	Dil	Run Date	Method	Analyst	QC Code
Lab Code 5035029F						**Sample Type** Soil			
Sample ID MW-9 7.5-9.5						**Sample Date** 10/11/01			
Naphthalene	< 25	ug/kg	7.7	26	1	10/17/01	8260B	CJR	1
n-Propylbenzene	< 25	ug/kg	8.2	27	1	10/17/01	8260B	CJR	1
1,1,2,2-Tetrachloroethane	< 25	ug/kg	5.2	17	1	10/17/01	8260B	CJR	1
Tetrachloroethene	< 25	ug/kg	6.6	22	1	10/17/01	8260B	CJR	1
Toluene	< 25	ug/kg	7	23	1	10/17/01	8260B	CJR	1
1,2,4-Trichlorobenzene	< 25	ug/kg	9.1	30	1	10/17/01	8260B	CJR	1
1,2,3-Trichlorobenzene	< 25	ug/kg	11	36	1	10/17/01	8260B	CJR	1
1,1,1-Trichloroethane	< 25	ug/kg	10	33	1	10/17/01	8260B	CJR	1
1,1,2-Trichloroethane	< 25	ug/kg	9.3	31	1	10/17/01	8260B	CJR	1
Trichloroethene	< 25	ug/kg	7.7	26	1	10/17/01	8260B	CJR	1
Trichlorofluoromethane	< 25	ug/kg	15	50	1	10/17/01	8260B	CJR	3 4 7
1,2,4-Trimethylbenzene	< 25	ug/kg	6.6	22	1	10/17/01	8260B	CJR	1
1,3,5-Trimethylbenzene	< 25	ug/kg	3.6	12	1	10/17/01	8260B	CJR	1
Vinyl Chloride	< 25	ug/kg	10	34	1	10/17/01	8260B	CJR	7
m&p-Xylene	< 50	ug/kg	9.3	31	1	10/17/01	8260B	CJR	1
o-Xylene	< 25	ug/kg	7	23	1	10/17/01	8260B	CJR	1
Lab Code 5035029G						**Sample Type** Soil			
Sample ID MW-9 15-17						**Sample Date** 10/11/01			
Inorganic									
General									
Solids Percent	89.7	%			1	10/15/01	5021	JMB	1
Organic									
VOC's									
Benzene	< 25	ug/kg	6.8	23	1	10/17/01	8260B	CJR	1
Bromobenzene	< 25	ug/kg	14	48	1	10/17/01	8260B	CJR	1
Bromodichloromethane	< 25	ug/kg	5.8	19	1	10/17/01	8260B	CJR	1
tert-Butylbenzene	< 25	ug/kg	7.4	25	1	10/17/01	8260B	CJR	1
sec-Butylbenzene	< 25	ug/kg	6.1	20	1	10/17/01	8260B	CJR	1
n-Butylbenzene	< 25	ug/kg	7	23	1	10/17/01	8260B	CJR	1
Carbon Tetrachloride	< 25	ug/kg	10	33	1	10/17/01	8260B	CJR	4
Chlorobenzene	< 25	ug/kg	5.6	19	1	10/17/01	8260B	CJR	1
Chloroethane	< 25	ug/kg	10	34	1	10/17/01	8260B	CJR	3 4 7
Chloroform	< 25	ug/kg	4.1	14	1	10/17/01	8260B	CJR	1
Chloromethane	< 25	ug/kg	10	35	1	10/17/01	8260B	CJR	3 7
2-Chlorotoluene	< 25	ug/kg	6.5	22	1	10/17/01	8260B	CJR	1

U.S. Analytical Lab

J L HOSLER
TEMCO
PO BOX 856
CEDARBURG WI 53012

Project # NONE
Project Name EXFOLIATE SITE OAKFIELD
Invoice # E35029

Report Date *29-Oct-01*

Analyte	Result	Units	LOD	LOQ	Dil	Run Date	Method	Analyst	QC Code
Lab Code 5035029G						**Sample Type**	Soil		
Sample ID MW-9 15-17						**Sample Date**	10/11/01		
4-Chlorotoluene	< 25	ug/kg	6.4	21	1	10/17/01	8260B	CJR	1
1,2-Dibromo-3-chloropropane	< 25	ug/kg	18	61	1	10/17/01	8260B	CJR	1
Dibromochloromethane	< 25	ug/kg	9.1	30	1	10/17/01	8260B	CJR	1
1,4-Dichlorobenzene	< 25	ug/kg	11	38	1	10/17/01	8260B	CJR	1
1,3-Dichlorobenzene	< 25	ug/kg	11	36	1	10/17/01	8260B	CJR	1
1,2-Dichlorobenzene	< 25	ug/kg	6	20	1	10/17/01	8260B	CJR	1
Dichlorodifluoromethane	< 25	ug/kg	10	32	1	10/17/01	8260B	CJR	3 4 7
1,2-Dichloroethane	< 25	ug/kg	3.8	13	1	10/17/01	8260B	CJR	1
1,1-Dichloroethane	< 25	ug/kg	8.3	28	1	10/17/01	8260B	CJR	1
1,1-Dichloroethene	< 25	ug/kg	8.7	29	1	10/17/01	8260B	CJR	1
cis-1,2-Dichloroethene	< 25	ug/kg	9.3	31	1	10/17/01	8260B	CJR	1
trans-1,2-Dichloroethene	< 25	ug/kg	8.8	29	1	10/17/01	8260B	CJR	1
1,2-Dichloropropane	< 25	ug/kg	8.8	29	1	10/17/01	8260B	CJR	1
2,2-Dichloropropane	< 25	ug/kg	10	33	1	10/17/01	8260B	CJR	1
1,3-Dichloropropane	< 25	ug/kg	8.2	27	1	10/17/01	8260B	CJR	1
Di-isopropyl ether	< 25	ug/kg	6.6	22	1	10/17/01	8260B	CJR	1
EDB (1,2-Dibromoethane)	< 25	ug/kg	6	20	1	10/17/01	8260B	CJR	1
Ethylbenzene	< 25	ug/kg	4.4	15	1	10/17/01	8260B	CJR	1
Hexachlorobutadiene	< 25	ug/kg	19	65	1	10/17/01	8260B	CJR	1
Isopropylbenzene	< 25	ug/kg	6.6	22	1	10/17/01	8260B	CJR	1
p-Isopropyltoluene	< 25	ug/kg	4.4	15	1	10/17/01	8260B	CJR	1
Methylene chloride	< 25	ug/kg	9	30	1	10/17/01	8260B	CJR	1
MTBE	< 25	ug/kg	7.6	25	1	10/17/01	8260B	CJR	1
Naphthalene	< 25	ug/kg	7.7	26	1	10/17/01	8260B	CJR	1
n-Propylbenzene	< 25	ug/kg	8.2	27	1	10/17/01	8260B	CJR	1
1,1,2,2-Tetrachloroethane	< 25	ug/kg	5.2	17	1	10/17/01	8260B	CJR	1
Tetrachloroethene	< 25	ug/kg	6.6	22	1	10/17/01	8260B	CJR	1
Toluene	< 25	ug/kg	7	23	1	10/17/01	8260B	CJR	1
1,2,4-Trichlorobenzene	< 25	ug/kg	9.1	30	1	10/17/01	8260B	CJR	1
1,2,3-Trichlorobenzene	< 25	ug/kg	11	36	1	10/17/01	8260B	CJR	1
1,1,1-Trichloroethane	< 25	ug/kg	10	33	1	10/17/01	8260B	CJR	1
1,1,2-Trichloroethane	< 25	ug/kg	9.3	31	1	10/17/01	8260B	CJR	1
Trichloroethene	290	ug/kg	7.7	26	1	10/17/01	8260B	CJR	1
Trichlorofluoromethane	< 25	ug/kg	15	50	1	10/17/01	8260B	CJR	3 4 7
1,2,4-Trimethylbenzene	< 25	ug/kg	6.6	22	1	10/17/01	8260B	CJR	1
1,3,5-Trimethylbenzene	< 25	ug/kg	3.6	12	1	10/17/01	8260B	CJR	1
Vinyl Chloride	< 25	ug/kg	10	34	1	10/17/01	8260B	CJR	7

U.S. Analytical Lab

J L HOSLER
TEMCO
PO BOX 856
CEDARBURG WI 53012

Project # NONE
Project Name EXFOLIATE SITE OAKFIELD
Invoice # E35029

Report Date *29-Oct-01*

Analyte	Result	Units	LOD	LOQ	Dil	Run Date	Method	Analyst	QC Code
Lab Code 5035029G						**Sample Type**	Soil		
Sample ID MW-9 15-17						**Sample Date**	10/11/01		
m&p-Xylene	< 50	ug/kg	9.3	31	1	10/17/01	8260B	CJR	1
o-Xylene	< 25	ug/kg	7	23	1	10/17/01	8260B	CJR	1

LOD Limit of Detection "J" Flag: Analyte detected between LOD and LOQ LOQ Limit of Quantitation

Code	*Comment*
1	All laboratory QC requirements were met for this sample.
2	The duplicate RPD failed to meet acceptable QC limits.
3	The spike recovery failed to meet acceptable QC limits.
4	The check standard failed to meet acceptable QC limits.
5	The blank failed to meet acceptable QC limits.
7	The LCS spike recovery failed to meet acceptable QC limits.
44	Chromatogram indicates possible lube oil contamination.
45	Chromatogram indicates possible gasoline and lube oil contamination.

Authorized Signature

CHAIN C. CUSTODY RECORD

Rev. Date: 9-09-98

A lytical Lab
1090 Kennedy Ave. • Kimberly, WI 54136
(920) 735-8295 • FAX 920-739-1738 • 800-490-4902
LAB@USOIL.COM

Chain # № 13802
Page 1 of 1

Lab I.D. # 5035039
Account No. : Quote No.:

Project #:
Sampler: (signature) J L Hosler

Sample Integrity - To be completed by receiving lab.
Method of Shipment : Courier Temp. of Temp. Blank. ____ °C On Ice: X
Cooler seal intact upon receipt: X Yes ____ No Labcoded By: CJM

Project (Name / Location): EXFOLIATE SITE OAKFIELD WI

Reports To: J.L. HOSLER
Company TEMLO
Address P.O. BOX 856
City State Zip CEDARBURG WI 53012
Phone 262-377-3399

Invoice To: RANDY MUELLER
Company EXFOLIATE PROPERTIES LLC
Address 201 MAIN ST
City State Zip OAKFIELD WI
Phone

Sample Handling Request
___ Rush Analysis
Date Required ____
✓ Normal Turn Around

Analysis Requested

Lab I.D.	Sample I.D.	Collection Date	Collection Time	No. of Containers Size and Type	Description*	Preservation	DRO (Mod/TPH)	GRO (Mod/TPH)	PVOC (EPA 8020)	BTEX (EPA 8020)	VOC (EPA 8021)	VOC (EPA 8260)	O&G (EPA 413.1)	PAH (EPA 8310)	Pb	Flash Point	Other Analysis: SVOC 8270					PID/ FID
5035039 A	MW-7 5-7	10/11	9:00	3G 1P	S	NONE	✓	✓				✓					✓					
B	MW-7 7.5-9.5			2G 1P			✓	✓				✓										
C	MW-7 15-17			2G								✓										
D	MW-8 7.5-9.5		12:00	3G 1P			✓	✓				✓					✓					
E	MW-8 20-22			2G								✓										
F	MW-9 7.5-9.5		3:00	3G 1P			✓	✓				✓					✓					
G	MW-9 15-17			2G								✓										

Department Use Only
Split Samples: Offered ? ____ Yes ____ No
Accepted? ____ Yes ____ No
Accepted By: ____

Comments/ Special Instructions
*Specify groundwater "GW", Drinking Water "DW", Waste Water "WW", Soil "S", Air "A", etc.

SEND INVOICE TO TEMLO

Department Use Optional for Soil Samples
Disposition of unused portion of sample
Lab Should:
____ Dispose ____ Retain for ___ days
____ Return ____ Other

Relinquished By: (sign)	Time	Date	Received By: (sign)	Time	Date
J L Hosler	9:10	10-12-01	Geo Huss	9:10	10-12-01
Geo Huss	3:20	10-12-01			

Received in Laboratory By: Scott J Vorenhaus Time: 15:30 Date: 10/12/01

U.S. Analytical Lab

J L HOSLER
TEMCO
PO BOX 856
CEDARBURG WI 53012

Project # 1016
Project Name EXFOLIATE SITE OAKFIELD
Invoice # E35151

Report Date *06-Nov-01*

Analyte	Result	Units	LOD	LOQ	Dil	Run Date	Method	Analyst	QC Code
Lab Code 5035151A						**Sample Type** Soil			
Sample ID PZ-1 23.5-25.5						**Sample Date** 10/23/01			
Inorganic									
General									
Solids Percent	90.2	%			1	10/26/01	5021	JMB	1
Organic									
VOC's									
Benzene	< 25	ug/kg	6.8	23	1	11/1/01	8260B	CJR	1
Bromobenzene	< 25	ug/kg	14	48	1	11/1/01	8260B	CJR	1
Bromodichloromethane	< 25	ug/kg	5.8	19	1	11/1/01	8260B	CJR	1
tert-Butylbenzene	< 25	ug/kg	7.4	25	1	11/1/01	8260B	CJR	1
sec-Butylbenzene	< 25	ug/kg	6.1	20	1	11/1/01	8260B	CJR	1
n-Butylbenzene	< 25	ug/kg	7	23	1	11/1/01	8260B	CJR	1
Carbon Tetrachloride	< 25	ug/kg	10	33	1	11/1/01	8260B	CJR	1
Chlorobenzene	< 25	ug/kg	5.6	19	1	11/1/01	8260B	CJR	1
Chloroethane	< 25	ug/kg	10	34	1	11/1/01	8260B	CJR	1
Chloroform	< 25	ug/kg	4.1	14	1	11/1/01	8260B	CJR	1
Chloromethane	< 25	ug/kg	10	35	1	11/1/01	8260B	CJR	1
2-Chlorotoluene	< 25	ug/kg	6.5	22	1	11/1/01	8260B	CJR	1
4-Chlorotoluene	< 25	ug/kg	6.4	21	1	11/1/01	8260B	CJR	1
1,2-Dibromo-3-chloropropane	< 25	ug/kg	18	61	1	11/1/01	8260B	CJR	1
Dibromochloromethane	< 25	ug/kg	9.1	30	1	11/1/01	8260B	CJR	1
1,4-Dichlorobenzene	< 25	ug/kg	11	38	1	11/1/01	8260B	CJR	1
1,3-Dichlorobenzene	< 25	ug/kg	11	36	1	11/1/01	8260B	CJR	1
1,2-Dichlorobenzene	< 25	ug/kg	6	20	1	11/1/01	8260B	CJR	1
Dichlorodifluoromethane	< 25	ug/kg	10	32	1	11/1/01	8260B	CJR	1
1,2-Dichloroethane	< 25	ug/kg	3.8	13	1	11/1/01	8260B	CJR	1
1,1-Dichloroethane	< 25	ug/kg	8.3	28	1	11/1/01	8260B	CJR	1
1,1-Dichloroethene	< 25	ug/kg	8.7	29	1	11/1/01	8260B	CJR	1
cis-1,2-Dichloroethene	< 25	ug/kg	9.3	31	1	11/1/01	8260B	CJR	1
trans-1,2-Dichloroethene	< 25	ug/kg	8.8	29	1	11/1/01	8260B	CJR	1
1,2-Dichloropropane	< 25	ug/kg	8.8	29	1	11/1/01	8260B	CJR	1
2,2-Dichloropropane	< 25	ug/kg	10	33	1	11/1/01	8260B	CJR	1
1,3-Dichloropropane	< 25	ug/kg	8.2	27	1	11/1/01	8260B	CJR	1
Di-isopropyl ether	< 25	ug/kg	6.6	22	1	11/1/01	8260B	CJR	1
EDB (1,2-Dibromoethane)	< 25	ug/kg	6	20	1	11/1/01	8260B	CJR	1
Ethylbenzene	< 25	ug/kg	4.4	15	1	11/1/01	8260B	CJR	1
Hexachlorobutadiene	< 25	ug/kg	19	65	1	11/1/01	8260B	CJR	1

U.S. Analytical Lab

J L HOSLER
TEMCO
PO BOX 856
CEDARBURG WI 53012

Project # 1016
Project Name EXFOLIATE SITE OAKFIELD
Invoice # E35151

Report Date *06-Nov-01*

Analyte	Result	Units	LOD	LOQ	Dil	Run Date	Method	Analyst	QC Code
Lab Code 5035151A						**Sample Type** Soil			
Sample ID PZ-1 23.5-25.5						**Sample Date** 10/23/01			
Isopropylbenzene	< 25	ug/kg	6.6	22	1	11/1/01	8260B	CJR	1
p-Isopropyltoluene	< 25	ug/kg	4.4	15	1	11/1/01	8260B	CJR	1
Methylene chloride	< 25	ug/kg	9	30	1	11/1/01	8260B	CJR	1
MTBE	< 25	ug/kg	7.6	25	1	11/1/01	8260B	CJR	1
Naphthalene	< 25	ug/kg	7.7	26	1	11/1/01	8260B	CJR	1
n-Propylbenzene	< 25	ug/kg	8.2	27	1	11/1/01	8260B	CJR	1
1,1,2,2-Tetrachloroethane	< 25	ug/kg	5.2	17	1	11/1/01	8260B	CJR	1
Tetrachloroethene	< 25	ug/kg	6.6	22	1	11/1/01	8260B	CJR	1
Toluene	< 25	ug/kg	7	23	1	11/1/01	8260B	CJR	1
1,2,4-Trichlorobenzene	< 25	ug/kg	9.1	30	1	11/1/01	8260B	CJR	1
1,2,3-Trichlorobenzene	< 25	ug/kg	11	36	1	11/1/01	8260B	CJR	1
1,1,1-Trichloroethane	< 25	ug/kg	10	33	1	11/1/01	8260B	CJR	1
1,1,2-Trichloroethane	< 25	ug/kg	9.3	31	1	11/1/01	8260B	CJR	1
Trichloroethene	< 25	ug/kg	7.7	26	1	11/1/01	8260B	CJR	1
Trichlorofluoromethane	< 25	ug/kg	15	50	1	11/1/01	8260B	CJR	1
1,2,4-Trimethylbenzene	< 25	ug/kg	6.6	22	1	11/1/01	8260B	CJR	1
1,3,5-Trimethylbenzene	< 25	ug/kg	3.6	12	1	11/1/01	8260B	CJR	1
Vinyl Chloride	< 25	ug/kg	10	34	1	11/1/01	8260B	CJR	1
m&p-Xylene	< 50	ug/kg	9.3	31	1	11/1/01	8260B	CJR	1
o-Xylene	< 25	ug/kg	7	23	1	11/1/01	8260B	CJR	1
Lab Code 5035151B						**Sample Type** Soil			
Sample ID PZ-1 38.5-40.5						**Sample Date** 10/23/01			
Inorganic									
General									
Solids Percent	84.6	%			1	10/26/01	5021	JMB	1
Organic									
VOC's									
Benzene	< 25	ug/kg	6.8	23	1	11/1/01	8260B	CJR	1
Bromobenzene	< 25	ug/kg	14	48	1	11/1/01	8260B	CJR	1
Bromodichloromethane	< 25	ug/kg	5.8	19	1	11/1/01	8260B	CJR	1
tert-Butylbenzene	< 25	ug/kg	7.4	25	1	11/1/01	8260B	CJR	1
sec-Butylbenzene	< 25	ug/kg	6.1	20	1	11/1/01	8260B	CJR	1
n-Butylbenzene	60	ug/kg	7	23	1	11/1/01	8260B	CJR	1
Carbon Tetrachloride	< 25	ug/kg	10	33	1	11/1/01	8260B	CJR	1
Chlorobenzene	< 25	ug/kg	5.6	19	1	11/1/01	8260B	CJR	1

U.S. Analytical Lab

J L HOSLER
TEMCO
PO BOX 856
CEDARBURG WI 53012

Project # 1016
Project Name EXFOLIATE SITE OAKFIELD
Invoice # E35151

Report Date *06-Nov-01*

Lab Code 5035151B — **Sample Type** Soil
Sample ID PZ-1 38.5-40.5 — **Sample Date** 10/23/01

Analyte	Result	Units	LOD	LOQ	Dil	Run Date	Method	Analyst	QC Code
Chloroethane	< 25	ug/kg	10	34	1	11/1/01	8260B	CJR	1
Chloroform	< 25	ug/kg	4.1	14	1	11/1/01	8260B	CJR	1
Chloromethane	< 25	ug/kg	10	35	1	11/1/01	8260B	CJR	1
2-Chlorotoluene	< 25	ug/kg	6.5	22	1	11/1/01	8260B	CJR	1
4-Chlorotoluene	< 25	ug/kg	6.4	21	1	11/1/01	8260B	CJR	1
1,2-Dibromo-3-chloropropane	< 25	ug/kg	18	61	1	11/1/01	8260B	CJR	1
Dibromochloromethane	< 25	ug/kg	9.1	30	1	11/1/01	8260B	CJR	1
1,4-Dichlorobenzene	< 25	ug/kg	11	38	1	11/1/01	8260B	CJR	1
1,3-Dichlorobenzene	< 25	ug/kg	11	36	1	11/1/01	8260B	CJR	1
1,2-Dichlorobenzene	< 25	ug/kg	6	20	1	11/1/01	8260B	CJR	1
Dichlorodifluoromethane	< 25	ug/kg	10	32	1	11/1/01	8260B	CJR	1
1,2-Dichloroethane	< 25	ug/kg	3.8	13	1	11/1/01	8260B	CJR	1
1,1-Dichloroethane	< 25	ug/kg	8.3	28	1	11/1/01	8260B	CJR	1
1,1-Dichloroethene	< 25	ug/kg	8.7	29	1	11/1/01	8260B	CJR	1
cis-1,2-Dichloroethene	< 25	ug/kg	9.3	31	1	11/1/01	8260B	CJR	1
trans-1,2-Dichloroethene	< 25	ug/kg	8.8	29	1	11/1/01	8260B	CJR	1
1,2-Dichloropropane	< 25	ug/kg	8.8	29	1	11/1/01	8260B	CJR	1
2,2-Dichloropropane	< 25	ug/kg	10	33	1	11/1/01	8260B	CJR	1
1,3-Dichloropropane	< 25	ug/kg	8.2	27	1	11/1/01	8260B	CJR	1
Di-isopropyl ether	< 25	ug/kg	6.6	22	1	11/1/01	8260B	CJR	1
EDB (1,2-Dibromoethane)	< 25	ug/kg	6	20	1	11/1/01	8260B	CJR	1
Ethylbenzene	< 25	ug/kg	4.4	15	1	11/1/01	8260B	CJR	1
Hexachlorobutadiene	< 25	ug/kg	19	65	1	11/1/01	8260B	CJR	1
Isopropylbenzene	< 25	ug/kg	6.6	22	1	11/1/01	8260B	CJR	1
p-Isopropyltoluene	41	ug/kg	4.4	15	1	11/1/01	8260B	CJR	1
Methylene chloride	29 "J"	ug/kg	9	30	1	11/1/01	8260B	CJR	1
MTBE	< 25	ug/kg	7.6	25	1	11/1/01	8260B	CJR	1
Naphthalene	31	ug/kg	7.7	26	1	11/1/01	8260B	CJR	1
n-Propylbenzene	< 25	ug/kg	8.2	27	1	11/1/01	8260B	CJR	1
1,1,2,2-Tetrachloroethane	< 25	ug/kg	5.2	17	1	11/1/01	8260B	CJR	1
Tetrachloroethene	< 25	ug/kg	6.6	22	1	11/1/01	8260B	CJR	1
Toluene	< 25	ug/kg	7	23	1	11/1/01	8260B	CJR	1
1,2,4-Trichlorobenzene	< 25	ug/kg	9.1	30	1	11/1/01	8260B	CJR	1
1,2,3-Trichlorobenzene	< 25	ug/kg	11	36	1	11/1/01	8260B	CJR	1
1,1,1-Trichloroethane	< 25	ug/kg	10	33	1	11/1/01	8260B	CJR	1
1,1,2-Trichloroethane	< 25	ug/kg	9.3	31	1	11/1/01	8260B	CJR	1
Trichloroethene	81	ug/kg	7.7	26	1	11/1/01	8260B	CJR	1

U.S. Analytical Lab

J L HOSLER
TEMCO
PO BOX 856
CEDARBURG WI 53012

Project # 1016
Project Name EXFOLIATE SITE OAKFIELD
Invoice # E35151

Report Date *06-Nov-01*

Analyte	Result	Units	LOD	LOQ	Dil	Run Date	Method	Analyst	QC Code
Lab Code 5035151B						**Sample Type** Soil			
Sample ID PZ-1 38.5-40.5						**Sample Date** 10/23/01			
Trichlorofluoromethane	< 25	ug/kg	15	50	1	11/1/01	8260B	CJR	1
1,2,4-Trimethylbenzene	74	ug/kg	6.6	22	1	11/1/01	8260B	CJR	1
1,3,5-Trimethylbenzene	< 25	ug/kg	3.6	12	1	11/1/01	8260B	CJR	1
Vinyl Chloride	< 25	ug/kg	10	34	1	11/1/01	8260B	CJR	1
m&p-Xylene	< 50	ug/kg	9.3	31	1	11/1/01	8260B	CJR	1
o-Xylene	< 25	ug/kg	7	23	1	11/1/01	8260B	CJR	1
Lab Code 5035151C						**Sample Type** Soil			
Sample ID PZ-2 23.5-25.5						**Sample Date** 10/24/01			
Inorganic									
General									
Solids Percent	88.7	%			1	10/26/01	5021	JMB	1
Organic									
VOC's									
Benzene	< 25	ug/kg	6.8	23	1	11/1/01	8260B	CJR	1
Bromobenzene	< 25	ug/kg	14	48	1	11/1/01	8260B	CJR	1
Bromodichloromethane	< 25	ug/kg	5.8	19	1	11/1/01	8260B	CJR	1
tert-Butylbenzene	< 25	ug/kg	7.4	25	1	11/1/01	8260B	CJR	1
sec-Butylbenzene	< 25	ug/kg	6.1	20	1	11/1/01	8260B	CJR	1
n-Butylbenzene	< 25	ug/kg	7	23	1	11/1/01	8260B	CJR	1
Carbon Tetrachloride	< 25	ug/kg	10	33	1	11/1/01	8260B	CJR	1
Chlorobenzene	< 25	ug/kg	5.6	19	1	11/1/01	8260B	CJR	1
Chloroethane	< 25	ug/kg	10	34	1	11/1/01	8260B	CJR	1
Chloroform	36	ug/kg	4.1	14	1	11/1/01	8260B	CJR	1
Chloromethane	< 25	ug/kg	10	35	1	11/1/01	8260B	CJR	1
2-Chlorotoluene	< 25	ug/kg	6.5	22	1	11/1/01	8260B	CJR	1
4-Chlorotoluene	< 25	ug/kg	6.4	21	1	11/1/01	8260B	CJR	1
1,2-Dibromo-3-chloropropane	< 25	ug/kg	18	61	1	11/1/01	8260B	CJR	1
Dibromochloromethane	< 25	ug/kg	9.1	30	1	11/1/01	8260B	CJR	1
1,4-Dichlorobenzene	< 25	ug/kg	11	38	1	11/1/01	8260B	CJR	1
1,3-Dichlorobenzene	< 25	ug/kg	11	36	1	11/1/01	8260B	CJR	1
1,2-Dichlorobenzene	< 25	ug/kg	6	20	1	11/1/01	8260B	CJR	1
Dichlorodifluoromethane	< 25	ug/kg	10	32	1	11/1/01	8260B	CJR	1
1,2-Dichloroethane	< 25	ug/kg	3.8	13	1	11/1/01	8260B	CJR	1
1,1-Dichloroethane	< 25	ug/kg	8.3	28	1	11/1/01	8260B	CJR	1
1,1-Dichloroethene	< 25	ug/kg	8.7	29	1	11/1/01	8260B	CJR	1

U.S. Analytical Lab

J L HOSLER
TEMCO
PO BOX 856
CEDARBURG WI 53012

Project # 1016
Project Name EXFOLIATE SITE OAKFIELD
Invoice # E35151

Report Date *06-Nov-01*

Analyte	Result	Units	LOD	LOQ	Dil	Run Date	Method	Analyst	QC Code
Lab Code 5035151C						**Sample Type** Soil			
Sample ID PZ-2 23.5-25.5						**Sample Date** 10/24/01			
cis-1,2-Dichloroethene	< 25	ug/kg	9.3	31	1	11/1/01	8260B	CJR	1
trans-1,2-Dichloroethene	< 25	ug/kg	8.8	29	1	11/1/01	8260B	CJR	1
1,2-Dichloropropane	< 25	ug/kg	8.8	29	1	11/1/01	8260B	CJR	1
2,2-Dichloropropane	< 25	ug/kg	10	33	1	11/1/01	8260B	CJR	1
1,3-Dichloropropane	< 25	ug/kg	8.2	27	1	11/1/01	8260B	CJR	1
Di-isopropyl ether	< 25	ug/kg	6.6	22	1	11/1/01	8260B	CJR	1
EDB (1,2-Dibromoethane)	< 25	ug/kg	6	20	1	11/1/01	8260B	CJR	1
Ethylbenzene	< 25	ug/kg	4.4	15	1	11/1/01	8260B	CJR	1
Hexachlorobutadiene	< 25	ug/kg	19	65	1	11/1/01	8260B	CJR	1
Isopropylbenzene	< 25	ug/kg	6.6	22	1	11/1/01	8260B	CJR	1
p-Isopropyltoluene	< 25	ug/kg	4.4	15	1	11/1/01	8260B	CJR	1
Methylene chloride	< 25	ug/kg	9	30	1	11/1/01	8260B	CJR	1
MTBE	< 25	ug/kg	7.6	25	1	11/1/01	8260B	CJR	1
Naphthalene	< 25	ug/kg	7.7	26	1	11/1/01	8260B	CJR	1
n-Propylbenzene	< 25	ug/kg	8.2	27	1	11/1/01	8260B	CJR	1
1,1,2,2-Tetrachloroethane	< 25	ug/kg	5.2	17	1	11/1/01	8260B	CJR	1
Tetrachloroethene	< 25	ug/kg	6.6	22	1	11/1/01	8260B	CJR	1
Toluene	< 25	ug/kg	7	23	1	11/1/01	8260B	CJR	1
1,2,4-Trichlorobenzene	< 25	ug/kg	9.1	30	1	11/1/01	8260B	CJR	1
1,2,3-Trichlorobenzene	< 25	ug/kg	11	36	1	11/1/01	8260B	CJR	1
1,1,1-Trichloroethane	< 25	ug/kg	10	33	1	11/1/01	8260B	CJR	1
1,1,2-Trichloroethane	< 25	ug/kg	9.3	31	1	11/1/01	8260B	CJR	1
Trichloroethene	< 25	ug/kg	7.7	26	1	11/1/01	8260B	CJR	1
Trichlorofluoromethane	< 25	ug/kg	15	50	1	11/1/01	8260B	CJR	1
1,2,4-Trimethylbenzene	< 25	ug/kg	6.6	22	1	11/1/01	8260B	CJR	1
1,3,5-Trimethylbenzene	< 25	ug/kg	3.6	12	1	11/1/01	8260B	CJR	1
Vinyl Chloride	< 25	ug/kg	10	34	1	11/1/01	8260B	CJR	1
m&p-Xylene	< 50	ug/kg	9.3	31	1	11/1/01	8260B	CJR	1
o-Xylene	< 25	ug/kg	7	23	1	11/1/01	8260B	CJR	1
Lab Code 5035151D						**Sample Type** Soil			
Sample ID PZ-2 28.5-30.5						**Sample Date** 10/24/01			
Inorganic									
General									
Solids Percent	90.7	%			1	10/26/01	5021	JMB	1
Organic									

U.S. Analytical Lab

J L HOSLER
TEMCO
PO BOX 856
CEDARBURG WI 53012

Project # 1016
Project Name EXFOLIATE SITE OAKFIELD
Invoice # E35151

Report Date *06-Nov-01*

Analyte	Result	Units	LOD	LOQ	Dil	Run Date	Method	Analyst	QC Code
Lab Code 5035151D						**Sample Type**	Soil		
Sample ID PZ-2 28.5-30.5						**Sample Date**	10/24/01		
VOC's									
Benzene	< 25	ug/kg	6.8	23	1	11/1/01	8260B	CJR	1
Bromobenzene	< 25	ug/kg	14	48	1	11/1/01	8260B	CJR	1
Bromodichloromethane	< 25	ug/kg	5.8	19	1	11/1/01	8260B	CJR	1
tert-Butylbenzene	< 25	ug/kg	7.4	25	1	11/1/01	8260B	CJR	1
sec-Butylbenzene	< 25	ug/kg	6.1	20	1	11/1/01	8260B	CJR	1
n-Butylbenzene	< 25	ug/kg	7	23	1	11/1/01	8260B	CJR	1
Carbon Tetrachloride	< 25	ug/kg	10	33	1	11/1/01	8260B	CJR	1
Chlorobenzene	< 25	ug/kg	5.6	19	1	11/1/01	8260B	CJR	1
Chloroethane	< 25	ug/kg	10	34	1	11/1/01	8260B	CJR	1
Chloroform	32	ug/kg	4.1	14	1	11/1/01	8260B	CJR	1
Chloromethane	< 25	ug/kg	10	35	1	11/1/01	8260B	CJR	1
2-Chlorotoluene	< 25	ug/kg	6.5	22	1	11/1/01	8260B	CJR	1
4-Chlorotoluene	< 25	ug/kg	6.4	21	1	11/1/01	8260B	CJR	1
1,2-Dibromo-3-chloropropane	< 25	ug/kg	18	61	1	11/1/01	8260B	CJR	1
Dibromochloromethane	< 25	ug/kg	9.1	30	1	11/1/01	8260B	CJR	1
1,4-Dichlorobenzene	< 25	ug/kg	11	38	1	11/1/01	8260B	CJR	1
1,3-Dichlorobenzene	< 25	ug/kg	11	36	1	11/1/01	8260B	CJR	1
1,2-Dichlorobenzene	< 25	ug/kg	6	20	1	11/1/01	8260B	CJR	1
Dichlorodifluoromethane	< 25	ug/kg	10	32	1	11/1/01	8260B	CJR	1
1,2-Dichloroethane	< 25	ug/kg	3.8	13	1	11/1/01	8260B	CJR	1
1,1-Dichloroethane	< 25	ug/kg	8.3	28	1	11/1/01	8260B	CJR	1
1,1-Dichloroethene	< 25	ug/kg	8.7	29	1	11/1/01	8260B	CJR	1
cis-1,2-Dichloroethene	< 25	ug/kg	9.3	31	1	11/1/01	8260B	CJR	1
trans-1,2-Dichloroethene	< 25	ug/kg	8.8	29	1	11/1/01	8260B	CJR	1
1,2-Dichloropropane	< 25	ug/kg	8.8	29	1	11/1/01	8260B	CJR	1
2,2-Dichloropropane	< 25	ug/kg	10	33	1	11/1/01	8260B	CJR	1
1,3-Dichloropropane	< 25	ug/kg	8.2	27	1	11/1/01	8260B	CJR	1
Di-isopropyl ether	< 25	ug/kg	6.6	22	1	11/1/01	8260B	CJR	1
EDB (1,2-Dibromoethane)	< 25	ug/kg	6	20	1	11/1/01	8260B	CJR	1
Ethylbenzene	< 25	ug/kg	4.4	15	1	11/1/01	8260B	CJR	1
Hexachlorobutadiene	< 25	ug/kg	19	65	1	11/1/01	8260B	CJR	1
Isopropylbenzene	< 25	ug/kg	6.6	22	1	11/1/01	8260B	CJR	1
p-Isopropyltoluene	< 25	ug/kg	4.4	15	1	11/1/01	8260B	CJR	1
Methylene chloride	< 25	ug/kg	9	30	1	11/1/01	8260B	CJR	1
MTBE	< 25	ug/kg	7.6	25	1	11/1/01	8260B	CJR	1

U.S. Analytical Lab

J L HOSLER
TEMCO
PO BOX 856
CEDARBURG WI 53012

Project # 1016
Project Name EXFOLIATE SITE OAKFIELD
Invoice # E35151

Report Date *06-Nov-01*

Analyte	Result	Units	LOD	LOQ	Dil	Run Date	Method	Analyst	QC Code
Lab Code 5035151D						**Sample Type** Soil			
Sample ID PZ-2 28.5-30.5						**Sample Date** 10/24/01			
Naphthalene	< 25	ug/kg	7.7	26	1	11/1/01	8260B	CJR	1
n-Propylbenzene	< 25	ug/kg	8.2	27	1	11/1/01	8260B	CJR	1
1,1,2,2-Tetrachloroethane	< 25	ug/kg	5.2	17	1	11/1/01	8260B	CJR	1
Tetrachloroethene	< 25	ug/kg	6.6	22	1	11/1/01	8260B	CJR	1
Toluene	< 25	ug/kg	7	23	1	11/1/01	8260B	CJR	1
1,2,4-Trichlorobenzene	< 25	ug/kg	9.1	30	1	11/1/01	8260B	CJR	1
1,2,3-Trichlorobenzene	< 25	ug/kg	11	36	1	11/1/01	8260B	CJR	1
1,1,1-Trichloroethane	< 25	ug/kg	10	33	1	11/1/01	8260B	CJR	1
1,1,2-Trichloroethane	< 25	ug/kg	9.3	31	1	11/1/01	8260B	CJR	1
Trichloroethene	< 25	ug/kg	7.7	26	1	11/1/01	8260B	CJR	1
Trichlorofluoromethane	< 25	ug/kg	15	50	1	11/1/01	8260B	CJR	1
1,2,4-Trimethylbenzene	< 25	ug/kg	6.6	22	1	11/1/01	8260B	CJR	1
1,3,5-Trimethylbenzene	< 25	ug/kg	3.6	12	1	11/1/01	8260B	CJR	1
Vinyl Chloride	< 25	ug/kg	10	34	1	11/1/01	8260B	CJR	1
m&p-Xylene	< 50	ug/kg	9.3	31	1	11/1/01	8260B	CJR	1
o-Xylene	< 25	ug/kg	7	23	1	11/1/01	8260B	CJR	1
Lab Code 5035151E						**Sample Type** Soil			
Sample ID PZ-2 33.5-35.5						**Sample Date** 10/24/01			
Inorganic									
General									
Solids Percent	87.0	%			1	10/26/01	5021	JMB	1
Organic									
VOC's									
Benzene	< 25	ug/kg	6.8	23	1	11/1/01	8260B	CJR	1
Bromobenzene	< 25	ug/kg	14	48	1	11/1/01	8260B	CJR	1
Bromodichloromethane	< 25	ug/kg	5.8	19	1	11/1/01	8260B	CJR	1
tert-Butylbenzene	< 25	ug/kg	7.4	25	1	11/1/01	8260B	CJR	1
sec-Butylbenzene	< 25	ug/kg	6.1	20	1	11/1/01	8260B	CJR	1
n-Butylbenzene	< 25	ug/kg	7	23	1	11/1/01	8260B	CJR	1
Carbon Tetrachloride	< 25	ug/kg	10	33	1	11/1/01	8260B	CJR	1
Chlorobenzene	< 25	ug/kg	5.6	19	1	11/1/01	8260B	CJR	1
Chloroethane	< 25	ug/kg	10	34	1	11/1/01	8260B	CJR	1
Chloroform	< 25	ug/kg	4.1	14	1	11/1/01	8260B	CJR	1
Chloromethane	< 25	ug/kg	10	35	1	11/1/01	8260B	CJR	1
2-Chlorotoluene	< 25	ug/kg	6.5	22	1	11/1/01	8260B	CJR	1

U.S. Analytical Lab

J L HOSLER
TEMCO
PO BOX 856
CEDARBURG WI 53012

Project # 1016
Project Name EXFOLIATE SITE OAKFIELD
Invoice # E35151

Report Date *06-Nov-01*

Lab Code 5035151E **Sample Type** Soil
Sample ID PZ-2 33.5-35.5 **Sample Date** 10/24/01

Analyte	Result	Units	LOD	LOQ	Dil	Run Date	Method	Analyst	QC Code
4-Chlorotoluene	< 25	ug/kg	6.4	21	1	11/1/01	8260B	CJR	1
1,2-Dibromo-3-chloropropane	< 25	ug/kg	18	61	1	11/1/01	8260B	CJR	1
Dibromochloromethane	< 25	ug/kg	9.1	30	1	11/1/01	8260B	CJR	1
1,4-Dichlorobenzene	< 25	ug/kg	11	38	1	11/1/01	8260B	CJR	1
1,3-Dichlorobenzene	< 25	ug/kg	11	36	1	11/1/01	8260B	CJR	1
1,2-Dichlorobenzene	< 25	ug/kg	6	20	1	11/1/01	8260B	CJR	1
Dichlorodifluoromethane	< 25	ug/kg	10	32	1	11/1/01	8260B	CJR	1
1,2-Dichloroethane	< 25	ug/kg	3.8	13	1	11/1/01	8260B	CJR	1
1,1-Dichloroethane	< 25	ug/kg	8.3	28	1	11/1/01	8260B	CJR	1
1,1-Dichloroethene	< 25	ug/kg	8.7	29	1	11/1/01	8260B	CJR	1
cis-1,2-Dichloroethene	< 25	ug/kg	9.3	31	1	11/1/01	8260B	CJR	1
trans-1,2-Dichloroethene	< 25	ug/kg	8.8	29	1	11/1/01	8260B	CJR	1
1,2-Dichloropropane	< 25	ug/kg	8.8	29	1	11/1/01	8260B	CJR	1
2,2-Dichloropropane	< 25	ug/kg	10	33	1	11/1/01	8260B	CJR	1
1,3-Dichloropropane	< 25	ug/kg	8.2	27	1	11/1/01	8260B	CJR	1
Di-isopropyl ether	< 25	ug/kg	6.6	22	1	11/1/01	8260B	CJR	1
EDB (1,2-Dibromoethane)	< 25	ug/kg	6	20	1	11/1/01	8260B	CJR	1
Ethylbenzene	< 25	ug/kg	4.4	15	1	11/1/01	8260B	CJR	1
Hexachlorobutadiene	< 25	ug/kg	19	65	1	11/1/01	8260B	CJR	1
Isopropylbenzene	< 25	ug/kg	6.6	22	1	11/1/01	8260B	CJR	1
p-Isopropyltoluene	< 25	ug/kg	4.4	15	1	11/1/01	8260B	CJR	1
Methylene chloride	< 25	ug/kg	9	30	1	11/1/01	8260B	CJR	1
MTBE	< 25	ug/kg	7.6	25	1	11/1/01	8260B	CJR	1
Naphthalene	< 25	ug/kg	7.7	26	1	11/1/01	8260B	CJR	1
n-Propylbenzene	< 25	ug/kg	8.2	27	1	11/1/01	8260B	CJR	1
1,1,2,2-Tetrachloroethane	< 25	ug/kg	5.2	17	1	11/1/01	8260B	CJR	1
Tetrachloroethene	< 25	ug/kg	6.6	22	1	11/1/01	8260B	CJR	1
Toluene	< 25	ug/kg	7	23	1	11/1/01	8260B	CJR	1
1,2,4-Trichlorobenzene	< 25	ug/kg	9.1	30	1	11/1/01	8260B	CJR	1
1,2,3-Trichlorobenzene	< 25	ug/kg	11	36	1	11/1/01	8260B	CJR	1
1,1,1-Trichloroethane	< 25	ug/kg	10	33	1	11/1/01	8260B	CJR	1
1,1,2-Trichloroethane	< 25	ug/kg	9.3	31	1	11/1/01	8260B	CJR	1
Trichloroethene	< 25	ug/kg	7.7	26	1	11/1/01	8260B	CJR	1
Trichlorofluoromethane	< 25	ug/kg	15	50	1	11/1/01	8260B	CJR	1
1,2,4-Trimethylbenzene	< 25	ug/kg	6.6	22	1	11/1/01	8260B	CJR	1
1,3,5-Trimethylbenzene	< 25	ug/kg	3.6	12	1	11/1/01	8260B	CJR	1
Vinyl Chloride	< 25	ug/kg	10	34	1	11/1/01	8260B	CJR	1

U.S. Analytical Lab

J L HOSLER
TEMCO
PO BOX 856
CEDARBURG WI 53012

Project # 1016
Project Name EXFOLIATE SITE OAKFIELD
Invoice # E35151

Report Date *06-Nov-01*

Analyte	Result	Units	LOD	LOQ	Dil	Run Date	Method	Analyst	QC Code
Lab Code 5035151E						**Sample Type**	Soil		
Sample ID PZ-2 33.5-35.5						**Sample Date**	10/24/01		
m&p-Xylene	< 50	ug/kg	9.3	31	1	11/1/01	8260B	CJR	1
o-Xylene	< 25	ug/kg	7	23	1	11/1/01	8260B	CJR	1
Lab Code 5035151F						**Sample Type**	Soil		
Sample ID PZ-2 38.5-40.5						**Sample Date**	10/24/01		
Inorganic									
General									
Solids Percent	83.9	%			1	10/26/01	5021	JMB	1
Organic									
VOC's									
Benzene	< 25	ug/kg	6.8	23	1	11/1/01	8260B	CJR	1
Bromobenzene	< 25	ug/kg	14	48	1	11/1/01	8260B	CJR	1
Bromodichloromethane	< 25	ug/kg	5.8	19	1	11/1/01	8260B	CJR	1
tert-Butylbenzene	< 25	ug/kg	7.4	25	1	11/1/01	8260B	CJR	1
sec-Butylbenzene	< 25	ug/kg	6.1	20	1	11/1/01	8260B	CJR	1
n-Butylbenzene	71	ug/kg	7	23	1	11/1/01	8260B	CJR	1
Carbon Tetrachloride	< 25	ug/kg	10	33	1	11/1/01	8260B	CJR	1
Chlorobenzene	< 25	ug/kg	5.6	19	1	11/1/01	8260B	CJR	1
Chloroethane	< 25	ug/kg	10	34	1	11/1/01	8260B	CJR	1
Chloroform	< 25	ug/kg	4.1	14	1	11/1/01	8260B	CJR	1
Chloromethane	< 25	ug/kg	10	35	1	11/1/01	8260B	CJR	1
2-Chlorotoluene	< 25	ug/kg	6.5	22	1	11/1/01	8260B	CJR	1
4-Chlorotoluene	< 25	ug/kg	6.4	21	1	11/1/01	8260B	CJR	1
1,2-Dibromo-3-chloropropane	< 25	ug/kg	18	61	1	11/1/01	8260B	CJR	1
Dibromochloromethane	< 25	ug/kg	9.1	30	1	11/1/01	8260B	CJR	1
1,4-Dichlorobenzene	< 25	ug/kg	11	38	1	11/1/01	8260B	CJR	1
1,3-Dichlorobenzene	< 25	ug/kg	11	36	1	11/1/01	8260B	CJR	1
1,2-Dichlorobenzene	< 25	ug/kg	6	20	1	11/1/01	8260B	CJR	1
Dichlorodifluoromethane	< 25	ug/kg	10	32	1	11/1/01	8260B	CJR	1
1,2-Dichloroethane	< 25	ug/kg	3.8	13	1	11/1/01	8260B	CJR	1
1,1-Dichloroethane	< 25	ug/kg	8.3	28	1	11/1/01	8260B	CJR	1
1,1-Dichloroethene	< 25	ug/kg	8.7	29	1	11/1/01	8260B	CJR	1
cis-1,2-Dichloroethene	56	ug/kg	9.3	31	1	11/1/01	8260B	CJR	1
trans-1,2-Dichloroethene	< 25	ug/kg	8.8	29	1	11/1/01	8260B	CJR	1
1,2-Dichloropropane	< 25	ug/kg	8.8	29	1	11/1/01	8260B	CJR	1
2,2-Dichloropropane	< 25	ug/kg	10	33	1	11/1/01	8260B	CJR	1

U.S. Analytical Lab

J L HOSLER
TEMCO
PO BOX 856
CEDARBURG WI 53012

Project # 1016
Project Name EXFOLIATE SITE OAKFIELD
Invoice # E35151

Report Date *06-Nov-01*

Analyte	Result	Units	LOD	LOQ	Dil	Run Date	Method	Analyst	QC Code
Lab Code 5035151F						**Sample Type** Soil			
Sample ID PZ-2 38.5-40.5						**Sample Date** 10/24/01			
1,3-Dichloropropane	< 25	ug/kg	8.2	27	1	11/1/01	8260B	CJR	1
Di-isopropyl ether	< 25	ug/kg	6.6	22	1	11/1/01	8260B	CJR	1
EDB (1,2-Dibromoethane)	< 25	ug/kg	6	20	1	11/1/01	8260B	CJR	1
Ethylbenzene	< 25	ug/kg	4.4	15	1	11/1/01	8260B	CJR	1
Hexachlorobutadiene	< 25	ug/kg	19	65	1	11/1/01	8260B	CJR	1
Isopropylbenzene	< 25	ug/kg	6.6	22	1	11/1/01	8260B	CJR	1
p-Isopropyltoluene	66	ug/kg	4.4	15	1	11/1/01	8260B	CJR	1
Methylene chloride	< 25	ug/kg	9	30	1	11/1/01	8260B	CJR	1
MTBE	< 25	ug/kg	7.6	25	1	11/1/01	8260B	CJR	1
Naphthalene	150	ug/kg	7.7	26	1	11/1/01	8260B	CJR	1
n-Propylbenzene	34	ug/kg	8.2	27	1	11/1/01	8260B	CJR	1
1,1,2,2-Tetrachloroethane	< 25	ug/kg	5.2	17	1	11/1/01	8260B	CJR	1
Tetrachloroethene	< 25	ug/kg	6.6	22	1	11/1/01	8260B	CJR	1
Toluene	< 25	ug/kg	7	23	1	11/1/01	8260B	CJR	1
1,2,4-Trichlorobenzene	< 25	ug/kg	9.1	30	1	11/1/01	8260B	CJR	1
1,2,3-Trichlorobenzene	< 25	ug/kg	11	36	1	11/1/01	8260B	CJR	1
1,1,1-Trichloroethane	< 25	ug/kg	10	33	1	11/1/01	8260B	CJR	1
1,1,2-Trichloroethane	< 25	ug/kg	9.3	31	1	11/1/01	8260B	CJR	1
Trichloroethene	64	ug/kg	7.7	26	1	11/1/01	8260B	CJR	1
Trichlorofluoromethane	< 25	ug/kg	15	50	1	11/1/01	8260B	CJR	1
1,2,4-Trimethylbenzene	230	ug/kg	6.6	22	1	11/1/01	8260B	CJR	1
1,3,5-Trimethylbenzene	33	ug/kg	3.6	12	1	11/1/01	8260B	CJR	1
Vinyl Chloride	< 25	ug/kg	10	34	1	11/1/01	8260B	CJR	1
m&p-Xylene	< 50	ug/kg	9.3	31	1	11/1/01	8260B	CJR	1
o-Xylene	< 25	ug/kg	7	23	1	11/1/01	8260B	CJR	1
Lab Code 5035151G						**Sample Type** Soil			
Sample ID MW-10 5.0-7.0						**Sample Date** 10/24/01			
Inorganic									
General									
Solids Percent	86.5	%			1	10/26/01	5021	JMB	1
Organic									
VOC's									
Benzene	< 25	ug/kg	6.8	23	1	11/1/01	8260B	CJR	1
Bromobenzene	< 25	ug/kg	14	48	1	11/1/01	8260B	CJR	1
Bromodichloromethane	< 25	ug/kg	5.8	19	1	11/1/01	8260B	CJR	1

U.S. Analytical Lab

J L HOSLER
TEMCO
PO BOX 856
CEDARBURG WI 53012

Project # 1016
Project Name EXFOLIATE SITE OAKFIELD
Invoice # E35151

Report Date *06-Nov-01*

Analyte	Result	Units	LOD	LOQ	Dil	Run Date	Method	Analyst	QC Code
Lab Code 5035151G						**Sample Type**	Soil		
Sample ID MW-10 5.0-7.0						**Sample Date**	10/24/01		
tert-Butylbenzene	< 25	ug/kg	7.4	25	1	11/1/01	8260B	CJR	1
sec-Butylbenzene	< 25	ug/kg	6.1	20	1	11/1/01	8260B	CJR	1
n-Butylbenzene	< 25	ug/kg	7	23	1	11/1/01	8260B	CJR	1
Carbon Tetrachloride	< 25	ug/kg	10	33	1	11/1/01	8260B	CJR	1
Chlorobenzene	< 25	ug/kg	5.6	19	1	11/1/01	8260B	CJR	1
Chloroethane	< 25	ug/kg	10	34	1	11/1/01	8260B	CJR	1
Chloroform	40	ug/kg	4.1	14	1	11/1/01	8260B	CJR	1
Chloromethane	< 25	ug/kg	10	35	1	11/1/01	8260B	CJR	1
2-Chlorotoluene	< 25	ug/kg	6.5	22	1	11/1/01	8260B	CJR	1
4-Chlorotoluene	< 25	ug/kg	6.4	21	1	11/1/01	8260B	CJR	1
1,2-Dibromo-3-chloropropane	< 25	ug/kg	18	61	1	11/1/01	8260B	CJR	1
Dibromochloromethane	< 25	ug/kg	9.1	30	1	11/1/01	8260B	CJR	1
1,4-Dichlorobenzene	< 25	ug/kg	11	38	1	11/1/01	8260B	CJR	1
1,3-Dichlorobenzene	< 25	ug/kg	11	36	1	11/1/01	8260B	CJR	1
1,2-Dichlorobenzene	< 25	ug/kg	6	20	1	11/1/01	8260B	CJR	1
Dichlorodifluoromethane	< 25	ug/kg	10	32	1	11/1/01	8260B	CJR	1
1,2-Dichloroethane	< 25	ug/kg	3.8	13	1	11/1/01	8260B	CJR	1
1,1-Dichloroethane	< 25	ug/kg	8.3	28	1	11/1/01	8260B	CJR	1
1,1-Dichloroethene	< 25	ug/kg	8.7	29	1	11/1/01	8260B	CJR	1
cis-1,2-Dichloroethene	< 25	ug/kg	9.3	31	1	11/1/01	8260B	CJR	1
trans-1,2-Dichloroethene	< 25	ug/kg	8.8	29	1	11/1/01	8260B	CJR	1
1,2-Dichloropropane	< 25	ug/kg	8.8	29	1	11/1/01	8260B	CJR	1
2,2-Dichloropropane	< 25	ug/kg	10	33	1	11/1/01	8260B	CJR	1
1,3-Dichloropropane	< 25	ug/kg	8.2	27	1	11/1/01	8260B	CJR	1
Di-isopropyl ether	< 25	ug/kg	6.6	22	1	11/1/01	8260B	CJR	1
EDB (1,2-Dibromoethane)	< 25	ug/kg	6	20	1	11/1/01	8260B	CJR	1
Ethylbenzene	< 25	ug/kg	4.4	15	1	11/1/01	8260B	CJR	1
Hexachlorobutadiene	< 25	ug/kg	19	65	1	11/1/01	8260B	CJR	1
Isopropylbenzene	< 25	ug/kg	6.6	22	1	11/1/01	8260B	CJR	1
p-Isopropyltoluene	< 25	ug/kg	4.4	15	1	11/1/01	8260B	CJR	1
Methylene chloride	< 25	ug/kg	9	30	1	11/1/01	8260B	CJR	1
MTBE	< 25	ug/kg	7.6	25	1	11/1/01	8260B	CJR	1
Naphthalene	< 25	ug/kg	7.7	26	1	11/1/01	8260B	CJR	1
n-Propylbenzene	< 25	ug/kg	8.2	27	1	11/1/01	8260B	CJR	1
1,1,2,2-Tetrachloroethane	< 25	ug/kg	5.2	17	1	11/1/01	8260B	CJR	1
Tetrachloroethene	< 25	ug/kg	6.6	22	1	11/1/01	8260B	CJR	1
Toluene	< 25	ug/kg	7	23	1	11/1/01	8260B	CJR	1

U.S. Analytical Lab

J L HOSLER
TEMCO
PO BOX 856
CEDARBURG WI 53012

Project # 1016
Project Name EXFOLIATE SITE OAKFIELD
Invoice # E35151

Report Date *06-Nov-01*

Analyte	Result	Units	LOD	LOQ	Dil	Run Date	Method	Analyst	QC Code
Lab Code 5035151G						**Sample Type** Soil			
Sample ID MW-10 5.0-7.0						**Sample Date** 10/24/01			
1,2,4-Trichlorobenzene	< 25	ug/kg	9.1	30	1	11/1/01	8260B	CJR	1
1,2,3-Trichlorobenzene	< 25	ug/kg	11	36	1	11/1/01	8260B	CJR	1
1,1,1-Trichloroethane	< 25	ug/kg	10	33	1	11/1/01	8260B	CJR	1
1,1,2-Trichloroethane	< 25	ug/kg	9.3	31	1	11/1/01	8260B	CJR	1
Trichloroethene	34	ug/kg	7.7	26	1	11/1/01	8260B	CJR	1
Trichlorofluoromethane	< 25	ug/kg	15	50	1	11/1/01	8260B	CJR	1
1,2,4-Trimethylbenzene	< 25	ug/kg	6.6	22	1	11/1/01	8260B	CJR	1
1,3,5-Trimethylbenzene	< 25	ug/kg	3.6	12	1	11/1/01	8260B	CJR	1
Vinyl Chloride	< 25	ug/kg	10	34	1	11/1/01	8260B	CJR	1
m&p-Xylene	< 50	ug/kg	9.3	31	1	11/1/01	8260B	CJR	1
o-Xylene	< 25	ug/kg	7	23	1	11/1/01	8260B	CJR	1
Lab Code 5035151H						**Sample Type** Soil			
Sample ID MW-10 7.5-9.5						**Sample Date** 10/24/01			
Inorganic									
General									
Solids Percent	87.6	%			1	10/26/01	5021	JMB	1
Organic									
VOC's									
Benzene	< 25	ug/kg	6.8	23	1	11/1/01	8260B	CJR	1
Bromobenzene	< 25	ug/kg	14	48	1	11/1/01	8260B	CJR	1
Bromodichloromethane	< 25	ug/kg	5.8	19	1	11/1/01	8260B	CJR	1
tert-Butylbenzene	< 25	ug/kg	7.4	25	1	11/1/01	8260B	CJR	1
sec-Butylbenzene	< 25	ug/kg	6.1	20	1	11/1/01	8260B	CJR	1
n-Butylbenzene	< 25	ug/kg	7	23	1	11/1/01	8260B	CJR	1
Carbon Tetrachloride	< 25	ug/kg	10	33	1	11/1/01	8260B	CJR	1
Chlorobenzene	< 25	ug/kg	5.6	19	1	11/1/01	8260B	CJR	1
Chloroethane	< 25	ug/kg	10	34	1	11/1/01	8260B	CJR	1
Chloroform	< 25	ug/kg	4.1	14	1	11/1/01	8260B	CJR	1
Chloromethane	< 25	ug/kg	10	35	1	11/1/01	8260B	CJR	1
2-Chlorotoluene	< 25	ug/kg	6.5	22	1	11/1/01	8260B	CJR	1
4-Chlorotoluene	< 25	ug/kg	6.4	21	1	11/1/01	8260B	CJR	1
1,2-Dibromo-3-chloropropane	< 25	ug/kg	18	61	1	11/1/01	8260B	CJR	1
Dibromochloromethane	< 25	ug/kg	9.1	30	1	11/1/01	8260B	CJR	1
1,4-Dichlorobenzene	< 25	ug/kg	11	38	1	11/1/01	8260B	CJR	1
1,3-Dichlorobenzene	< 25	ug/kg	11	36	1	11/1/01	8260B	CJR	1

U.S. Analytical Lab

J L HOSLER
TEMCO
PO BOX 856
CEDARBURG WI 53012

Project # 1016
Project Name EXFOLIATE SITE OAKFIELD
Invoice # E35151

Report Date *06-Nov-01*

Lab Code 5035151H **Sample Type** Soil
Sample ID MW-10 7.5-9.5 **Sample Date** 10/24/01

Analyte	Result	Units	LOD	LOQ	Dil	Run Date	Method	Analyst	QC Code
1,2-Dichlorobenzene	< 25	ug/kg	6	20	1	11/1/01	8260B	CJR	1
Dichlorodifluoromethane	< 25	ug/kg	10	32	1	11/1/01	8260B	CJR	1
1,2-Dichloroethane	< 25	ug/kg	3.8	13	1	11/1/01	8260B	CJR	1
1,1-Dichloroethane	< 25	ug/kg	8.3	28	1	11/1/01	8260B	CJR	1
1,1-Dichloroethene	< 25	ug/kg	8.7	29	1	11/1/01	8260B	CJR	1
cis-1,2-Dichloroethene	< 25	ug/kg	9.3	31	1	11/1/01	8260B	CJR	1
trans-1,2-Dichloroethene	< 25	ug/kg	8.8	29	1	11/1/01	8260B	CJR	1
1,2-Dichloropropane	< 25	ug/kg	8.8	29	1	11/1/01	8260B	CJR	1
2,2-Dichloropropane	< 25	ug/kg	10	33	1	11/1/01	8260B	CJR	1
1,3-Dichloropropane	< 25	ug/kg	8.2	27	1	11/1/01	8260B	CJR	1
Di-isopropyl ether	< 25	ug/kg	6.6	22	1	11/1/01	8260B	CJR	1
EDB (1,2-Dibromoethane)	< 25	ug/kg	6	20	1	11/1/01	8260B	CJR	1
Ethylbenzene	< 25	ug/kg	4.4	15	1	11/1/01	8260B	CJR	1
Hexachlorobutadiene	< 25	ug/kg	19	65	1	11/1/01	8260B	CJR	1
Isopropylbenzene	< 25	ug/kg	6.6	22	1	11/1/01	8260B	CJR	1
p-Isopropyltoluene	< 25	ug/kg	4.4	15	1	11/1/01	8260B	CJR	1
Methylene chloride	< 25	ug/kg	9	30	1	11/1/01	8260B	CJR	1
MTBE	< 25	ug/kg	7.6	25	1	11/1/01	8260B	CJR	1
Naphthalene	< 25	ug/kg	7.7	26	1	11/1/01	8260B	CJR	1
n-Propylbenzene	< 25	ug/kg	8.2	27	1	11/1/01	8260B	CJR	1
1,1,2,2-Tetrachloroethane	< 25	ug/kg	5.2	17	1	11/1/01	8260B	CJR	1
Tetrachloroethene	< 25	ug/kg	6.6	22	1	11/1/01	8260B	CJR	1
Toluene	< 25	ug/kg	7	23	1	11/1/01	8260B	CJR	1
1,2,4-Trichlorobenzene	< 25	ug/kg	9.1	30	1	11/1/01	8260B	CJR	1
1,2,3-Trichlorobenzene	< 25	ug/kg	11	36	1	11/1/01	8260B	CJR	1
1,1,1-Trichloroethane	< 25	ug/kg	10	33	1	11/1/01	8260B	CJR	1
1,1,2-Trichloroethane	< 25	ug/kg	9.3	31	1	11/1/01	8260B	CJR	1
Trichloroethene	640	ug/kg	7.7	26	1	11/1/01	8260B	CJR	1
Trichlorofluoromethane	< 25	ug/kg	15	50	1	11/1/01	8260B	CJR	1
1,2,4-Trimethylbenzene	< 25	ug/kg	6.6	22	1	11/1/01	8260B	CJR	1
1,3,5-Trimethylbenzene	< 25	ug/kg	3.6	12	1	11/1/01	8260B	CJR	1
Vinyl Chloride	< 25	ug/kg	10	34	1	11/1/01	8260B	CJR	1
m&p-Xylene	< 50	ug/kg	9.3	31	1	11/1/01	8260B	CJR	1
o-Xylene	< 25	ug/kg	7	23	1	11/1/01	8260B	CJR	1

U.S. Analytical Lab

J L HOSLER
TEMCO
PO BOX 856
CEDARBURG WI 53012

Project # 1016
Project Name EXFOLIATE SITE OAKFIELD
Invoice # E35151

Report Date *06-Nov-01*

Analyte	Result	Units	LOD	LOQ	Dil	Run Date	Method	Analyst	QC Code
Lab Code 5035151I						**Sample Type** Soil			
Sample ID MW-10 12.5-14.5						**Sample Date** 10/24/01			
Inorganic									
General									
Solids Percent	86.8	%			1	10/26/01	5021	JMB	1
Organic									
VOC's									
Acetone	< 2500	ug/kg	100	340	10	11/2/01	8260B	CJR	3 4 7
Benzene	< 25	ug/kg	6.8	23	1	11/2/01	8260B	CJR	1
Bromobenzene	< 25	ug/kg	14	48	1	11/2/01	8260B	CJR	1
Bromodichloromethane	< 25	ug/kg	5.8	19	1	11/2/01	8260B	CJR	1
Bromoform	< 100	ug/kg	100	340	10	11/2/01	8260B	CJR	1
Bromomethane	< 100	ug/kg	100	350	10	11/2/01	8260B	CJR	1
tert-Butylbenzene	< 25	ug/kg	7.4	25	1	11/2/01	8260B	CJR	1
sec-Butylbenzene	< 25	ug/kg	6.1	20	1	11/2/01	8260B	CJR	1
n-Butylbenzene	< 25	ug/kg	7	23	1	11/2/01	8260B	CJR	1
Carbon Disulfide	< 100	ug/kg	57	190	10	11/2/01	8260B	CJR	3 7
Carbon Tetrachloride	< 25	ug/kg	10	33	1	11/2/01	8260B	CJR	1
Chlorobenzene	< 25	ug/kg	5.6	19	1	11/2/01	8260B	CJR	1
Chloroethane	< 25	ug/kg	10	34	1	11/2/01	8260B	CJR	1
Chloroform	< 25	ug/kg	4.1	14	1	11/2/01	8260B	CJR	1
Chloromethane	< 25	ug/kg	10	35	1	11/2/01	8260B	CJR	1
2-Chlorotoluene	< 25	ug/kg	6.5	22	1	11/2/01	8260B	CJR	1
4-Chlorotoluene	< 25	ug/kg	6.4	21	1	11/2/01	8260B	CJR	1
1,2-Dibromo-3-chloropropane	< 25	ug/kg	18	61	1	11/2/01	8260B	CJR	1
Dibromochloromethane	< 25	ug/kg	9.1	30	1	11/2/01	8260B	CJR	1
1,4-Dichlorobenzene	< 25	ug/kg	11	38	1	11/2/01	8260B	CJR	1
1,3-Dichlorobenzene	< 25	ug/kg	11	36	1	11/2/01	8260B	CJR	1
1,2-Dichlorobenzene	< 25	ug/kg	6	20	1	11/2/01	8260B	CJR	1
Dichlorodifluoromethane	< 25	ug/kg	10	32	1	11/2/01	8260B	CJR	1
1,2-Dichloroethane	< 25	ug/kg	3.8	13	1	11/2/01	8260B	CJR	1
1,1-Dichloroethane	140	ug/kg	8.3	28	1	11/2/01	8260B	CJR	1
1,1-Dichloroethene	60	ug/kg	8.7	29	1	11/2/01	8260B	CJR	1
cis-1,2-Dichloroethene	6100	ug/kg	9.3	31	1	11/2/01	8260B	CJR	1
trans-1,2-Dichloroethene	270	ug/kg	8.8	29	1	11/2/01	8260B	CJR	1
1,2-Dichloropropane	< 25	ug/kg	8.8	29	1	11/2/01	8260B	CJR	1
2,2-Dichloropropane	< 25	ug/kg	10	33	1	11/2/01	8260B	CJR	1
1,3-Dichloropropane	< 25	ug/kg	8.2	27	1	11/2/01	8260B	CJR	1

U.S. Analytical Lab

J L HOSLER
TEMCO
PO BOX 856
CEDARBURG WI 53012

Project # 1016
Project Name EXFOLIATE SITE OAKFIELD
Invoice # E35151

Report Date *06-Nov-01*

Analyte	Result	Units	LOD	LOQ	Dil	Run Date	Method	Analyst	QC Code
Lab Code 5035151I						**Sample Type**	Soil		
Sample ID MW-10 12.5-14.5						**Sample Date**	10/24/01		
trans-1,3-Dichloropropene	< 100	ug/kg	87	290	10	11/2/01	8260B	CJR	1
cis-1,3-Dichloropropene	< 100	ug/kg	76	250	10	11/2/01	8260B	CJR	1
Di-isopropyl ether	< 25	ug/kg	6.6	22	1	11/2/01	8260B	CJR	1
EDB (1,2-Dibromoethane)	< 25	ug/kg	6	20	1	11/2/01	8260B	CJR	1
Ethylbenzene	< 25	ug/kg	4.4	15	1	11/2/01	8260B	CJR	1
Hexachlorobutadiene	< 25	ug/kg	19	65	1	11/2/01	8260B	CJR	1
2-Hexanone	< 100	ug/kg	82	270	10	11/2/01	8260B	CJR	3 7
Isopropylbenzene	< 25	ug/kg	6.6	22	1	11/2/01	8260B	CJR	1
p-Isopropyltoluene	< 25	ug/kg	4.4	15	1	11/2/01	8260B	CJR	1
Methyl ethyl ketone	< 500	ug/kg	100	350	10	11/2/01	8260B	CJR	1
Methyl isobutyl ketone	< 100	ug/kg	86	290	10	11/2/01	8260B	CJR	7
Methylene chloride	< 25	ug/kg	9	30	1	11/2/01	8260B	CJR	1
MTBE	< 25	ug/kg	7.6	25	1	11/2/01	8260B	CJR	1
Naphthalene	< 25	ug/kg	7.7	26	1	11/2/01	8260B	CJR	1
n-Propylbenzene	< 25	ug/kg	8.2	27	1	11/2/01	8260B	CJR	1
Styrene	< 100	ug/kg	38	130	10	11/2/01	8260B	CJR	1
1,1,2,2-Tetrachloroethane	< 25	ug/kg	5.2	17	1	11/2/01	8260B	CJR	1
Tetrachloroethene	< 25	ug/kg	6.6	22	1	11/2/01	8260B	CJR	1
Toluene	170	ug/kg	7	23	1	11/2/01	8260B	CJR	1
1,2,4-Trichlorobenzene	< 25	ug/kg	9.1	30	1	11/2/01	8260B	CJR	1
1,2,3-Trichlorobenzene	< 25	ug/kg	11	36	1	11/2/01	8260B	CJR	1
1,1,1-Trichloroethane	< 25	ug/kg	10	33	1	11/2/01	8260B	CJR	1
1,1,2-Trichloroethane	< 25	ug/kg	9.3	31	1	11/2/01	8260B	CJR	1
Trichloroethene	13000	ug/kg	77	260	10	11/2/01	8260B	CJR	1
Trichlorofluoromethane	< 25	ug/kg	15	50	1	11/2/01	8260B	CJR	1
1,2,4-Trimethylbenzene	< 25	ug/kg	6.6	22	1	11/2/01	8260B	CJR	1
1,3,5-Trimethylbenzene	< 25	ug/kg	3.6	12	1	11/2/01	8260B	CJR	1
Vinyl Chloride	180	ug/kg	10	34	1	11/2/01	8260B	CJR	1
m&p-Xylene	< 50	ug/kg	9.3	31	1	11/2/01	8260B	CJR	1
o-Xylene	< 25	ug/kg	7	23	1	11/2/01	8260B	CJR	1
Lab Code 5035151J						**Sample Type**	Soil		
Sample ID MW-10 17.5-19.5						**Sample Date**	10/24/01		
Inorganic									
General									
Solids Percent	84.9	%			1	10/26/01	5021	JMB	1

U.S. Analytical Lab

J L HOSLER
TEMCO
PO BOX 856
CEDARBURG WI 53012

Project # 1016
Project Name EXFOLIATE SITE OAKFIELD
Invoice # E35151

Report Date *06-Nov-01*

Analyte	Result	Units	LOD	LOQ	Dil	Run Date	Method	Analyst	QC Code
Lab Code 5035151J						**Sample Type** Soil			
Sample ID MW-10 17.5-19.5						**Sample Date** 10/24/01			
Organic									
VOC's									
Acetone	< 2500	ug/kg	100	340	10	11/2/01	8260B	CJR	3 4 7
Benzene	< 25	ug/kg	6.8	23	1	11/2/01	8260B	CJR	1
Bromobenzene	< 25	ug/kg	14	48	1	11/2/01	8260B	CJR	1
Bromodichloromethane	< 25	ug/kg	5.8	19	1	11/2/01	8260B	CJR	1
Bromoform	< 100	ug/kg	100	340	10	11/2/01	8260B	CJR	1
Bromomethane	< 100	ug/kg	100	350	10	11/2/01	8260B	CJR	1
tert-Butylbenzene	< 25	ug/kg	7.4	25	1	11/2/01	8260B	CJR	1
sec-Butylbenzene	< 25	ug/kg	6.1	20	1	11/2/01	8260B	CJR	1
n-Butylbenzene	< 25	ug/kg	7	23	1	11/2/01	8260B	CJR	1
Carbon Disulfide	< 100	ug/kg	57	190	10	11/2/01	8260B	CJR	3 7
Carbon Tetrachloride	< 25	ug/kg	10	33	1	11/2/01	8260B	CJR	1
Chlorobenzene	< 25	ug/kg	5.6	19	1	11/2/01	8260B	CJR	1
Chloroethane	< 25	ug/kg	10	34	1	11/2/01	8260B	CJR	1
Chloroform	< 25	ug/kg	4.1	14	1	11/2/01	8260B	CJR	1
Chloromethane	< 25	ug/kg	10	35	1	11/2/01	8260B	CJR	1
2-Chlorotoluene	< 25	ug/kg	6.5	22	1	11/2/01	8260B	CJR	1
4-Chlorotoluene	< 25	ug/kg	6.4	21	1	11/2/01	8260B	CJR	1
1,2-Dibromo-3-chloropropane	< 25	ug/kg	18	61	1	11/2/01	8260B	CJR	1
Dibromochloromethane	< 25	ug/kg	9.1	30	1	11/2/01	8260B	CJR	1
1,4-Dichlorobenzene	45	ug/kg	11	38	1	11/2/01	8260B	CJR	1
1,3-Dichlorobenzene	< 25	ug/kg	11	36	1	11/2/01	8260B	CJR	1
1,2-Dichlorobenzene	< 25	ug/kg	6	20	1	11/2/01	8260B	CJR	1
Dichlorodifluoromethane	< 25	ug/kg	10	32	1	11/2/01	8260B	CJR	1
1,2-Dichloroethane	< 25	ug/kg	3.8	13	1	11/2/01	8260B	CJR	1
1,1-Dichloroethane	390	ug/kg	8.3	28	1	11/2/01	8260B	CJR	1
1,1-Dichloroethene	110	ug/kg	8.7	29	1	11/2/01	8260B	CJR	1
cis-1,2-Dichloroethene	13000	ug/kg	93	310	10	11/2/01	8260B	CJR	1
trans-1,2-Dichloroethene	920	ug/kg	8.8	29	1	11/2/01	8260B	CJR	1
1,2-Dichloropropane	< 25	ug/kg	8.8	29	1	11/2/01	8260B	CJR	1
2,2-Dichloropropane	< 25	ug/kg	10	33	1	11/2/01	8260B	CJR	1
1,3-Dichloropropane	< 25	ug/kg	8.2	27	1	11/2/01	8260B	CJR	1
trans-1,3-Dichloropropene	< 100	ug/kg	87	290	10	11/2/01	8260B	CJR	1
cis-1,3-Dichloropropene	< 100	ug/kg	76	250	10	11/2/01	8260B	CJR	1
Di-isopropyl ether	< 25	ug/kg	6.6	22	1	11/2/01	8260B	CJR	1

U.S. Analytical Lab

J L HOSLER
TEMCO
PO BOX 856
CEDARBURG WI 53012

Project # 1016
Project Name EXFOLIATE SITE OAKFIELD
Invoice # E35151

Report Date *06-Nov-01*

Lab Code 5035151J
Sample ID MW-10 17.5-19.5
Sample Type Soil
Sample Date 10/24/01

Analyte	Result	Units	LOD	LOQ	Dil	Run Date	Method	Analyst	QC Code
EDB (1,2-Dibromoethane)	< 25	ug/kg	6	20	1	11/2/01	8260B	CJR	1
Ethylbenzene	< 25	ug/kg	4.4	15	1	11/2/01	8260B	CJR	1
Hexachlorobutadiene	< 25	ug/kg	19	65	1	11/2/01	8260B	CJR	1
2-Hexanone	< 100	ug/kg	82	270	10	11/2/01	8260B	CJR	3 7
Isopropylbenzene	< 25	ug/kg	6.6	22	1	11/2/01	8260B	CJR	1
p-Isopropyltoluene	< 25	ug/kg	4.4	15	1	11/2/01	8260B	CJR	1
Methyl ethyl ketone	< 500	ug/kg	100	350	10	11/2/01	8260B	CJR	1
Methyl isobutyl ketone	< 100	ug/kg	86	290	10	11/2/01	8260B	CJR	7
Methylene chloride	< 25	ug/kg	9	30	1	11/2/01	8260B	CJR	1
MTBE	< 25	ug/kg	7.6	25	1	11/2/01	8260B	CJR	1
Naphthalene	< 25	ug/kg	7.7	26	1	11/2/01	8260B	CJR	1
n-Propylbenzene	< 25	ug/kg	8.2	27	1	11/2/01	8260B	CJR	1
Styrene	< 100	ug/kg	38	130	10	11/2/01	8260B	CJR	1
1,1,2,2-Tetrachloroethane	< 25	ug/kg	5.2	17	1	11/2/01	8260B	CJR	1
Tetrachloroethene	< 25	ug/kg	6.6	22	1	11/2/01	8260B	CJR	1
Toluene	31	ug/kg	7	23	1	11/2/01	8260B	CJR	1
1,2,4-Trichlorobenzene	< 25	ug/kg	9.1	30	1	11/2/01	8260B	CJR	1
1,2,3-Trichlorobenzene	< 25	ug/kg	11	36	1	11/2/01	8260B	CJR	1
1,1,1-Trichloroethane	< 25	ug/kg	10	33	1	11/2/01	8260B	CJR	1
1,1,2-Trichloroethane	< 25	ug/kg	9.3	31	1	11/2/01	8260B	CJR	1
Trichloroethene	25000	ug/kg	77	260	10	11/2/01	8260B	CJR	1
Trichlorofluoromethane	< 25	ug/kg	15	50	1	11/2/01	8260B	CJR	1
1,2,4-Trimethylbenzene	< 25	ug/kg	6.6	22	1	11/2/01	8260B	CJR	1
1,3,5-Trimethylbenzene	< 25	ug/kg	3.6	12	1	11/2/01	8260B	CJR	1
Vinyl Chloride	390	ug/kg	10	34	1	11/2/01	8260B	CJR	1
m&p-Xylene	< 50	ug/kg	9.3	31	1	11/2/01	8260B	CJR	1
o-Xylene	< 25	ug/kg	7	23	1	11/2/01	8260B	CJR	1

U.S. Analytical Lab

J L HOSLER
TEMCO
PO BOX 856
CEDARBURG WI 53012

Project # 1016
Project Name EXFOLIATE SITE OAKFIELD
Invoice # E35151

Report Date *06-Nov-01*

Analyte	Result	Units	LOD	LOQ	Dil	Run Date	Method	Analyst	QC Code

LOD Limit of Detection "J" Flag: Analyte detected between LOD and LOQ LOQ Limit of Quantitation

Code	*Comment*
1	All laboratory QC requirements were met for this sample.
3	The spike recovery failed to meet acceptable QC limits.
4	The check standard failed to meet acceptable QC limits.
7	The LCS spike recovery failed to meet acceptable QC limits.

Authorized Signature

CHAIN C. CUSTODY RECORD

A. lytical Lab
1090 Kennedy Ave. • Kimberly, WI 54136
(920) 735-8295 • FAX 920-739-1738 • 800-490-4902
LAB@USOIL.COM

Rev. Date: 9-09-98

Chain # No 13798

Page 1 of 2

Lab I.D. # 5035151

Account No. :

Quote No.: 5248

Project #: 1016

Sampler: (signature) Jeff Hosler

Sample Integrity - To be completed by receiving lab.
Method of Shipment : Courier Temp. of Temp. Blank. ____ °C On Ice: X
Cooler seal intact upon receipt: X Yes ____ No Labcoded By: C&M

Project (Name / Location): EXFOLIATE SITE OAKFIELD WI

Reports To: JEFF HOSLER Invoice To: RANDY MUELLER

Company TEMCO Company EXFOLIATE PROPERTIES LLC

Address P.O. BOX 856 Address 201 MAIN ST. P.O. Box 37

City State Zip CEDARBURG WI 53012 City State Zip OAKFIELD WI 53065

Phone Phone

Sample Handling Request
___ Rush Analysis
Date Required ____
✓ Normal Turn Around

Analysis Requested

Lab I.D.	Sample I.D.	Collection Date	Collection Time	No. of Containers Size and Type	Description*	Preservation	DRO (Mod/TPH)	GRO (Mod/TPH)	PVOC (EPA 8020)	BTEX (EPA 8020)	VOC (EPA 8021)	VOC (EPA 8260)	O&G (EPA 413.1)	PAH (EPA 8310)	Pb	Flash Point	Other Analysis					PID/ FID
5035151 A	P2-1 23.5-25.5	10/23	12:00	2 G	S	METHANOL						✓										
B	P2-1 38.5-40.5	10/23	3:00									✓										
C	P2-2 23.5-25.5	10/24	10:00									✓										
D	P2-2 28.5-30.5		10:30									✓										
E	P2-2 33.5-35.5		11:00									✓										
F	P2-2 38.5-40.5		11:30									✓										
G	MW-10 5.0-7.0		3:00									✓										
H	MW-10 7.5-9.5		3:20									✓										
I	MW-10 12.5-14.5		3:40									✓										

Department Use Only
Split Samples: Offered ? ____ Yes ____ No
Accepted? ____ Yes ____ No
Accepted By: ____

Comments/ Special Instructions
*Specify groundwater "GW", Drinking Water "DW", Waste Water "WW", Soil "S", Air "A", etc.
SEND COPY OF INVOICE TO TEMCO

Department Use Optional for Soil Samples
Disposition of unused portion of sample
Lab Should:
____ Dispose ____ Retain for ___ days
____ Return ____ Other

Relinquished By: (sign)	Time	Date	Received By: (sign)	Time	Date
Jeff Hosler	10:00	10-25-01	Leo Hass	10:00	10-25-01
Leo Hass	5:15	10-25			

Received in Laboratory By: Scott J Vanderhoven Time: 5:15 Date: 10/25/01

CHAIN OF CUSTODY RECORD

Rev. Date: 9-09-98

A. lytical Lab
1090 Kennedy Ave. • Kimberly, WI 54136
(920) 735-8295 • FAX 920-739-1738 • 800-490-4902
LAB@USOIL.COM

Chain # No 13004

Lab I.D. # 5035151

Account No. : Quote No.: 5248

Project #: 1016

Sampler: (signature)

Sample Integrity - To be completed by receiving lab.
Method of Shipment : Courier Temp. of Temp. Blank. ___ °C On Ice: X
Cooler seal intact upon receipt: X Yes ___ No Labcoded By: CSM

Project (Name / Location):

Reports To:	Invoice To:
Company	Company
Address	Address
City State Zip	City State Zip
Phone	Phone

Sample Handling Request

___ Rush Analysis
Date Required ___

___ Normal Turn Around

Analysis Requested

Lab I.D.	Sample I.D.	Collection Date	Collection Time	No. of Containers Size and Type	Description*	Preservation	DRO (Mod/TPH)	GRO (Mod/TPH)	PVOC (EPA 8020)	BTEX (EPA 8020)	VOC (EPA 8021)	VOC (EPA 8260)	O&G (EPA 413.1)	PAH (EPA 8310)	Pb	Flash Point	Other Analysis					PID/ FID
5035151 J	MW-10 17.5-19.5	10/24		4cc 2G	S	METHANOL						V										

Department Use Only

Split Samples: Offered ? ____ Yes _____ No
Accepted? ____ Yes _____ No
Accepted By: _____

Comments/ Special Instructions
*Specify groundwater "GW", Drinking Water "DW", Waste Water "WW", Soil "S", Air "A", etc.

10:00 10-25-01

Department Use Optional for Soil Samples

Disposition of unused portion of sample
Lab Should:
____ Dispose _____ Retain for ___ days
____ Return _____ Other

Relinquished By: (sign)	Time	Date	Received By: (sign)	Time	Date
Leo Huss	5:15	10-25	Leo Huss	10:00	10-25-

Received in Laboratory By: Scott Nanneman Time: 5:15 Date: 10/25/01

U.S. Analytical Lab

J L HOSLER
TEMCO
PO BOX 856
CEDARBURG WI 53012

Project # NONE
Project Name EXFOLIATE SITE/ OAKFIELD
Invoice # E33221

Report Date *13-Jun-01*

Analyte	Result	Units	LOD	LOQ	Dil	Run Date	Method	Analyst	QC Code
Lab Code 5033221A						**Sample Type**	Water		
Sample ID MP-8						**Sample Date**	5/2/01		
Organic									
Semi Volatiles									
2-Nitroaniline	< 0.49	ug/l	0.49	1.6	1	5/25/01	8270C	DJM	1
Acenaphthene	< 0.39	ug/l	0.39	1.3	1	5/25/01	8270C	DJM	1
Acenaphthylene	< 0.22	ug/l	0.22	0.73	1	5/25/01	8270C	DJM	1
Anthracene	< 0.33	ug/l	0.33	1.1	1	5/25/01	8270C	DJM	1
Benzo(a)anthracene	< 0.3	ug/l	0.3	1	1	5/25/01	8270C	DJM	1
Benzo(a)pyrene	< 0.52	ug/l	0.52	1.7	1	5/25/01	8270C	DJM	1
Benzo(b)fluoranthene	< 0.73	ug/l	0.73	2.4	1	5/25/01	8270C	DJM	1
Benzo(g,h,i)perylene	< 0.3	ug/l	0.3	1	1	5/25/01	8270C	DJM	1
Benzo(k)fluoranthene	< 1.1	ug/l	1.1	3.7	1	5/25/01	8270C	DJM	1
Butyl benzyl phthalate	< 0.41	ug/l	0.41	1.4	1	5/25/01	8270C	DJM	4
Bis(2-chloroethoxy)methane	< 0.38	ug/l	0.38	1.3	1	5/25/01	8270C	DJM	1
Bis(2-chloroethyl)ether	< 0.18	ug/l	0.18	0.6	1	5/25/01	8270C	DJM	1
Bis(2-chloroisopropyl)ether	< 0.25	ug/l	0.25	0.83	1	5/25/01	8270C	DJM	1
Bis(2-ethylhexyl)phthalate	< 2.9	ug/l	2.9	9.7	1	5/25/01	8270C	DJM	4
4-Bromophenylphenyl ether	< 0.36	ug/l	0.36	1.2	1	5/25/01	8270C	DJM	1
Carbazole	< 0.57	ug/l	0.57	1.9	1	5/25/01	8270C	DJM	1
4-Chloro-3-methylphenol	< 0.5	ug/l	0.5	1.7	1	5/25/01	8270C	DJM	1
4-Chloroaniline	< 1.4	ug/l	1.4	4.7	1	5/25/01	8270C	DJM	1
2-Chloronaphthalene	< 0.28	ug/l	0.28	0.93	1	5/25/01	8270C	DJM	1
2-Chlorophenol	< 0.37	ug/l	0.37	1.2	1	5/25/01	8270C	DJM	1
4-Chlorophenylphenyl ether	< 0.35	ug/l	0.35	1.2	1	5/25/01	8270C	DJM	1
Chrysene	< 0.3	ug/l	0.3	1	1	5/25/01	8270C	DJM	1
o-Cresol	< 0.38	ug/l	0.38	1.3	1	5/25/01	8270C	DJM	1
m & p-Cresol	< 0.41	ug/l	0.41	1.4	1	5/25/01	8270C	DJM	1
Dibenzofuran	< 0.3	ug/l	0.3	1	1	5/25/01	8270C	DJM	1
Dibenzo(a,h)anthracene	< 0.28	ug/l	0.28	0.93	1	5/25/01	8270C	DJM	1
1,4-Dichlorobenzene	< 0.32	ug/l	0.32	1.1	1	5/25/01	8270C	DJM	1
1,3-Dichlorobenzene	< 0.2	ug/l	0.2	0.67	1	5/25/01	8270C	DJM	1
1,2-Dichlorobenzene	< 0.21	ug/l	0.21	0.7	1	5/25/01	8270C	DJM	1
3,3'-Dichlorobenzidine	< 4.8	ug/l	4.8	16	1	5/26/01	8270C	DJM	2
2,4-Dichlorophenol	< 0.26	ug/l	0.26	0.87	1	5/25/01	8270C	DJM	1
Diethyl phthalate	0.97 "J"	ug/l	0.31	1	1	5/25/01	8270C	DJM	1
Dimethyl phthalate	< 0.34	ug/l	0.34	1.1	1	5/25/01	8270C	DJM	1
2,4-Dimethylphenol	< 0.71	ug/l	0.71	2.4	1	5/25/01	8270C	DJM	1

U.S. Analytical Lab

J L HOSLER
TEMCO
PO BOX 856
CEDARBURG WI 53012

Project # NONE
Project Name EXFOLIATE SITE/ OAKFIELD
Invoice # E33221

Report Date *13-Jun-01*

Analyte	Result	Units	LOD	LOQ	Dil	Run Date	Method	Analyst	QC Code
Lab Code 5033221A						**Sample Type**	Water		
Sample ID MP-8						**Sample Date**	5/2/01		
Di-n-butyl phthalate	< 2.1	ug/l	2.1	7	1	5/25/01	8270C	DJM	1
2,4-Dinitrophenol	< 6.5	ug/l	6.5	22	1	5/25/01	8270C	DJM	1
2,6-Dinitrotoluene	< 0.39	ug/l	0.39	1.3	1	5/25/01	8270C	DJM	1
2,4-Dinitrotoluene	< 0.32	ug/l	0.32	1.1	1	5/25/01	8270C	DJM	1
Di-n-octyl phthalate	< 1	ug/l	1	3.4	1	5/25/01	8270C	DJM	3 7
Fluoranthene	< 0.28	ug/l	0.28	0.93	1	5/25/01	8270C	DJM	1
Fluorene	0.37 "J"	ug/l	0.33	1.1	1	5/25/01	8270C	DJM	1
Hexachlorobenzene	< 0.37	ug/l	0.37	1.2	1	5/25/01	8270C	DJM	1
Hexachlorobutadiene	< 0.28	ug/l	0.28	0.93	1	5/25/01	8270C	DJM	1
Hexachlorocyclopentadiene	< 4.7	ug/l	4.7	16	1	5/25/01	8270C	DJM	1
Hexachloroethane	< 0.44	ug/l	0.44	1.5	1	5/25/01	8270C	DJM	1
Indeno(1,2,3-cd)pyrene	< 0.38	ug/l	0.38	1.3	1	5/25/01	8270C	DJM	1
Isophorone	< 0.35	ug/l	0.35	1.2	1	5/25/01	8270C	DJM	1
2-Methyl naphthalene	1.9	ug/l	0.5	1.7	1	5/25/01	8270C	DJM	1
2-Methyl-4,6-dinitrophenol	< 3.2	ug/l	3.2	11	1	5/25/01	8270C	DJM	1
Naphthalene	25	ug/l	0.29	0.97	1	5/25/01	8270C	DJM	1
3-Nitroaniline	< 1.1	ug/l	1.1	3.7	1	5/25/01	8270C	DJM	1
4-Nitroaniline	< 0.35	ug/l	0.35	1.2	1	5/25/01	8270C	DJM	1
Nitrobenzene	< 0.59	ug/l	0.59	2	1	5/25/01	8270C	DJM	1
2-Nitrophenol	< 0.32	ug/l	0.32	1.1	1	5/25/01	8270C	DJM	1
4-Nitrophenol	< 2.9	ug/l	2.9	9.8	1	5/25/01	8270C	DJM	1
n-Nitrosodi-n-propylamine	< 0.57	ug/l	0.57	1.9	1	5/25/01	8270C	DJM	1
n-Nitrosodiphenylamine	< 0.72	ug/l	0.72	2.4	1	5/25/01	8270C	DJM	1
Pentachlorophenol	< 2.1	ug/l	2.1	6.9	1	5/25/01	8270C	DJM	5
Phenanthrene	0.74 "J"	ug/l	0.35	1.2	1	5/25/01	8270C	DJM	1
Phenol	< 0.44	ug/l	0.44	1.5	1	5/25/01	8270C	DJM	1
Pyrene	< 0.39	ug/l	0.39	1.3	1	5/25/01	8270C	DJM	1
1,2,4-Trichlorobenzene	< 0.36	ug/l	0.36	1.2	1	5/25/01	8270C	DJM	1
2,4,6-Trichlorophenol	< 0.45	ug/l	0.45	1.5	1	5/25/01	8270C	DJM	1
2,4,5-Trichlorophenol	< 0.27	ug/l	0.27	0.9	1	5/25/01	8270C	DJM	1
VOC's									
Benzene	< 5	ug/l	5	16	20	5/11/01	8260B	CJR	1
Bromobenzene	< 4.4	ug/l	4.4	14	20	5/11/01	8260B	CJR	1
Bromodichloromethane	< 4.2	ug/l	4.2	14	20	5/11/01	8260B	CJR	1
tert-Butylbenzene	5.2 "J"	ug/l	3.2	10	20	5/11/01	8260B	CJR	1
sec-Butylbenzene	15 "J"	ug/l	4.4	15	20	5/11/01	8260B	CJR	1

U.S. Analytical Lab

J L HOSLER
TEMCO
PO BOX 856
CEDARBURG WI 53012

Project # NONE
Project Name EXFOLIATE SITE/ OAKFIELD
Invoice # E33221

Report Date *13-Jun-01*

Lab Code 5033221A
Sample ID MP-8
Sample Type Water
Sample Date 5/2/01

Analyte	Result	Units	LOD	LOQ	Dil	Run Date	Method	Analyst	QC Code
n-Butylbenzene	18 "J"	ug/l	5.8	19	20	5/11/01	8260B	CJR	1
Carbon Tetrachloride	< 6.6	ug/l	6.6	22	20	5/11/01	8260B	CJR	1
Chlorobenzene	< 4.2	ug/l	4.2	14	20	5/11/01	8260B	CJR	1
Chloroethane	< 4.8	ug/l	4.8	16	20	5/11/01	8260B	CJR	1
Chloroform	< 6.4	ug/l	6.4	22	20	5/11/01	8260B	CJR	1
Chloromethane	< 4.8	ug/l	4.8	16	20	5/11/01	8260B	CJR	1
2-Chlorotoluene	< 5.6	ug/l	5.6	19	20	5/11/01	8260B	CJR	1
4-Chlorotoluene	< 6.2	ug/l	6.2	20	20	5/11/01	8260B	CJR	1
1,2-Dibromo-3-chloropropane	< 30	ug/l	30	100	20	5/11/01	8260B	CJR	1
Dibromochloromethane	< 5.2	ug/l	5.2	18	20	5/11/01	8260B	CJR	1
1,4-Dichlorobenzene	< 5.8	ug/l	5.8	20	20	5/11/01	8260B	CJR	1
1,3-Dichlorobenzene	< 5	ug/l	5	17	20	5/11/01	8260B	CJR	1
1,2-Dichlorobenzene	< 5	ug/l	5	17	20	5/11/01	8260B	CJR	1
Dichlorodifluoromethane	< 5.4	ug/l	5.4	18	20	5/11/01	8260B	CJR	1
1,2-Dichloroethane	< 7.8	ug/l	7.8	26	20	5/11/01	8260B	CJR	1
1,1-Dichloroethane	29	ug/l	6.8	22	20	5/11/01	8260B	CJR	1
1,1-Dichloroethene	< 7.2	ug/l	7.2	24	20	5/11/01	8260B	CJR	1
cis-1,2-Dichloroethene	< 20	ug/l	20	70	20	5/11/01	8260B	CJR	1
trans-1,2-Dichloroethene	< 4.6	ug/l	4.6	16	20	5/11/01	8260B	CJR	1
1,2-Dichloropropane	< 5.4	ug/l	5.4	18	20	5/11/01	8260B	CJR	1
2,2-Dichloropropane	< 9.4	ug/l	9.4	32	20	5/11/01	8260B	CJR	1
1,3-Dichloropropane	< 10	ug/l	10	32	20	5/11/01	8260B	CJR	1
Di-isopropyl ether	< 5.2	ug/l	5.2	17	20	5/11/01	8260B	CJR	1
EDB (1,2-Dibromoethane)	< 12	ug/l	12	40	20	5/11/01	8260B	CJR	1
Ethylbenzene	31	ug/l	2.4	8.2	20	5/11/01	8260B	CJR	1
Hexachlorobutadiene	< 12	ug/l	12	38	20	5/11/01	8260B	CJR	1
Isopropylbenzene	21	ug/l	3	10	20	5/11/01	8260B	CJR	1
p-Isopropyltoluene	19	ug/l	4	14	20	5/11/01	8260B	CJR	1
Methylene chloride	< 7	ug/l	7	24	20	5/11/01	8260B	CJR	1
MTBE	< 11	ug/l	11	36	20	5/11/01	8260B	CJR	1
Naphthalene	28 "J"	ug/l	14	46	20	5/11/01	8260B	CJR	1
n-Propylbenzene	43	ug/l	3.6	12	20	5/11/01	8260B	CJR	1
1,1,2,2-Tetrachloroethane	< 20	ug/l	20	66	20	5/11/01	8260B	CJR	1
Tetrachloroethene	< 5	ug/l	5	17	20	5/11/01	8260B	CJR	1
Toluene	< 4.4	ug/l	4.4	15	20	5/11/01	8260B	CJR	1
1,2,4-Trichlorobenzene	< 5.6	ug/l	5.6	18	20	5/11/01	8260B	CJR	1
1,2,3-Trichlorobenzene	< 9	ug/l	9	30	20	5/11/01	8260B	CJR	1

U.S. Analytical Lab

J L HOSLER
TEMCO
PO BOX 856
CEDARBURG WI 53012

Project # NONE
Project Name EXFOLIATE SITE/ OAKFIELD
Invoice # E33221

Report Date *13-Jun-01*

Analyte	Result	Units	LOD	LOQ	Dil	Run Date	Method	Analyst	QC Code
Lab Code 5033221A						**Sample Type**	Water		
Sample ID MP-8						**Sample Date**	5/2/01		
1,1,1-Trichloroethane	27	ug/l	5.8	19	20	5/11/01	8260B	CJR	1
1,1,2-Trichloroethane	< 11	ug/l	11	38	20	5/11/01	8260B	CJR	1
Trichloroethene	< 7.2	ug/l	7.2	24	20	5/11/01	8260B	CJR	1
Trichlorofluoromethane	< 4.6	ug/l	4.6	15	20	5/11/01	8260B	CJR	1
1,2,4-Trimethylbenzene	610	ug/l	4.8	16	20	5/11/01	8260B	CJR	1
1,3,5-Trimethylbenzene	180	ug/l	5.2	17	20	5/11/01	8260B	CJR	1
Vinyl Chloride	< 4.6	ug/l	4.6	15	20	5/11/01	8260B	CJR	1
m&p-Xylene	190	ug/l	10	34	20	5/11/01	8260B	CJR	1
o-Xylene	68	ug/l	4.4	14	20	5/11/01	8260B	CJR	1
Lab Code 5033221B						**Sample Type**	Water		
Sample ID MP-9						**Sample Date**	5/2/01		
Organic									
Semi Volatiles									
2-Nitroaniline	< 0.49	ug/l	0.49	1.6	1	5/25/01	8270C	DJM	1
Acenaphthene	< 0.39	ug/l	0.39	1.3	1	5/25/01	8270C	DJM	1
Acenaphthylene	< 0.22	ug/l	0.22	0.73	1	5/25/01	8270C	DJM	1
Anthracene	< 0.33	ug/l	0.33	1.1	1	5/25/01	8270C	DJM	1
Benzo(a)anthracene	< 0.3	ug/l	0.3	1	1	5/25/01	8270C	DJM	1
Benzo(a)pyrene	< 0.52	ug/l	0.52	1.7	1	5/25/01	8270C	DJM	1
Benzo(b)fluoranthene	< 0.73	ug/l	0.73	2.4	1	5/25/01	8270C	DJM	1
Benzo(g,h,i)perylene	< 0.3	ug/l	0.3	1	1	5/25/01	8270C	DJM	1
Benzo(k)fluoranthene	< 1.1	ug/l	1.1	3.7	1	5/25/01	8270C	DJM	1
Butyl benzyl phthalate	< 0.41	ug/l	0.41	1.4	1	5/25/01	8270C	DJM	4
Bis(2-chloroethoxy)methane	< 0.38	ug/l	0.38	1.3	1	5/25/01	8270C	DJM	1
Bis(2-chloroethyl)ether	< 0.18	ug/l	0.18	0.6	1	5/25/01	8270C	DJM	1
Bis(2-chloroisopropyl)ether	< 0.25	ug/l	0.25	0.83	1	5/25/01	8270C	DJM	1
Bis(2-ethylhexyl)phthalate	< 2.9	ug/l	2.9	9.7	1	5/25/01	8270C	DJM	4
4-Bromophenylphenyl ether	< 0.36	ug/l	0.36	1.2	1	5/25/01	8270C	DJM	1
Carbazole	< 0.57	ug/l	0.57	1.9	1	5/25/01	8270C	DJM	1
4-Chloro-3-methylphenol	< 0.5	ug/l	0.5	1.7	1	5/25/01	8270C	DJM	1
4-Chloroaniline	< 1.4	ug/l	1.4	4.7	1	5/25/01	8270C	DJM	1
2-Chloronaphthalene	< 0.28	ug/l	0.28	0.93	1	5/25/01	8270C	DJM	1
2-Chlorophenol	< 0.37	ug/l	0.37	1.2	1	5/25/01	8270C	DJM	1
4-Chlorophenylphenyl ether	< 0.35	ug/l	0.35	1.2	1	5/25/01	8270C	DJM	1
Chrysene	< 0.3	ug/l	0.3	1	1	5/25/01	8270C	DJM	1

U.S. Analytical Lab

J L HOSLER
TEMCO
PO BOX 856
CEDARBURG WI 53012

Project # NONE
Project Name EXFOLIATE SITE/ OAKFIELD
Invoice # E33221

Report Date *13-Jun-01*

Analyte	Result	Units	LOD	LOQ	Dil	Run Date	Method	Analyst	QC Code
Lab Code 5033221B						**Sample Type**	Water		
Sample ID MP-9						**Sample Date**	5/2/01		
o-Cresol	< 0.38	ug/l	0.38	1.3	1	5/25/01	8270C	DJM	1
m & p-Cresol	< 0.41	ug/l	0.41	1.4	1	5/25/01	8270C	DJM	1
Dibenzofuran	< 0.3	ug/l	0.3	1	1	5/25/01	8270C	DJM	1
Dibenzo(a,h)anthracene	< 0.28	ug/l	0.28	0.93	1	5/25/01	8270C	DJM	1
1,4-Dichlorobenzene	< 0.32	ug/l	0.32	1.1	1	5/25/01	8270C	DJM	1
1,3-Dichlorobenzene	< 0.2	ug/l	0.2	0.67	1	5/25/01	8270C	DJM	1
1,2-Dichlorobenzene	< 0.21	ug/l	0.21	0.7	1	5/25/01	8270C	DJM	1
3,3'-Dichlorobenzidine	< 4.8	ug/l	4.8	16	1	5/26/01	8270C	DJM	2
2,4-Dichlorophenol	< 0.26	ug/l	0.26	0.87	1	5/25/01	8270C	DJM	1
Diethyl phthalate	< 0.31	ug/l	0.31	1	1	5/25/01	8270C	DJM	1
Dimethyl phthalate	< 0.34	ug/l	0.34	1.1	1	5/25/01	8270C	DJM	1
2,4-Dimethylphenol	< 0.71	ug/l	0.71	2.4	1	5/25/01	8270C	DJM	1
Di-n-butyl phthalate	< 2.1	ug/l	2.1	7	1	5/25/01	8270C	DJM	1
2,4-Dinitrophenol	< 6.5	ug/l	6.5	22	1	5/25/01	8270C	DJM	1
2,6-Dinitrotoluene	< 0.39	ug/l	0.39	1.3	1	5/25/01	8270C	DJM	1
2,4-Dinitrotoluene	< 0.32	ug/l	0.32	1.1	1	5/25/01	8270C	DJM	1
Di-n-octyl phthalate	< 1	ug/l	1	3.4	1	5/25/01	8270C	DJM	3 7
Fluoranthene	< 0.28	ug/l	0.28	0.93	1	5/25/01	8270C	DJM	1
Fluorene	< 0.33	ug/l	0.33	1.1	1	5/25/01	8270C	DJM	1
Hexachlorobenzene	< 0.37	ug/l	0.37	1.2	1	5/25/01	8270C	DJM	1
Hexachlorobutadiene	< 0.28	ug/l	0.28	0.93	1	5/25/01	8270C	DJM	1
Hexachlorocyclopentadiene	< 4.7	ug/l	4.7	16	1	5/25/01	8270C	DJM	1
Hexachloroethane	< 0.44	ug/l	0.44	1.5	1	5/25/01	8270C	DJM	1
Indeno(1,2,3-cd)pyrene	< 0.38	ug/l	0.38	1.3	1	5/25/01	8270C	DJM	1
Isophorone	< 0.35	ug/l	0.35	1.2	1	5/25/01	8270C	DJM	1
2-Methyl naphthalene	< 0.5	ug/l	0.5	1.7	1	5/25/01	8270C	DJM	1
2-Methyl-4,6-dinitrophenol	< 3.2	ug/l	3.2	11	1	5/25/01	8270C	DJM	1
Naphthalene	< 0.29	ug/l	0.29	0.97	1	5/25/01	8270C	DJM	1
3-Nitroaniline	< 1.1	ug/l	1.1	3.7	1	5/25/01	8270C	DJM	1
4-Nitroaniline	< 0.35	ug/l	0.35	1.2	1	5/25/01	8270C	DJM	1
Nitrobenzene	< 0.59	ug/l	0.59	2	1	5/25/01	8270C	DJM	1
2-Nitrophenol	< 0.32	ug/l	0.32	1.1	1	5/25/01	8270C	DJM	1
4-Nitrophenol	< 2.9	ug/l	2.9	9.8	1	5/25/01	8270C	DJM	1
n-Nitrosodi-n-propylamine	< 0.57	ug/l	0.57	1.9	1	5/25/01	8270C	DJM	1
n-Nitrosodiphenylamine	< 0.72	ug/l	0.72	2.4	1	5/25/01	8270C	DJM	1
Pentachlorophenol	< 2.1	ug/l	2.1	6.9	1	5/25/01	8270C	DJM	5
Phenanthrene	< 0.35	ug/l	0.35	1.2	1	5/25/01	8270C	DJM	1

U.S. Analytical Lab

J L HOSLER
TEMCO
PO BOX 856
CEDARBURG WI 53012

Project # NONE
Project Name EXFOLIATE SITE/ OAKFIELD
Invoice # E33221

Report Date *13-Jun-01*

Analyte	Result	Units	LOD	LOQ	Dil	Run Date	Method	Analyst	QC Code
Lab Code 5033221B						**Sample Type**	Water		
Sample ID MP-9						**Sample Date**	5/2/01		
Phenol	< 0.44	ug/l	0.44	1.5	1	5/25/01	8270C	DJM	1
Pyrene	< 0.39	ug/l	0.39	1.3	1	5/25/01	8270C	DJM	1
1,2,4-Trichlorobenzene	< 0.36	ug/l	0.36	1.2	1	5/25/01	8270C	DJM	1
2,4,6-Trichlorophenol	< 0.45	ug/l	0.45	1.5	1	5/25/01	8270C	DJM	1
2,4,5-Trichlorophenol	< 0.27	ug/l	0.27	0.9	1	5/25/01	8270C	DJM	1
VOC's									
Benzene	< 0.25	ug/l	0.25	0.82	1	5/11/01	8260B	CJR	1
Bromobenzene	< 0.22	ug/l	0.22	0.72	1	5/11/01	8260B	CJR	1
Bromodichloromethane	< 0.21	ug/l	0.21	0.7	1	5/11/01	8260B	CJR	1
tert-Butylbenzene	0.84	ug/l	0.16	0.52	1	5/11/01	8260B	CJR	1
sec-Butylbenzene	1.6	ug/l	0.22	0.74	1	5/11/01	8260B	CJR	1
n-Butylbenzene	0.52 "J"	ug/l	0.29	1	1	5/11/01	8260B	CJR	1
Carbon Tetrachloride	< 0.33	ug/l	0.33	1.1	1	5/11/01	8260B	CJR	1
Chlorobenzene	< 0.21	ug/l	0.21	0.7	1	5/11/01	8260B	CJR	1
Chloroethane	< 0.24	ug/l	0.24	0.8	1	5/11/01	8260B	CJR	1
Chloroform	< 0.32	ug/l	0.32	1.1	1	5/11/01	8260B	CJR	1
Chloromethane	< 0.24	ug/l	0.24	0.8	1	5/11/01	8260B	CJR	1
2-Chlorotoluene	< 0.28	ug/l	0.28	0.94	1	5/11/01	8260B	CJR	1
4-Chlorotoluene	< 0.31	ug/l	0.31	1	1	5/11/01	8260B	CJR	1
1,2-Dibromo-3-chloropropane	< 1.5	ug/l	1.5	5	1	5/11/01	8260B	CJR	1
Dibromochloromethane	< 0.26	ug/l	0.26	0.88	1	5/11/01	8260B	CJR	1
1,4-Dichlorobenzene	< 0.29	ug/l	0.29	1	1	5/11/01	8260B	CJR	1
1,3-Dichlorobenzene	< 0.25	ug/l	0.25	0.85	1	5/11/01	8260B	CJR	1
1,2-Dichlorobenzene	< 0.25	ug/l	0.25	0.83	1	5/11/01	8260B	CJR	1
Dichlorodifluoromethane	< 0.27	ug/l	0.27	0.88	1	5/11/01	8260B	CJR	1
1,2-Dichloroethane	< 0.39	ug/l	0.39	1.3	1	5/11/01	8260B	CJR	1
1,1-Dichloroethane	< 0.34	ug/l	0.34	1.1	1	5/11/01	8260B	CJR	1
1,1-Dichloroethene	< 0.36	ug/l	0.36	1.2	1	5/11/01	8260B	CJR	1
cis-1,2-Dichloroethene	< 1	ug/l	1	3.5	1	5/11/01	8260B	CJR	1
trans-1,2-Dichloroethene	< 0.23	ug/l	0.23	0.78	1	5/11/01	8260B	CJR	1
1,2-Dichloropropane	< 0.27	ug/l	0.27	0.91	1	5/11/01	8260B	CJR	1
2,2-Dichloropropane	< 0.47	ug/l	0.47	1.6	1	5/11/01	8260B	CJR	1
1,3-Dichloropropane	< 0.48	ug/l	0.48	1.6	1	5/11/01	8260B	CJR	1
Di-isopropyl ether	< 0.26	ug/l	0.26	0.87	1	5/11/01	8260B	CJR	1
EDB (1,2-Dibromoethane)	< 0.6	ug/l	0.6	2	1	5/11/01	8260B	CJR	1
Ethylbenzene	< 0.12	ug/l	0.12	0.41	1	5/11/01	8260B	CJR	1

U.S. Analytical Lab

J L HOSLER
TEMCO
PO BOX 856
CEDARBURG WI 53012

Project # NONE
Project Name EXFOLIATE SITE/ OAKFIELD
Invoice # E33221

Report Date *13-Jun-01*

Analyte	Result	Units	LOD	LOQ	Dil	Run Date	Method	Analyst	QC Code
Lab Code 5033221B						**Sample Type**	Water		
Sample ID MP-9						**Sample Date**	5/2/01		
Hexachlorobutadiene	< 0.58	ug/l	0.58	1.9	1	5/11/01	8260B	CJR	1
Isopropylbenzene	0.27 "J"	ug/l	0.15	0.49	1	5/11/01	8260B	CJR	1
p-Isopropyltoluene	0.46 "J"	ug/l	0.2	0.68	1	5/11/01	8260B	CJR	1
Methylene chloride	< 0.35	ug/l	0.35	1.2	1	5/11/01	8260B	CJR	1
MTBE	< 0.53	ug/l	0.53	1.8	1	5/11/01	8260B	CJR	1
Naphthalene	< 0.68	ug/l	0.68	2.3	1	5/11/01	8260B	CJR	1
n-Propylbenzene	0.41 "J"	ug/l	0.18	0.59	1	5/11/01	8260B	CJR	1
1,1,2,2-Tetrachloroethane	< 1	ug/l	1	3.3	1	5/11/01	8260B	CJR	1
Tetrachloroethene	< 0.25	ug/l	0.25	0.83	1	5/11/01	8260B	CJR	1
Toluene	< 0.22	ug/l	0.22	0.74	1	5/11/01	8260B	CJR	1
1,2,4-Trichlorobenzene	< 0.28	ug/l	0.28	0.92	1	5/11/01	8260B	CJR	1
1,2,3-Trichlorobenzene	< 0.45	ug/l	0.45	1.5	1	5/11/01	8260B	CJR	1
1,1,1-Trichloroethane	< 0.29	ug/l	0.29	1	1	5/11/01	8260B	CJR	1
1,1,2-Trichloroethane	< 0.56	ug/l	0.56	1.9	1	5/11/01	8260B	CJR	1
Trichloroethene	< 0.36	ug/l	0.36	1.2	1	5/11/01	8260B	CJR	1
Trichlorofluoromethane	< 0.23	ug/l	0.23	0.77	1	5/11/01	8260B	CJR	1
1,2,4-Trimethylbenzene	2.9	ug/l	0.24	0.79	1	5/11/01	8260B	CJR	1
1,3,5-Trimethylbenzene	0.55 "J"	ug/l	0.26	0.87	1	5/11/01	8260B	CJR	1
Vinyl Chloride	< 0.23	ug/l	0.23	0.77	1	5/11/01	8260B	CJR	1
m&p-Xylene	< 0.52	ug/l	0.52	1.7	1	5/11/01	8260B	CJR	1
o-Xylene	< 0.22	ug/l	0.22	0.72	1	5/11/01	8260B	CJR	1
Lab Code 5033221C						**Sample Type**	Water		
Sample ID MP-15						**Sample Date**	5/2/01		
Organic									
VOC's									
Benzene	< 0.25	ug/l	0.25	0.82	1	5/11/01	8260B	CJR	1
Bromobenzene	< 0.22	ug/l	0.22	0.72	1	5/11/01	8260B	CJR	1
Bromodichloromethane	< 0.21	ug/l	0.21	0.7	1	5/11/01	8260B	CJR	1
tert-Butylbenzene	< 0.16	ug/l	0.16	0.52	1	5/11/01	8260B	CJR	1
sec-Butylbenzene	< 0.22	ug/l	0.22	0.74	1	5/11/01	8260B	CJR	1
n-Butylbenzene	< 0.29	ug/l	0.29	1	1	5/11/01	8260B	CJR	1
Carbon Tetrachloride	< 0.33	ug/l	0.33	1.1	1	5/11/01	8260B	CJR	1
Chlorobenzene	< 0.21	ug/l	0.21	0.7	1	5/11/01	8260B	CJR	1
Chloroethane	< 0.24	ug/l	0.24	0.8	1	5/11/01	8260B	CJR	1
Chloroform	< 0.32	ug/l	0.32	1.1	1	5/11/01	8260B	CJR	1

U.S. Analytical Lab

J L HOSLER
TEMCO
PO BOX 856
CEDARBURG WI 53012

Project # NONE
Project Name EXFOLIATE SITE/ OAKFIELD
Invoice # E33221

Report Date *13-Jun-01*

Analyte	Result	Units	LOD	LOQ	Dil	Run Date	Method	Analyst	QC Code
Lab Code 5033221C						**Sample Type**	Water		
Sample ID MP-15						**Sample Date**	5/2/01		
Chloromethane	< 0.24	ug/l	0.24	0.8	1	5/11/01	8260B	CJR	1
2-Chlorotoluene	< 0.28	ug/l	0.28	0.94	1	5/11/01	8260B	CJR	1
4-Chlorotoluene	< 0.31	ug/l	0.31	1	1	5/11/01	8260B	CJR	1
1,2-Dibromo-3-chloropropane	< 1.5	ug/l	1.5	5	1	5/11/01	8260B	CJR	1
Dibromochloromethane	< 0.26	ug/l	0.26	0.88	1	5/11/01	8260B	CJR	1
1,4-Dichlorobenzene	< 0.29	ug/l	0.29	1	1	5/11/01	8260B	CJR	1
1,3-Dichlorobenzene	< 0.25	ug/l	0.25	0.85	1	5/11/01	8260B	CJR	1
1,2-Dichlorobenzene	< 0.25	ug/l	0.25	0.83	1	5/11/01	8260B	CJR	1
Dichlorodifluoromethane	< 0.27	ug/l	0.27	0.88	1	5/11/01	8260B	CJR	1
1,2-Dichloroethane	< 0.39	ug/l	0.39	1.3	1	5/11/01	8260B	CJR	1
1,1-Dichloroethane	< 0.34	ug/l	0.34	1.1	1	5/11/01	8260B	CJR	1
1,1-Dichloroethene	< 0.36	ug/l	0.36	1.2	1	5/11/01	8260B	CJR	1
cis-1,2-Dichloroethene	< 1	ug/l	1	3.5	1	5/11/01	8260B	CJR	1
trans-1,2-Dichloroethene	< 0.23	ug/l	0.23	0.78	1	5/11/01	8260B	CJR	1
1,2-Dichloropropane	< 0.27	ug/l	0.27	0.91	1	5/11/01	8260B	CJR	1
2,2-Dichloropropane	< 0.47	ug/l	0.47	1.6	1	5/11/01	8260B	CJR	1
1,3-Dichloropropane	< 0.48	ug/l	0.48	1.6	1	5/11/01	8260B	CJR	1
Di-isopropyl ether	< 0.26	ug/l	0.26	0.87	1	5/11/01	8260B	CJR	1
EDB (1,2-Dibromoethane)	< 0.6	ug/l	0.6	2	1	5/11/01	8260B	CJR	1
Ethylbenzene	< 0.12	ug/l	0.12	0.41	1	5/11/01	8260B	CJR	1
Hexachlorobutadiene	< 0.58	ug/l	0.58	1.9	1	5/11/01	8260B	CJR	1
Isopropylbenzene	< 0.15	ug/l	0.15	0.49	1	5/11/01	8260B	CJR	1
p-Isopropyltoluene	< 0.2	ug/l	0.2	0.68	1	5/11/01	8260B	CJR	1
Methylene chloride	< 0.35	ug/l	0.35	1.2	1	5/11/01	8260B	CJR	1
MTBE	< 0.53	ug/l	0.53	1.8	1	5/11/01	8260B	CJR	1
Naphthalene	< 0.68	ug/l	0.68	2.3	1	5/11/01	8260B	CJR	1
n-Propylbenzene	< 0.18	ug/l	0.18	0.59	1	5/11/01	8260B	CJR	1
1,1,2,2-Tetrachloroethane	< 1	ug/l	1	3.3	1	5/11/01	8260B	CJR	1
Tetrachloroethene	< 0.25	ug/l	0.25	0.83	1	5/11/01	8260B	CJR	1
Toluene	< 0.22	ug/l	0.22	0.74	1	5/11/01	8260B	CJR	1
1,2,4-Trichlorobenzene	< 0.28	ug/l	0.28	0.92	1	5/11/01	8260B	CJR	1
1,2,3-Trichlorobenzene	< 0.45	ug/l	0.45	1.5	1	5/11/01	8260B	CJR	1
1,1,1-Trichloroethane	< 0.29	ug/l	0.29	1	1	5/11/01	8260B	CJR	1
1,1,2-Trichloroethane	< 0.56	ug/l	0.56	1.9	1	5/11/01	8260B	CJR	1
Trichloroethene	< 0.36	ug/l	0.36	1.2	1	5/11/01	8260B	CJR	1
Trichlorofluoromethane	< 0.23	ug/l	0.23	0.77	1	5/11/01	8260B	CJR	1
1,2,4-Trimethylbenzene	< 0.24	ug/l	0.24	0.79	1	5/11/01	8260B	CJR	1

U.S. Analytical Lab

J L HOSLER
TEMCO
PO BOX 856
CEDARBURG WI 53012

Project # NONE
Project Name EXFOLIATE SITE/ OAKFIELD
Invoice # E33221

Report Date *13-Jun-01*

Analyte	Result	Units	LOD	LOQ	Dil	Run Date	Method	Analyst	QC Code
Lab Code 5033221C						**Sample Type**	Water		
Sample ID MP-15						**Sample Date**	5/2/01		
1,3,5-Trimethylbenzene	< 0.26	ug/l	0.26	0.87	1	5/11/01	8260B	CJR	1
Vinyl Chloride	< 0.23	ug/l	0.23	0.77	1	5/11/01	8260B	CJR	1
m&p-Xylene	< 0.52	ug/l	0.52	1.7	1	5/11/01	8260B	CJR	1
o-Xylene	< 0.22	ug/l	0.22	0.72	1	5/11/01	8260B	CJR	1
Lab Code 5033221D						**Sample Type**	Water		
Sample ID TMW-1						**Sample Date**	5/2/01		
Organic									
VOC's									
Benzene	< 1300	ug/l	1300	4100	5000	5/12/01	8260B	CJR	1
Bromobenzene	< 1100	ug/l	1100	3600	5000	5/12/01	8260B	CJR	1
Bromodichloromethane	< 1100	ug/l	1100	3500	5000	5/12/01	8260B	CJR	1
tert-Butylbenzene	< 800	ug/l	800	2600	5000	5/12/01	8260B	CJR	1
sec-Butylbenzene	< 1100	ug/l	1100	3700	5000	5/12/01	8260B	CJR	1
n-Butylbenzene	< 1500	ug/l	1500	4800	5000	5/12/01	8260B	CJR	1
Carbon Tetrachloride	< 1700	ug/l	1700	5500	5000	5/12/01	8260B	CJR	1
Chlorobenzene	< 1100	ug/l	1100	3500	5000	5/12/01	8260B	CJR	1
Chloroethane	< 1200	ug/l	1200	4000	5000	5/12/01	8260B	CJR	1
Chloroform	< 1600	ug/l	1600	5500	5000	5/12/01	8260B	CJR	1
Chloromethane	< 1200	ug/l	1200	4000	5000	5/12/01	8260B	CJR	1
2-Chlorotoluene	< 1400	ug/l	1400	4700	5000	5/12/01	8260B	CJR	1
4-Chlorotoluene	< 1600	ug/l	1600	5000	5000	5/12/01	8260B	CJR	1
1,2-Dibromo-3-chloropropane	< 7500	ug/l	7500	25000	5000	5/12/01	8260B	CJR	1
Dibromochloromethane	< 1300	ug/l	1300	4400	5000	5/12/01	8260B	CJR	1
1,4-Dichlorobenzene	< 1500	ug/l	1500	4900	5000	5/12/01	8260B	CJR	1
1,3-Dichlorobenzene	< 1300	ug/l	1300	4300	5000	5/12/01	8260B	CJR	1
1,2-Dichlorobenzene	< 1300	ug/l	1300	4200	5000	5/12/01	8260B	CJR	1
Dichlorodifluoromethane	< 1400	ug/l	1400	4400	5000	5/12/01	8260B	CJR	1
1,2-Dichloroethane	< 2000	ug/l	2000	6500	5000	5/12/01	8260B	CJR	1
1,1-Dichloroethane	< 1700	ug/l	1700	5500	5000	5/12/01	8260B	CJR	1
1,1-Dichloroethene	< 1800	ug/l	1800	6000	5000	5/12/01	8260B	CJR	1
cis-1,2-Dichloroethene	< 5000	ug/l	5000	18000	5000	5/12/01	8260B	CJR	1
trans-1,2-Dichloroethene	< 1200	ug/l	1200	3900	5000	5/12/01	8260B	CJR	1
1,2-Dichloropropane	< 1400	ug/l	1400	4600	5000	5/12/01	8260B	CJR	1
2,2-Dichloropropane	< 2400	ug/l	2400	8000	5000	5/12/01	8260B	CJR	1
1,3-Dichloropropane	< 2400	ug/l	2400	8000	5000	5/12/01	8260B	CJR	1

U.S. Analytical Lab

J L HOSLER
TEMCO
PO BOX 856
CEDARBURG WI 53012

Project # NONE
Project Name EXFOLIATE SITE/ OAKFIELD
Invoice # E33221

Report Date *13-Jun-01*

Analyte	Result	Units	LOD	LOQ	Dil	Run Date	Method	Analyst	QC Code
Lab Code 5033221D						**Sample Type** Water			
Sample ID TMW-1						**Sample Date** 5/2/01			
Di-isopropyl ether	< 1300	ug/l	1300	4400	5000	5/12/01	8260B	CJR	1
EDB (1,2-Dibromoethane)	< 3000	ug/l	3000	10000	5000	5/12/01	8260B	CJR	1
Ethylbenzene	< 600	ug/l	600	2100	5000	5/12/01	8260B	CJR	1
Hexachlorobutadiene	< 2900	ug/l	2900	10000	5000	5/12/01	8260B	CJR	1
Isopropylbenzene	< 750	ug/l	750	2500	5000	5/12/01	8260B	CJR	1
p-Isopropyltoluene	< 1000	ug/l	1000	3400	5000	5/12/01	8260B	CJR	1
Methylene chloride	< 1800	ug/l	1800	6000	5000	5/12/01	8260B	CJR	1
MTBE	< 2700	ug/l	2700	9000	5000	5/12/01	8260B	CJR	1
Naphthalene	< 3400	ug/l	3400	12000	5000	5/12/01	8260B	CJR	1
n-Propylbenzene	< 900	ug/l	900	3000	5000	5/12/01	8260B	CJR	1
1,1,2,2-Tetrachloroethane	< 4900	ug/l	4900	17000	5000	5/12/01	8260B	CJR	1
Tetrachloroethene	< 1300	ug/l	1300	4200	5000	5/12/01	8260B	CJR	1
Toluene	< 1100	ug/l	1100	3700	5000	5/12/01	8260B	CJR	1
1,2,4-Trichlorobenzene	< 1400	ug/l	1400	4600	5000	5/12/01	8260B	CJR	1
1,2,3-Trichlorobenzene	< 2300	ug/l	2300	7500	5000	5/12/01	8260B	CJR	1
1,1,1-Trichloroethane	< 1500	ug/l	1500	4800	5000	5/12/01	8260B	CJR	1
1,1,2-Trichloroethane	< 2800	ug/l	2800	10000	5000	5/12/01	8260B	CJR	1
Trichloroethene	470000	ug/l	1800	6000	5000	5/12/01	8260B	CJR	1
Trichlorofluoromethane	< 1200	ug/l	1200	3900	5000	5/12/01	8260B	CJR	1
1,2,4-Trimethylbenzene	< 1200	ug/l	1200	4000	5000	5/12/01	8260B	CJR	1
1,3,5-Trimethylbenzene	< 1300	ug/l	1300	4400	5000	5/12/01	8260B	CJR	1
Vinyl Chloride	< 1200	ug/l	1200	3900	5000	5/12/01	8260B	CJR	1
m&p-Xylene	< 2600	ug/l	2600	8500	5000	5/12/01	8260B	CJR	1
o-Xylene	< 1100	ug/l	1100	3600	5000	5/12/01	8260B	CJR	1
Lab Code 5033221E						**Sample Type** Water			
Sample ID TMW-3						**Sample Date** 5/2/01			
Organic									
VOC's									
Benzene	< 13	ug/l	13	41	50	5/11/01	8260B	CJR	1
Bromobenzene	< 11	ug/l	11	36	50	5/11/01	8260B	CJR	1
Bromodichloromethane	< 11	ug/l	11	35	50	5/11/01	8260B	CJR	1
tert-Butylbenzene	< 8	ug/l	8	26	50	5/11/01	8260B	CJR	1
sec-Butylbenzene	< 11	ug/l	11	37	50	5/11/01	8260B	CJR	1
n-Butylbenzene	< 15	ug/l	15	48	50	5/11/01	8260B	CJR	1
Carbon Tetrachloride	< 17	ug/l	17	55	50	5/11/01	8260B	CJR	1

U.S. Analytical Lab

J L HOSLER
TEMCO
PO BOX 856
CEDARBURG WI 53012

Project # NONE
Project Name EXFOLIATE SITE/ OAKFIELD
Invoice # E33221

Report Date *13-Jun-01*

Analyte	Result	Units	LOD	LOQ	Dil	Run Date	Method	Analyst	QC Code
Lab Code 5033221E						**Sample Type**	Water		
Sample ID TMW-3						**Sample Date**	5/2/01		
Chlorobenzene	< 11	ug/l	11	35	50	5/11/01	8260B	CJR	1
Chloroethane	88	ug/l	12	40	50	5/11/01	8260B	CJR	1
Chloroform	< 16	ug/l	16	55	50	5/11/01	8260B	CJR	1
Chloromethane	< 12	ug/l	12	40	50	5/11/01	8260B	CJR	1
2-Chlorotoluene	< 14	ug/l	14	47	50	5/11/01	8260B	CJR	1
4-Chlorotoluene	< 16	ug/l	16	50	50	5/11/01	8260B	CJR	1
1,2-Dibromo-3-chloropropane	< 75	ug/l	75	250	50	5/11/01	8260B	CJR	1
Dibromochloromethane	< 13	ug/l	13	44	50	5/11/01	8260B	CJR	1
1,4-Dichlorobenzene	< 15	ug/l	15	49	50	5/11/01	8260B	CJR	1
1,3-Dichlorobenzene	< 13	ug/l	13	43	50	5/11/01	8260B	CJR	1
1,2-Dichlorobenzene	< 13	ug/l	13	42	50	5/11/01	8260B	CJR	1
Dichlorodifluoromethane	< 14	ug/l	14	44	50	5/11/01	8260B	CJR	1
1,2-Dichloroethane	< 20	ug/l	20	65	50	5/11/01	8260B	CJR	1
1,1-Dichloroethane	44 "J"	ug/l	17	55	50	5/11/01	8260B	CJR	1
1,1-Dichloroethene	< 18	ug/l	18	60	50	5/11/01	8260B	CJR	1
cis-1,2-Dichloroethene	1400	ug/l	50	180	50	5/11/01	8260B	CJR	1
trans-1,2-Dichloroethene	20 "J"	ug/l	12	39	50	5/11/01	8260B	CJR	1
1,2-Dichloropropane	< 14	ug/l	14	46	50	5/11/01	8260B	CJR	1
2,2-Dichloropropane	< 24	ug/l	24	80	50	5/11/01	8260B	CJR	1
1,3-Dichloropropane	< 24	ug/l	24	80	50	5/11/01	8260B	CJR	1
Di-isopropyl ether	< 13	ug/l	13	44	50	5/11/01	8260B	CJR	1
EDB (1,2-Dibromoethane)	< 30	ug/l	30	100	50	5/11/01	8260B	CJR	1
Ethylbenzene	14 "J"	ug/l	6	21	50	5/11/01	8260B	CJR	1
Hexachlorobutadiene	< 29	ug/l	29	100	50	5/11/01	8260B	CJR	1
Isopropylbenzene	< 7.5	ug/l	7.5	25	50	5/11/01	8260B	CJR	1
p-Isopropyltoluene	< 10	ug/l	10	34	50	5/11/01	8260B	CJR	1
Methylene chloride	< 18	ug/l	18	60	50	5/11/01	8260B	CJR	1
MTBE	< 27	ug/l	27	90	50	5/11/01	8260B	CJR	1
Naphthalene	< 34	ug/l	34	120	50	5/11/01	8260B	CJR	1
n-Propylbenzene	< 9	ug/l	9	30	50	5/11/01	8260B	CJR	1
1,1,2,2-Tetrachloroethane	< 49	ug/l	49	170	50	5/11/01	8260B	CJR	1
Tetrachloroethene	< 13	ug/l	13	42	50	5/11/01	8260B	CJR	1
Toluene	14 "J"	ug/l	11	37	50	5/11/01	8260B	CJR	1
1,2,4-Trichlorobenzene	< 14	ug/l	14	46	50	5/11/01	8260B	CJR	1
1,2,3-Trichlorobenzene	< 23	ug/l	23	75	50	5/11/01	8260B	CJR	1
1,1,1-Trichloroethane	< 15	ug/l	15	48	50	5/11/01	8260B	CJR	1
1,1,2-Trichloroethane	< 28	ug/l	28	100	50	5/11/01	8260B	CJR	1

U.S. Analytical Lab

J L HOSLER
TEMCO
PO BOX 856
CEDARBURG WI 53012

Project # NONE
Project Name EXFOLIATE SITE/ OAKFIELD
Invoice # E33221

Report Date *13-Jun-01*

Analyte	Result	Units	LOD	LOQ	Dil	Run Date	Method	Analyst	QC Code
Lab Code 5033221E						**Sample Type**	Water		
Sample ID TMW-3						**Sample Date**	5/2/01		
Trichloroethene	1400	ug/l	18	60	50	5/11/01	8260B	CJR	1
Trichlorofluoromethane	< 12	ug/l	12	39	50	5/11/01	8260B	CJR	1
1,2,4-Trimethylbenzene	92	ug/l	12	40	50	5/11/01	8260B	CJR	1
1,3,5-Trimethylbenzene	21 "J"	ug/l	13	44	50	5/11/01	8260B	CJR	1
Vinyl Chloride	58	ug/l	12	39	50	5/11/01	8260B	CJR	1
m&p-Xylene	< 26	ug/l	26	85	50	5/11/01	8260B	CJR	1
o-Xylene	< 11	ug/l	11	36	50	5/11/01	8260B	CJR	1
Lab Code 5033221F						**Sample Type**	Water		
Sample ID TMW-4						**Sample Date**	5/2/01		
Organic									
VOC's									
Benzene	< 0.25	ug/l	0.25	0.82	1	5/11/01	8260B	CJR	1
Bromobenzene	< 0.22	ug/l	0.22	0.72	1	5/11/01	8260B	CJR	1
Bromodichloromethane	< 0.21	ug/l	0.21	0.7	1	5/11/01	8260B	CJR	1
tert-Butylbenzene	< 0.16	ug/l	0.16	0.52	1	5/11/01	8260B	CJR	1
sec-Butylbenzene	< 0.22	ug/l	0.22	0.74	1	5/11/01	8260B	CJR	1
n-Butylbenzene	< 0.29	ug/l	0.29	1	1	5/11/01	8260B	CJR	1
Carbon Tetrachloride	< 0.33	ug/l	0.33	1.1	1	5/11/01	8260B	CJR	1
Chlorobenzene	< 0.21	ug/l	0.21	0.7	1	5/11/01	8260B	CJR	1
Chloroethane	< 0.24	ug/l	0.24	0.8	1	5/11/01	8260B	CJR	1
Chloroform	< 0.32	ug/l	0.32	1.1	1	5/11/01	8260B	CJR	1
Chloromethane	< 0.24	ug/l	0.24	0.8	1	5/11/01	8260B	CJR	1
2-Chlorotoluene	< 0.28	ug/l	0.28	0.94	1	5/11/01	8260B	CJR	1
4-Chlorotoluene	< 0.31	ug/l	0.31	1	1	5/11/01	8260B	CJR	1
1,2-Dibromo-3-chloropropane	< 1.5	ug/l	1.5	5	1	5/11/01	8260B	CJR	1
Dibromochloromethane	< 0.26	ug/l	0.26	0.88	1	5/11/01	8260B	CJR	1
1,4-Dichlorobenzene	< 0.29	ug/l	0.29	1	1	5/11/01	8260B	CJR	1
1,3-Dichlorobenzene	< 0.25	ug/l	0.25	0.85	1	5/11/01	8260B	CJR	1
1,2-Dichlorobenzene	< 0.25	ug/l	0.25	0.83	1	5/11/01	8260B	CJR	1
Dichlorodifluoromethane	< 0.27	ug/l	0.27	0.88	1	5/11/01	8260B	CJR	1
1,2-Dichloroethane	< 0.39	ug/l	0.39	1.3	1	5/11/01	8260B	CJR	1
1,1-Dichloroethane	< 0.34	ug/l	0.34	1.1	1	5/11/01	8260B	CJR	1
1,1-Dichloroethene	< 0.36	ug/l	0.36	1.2	1	5/11/01	8260B	CJR	1
cis-1,2-Dichloroethene	< 1	ug/l	1	3.5	1	5/11/01	8260B	CJR	1
trans-1,2-Dichloroethene	< 0.23	ug/l	0.23	0.78	1	5/11/01	8260B	CJR	1

U.S. Analytical Lab

J L HOSLER
TEMCO
PO BOX 856
CEDARBURG WI 53012

Project # NONE
Project Name EXFOLIATE SITE/ OAKFIELD
Invoice # E33221

Report Date *13-Jun-01*

Analyte	Result	Units	LOD	LOQ	Dil	Run Date	Method	Analyst	QC Code
Lab Code 5033221F						**Sample Type** Water			
Sample ID TMW-4						**Sample Date** 5/2/01			
1,2-Dichloropropane	< 0.27	ug/l	0.27	0.91	1	5/11/01	8260B	CJR	1
2,2-Dichloropropane	< 0.47	ug/l	0.47	1.6	1	5/11/01	8260B	CJR	1
1,3-Dichloropropane	< 0.48	ug/l	0.48	1.6	1	5/11/01	8260B	CJR	1
Di-isopropyl ether	< 0.26	ug/l	0.26	0.87	1	5/11/01	8260B	CJR	1
EDB (1,2-Dibromoethane)	< 0.6	ug/l	0.6	2	1	5/11/01	8260B	CJR	1
Ethylbenzene	< 0.12	ug/l	0.12	0.41	1	5/11/01	8260B	CJR	1
Hexachlorobutadiene	< 0.58	ug/l	0.58	1.9	1	5/11/01	8260B	CJR	1
Isopropylbenzene	< 0.15	ug/l	0.15	0.49	1	5/11/01	8260B	CJR	1
p-Isopropyltoluene	< 0.2	ug/l	0.2	0.68	1	5/11/01	8260B	CJR	1
Methylene chloride	< 0.35	ug/l	0.35	1.2	1	5/11/01	8260B	CJR	1
MTBE	< 0.53	ug/l	0.53	1.8	1	5/11/01	8260B	CJR	1
Naphthalene	< 0.68	ug/l	0.68	2.3	1	5/11/01	8260B	CJR	1
n-Propylbenzene	< 0.18	ug/l	0.18	0.59	1	5/11/01	8260B	CJR	1
1,1,2,2-Tetrachloroethane	< 1	ug/l	1	3.3	1	5/11/01	8260B	CJR	1
Tetrachloroethene	< 0.25	ug/l	0.25	0.83	1	5/11/01	8260B	CJR	1
Toluene	< 0.22	ug/l	0.22	0.74	1	5/11/01	8260B	CJR	1
1,2,4-Trichlorobenzene	< 0.28	ug/l	0.28	0.92	1	5/11/01	8260B	CJR	1
1,2,3-Trichlorobenzene	< 0.45	ug/l	0.45	1.5	1	5/11/01	8260B	CJR	1
1,1,1-Trichloroethane	< 0.29	ug/l	0.29	1	1	5/11/01	8260B	CJR	1
1,1,2-Trichloroethane	< 0.56	ug/l	0.56	1.9	1	5/11/01	8260B	CJR	1
Trichloroethene	0.92 "J"	ug/l	0.36	1.2	1	5/11/01	8260B	CJR	1
Trichlorofluoromethane	< 0.23	ug/l	0.23	0.77	1	5/11/01	8260B	CJR	1
1,2,4-Trimethylbenzene	< 0.24	ug/l	0.24	0.79	1	5/11/01	8260B	CJR	1
1,3,5-Trimethylbenzene	< 0.26	ug/l	0.26	0.87	1	5/11/01	8260B	CJR	1
Vinyl Chloride	1.7	ug/l	0.23	0.77	1	5/11/01	8260B	CJR	1
m&p-Xylene	< 0.52	ug/l	0.52	1.7	1	5/11/01	8260B	CJR	1
o-Xylene	< 0.22	ug/l	0.22	0.72	1	5/11/01	8260B	CJR	1
Lab Code 5033221G						**Sample Type** Water			
Sample ID TMW-6						**Sample Date** 5/2/01			
Organic									
VOC's									
Benzene	< 1300	ug/l	1300	4100	5000	5/12/01	8260B	CJR	1
Bromobenzene	< 1100	ug/l	1100	3600	5000	5/12/01	8260B	CJR	1
Bromodichloromethane	< 1100	ug/l	1100	3500	5000	5/12/01	8260B	CJR	1
tert-Butylbenzene	< 800	ug/l	800	2600	5000	5/12/01	8260B	CJR	1

U.S. Analytical Lab

J L HOSLER
TEMCO
PO BOX 856
CEDARBURG WI 53012

Project # NONE
Project Name EXFOLIATE SITE/ OAKFIELD
Invoice # E33221

Report Date *13-Jun-01*

Analyte	Result	Units	LOD	LOQ	Dil	Run Date	Method	Analyst	QC Code
Lab Code 5033221G						**Sample Type**	Water		
Sample ID TMW-6						**Sample Date**	5/2/01		
sec-Butylbenzene	< 1100	ug/l	1100	3700	5000	5/12/01	8260B	CJR	1
n-Butylbenzene	< 1500	ug/l	1500	4800	5000	5/12/01	8260B	CJR	1
Carbon Tetrachloride	< 1700	ug/l	1700	5500	5000	5/12/01	8260B	CJR	1
Chlorobenzene	< 1100	ug/l	1100	3500	5000	5/12/01	8260B	CJR	1
Chloroethane	< 1200	ug/l	1200	4000	5000	5/12/01	8260B	CJR	1
Chloroform	< 1600	ug/l	1600	5500	5000	5/12/01	8260B	CJR	1
Chloromethane	< 1200	ug/l	1200	4000	5000	5/12/01	8260B	CJR	1
2-Chlorotoluene	< 1400	ug/l	1400	4700	5000	5/12/01	8260B	CJR	1
4-Chlorotoluene	< 1600	ug/l	1600	5000	5000	5/12/01	8260B	CJR	1
1,2-Dibromo-3-chloropropane	< 7500	ug/l	7500	25000	5000	5/12/01	8260B	CJR	1
Dibromochloromethane	< 1300	ug/l	1300	4400	5000	5/12/01	8260B	CJR	1
1,4-Dichlorobenzene	< 1500	ug/l	1500	4900	5000	5/12/01	8260B	CJR	1
1,3-Dichlorobenzene	< 1300	ug/l	1300	4300	5000	5/12/01	8260B	CJR	1
1,2-Dichlorobenzene	< 1300	ug/l	1300	4200	5000	5/12/01	8260B	CJR	1
Dichlorodifluoromethane	< 1400	ug/l	1400	4400	5000	5/12/01	8260B	CJR	1
1,2-Dichloroethane	< 2000	ug/l	2000	6500	5000	5/12/01	8260B	CJR	1
1,1-Dichloroethane	< 1700	ug/l	1700	5500	5000	5/12/01	8260B	CJR	1
1,1-Dichloroethene	< 1800	ug/l	1800	6000	5000	5/12/01	8260B	CJR	1
cis-1,2-Dichloroethene	< 5000	ug/l	5000	18000	5000	5/12/01	8260B	CJR	1
trans-1,2-Dichloroethene	< 1200	ug/l	1200	3900	5000	5/12/01	8260B	CJR	1
1,2-Dichloropropane	< 1400	ug/l	1400	4600	5000	5/12/01	8260B	CJR	1
2,2-Dichloropropane	< 2400	ug/l	2400	8000	5000	5/12/01	8260B	CJR	1
1,3-Dichloropropane	< 2400	ug/l	2400	8000	5000	5/12/01	8260B	CJR	1
Di-isopropyl ether	< 1300	ug/l	1300	4400	5000	5/12/01	8260B	CJR	1
EDB (1,2-Dibromoethane)	< 3000	ug/l	3000	10000	5000	5/12/01	8260B	CJR	1
Ethylbenzene	< 600	ug/l	600	2100	5000	5/12/01	8260B	CJR	1
Hexachlorobutadiene	< 2900	ug/l	2900	10000	5000	5/12/01	8260B	CJR	1
Isopropylbenzene	< 750	ug/l	750	2500	5000	5/12/01	8260B	CJR	1
p-Isopropyltoluene	< 1000	ug/l	1000	3400	5000	5/12/01	8260B	CJR	1
Methylene chloride	< 1800	ug/l	1800	6000	5000	5/12/01	8260B	CJR	1
MTBE	< 2700	ug/l	2700	9000	5000	5/12/01	8260B	CJR	1
Naphthalene	< 3400	ug/l	3400	12000	5000	5/12/01	8260B	CJR	1
n-Propylbenzene	< 900	ug/l	900	3000	5000	5/12/01	8260B	CJR	1
1,1,2,2-Tetrachloroethane	< 4900	ug/l	4900	17000	5000	5/12/01	8260B	CJR	1
Tetrachloroethene	< 1300	ug/l	1300	4200	5000	5/12/01	8260B	CJR	1
Toluene	< 1100	ug/l	1100	3700	5000	5/12/01	8260B	CJR	1
1,2,4-Trichlorobenzene	< 1400	ug/l	1400	4600	5000	5/12/01	8260B	CJR	1

U.S. Analytical Lab

J L HOSLER
TEMCO
PO BOX 856
CEDARBURG WI 53012

Project # NONE
Project Name EXFOLIATE SITE/ OAKFIELD
Invoice # E33221

Report Date *13-Jun-01*

Analyte	Result	Units	LOD	LOQ	Dil	Run Date	Method	Analyst	QC Code
Lab Code 5033221G						**Sample Type**	Water		
Sample ID TMW-6						**Sample Date**	5/2/01		
1,2,3-Trichlorobenzene	< 2300	ug/l	2300	7500	5000	5/12/01	8260B	CJR	1
1,1,1-Trichloroethane	< 1500	ug/l	1500	4800	5000	5/12/01	8260B	CJR	1
1,1,2-Trichloroethane	< 2800	ug/l	2800	10000	5000	5/12/01	8260B	CJR	1
Trichloroethene	340000	ug/l	1800	6000	5000	5/12/01	8260B	CJR	1
Trichlorofluoromethane	< 1200	ug/l	1200	3900	5000	5/12/01	8260B	CJR	1
1,2,4-Trimethylbenzene	< 1200	ug/l	1200	4000	5000	5/12/01	8260B	CJR	1
1,3,5-Trimethylbenzene	< 1300	ug/l	1300	4400	5000	5/12/01	8260B	CJR	1
Vinyl Chloride	< 1200	ug/l	1200	3900	5000	5/12/01	8260B	CJR	1
m&p-Xylene	< 2600	ug/l	2600	8500	5000	5/12/01	8260B	CJR	1
o-Xylene	< 1100	ug/l	1100	3600	5000	5/12/01	8260B	CJR	1
Lab Code 5033221H						**Sample Type**	Water		
Sample ID TMW-8						**Sample Date**	5/2/01		
Organic									
VOC's									
Benzene	< 1300	ug/l	1300	4100	5000	5/12/01	8260B	CJR	1
Bromobenzene	< 1100	ug/l	1100	3600	5000	5/12/01	8260B	CJR	1
Bromodichloromethane	< 1100	ug/l	1100	3500	5000	5/12/01	8260B	CJR	1
tert-Butylbenzene	< 800	ug/l	800	2600	5000	5/12/01	8260B	CJR	1
sec-Butylbenzene	< 1100	ug/l	1100	3700	5000	5/12/01	8260B	CJR	1
n-Butylbenzene	< 1500	ug/l	1500	4800	5000	5/12/01	8260B	CJR	1
Carbon Tetrachloride	< 1700	ug/l	1700	5500	5000	5/12/01	8260B	CJR	1
Chlorobenzene	< 1100	ug/l	1100	3500	5000	5/12/01	8260B	CJR	1
Chloroethane	< 1200	ug/l	1200	4000	5000	5/12/01	8260B	CJR	1
Chloroform	< 1600	ug/l	1600	5500	5000	5/12/01	8260B	CJR	1
Chloromethane	< 1200	ug/l	1200	4000	5000	5/12/01	8260B	CJR	1
2-Chlorotoluene	< 1400	ug/l	1400	4700	5000	5/12/01	8260B	CJR	1
4-Chlorotoluene	< 1600	ug/l	1600	5000	5000	5/12/01	8260B	CJR	1
1,2-Dibromo-3-chloropropane	< 7500	ug/l	7500	25000	5000	5/12/01	8260B	CJR	1
Dibromochloromethane	< 1300	ug/l	1300	4400	5000	5/12/01	8260B	CJR	1
1,4-Dichlorobenzene	< 1500	ug/l	1500	4900	5000	5/12/01	8260B	CJR	1
1,3-Dichlorobenzene	< 1300	ug/l	1300	4300	5000	5/12/01	8260B	CJR	1
1,2-Dichlorobenzene	< 1300	ug/l	1300	4200	5000	5/12/01	8260B	CJR	1
Dichlorodifluoromethane	< 1400	ug/l	1400	4400	5000	5/12/01	8260B	CJR	1
1,2-Dichloroethane	< 2000	ug/l	2000	6500	5000	5/12/01	8260B	CJR	1
1,1-Dichloroethane	< 1700	ug/l	1700	5500	5000	5/12/01	8260B	CJR	1

U.S. Analytical Lab

J L HOSLER
TEMCO
PO BOX 856
CEDARBURG WI 53012

Project # NONE
Project Name EXFOLIATE SITE/ OAKFIELD
Invoice # E33221

Report Date *13-Jun-01*

Analyte	Result	Units	LOD	LOQ	Dil	Run Date	Method	Analyst	QC Code
Lab Code 5033221H						**Sample Type**	Water		
Sample ID TMW-8						**Sample Date**	5/2/01		
1,1-Dichloroethene	< 1800	ug/l	1800	6000	5000	5/12/01	8260B	CJR	1
cis-1,2-Dichloroethene	24000	ug/l	5000	18000	5000	5/12/01	8260B	CJR	1
trans-1,2-Dichloroethene	< 1200	ug/l	1200	3900	5000	5/12/01	8260B	CJR	1
1,2-Dichloropropane	< 1400	ug/l	1400	4600	5000	5/12/01	8260B	CJR	1
2,2-Dichloropropane	< 2400	ug/l	2400	8000	5000	5/12/01	8260B	CJR	1
1,3-Dichloropropane	< 2400	ug/l	2400	8000	5000	5/12/01	8260B	CJR	1
Di-isopropyl ether	< 1300	ug/l	1300	4400	5000	5/12/01	8260B	CJR	1
EDB (1,2-Dibromoethane)	< 3000	ug/l	3000	10000	5000	5/12/01	8260B	CJR	1
Ethylbenzene	< 600	ug/l	600	2100	5000	5/12/01	8260B	CJR	1
Hexachlorobutadiene	< 2900	ug/l	2900	10000	5000	5/12/01	8260B	CJR	1
Isopropylbenzene	< 750	ug/l	750	2500	5000	5/12/01	8260B	CJR	1
p-Isopropyltoluene	< 1000	ug/l	1000	3400	5000	5/12/01	8260B	CJR	1
Methylene chloride	< 1800	ug/l	1800	6000	5000	5/12/01	8260B	CJR	1
MTBE	< 2700	ug/l	2700	9000	5000	5/12/01	8260B	CJR	1
Naphthalene	< 3400	ug/l	3400	12000	5000	5/12/01	8260B	CJR	1
n-Propylbenzene	< 900	ug/l	900	3000	5000	5/12/01	8260B	CJR	1
1,1,2,2-Tetrachloroethane	< 4900	ug/l	4900	17000	5000	5/12/01	8260B	CJR	1
Tetrachloroethene	< 1300	ug/l	1300	4200	5000	5/12/01	8260B	CJR	1
Toluene	< 1100	ug/l	1100	3700	5000	5/12/01	8260B	CJR	1
1,2,4-Trichlorobenzene	< 1400	ug/l	1400	4600	5000	5/12/01	8260B	CJR	1
1,2,3-Trichlorobenzene	< 2300	ug/l	2300	7500	5000	5/12/01	8260B	CJR	1
1,1,1-Trichloroethane	< 1500	ug/l	1500	4800	5000	5/12/01	8260B	CJR	1
1,1,2-Trichloroethane	< 2800	ug/l	2800	10000	5000	5/12/01	8260B	CJR	1
Trichloroethene	81000	ug/l	1800	6000	5000	5/12/01	8260B	CJR	1
Trichlorofluoromethane	< 1200	ug/l	1200	3900	5000	5/12/01	8260B	CJR	1
1,2,4-Trimethylbenzene	< 1200	ug/l	1200	4000	5000	5/12/01	8260B	CJR	1
1,3,5-Trimethylbenzene	< 1300	ug/l	1300	4400	5000	5/12/01	8260B	CJR	1
Vinyl Chloride	< 1200	ug/l	1200	3900	5000	5/12/01	8260B	CJR	1
m&p-Xylene	< 2600	ug/l	2600	8500	5000	5/12/01	8260B	CJR	1
o-Xylene	< 1100	ug/l	1100	3600	5000	5/12/01	8260B	CJR	1
Lab Code 5033221I						**Sample Type**	Water		
Sample ID TMW-12						**Sample Date**	5/3/01		
Organic									
VOC's									
Benzene	< 0.25	ug/l	0.25	0.82	1	5/16/01	8260B	CJR	1

U.S. Analytical Lab

J L HOSLER
TEMCO
PO BOX 856
CEDARBURG WI 53012

Project # NONE
Project Name EXFOLIATE SITE/ OAKFIELD
Invoice # E33221

Report Date *13-Jun-01*

Analyte	Result	Units	LOD	LOQ	Dil	Run Date	Method	Analyst	QC Code
Lab Code 5033221I						**Sample Type**	Water		
Sample ID TMW-12						**Sample Date**	5/3/01		
Bromobenzene	< 0.22	ug/l	0.22	0.72	1	5/16/01	8260B	CJR	1
Bromodichloromethane	< 0.21	ug/l	0.21	0.7	1	5/16/01	8260B	CJR	1
tert-Butylbenzene	< 0.16	ug/l	0.16	0.52	1	5/16/01	8260B	CJR	1
sec-Butylbenzene	< 0.22	ug/l	0.22	0.74	1	5/16/01	8260B	CJR	1
n-Butylbenzene	< 0.29	ug/l	0.29	1	1	5/16/01	8260B	CJR	1
Carbon Tetrachloride	< 0.33	ug/l	0.33	1.1	1	5/16/01	8260B	CJR	1
Chlorobenzene	< 0.21	ug/l	0.21	0.7	1	5/16/01	8260B	CJR	1
Chloroethane	< 0.24	ug/l	0.24	0.8	1	5/16/01	8260B	CJR	1
Chloroform	< 0.32	ug/l	0.32	1.1	1	5/16/01	8260B	CJR	1
Chloromethane	< 0.24	ug/l	0.24	0.8	1	5/16/01	8260B	CJR	1
2-Chlorotoluene	< 0.28	ug/l	0.28	0.94	1	5/16/01	8260B	CJR	1
4-Chlorotoluene	< 0.31	ug/l	0.31	1	1	5/16/01	8260B	CJR	1
1,2-Dibromo-3-chloropropane	< 1.5	ug/l	1.5	5	1	5/16/01	8260B	CJR	2
Dibromochloromethane	< 0.26	ug/l	0.26	0.88	1	5/16/01	8260B	CJR	1
1,4-Dichlorobenzene	< 0.29	ug/l	0.29	1	1	5/16/01	8260B	CJR	1
1,3-Dichlorobenzene	< 0.25	ug/l	0.25	0.85	1	5/16/01	8260B	CJR	1
1,2-Dichlorobenzene	< 0.25	ug/l	0.25	0.83	1	5/16/01	8260B	CJR	1
Dichlorodifluoromethane	< 0.27	ug/l	0.27	0.88	1	5/16/01	8260B	CJR	1
1,2-Dichloroethane	< 0.39	ug/l	0.39	1.3	1	5/16/01	8260B	CJR	1
1,1-Dichloroethane	< 0.34	ug/l	0.34	1.1	1	5/16/01	8260B	CJR	1
1,1-Dichloroethene	< 0.36	ug/l	0.36	1.2	1	5/16/01	8260B	CJR	1
cis-1,2-Dichloroethene	< 1	ug/l	1	3.5	1	5/16/01	8260B	CJR	1
trans-1,2-Dichloroethene	< 0.23	ug/l	0.23	0.78	1	5/16/01	8260B	CJR	1
1,2-Dichloropropane	< 0.27	ug/l	0.27	0.91	1	5/16/01	8260B	CJR	1
2,2-Dichloropropane	< 0.47	ug/l	0.47	1.6	1	5/16/01	8260B	CJR	3 7
1,3-Dichloropropane	< 0.48	ug/l	0.48	1.6	1	5/16/01	8260B	CJR	1
Di-isopropyl ether	< 0.26	ug/l	0.26	0.87	1	5/16/01	8260B	CJR	1
EDB (1,2-Dibromoethane)	< 0.6	ug/l	0.6	2	1	5/16/01	8260B	CJR	1
Ethylbenzene	< 0.12	ug/l	0.12	0.41	1	5/16/01	8260B	CJR	1
Hexachlorobutadiene	< 0.58	ug/l	0.58	1.9	1	5/16/01	8260B	CJR	1
Isopropylbenzene	< 0.15	ug/l	0.15	0.49	1	5/16/01	8260B	CJR	1
p-Isopropyltoluene	< 0.2	ug/l	0.2	0.68	1	5/16/01	8260B	CJR	1
Methylene chloride	< 0.35	ug/l	0.35	1.2	1	5/16/01	8260B	CJR	1
MTBE	< 0.53	ug/l	0.53	1.8	1	5/16/01	8260B	CJR	1
Naphthalene	< 0.68	ug/l	0.68	2.3	1	5/16/01	8260B	CJR	1
n-Propylbenzene	< 0.18	ug/l	0.18	0.59	1	5/16/01	8260B	CJR	1
1,1,2,2-Tetrachloroethane	< 1	ug/l	1	3.3	1	5/16/01	8260B	CJR	1

U.S. Analytical Lab

J L HOSLER
TEMCO
PO BOX 856
CEDARBURG WI 53012

Project # NONE
Project Name EXFOLIATE SITE/ OAKFIELD
Invoice # E33221

Report Date *13-Jun-01*

Analyte	Result	Units	LOD	LOQ	Dil	Run Date	Method	Analyst	QC Code
Lab Code 5033221I						**Sample Type**	Water		
Sample ID TMW-12						**Sample Date**	5/3/01		
Tetrachloroethene	< 0.25	ug/l	0.25	0.83	1	5/16/01	8260B	CJR	1
Toluene	< 0.22	ug/l	0.22	0.74	1	5/16/01	8260B	CJR	1
1,2,4-Trichlorobenzene	< 0.28	ug/l	0.28	0.92	1	5/16/01	8260B	CJR	1
1,2,3-Trichlorobenzene	< 0.45	ug/l	0.45	1.5	1	5/16/01	8260B	CJR	1
1,1,1-Trichloroethane	< 0.29	ug/l	0.29	1	1	5/16/01	8260B	CJR	1
1,1,2-Trichloroethane	< 0.56	ug/l	0.56	1.9	1	5/16/01	8260B	CJR	1
Trichloroethene	0.69 "J"	ug/l	0.36	1.2	1	5/16/01	8260B	CJR	1
Trichlorofluoromethane	< 0.23	ug/l	0.23	0.77	1	5/16/01	8260B	CJR	1
1,2,4-Trimethylbenzene	< 0.24	ug/l	0.24	0.79	1	5/16/01	8260B	CJR	1
1,3,5-Trimethylbenzene	< 0.26	ug/l	0.26	0.87	1	5/16/01	8260B	CJR	1
Vinyl Chloride	< 0.23	ug/l	0.23	0.77	1	5/16/01	8260B	CJR	1
m&p-Xylene	< 0.52	ug/l	0.52	1.7	1	5/16/01	8260B	CJR	1
o-Xylene	< 0.22	ug/l	0.22	0.72	1	5/16/01	8260B	CJR	1
Lab Code 5033221J						**Sample Type**	Water		
Sample ID TMW-11						**Sample Date**	5/3/01		
Organic									
PCB's									
Aroclor 1016	< 47.5	ug/l	47.5	160	500	6/13/01	8082	DJM	1
Aroclor 1221	< 47.5	ug/l	47.5	160	500	6/13/01	8082	DJM	1
Aroclor 1232	< 47.5	ug/l	47.5	160	500	6/13/01	8082	DJM	1
Aroclor 1242	< 47.5	ug/l	47.5	160	500	6/13/01	8082	DJM	1
Aroclor 1248	< 47.5	ug/l	47.5	160	500	6/13/01	8082	DJM	1
Aroclor 1254	1700	ug/l	47.5	160	500	6/13/01	8082	DJM	1
Aroclor 1260	< 47.5	ug/l	47.5	160	500	6/13/01	8082	DJM	1
Semi Volatiles									
2-Nitroaniline	< 122.5	ug/l	122.5	400	250	5/25/01	8270C	DJM	1
Acenaphthene	< 97.5	ug/l	97.5	325	250	5/25/01	8270C	DJM	1
Acenaphthylene	< 55	ug/l	55	182.5	250	5/25/01	8270C	DJM	1
Anthracene	89 "J"	ug/l	82.5	275	250	5/25/01	8270C	DJM	1
Benzo(a)anthracene	< 75	ug/l	75	250	250	5/25/01	8270C	DJM	1
Benzo(a)pyrene	< 130	ug/l	130	425	250	5/25/01	8270C	DJM	1
Benzo(b)fluoranthene	< 182.5	ug/l	182.5	600	250	5/25/01	8270C	DJM	1
Benzo(g,h,i)perylene	< 75	ug/l	75	250	250	5/25/01	8270C	DJM	1
Benzo(k)fluoranthene	< 275	ug/l	275	925	250	5/25/01	8270C	DJM	1
Butyl benzyl phthalate	< 102.5	ug/l	102.5	350	250	5/25/01	8270C	DJM	4

U.S. Analytical Lab

J L HOSLER
TEMCO
PO BOX 856
CEDARBURG WI 53012

Project # NONE
Project Name EXFOLIATE SITE/ OAKFIELD
Invoice # E33221

Report Date *13-Jun-01*

Lab Code 5033221J **Sample Type** Water
Sample ID TMW-11 **Sample Date** 5/3/01

Analyte	Result	Units	LOD	LOQ	Dil	Run Date	Method	Analyst	QC Code
Bis(2-chloroethoxy)methane	< 95	ug/l	95	325	250	5/25/01	8270C	DJM	1
Bis(2-chloroethyl)ether	< 45	ug/l	45	150	250	5/25/01	8270C	DJM	1
Bis(2-chloroisopropyl)ether	< 62.5	ug/l	62.5	207.5	250	5/25/01	8270C	DJM	1
Bis(2-ethylhexyl)phthalate	< 725	ug/l	725	2425	250	5/25/01	8270C	DJM	4
4-Bromophenylphenyl ether	< 90	ug/l	90	300	250	5/25/01	8270C	DJM	1
Carbazole	< 142.5	ug/l	142.5	475	250	5/25/01	8270C	DJM	1
4-Chloro-3-methylphenol	< 125	ug/l	125	425	250	5/25/01	8270C	DJM	1
4-Chloroaniline	< 350	ug/l	350	1175	250	5/25/01	8270C	DJM	1
2-Chloronaphthalene	< 70	ug/l	70	232.5	250	5/25/01	8270C	DJM	1
2-Chlorophenol	< 92.5	ug/l	92.5	300	250	5/25/01	8270C	DJM	1
4-Chlorophenylphenyl ether	< 87.5	ug/l	87.5	300	250	5/25/01	8270C	DJM	1
Chrysene	360	ug/l	75	250	250	5/25/01	8270C	DJM	1
o-Cresol	< 95	ug/l	95	325	250	5/25/01	8270C	DJM	1
m & p-Cresol	< 102.5	ug/l	102.5	350	250	5/25/01	8270C	DJM	1
Dibenzofuran	< 75	ug/l	75	250	250	5/25/01	8270C	DJM	1
Dibenzo(a,h)anthracene	< 70	ug/l	70	232.5	250	5/25/01	8270C	DJM	1
1,4-Dichlorobenzene	< 80	ug/l	80	275	250	5/25/01	8270C	DJM	1
1,3-Dichlorobenzene	< 50	ug/l	50	167.5	250	5/25/01	8270C	DJM	1
1,2-Dichlorobenzene	< 52.5	ug/l	52.5	175	250	5/25/01	8270C	DJM	1
3,3'-Dichlorobenzidine	< 1200	ug/l	1200	4000	250	5/26/01	8270C	DJM	2
2,4-Dichlorophenol	< 65	ug/l	65	217.5	250	5/25/01	8270C	DJM	1
Diethyl phthalate	< 77.5	ug/l	77.5	250	250	5/25/01	8270C	DJM	1
Dimethyl phthalate	< 85	ug/l	85	275	250	5/25/01	8270C	DJM	1
2,4-Dimethylphenol	< 177.5	ug/l	177.5	600	250	5/25/01	8270C	DJM	1
Di-n-butyl phthalate	< 525	ug/l	525	1750	250	5/25/01	8270C	DJM	1
2,4-Dinitrophenol	< 1625	ug/l	1625	5500	250	5/25/01	8270C	DJM	1
2,6-Dinitrotoluene	< 97.5	ug/l	97.5	325	250	5/25/01	8270C	DJM	1
2,4-Dinitrotoluene	< 80	ug/l	80	275	250	5/25/01	8270C	DJM	1
Di-n-octyl phthalate	530 "J"	ug/l	250	850	250	5/25/01	8270C	DJM	3 7
Fluoranthene	170	ug/l	70	232.5	250	5/25/01	8270C	DJM	1
Fluorene	260 "J"	ug/l	82.5	275	250	5/25/01	8270C	DJM	1
Hexachlorobenzene	< 92.5	ug/l	92.5	300	250	5/25/01	8270C	DJM	1
Hexachlorobutadiene	< 70	ug/l	70	232.5	250	5/25/01	8270C	DJM	1
Hexachlorocyclopentadiene	< 1175	ug/l	1175	4000	250	5/25/01	8270C	DJM	1
Hexachloroethane	< 110	ug/l	110	375	250	5/25/01	8270C	DJM	1
Indeno(1,2,3-cd)pyrene	< 95	ug/l	95	325	250	5/25/01	8270C	DJM	1
Isophorone	< 87.5	ug/l	87.5	300	250	5/25/01	8270C	DJM	1

U.S. Analytical Lab

J L HOSLER
TEMCO
PO BOX 856
CEDARBURG WI 53012

Project # NONE
Project Name EXFOLIATE SITE/ OAKFIELD
Invoice # E33221

Report Date *13-Jun-01*

Lab Code 5033221J **Sample Type** Water
Sample ID TMW-11 **Sample Date** 5/3/01

Analyte	Result	Units	LOD	LOQ	Dil	Run Date	Method	Analyst	QC Code
2-Methyl naphthalene	1100	ug/l	125	425	250	5/25/01	8270C	DJM	1
2-Methyl-4,6-dinitrophenol	< 800	ug/l	800	2750	250	5/25/01	8270C	DJM	1
Naphthalene	2600	ug/l	72.5	242.5	250	5/25/01	8270C	DJM	1
3-Nitroaniline	< 275	ug/l	275	925	250	5/25/01	8270C	DJM	1
4-Nitroaniline	< 87.5	ug/l	87.5	300	250	5/25/01	8270C	DJM	1
Nitrobenzene	< 147.5	ug/l	147.5	500	250	5/25/01	8270C	DJM	1
2-Nitrophenol	< 80	ug/l	80	275	250	5/25/01	8270C	DJM	1
4-Nitrophenol	< 725	ug/l	725	2450	250	5/25/01	8270C	DJM	1
n-Nitrosodi-n-propylamine	< 142.5	ug/l	142.5	475	250	5/25/01	8270C	DJM	1
n-Nitrosodiphenylamine	< 180	ug/l	180	600	250	5/25/01	8270C	DJM	1
Pentachlorophenol	< 525	ug/l	525	1725	250	5/25/01	8270C	DJM	5
Phenanthrene	1400	ug/l	87.5	300	250	5/25/01	8270C	DJM	1
Phenol	< 110	ug/l	110	375	250	5/25/01	8270C	DJM	1
Pyrene	< 97.5	ug/l	97.5	325	250	5/25/01	8270C	DJM	1
1,2,4-Trichlorobenzene	< 90	ug/l	90	300	250	5/25/01	8270C	DJM	1
2,4,6-Trichlorophenol	< 112.5	ug/l	112.5	375	250	5/25/01	8270C	DJM	1
2,4,5-Trichlorophenol	< 67.5	ug/l	67.5	225	250	5/25/01	8270C	DJM	1
VOC's									
Benzene	< 1300	ug/l	1300	4100	5000	5/16/01	8260B	CJR	1
Bromobenzene	< 1100	ug/l	1100	3600	5000	5/16/01	8260B	CJR	1
Bromodichloromethane	< 1100	ug/l	1100	3500	5000	5/16/01	8260B	CJR	1
tert-Butylbenzene	< 800	ug/l	800	2600	5000	5/16/01	8260B	CJR	1
sec-Butylbenzene	< 1100	ug/l	1100	3700	5000	5/16/01	8260B	CJR	1
n-Butylbenzene	< 1500	ug/l	1500	4800	5000	5/16/01	8260B	CJR	1
Carbon Tetrachloride	< 1700	ug/l	1700	5500	5000	5/16/01	8260B	CJR	1
Chlorobenzene	< 1100	ug/l	1100	3500	5000	5/16/01	8260B	CJR	1
Chloroethane	< 1200	ug/l	1200	4000	5000	5/16/01	8260B	CJR	1
Chloroform	< 1600	ug/l	1600	5500	5000	5/16/01	8260B	CJR	1
Chloromethane	< 1200	ug/l	1200	4000	5000	5/16/01	8260B	CJR	1
2-Chlorotoluene	< 1400	ug/l	1400	4700	5000	5/16/01	8260B	CJR	1
4-Chlorotoluene	< 1600	ug/l	1600	5000	5000	5/16/01	8260B	CJR	1
1,2-Dibromo-3-chloropropane	< 7500	ug/l	7500	25000	5000	5/16/01	8260B	CJR	2
Dibromochloromethane	< 1300	ug/l	1300	4400	5000	5/16/01	8260B	CJR	1
1,4-Dichlorobenzene	< 1500	ug/l	1500	4900	5000	5/16/01	8260B	CJR	1
1,3-Dichlorobenzene	< 1300	ug/l	1300	4300	5000	5/16/01	8260B	CJR	1
1,2-Dichlorobenzene	< 1300	ug/l	1300	4200	5000	5/16/01	8260B	CJR	1

U.S. Analytical Lab

J L HOSLER
TEMCO
PO BOX 856
CEDARBURG WI 53012

Project # NONE
Project Name EXFOLIATE SITE/ OAKFIELD
Invoice # E33221

Report Date *13-Jun-01*

Lab Code 5033221J **Sample Type** Water
Sample ID TMW-11 **Sample Date** 5/3/01

Analyte	Result	Units	LOD	LOQ	Dil	Run Date	Method	Analyst	QC Code
Dichlorodifluoromethane	< 1400	ug/l	1400	4400	5000	5/16/01	8260B	CJR	1
1,2-Dichloroethane	< 2000	ug/l	2000	6500	5000	5/16/01	8260B	CJR	1
1,1-Dichloroethane	2900 "J"	ug/l	1700	5500	5000	5/16/01	8260B	CJR	1
1,1-Dichloroethene	< 1800	ug/l	1800	6000	5000	5/16/01	8260B	CJR	1
cis-1,2-Dichloroethene	52000	ug/l	5000	18000	5000	5/16/01	8260B	CJR	1
trans-1,2-Dichloroethene	< 1200	ug/l	1200	3900	5000	5/16/01	8260B	CJR	1
1,2-Dichloropropane	< 1400	ug/l	1400	4600	5000	5/16/01	8260B	CJR	1
2,2-Dichloropropane	< 2400	ug/l	2400	8000	5000	5/16/01	8260B	CJR	3 7
1,3-Dichloropropane	< 2400	ug/l	2400	8000	5000	5/16/01	8260B	CJR	1
Di-isopropyl ether	< 1300	ug/l	1300	4400	5000	5/16/01	8260B	CJR	1
EDB (1,2-Dibromoethane)	< 3000	ug/l	3000	10000	5000	5/16/01	8260B	CJR	1
Ethylbenzene	< 600	ug/l	600	2100	5000	5/16/01	8260B	CJR	1
Hexachlorobutadiene	< 2900	ug/l	2900	10000	5000	5/16/01	8260B	CJR	1
Isopropylbenzene	< 750	ug/l	750	2500	5000	5/16/01	8260B	CJR	1
p-Isopropyltoluene	< 1000	ug/l	1000	3400	5000	5/16/01	8260B	CJR	1
Methylene chloride	< 1800	ug/l	1800	6000	5000	5/16/01	8260B	CJR	1
MTBE	< 2700	ug/l	2700	9000	5000	5/16/01	8260B	CJR	1
Naphthalene	< 3400	ug/l	3400	12000	5000	5/16/01	8260B	CJR	1
n-Propylbenzene	< 900	ug/l	900	3000	5000	5/16/01	8260B	CJR	1
1,1,2,2-Tetrachloroethane	< 4900	ug/l	4900	17000	5000	5/16/01	8260B	CJR	1
Tetrachloroethene	2000 "J"	ug/l	1300	4200	5000	5/16/01	8260B	CJR	1
Toluene	< 1100	ug/l	1100	3700	5000	5/16/01	8260B	CJR	1
1,2,4-Trichlorobenzene	< 1400	ug/l	1400	4600	5000	5/16/01	8260B	CJR	1
1,2,3-Trichlorobenzene	< 2300	ug/l	2300	7500	5000	5/16/01	8260B	CJR	1
1,1,1-Trichloroethane	< 1500	ug/l	1500	4800	5000	5/16/01	8260B	CJR	1
1,1,2-Trichloroethane	< 2800	ug/l	2800	10000	5000	5/16/01	8260B	CJR	1
Trichloroethene	< 1800	ug/l	1800	6000	5000	5/16/01	8260B	CJR	1
Trichlorofluoromethane	< 1200	ug/l	1200	3900	5000	5/16/01	8260B	CJR	1
1,2,4-Trimethylbenzene	< 1200	ug/l	1200	4000	5000	5/16/01	8260B	CJR	1
1,3,5-Trimethylbenzene	< 1300	ug/l	1300	4400	5000	5/16/01	8260B	CJR	1
Vinyl Chloride	< 1200	ug/l	1200	3900	5000	5/16/01	8260B	CJR	1
m&p-Xylene	< 2600	ug/l	2600	8500	5000	5/16/01	8260B	CJR	1
o-Xylene	< 1100	ug/l	1100	3600	5000	5/16/01	8260B	CJR	1

U.S. Analytical Lab

J L HOSLER
TEMCO
PO BOX 856
CEDARBURG WI 53012

Project # NONE
Project Name EXFOLIATE SITE/ OAKFIELD
Invoice # E33221

Report Date *13-Jun-01*

Analyte	Result	Units	LOD	LOQ	Dil	Run Date	Method	Analyst	QC Code
Lab Code 5033221K						**Sample Type**	Water		
Sample ID TMW-7						**Sample Date**	5/3/01		
Organic									
VOC's									
Benzene	< 2500	ug/l	2500	8200	10000	5/16/01	8260B	CJR	1
Bromobenzene	< 2200	ug/l	2200	7200	10000	5/16/01	8260B	CJR	1
Bromodichloromethane	< 2100	ug/l	2100	7000	10000	5/16/01	8260B	CJR	1
tert-Butylbenzene	< 1600	ug/l	1600	5200	10000	5/16/01	8260B	CJR	1
sec-Butylbenzene	< 2200	ug/l	2200	7400	10000	5/16/01	8260B	CJR	1
n-Butylbenzene	< 2900	ug/l	2900	10000	10000	5/16/01	8260B	CJR	1
Carbon Tetrachloride	< 3300	ug/l	3300	11000	10000	5/16/01	8260B	CJR	1
Chlorobenzene	< 2100	ug/l	2100	7000	10000	5/16/01	8260B	CJR	1
Chloroethane	< 2400	ug/l	2400	8000	10000	5/16/01	8260B	CJR	1
Chloroform	< 3200	ug/l	3200	11000	10000	5/16/01	8260B	CJR	1
Chloromethane	< 2400	ug/l	2400	8000	10000	5/16/01	8260B	CJR	1
2-Chlorotoluene	< 2800	ug/l	2800	9400	10000	5/16/01	8260B	CJR	1
4-Chlorotoluene	< 3100	ug/l	3100	10000	10000	5/16/01	8260B	CJR	1
1,2-Dibromo-3-chloropropane	< 15000	ug/l	15000	50000	10000	5/16/01	8260B	CJR	2
Dibromochloromethane	< 2600	ug/l	2600	8800	10000	5/16/01	8260B	CJR	1
1,4-Dichlorobenzene	< 2900	ug/l	2900	10000	10000	5/16/01	8260B	CJR	1
1,3-Dichlorobenzene	< 2500	ug/l	2500	8500	10000	5/16/01	8260B	CJR	1
1,2-Dichlorobenzene	< 2500	ug/l	2500	8300	10000	5/16/01	8260B	CJR	1
Dichlorodifluoromethane	< 2700	ug/l	2700	8800	10000	5/16/01	8260B	CJR	1
1,2-Dichloroethane	< 3900	ug/l	3900	13000	10000	5/16/01	8260B	CJR	1
1,1-Dichloroethane	< 3400	ug/l	3400	11000	10000	5/16/01	8260B	CJR	1
1,1-Dichloroethene	< 3600	ug/l	3600	12000	10000	5/16/01	8260B	CJR	1
cis-1,2-Dichloroethene	11000 "J"	ug/l	10000	35000	10000	5/16/01	8260B	CJR	1
trans-1,2-Dichloroethene	< 2300	ug/l	2300	7800	10000	5/16/01	8260B	CJR	1
1,2-Dichloropropane	< 2700	ug/l	2700	9100	10000	5/16/01	8260B	CJR	1
2,2-Dichloropropane	< 4700	ug/l	4700	16000	10000	5/16/01	8260B	CJR	3 7
1,3-Dichloropropane	< 4800	ug/l	4800	16000	10000	5/16/01	8260B	CJR	1
Di-isopropyl ether	< 2600	ug/l	2600	8700	10000	5/16/01	8260B	CJR	1
EDB (1,2-Dibromoethane)	< 6000	ug/l	6000	20000	10000	5/16/01	8260B	CJR	1
Ethylbenzene	< 1200	ug/l	1200	4100	10000	5/16/01	8260B	CJR	1
Hexachlorobutadiene	< 5800	ug/l	5800	19000	10000	5/16/01	8260B	CJR	1
Isopropylbenzene	< 1500	ug/l	1500	4900	10000	5/16/01	8260B	CJR	1
p-Isopropyltoluene	< 2000	ug/l	2000	6800	10000	5/16/01	8260B	CJR	1
Methylene chloride	< 3500	ug/l	3500	12000	10000	5/16/01	8260B	CJR	1

U.S. Analytical Lab

J L HOSLER
TEMCO
PO BOX 856
CEDARBURG WI 53012

Project # NONE
Project Name EXFOLIATE SITE/ OAKFIELD
Invoice # E33221

Report Date *13-Jun-01*

Analyte	Result	Units	LOD	LOQ	Dil	Run Date	Method	Analyst	QC Code
Lab Code 5033221K						**Sample Type**	Water		
Sample ID TMW-7						**Sample Date**	5/3/01		
MTBE	< 5300	ug/l	5300	18000	10000	5/16/01	8260B	CJR	1
Naphthalene	< 6800	ug/l	6800	23000	10000	5/16/01	8260B	CJR	1
n-Propylbenzene	< 1800	ug/l	1800	5900	10000	5/16/01	8260B	CJR	1
1,1,2,2-Tetrachloroethane	< 10000	ug/l	10000	33000	10000	5/16/01	8260B	CJR	1
Tetrachloroethene	3200 "J"	ug/l	2500	8300	10000	5/16/01	8260B	CJR	1
Toluene	< 2200	ug/l	2200	7400	10000	5/16/01	8260B	CJR	1
1,2,4-Trichlorobenzene	< 2800	ug/l	2800	9200	10000	5/16/01	8260B	CJR	1
1,2,3-Trichlorobenzene	< 4500	ug/l	4500	15000	10000	5/16/01	8260B	CJR	1
1,1,1-Trichloroethane	< 2900	ug/l	2900	10000	10000	5/16/01	8260B	CJR	1
1,1,2-Trichloroethane	< 5600	ug/l	5600	19000	10000	5/16/01	8260B	CJR	1
Trichloroethene	940000	ug/l	3600	12000	10000	5/16/01	8260B	CJR	1
Trichlorofluoromethane	< 2300	ug/l	2300	7700	10000	5/16/01	8260B	CJR	1
1,2,4-Trimethylbenzene	< 2400	ug/l	2400	7900	10000	5/16/01	8260B	CJR	1
1,3,5-Trimethylbenzene	< 2600	ug/l	2600	8700	10000	5/16/01	8260B	CJR	1
Vinyl Chloride	< 2300	ug/l	2300	7700	10000	5/16/01	8260B	CJR	1
m&p-Xylene	< 5200	ug/l	5200	17000	10000	5/16/01	8260B	CJR	1
o-Xylene	< 2200	ug/l	2200	7200	10000	5/16/01	8260B	CJR	1
Lab Code 5033221L						**Sample Type**	Water		
Sample ID TMW-10						**Sample Date**	5/3/01		
Organic									
VOC's									
Benzene	< 250	ug/l	250	820	1000	5/16/01	8260B	CJR	1
Bromobenzene	< 220	ug/l	220	720	1000	5/16/01	8260B	CJR	1
Bromodichloromethane	< 210	ug/l	210	700	1000	5/16/01	8260B	CJR	1
tert-Butylbenzene	< 160	ug/l	160	520	1000	5/16/01	8260B	CJR	1
sec-Butylbenzene	< 220	ug/l	220	740	1000	5/16/01	8260B	CJR	1
n-Butylbenzene	< 290	ug/l	290	1000	1000	5/16/01	8260B	CJR	1
Carbon Tetrachloride	< 330	ug/l	330	1100	1000	5/16/01	8260B	CJR	1
Chlorobenzene	< 210	ug/l	210	700	1000	5/16/01	8260B	CJR	1
Chloroethane	< 240	ug/l	240	800	1000	5/16/01	8260B	CJR	1
Chloroform	< 320	ug/l	320	1100	1000	5/16/01	8260B	CJR	1
Chloromethane	< 240	ug/l	240	800	1000	5/16/01	8260B	CJR	1
2-Chlorotoluene	< 280	ug/l	280	940	1000	5/16/01	8260B	CJR	1
4-Chlorotoluene	< 310	ug/l	310	1000	1000	5/16/01	8260B	CJR	1
1,2-Dibromo-3-chloropropane	< 1500	ug/l	1500	5000	1000	5/16/01	8260B	CJR	2

U.S. Analytical Lab

J L HOSLER
TEMCO
PO BOX 856
CEDARBURG WI 53012

Project # NONE
Project Name EXFOLIATE SITE/ OAKFIELD
Invoice # E33221

Report Date *13-Jun-01*

Analyte	Result	Units	LOD	LOQ	Dil	Run Date	Method	Analyst	QC Code
Lab Code 5033221L						**Sample Type**	Water		
Sample ID TMW-10						**Sample Date**	5/3/01		
Dibromochloromethane	< 260	ug/l	260	880	1000	5/16/01	8260B	CJR	1
1,4-Dichlorobenzene	< 290	ug/l	290	1000	1000	5/16/01	8260B	CJR	1
1,3-Dichlorobenzene	< 250	ug/l	250	850	1000	5/16/01	8260B	CJR	1
1,2-Dichlorobenzene	< 250	ug/l	250	830	1000	5/16/01	8260B	CJR	1
Dichlorodifluoromethane	< 270	ug/l	270	880	1000	5/16/01	8260B	CJR	1
1,2-Dichloroethane	< 390	ug/l	390	1300	1000	5/16/01	8260B	CJR	1
1,1-Dichloroethane	750 "J"	ug/l	340	1100	1000	5/16/01	8260B	CJR	1
1,1-Dichloroethene	< 360	ug/l	360	1200	1000	5/16/01	8260B	CJR	1
cis-1,2-Dichloroethene	3600	ug/l	1000	3500	1000	5/16/01	8260B	CJR	1
trans-1,2-Dichloroethene	< 230	ug/l	230	780	1000	5/16/01	8260B	CJR	1
1,2-Dichloropropane	< 270	ug/l	270	910	1000	5/16/01	8260B	CJR	1
2,2-Dichloropropane	< 470	ug/l	470	1600	1000	5/16/01	8260B	CJR	3 7
1,3-Dichloropropane	< 480	ug/l	480	1600	1000	5/16/01	8260B	CJR	1
Di-isopropyl ether	< 260	ug/l	260	870	1000	5/16/01	8260B	CJR	1
EDB (1,2-Dibromoethane)	< 600	ug/l	600	2000	1000	5/16/01	8260B	CJR	1
Ethylbenzene	< 120	ug/l	120	410	1000	5/16/01	8260B	CJR	1
Hexachlorobutadiene	< 580	ug/l	580	1900	1000	5/16/01	8260B	CJR	1
Isopropylbenzene	< 150	ug/l	150	490	1000	5/16/01	8260B	CJR	1
p-Isopropyltoluene	< 200	ug/l	200	680	1000	5/16/01	8260B	CJR	1
Methylene chloride	< 350	ug/l	350	1200	1000	5/16/01	8260B	CJR	1
MTBE	< 530	ug/l	530	1800	1000	5/16/01	8260B	CJR	1
Naphthalene	< 680	ug/l	680	2300	1000	5/16/01	8260B	CJR	1
n-Propylbenzene	< 180	ug/l	180	590	1000	5/16/01	8260B	CJR	1
1,1,2,2-Tetrachloroethane	< 1000	ug/l	1000	3300	1000	5/16/01	8260B	CJR	1
Tetrachloroethene	< 250	ug/l	250	830	1000	5/16/01	8260B	CJR	1
Toluene	< 220	ug/l	220	740	1000	5/16/01	8260B	CJR	1
1,2,4-Trichlorobenzene	< 280	ug/l	280	920	1000	5/16/01	8260B	CJR	1
1,2,3-Trichlorobenzene	< 450	ug/l	450	1500	1000	5/16/01	8260B	CJR	1
1,1,1-Trichloroethane	< 290	ug/l	290	1000	1000	5/16/01	8260B	CJR	1
1,1,2-Trichloroethane	< 560	ug/l	560	1900	1000	5/16/01	8260B	CJR	1
Trichloroethene	2100	ug/l	360	1200	1000	5/16/01	8260B	CJR	1
Trichlorofluoromethane	< 230	ug/l	230	770	1000	5/16/01	8260B	CJR	1
1,2,4-Trimethylbenzene	< 240	ug/l	240	790	1000	5/16/01	8260B	CJR	1
1,3,5-Trimethylbenzene	< 260	ug/l	260	870	1000	5/16/01	8260B	CJR	1
Vinyl Chloride	3100	ug/l	230	770	1000	5/16/01	8260B	CJR	1
m&p-Xylene	< 520	ug/l	520	1700	1000	5/16/01	8260B	CJR	1
o-Xylene	< 220	ug/l	220	720	1000	5/16/01	8260B	CJR	1

U.S. Analytical Lab

J L HOSLER
TEMCO
PO BOX 856
CEDARBURG WI 53012

Project # NONE
Project Name EXFOLIATE SITE/ OAKFIELD
Invoice # E33221

Report Date *13-Jun-01*

Analyte	Result	Units	LOD	LOQ	Dil	Run Date	Method	Analyst	QC Code
Lab Code 5033221M						**Sample Type** Water			
Sample ID MP-17						**Sample Date** 5/3/01			
Organic									
VOC's									
Benzene	< 13	ug/l	13	41	50	5/16/01	8260B	CJR	1
Bromobenzene	< 11	ug/l	11	36	50	5/16/01	8260B	CJR	1
Bromodichloromethane	< 11	ug/l	11	35	50	5/16/01	8260B	CJR	1
tert-Butylbenzene	< 8	ug/l	8	26	50	5/16/01	8260B	CJR	1
sec-Butylbenzene	21 "J"	ug/l	11	37	50	5/16/01	8260B	CJR	1
n-Butylbenzene	< 15	ug/l	15	48	50	5/16/01	8260B	CJR	1
Carbon Tetrachloride	< 17	ug/l	17	55	50	5/16/01	8260B	CJR	1
Chlorobenzene	< 11	ug/l	11	35	50	5/16/01	8260B	CJR	1
Chloroethane	< 12	ug/l	12	40	50	5/16/01	8260B	CJR	1
Chloroform	< 16	ug/l	16	55	50	5/16/01	8260B	CJR	1
Chloromethane	< 12	ug/l	12	40	50	5/16/01	8260B	CJR	1
2-Chlorotoluene	< 14	ug/l	14	47	50	5/16/01	8260B	CJR	1
4-Chlorotoluene	< 16	ug/l	16	50	50	5/16/01	8260B	CJR	1
1,2-Dibromo-3-chloropropane	< 75	ug/l	75	250	50	5/16/01	8260B	CJR	2
Dibromochloromethane	< 13	ug/l	13	44	50	5/16/01	8260B	CJR	1
1,4-Dichlorobenzene	< 15	ug/l	15	49	50	5/16/01	8260B	CJR	1
1,3-Dichlorobenzene	< 13	ug/l	13	43	50	5/16/01	8260B	CJR	1
1,2-Dichlorobenzene	< 13	ug/l	13	42	50	5/16/01	8260B	CJR	1
Dichlorodifluoromethane	< 14	ug/l	14	44	50	5/16/01	8260B	CJR	1
1,2-Dichloroethane	< 20	ug/l	20	65	50	5/16/01	8260B	CJR	1
1,1-Dichloroethane	380	ug/l	17	55	50	5/16/01	8260B	CJR	1
1,1-Dichloroethene	< 18	ug/l	18	60	50	5/16/01	8260B	CJR	1
cis-1,2-Dichloroethene	3900	ug/l	50	180	50	5/16/01	8260B	CJR	1
trans-1,2-Dichloroethene	46	ug/l	12	39	50	5/16/01	8260B	CJR	1
1,2-Dichloropropane	< 14	ug/l	14	46	50	5/16/01	8260B	CJR	1
2,2-Dichloropropane	< 24	ug/l	24	80	50	5/16/01	8260B	CJR	3 7
1,3-Dichloropropane	< 24	ug/l	24	80	50	5/16/01	8260B	CJR	1
Di-isopropyl ether	< 13	ug/l	13	44	50	5/16/01	8260B	CJR	1
EDB (1,2-Dibromoethane)	< 30	ug/l	30	100	50	5/16/01	8260B	CJR	1
Ethylbenzene	28	ug/l	6	21	50	5/16/01	8260B	CJR	1
Hexachlorobutadiene	< 29	ug/l	29	100	50	5/16/01	8260B	CJR	1
Isopropylbenzene	28	ug/l	7.5	25	50	5/16/01	8260B	CJR	1
p-Isopropyltoluene	22 "J"	ug/l	10	34	50	5/16/01	8260B	CJR	1
Methylene chloride	< 18	ug/l	18	60	50	5/16/01	8260B	CJR	1

U.S. Analytical Lab

J L HOSLER
TEMCO
PO BOX 856
CEDARBURG WI 53012

Project # NONE
Project Name EXFOLIATE SITE/ OAKFIELD
Invoice # E33221

Report Date *13-Jun-01*

Analyte	Result	Units	LOD	LOQ	Dil	Run Date	Method	Analyst	QC Code
Lab Code 5033221M						**Sample Type**	Water		
Sample ID MP-17						**Sample Date**	5/3/01		
MTBE	< 27	ug/l	27	90	50	5/16/01	8260B	CJR	1
Naphthalene	< 34	ug/l	34	120	50	5/16/01	8260B	CJR	1
n-Propylbenzene	59	ug/l	9	30	50	5/16/01	8260B	CJR	1
1,1,2,2-Tetrachloroethane	< 49	ug/l	49	170	50	5/16/01	8260B	CJR	1
Tetrachloroethene	< 13	ug/l	13	42	50	5/16/01	8260B	CJR	1
Toluene	< 11	ug/l	11	37	50	5/16/01	8260B	CJR	1
1,2,4-Trichlorobenzene	< 14	ug/l	14	46	50	5/16/01	8260B	CJR	1
1,2,3-Trichlorobenzene	< 23	ug/l	23	75	50	5/16/01	8260B	CJR	1
1,1,1-Trichloroethane	630	ug/l	15	48	50	5/16/01	8260B	CJR	1
1,1,2-Trichloroethane	< 28	ug/l	28	100	50	5/16/01	8260B	CJR	1
Trichloroethene	< 18	ug/l	18	60	50	5/16/01	8260B	CJR	1
Trichlorofluoromethane	< 12	ug/l	12	39	50	5/16/01	8260B	CJR	1
1,2,4-Trimethylbenzene	830	ug/l	12	40	50	5/16/01	8260B	CJR	1
1,3,5-Trimethylbenzene	220	ug/l	13	44	50	5/16/01	8260B	CJR	1
Vinyl Chloride	420	ug/l	12	39	50	5/16/01	8260B	CJR	1
m&p-Xylene	79 "J"	ug/l	26	85	50	5/16/01	8260B	CJR	1
o-Xylene	130	ug/l	11	36	50	5/16/01	8260B	CJR	1
Lab Code 5033221N						**Sample Type**	Water		
Sample ID TMW-9						**Sample Date**	5/3/01		
Organic									
VOC's									
Benzene	< 1300	ug/l	1300	4100	5000	5/16/01	8260B	CJR	1
Bromobenzene	< 1100	ug/l	1100	3600	5000	5/16/01	8260B	CJR	1
Bromodichloromethane	< 1100	ug/l	1100	3500	5000	5/16/01	8260B	CJR	1
tert-Butylbenzene	< 800	ug/l	800	2600	5000	5/16/01	8260B	CJR	1
sec-Butylbenzene	< 1100	ug/l	1100	3700	5000	5/16/01	8260B	CJR	1
n-Butylbenzene	< 1500	ug/l	1500	4800	5000	5/16/01	8260B	CJR	1
Carbon Tetrachloride	< 1700	ug/l	1700	5500	5000	5/16/01	8260B	CJR	1
Chlorobenzene	< 1100	ug/l	1100	3500	5000	5/16/01	8260B	CJR	1
Chloroethane	< 1200	ug/l	1200	4000	5000	5/16/01	8260B	CJR	1
Chloroform	< 1600	ug/l	1600	5500	5000	5/16/01	8260B	CJR	1
Chloromethane	< 1200	ug/l	1200	4000	5000	5/16/01	8260B	CJR	1
2-Chlorotoluene	< 1400	ug/l	1400	4700	5000	5/16/01	8260B	CJR	1
4-Chlorotoluene	< 1600	ug/l	1600	5000	5000	5/16/01	8260B	CJR	1
1,2-Dibromo-3-chloropropane	< 7500	ug/l	7500	25000	5000	5/16/01	8260B	CJR	2

U.S. Analytical Lab

J L HOSLER
TEMCO
PO BOX 856
CEDARBURG WI 53012

Project # NONE
Project Name EXFOLIATE SITE/ OAKFIELD
Invoice # E33221

Report Date *13-Jun-01*

Lab Code 5033221N **Sample Type** Water
Sample ID TMW-9 **Sample Date** 5/3/01

Analyte	Result	Units	LOD	LOQ	Dil	Run Date	Method	Analyst	QC Code
Dibromochloromethane	< 1300	ug/l	1300	4400	5000	5/16/01	8260B	CJR	1
1,4-Dichlorobenzene	< 1500	ug/l	1500	4900	5000	5/16/01	8260B	CJR	1
1,3-Dichlorobenzene	< 1300	ug/l	1300	4300	5000	5/16/01	8260B	CJR	1
1,2-Dichlorobenzene	< 1300	ug/l	1300	4200	5000	5/16/01	8260B	CJR	1
Dichlorodifluoromethane	< 1400	ug/l	1400	4400	5000	5/16/01	8260B	CJR	1
1,2-Dichloroethane	< 2000	ug/l	2000	6500	5000	5/16/01	8260B	CJR	1
1,1-Dichloroethane	< 1700	ug/l	1700	5500	5000	5/16/01	8260B	CJR	1
1,1-Dichloroethene	< 1800	ug/l	1800	6000	5000	5/16/01	8260B	CJR	1
cis-1,2-Dichloroethene	5400 "J"	ug/l	5000	18000	5000	5/16/01	8260B	CJR	1
trans-1,2-Dichloroethene	< 1200	ug/l	1200	3900	5000	5/16/01	8260B	CJR	1
1,2-Dichloropropane	< 1400	ug/l	1400	4600	5000	5/16/01	8260B	CJR	1
2,2-Dichloropropane	< 2400	ug/l	2400	8000	5000	5/16/01	8260B	CJR	3 7
1,3-Dichloropropane	< 2400	ug/l	2400	8000	5000	5/16/01	8260B	CJR	1
Di-isopropyl ether	< 1300	ug/l	1300	4400	5000	5/16/01	8260B	CJR	1
EDB (1,2-Dibromoethane)	< 3000	ug/l	3000	10000	5000	5/16/01	8260B	CJR	1
Ethylbenzene	< 600	ug/l	600	2100	5000	5/16/01	8260B	CJR	1
Hexachlorobutadiene	< 2900	ug/l	2900	10000	5000	5/16/01	8260B	CJR	1
Isopropylbenzene	< 750	ug/l	750	2500	5000	5/16/01	8260B	CJR	1
p-Isopropyltoluene	< 1000	ug/l	1000	3400	5000	5/16/01	8260B	CJR	1
Methylene chloride	< 1800	ug/l	1800	6000	5000	5/16/01	8260B	CJR	1
MTBE	< 2700	ug/l	2700	9000	5000	5/16/01	8260B	CJR	1
Naphthalene	< 3400	ug/l	3400	12000	5000	5/16/01	8260B	CJR	1
n-Propylbenzene	< 900	ug/l	900	3000	5000	5/16/01	8260B	CJR	1
1,1,2,2-Tetrachloroethane	< 4900	ug/l	4900	17000	5000	5/16/01	8260B	CJR	1
Tetrachloroethene	< 1300	ug/l	1300	4200	5000	5/16/01	8260B	CJR	1
Toluene	< 1100	ug/l	1100	3700	5000	5/16/01	8260B	CJR	1
1,2,4-Trichlorobenzene	< 1400	ug/l	1400	4600	5000	5/16/01	8260B	CJR	1
1,2,3-Trichlorobenzene	< 2300	ug/l	2300	7500	5000	5/16/01	8260B	CJR	1
1,1,1-Trichloroethane	< 1500	ug/l	1500	4800	5000	5/16/01	8260B	CJR	1
1,1,2-Trichloroethane	< 2800	ug/l	2800	10000	5000	5/16/01	8260B	CJR	1
Trichloroethene	360000	ug/l	1800	6000	5000	5/16/01	8260B	CJR	1
Trichlorofluoromethane	< 1200	ug/l	1200	3900	5000	5/16/01	8260B	CJR	1
1,2,4-Trimethylbenzene	< 1200	ug/l	1200	4000	5000	5/16/01	8260B	CJR	1
1,3,5-Trimethylbenzene	< 1300	ug/l	1300	4400	5000	5/16/01	8260B	CJR	1
Vinyl Chloride	< 1200	ug/l	1200	3900	5000	5/16/01	8260B	CJR	1
m&p-Xylene	< 2600	ug/l	2600	8500	5000	5/16/01	8260B	CJR	1
o-Xylene	< 1100	ug/l	1100	3600	5000	5/16/01	8260B	CJR	1

U.S. Analytical Lab

J L HOSLER
TEMCO
PO BOX 856
CEDARBURG WI 53012

Project # NONE
Project Name EXFOLIATE SITE/ OAKFIELD
Invoice # E33221

Report Date *13-Jun-01*

Analyte	Result	Units	LOD	LOQ	Dil	Run Date	Method	Analyst	QC Code

LOD Limit of Detection "J" Flag: Analyte detected between LOD and LOQ LOQ Limit of Quantitation

Code	*Comment*
1	All laboratory QC requirements were met for this sample.
2	The duplicate RPD failed to meet acceptable QC limits.
3	The spike recovery failed to meet acceptable QC limits.
4	The check standard failed to meet acceptable QC limits.
5	The blank failed to meet acceptable QC limits.
7	The LCS spike recovery failed to meet acceptable QC limits.

Authorized Signature

CHAIN OF CUSTODY RECORD

Rev. Date: 12-17-98

U.S. Analytical Lab
1090 Kennedy Ave. • Kimberly, WI 54136
(920) 735-8295 • FAX 920-739-1738 • 800-490-4902
LAB@USOIL.COM

Chain # N° 22351

Page 1 of 2

Lab I.D. # 5033221

Account No. : Quote No.:

Project #:

Sampler: (signature) J L Hosler

Sample Integrity - To be completed by receiving lab.
Method of Shipment : Courier Temp. of Temp. Blank. 4 °C On Ice: ✓
Cooler seal intact upon receipt: ✓ Yes ___ No Labcoded By:

Project (Name / Location): EXFOLIATE SITE / OAKFIELD

Reports To: J.L. HOSLER Invoice To: EXFOLIATE PROPERTIES LLC
Company TEMCO Company RANDY MUELLER
Address P.O. BOX 856 Address 201 MAIN STREET
City State Zip CEDARBURG WI 53012 City State Zip OAKFIELD, WI 53065
Phone Phone

Sample Handling Request
___ Rush Analysis
Date Required ___
✓ Normal Turn Around

Analysis Requested

Lab I.D.	Sample I.D.	Collection Date	Collection Time	No. of Containers Size and Type	Description*	Preservation	DRO (Mod/TPH)	GRO (Mod/TPH)	PVOC (EPA 8021)	BTEX (EPA 8021)	VOC (EPA 8021)	VOC (EPA 8260)	O&G (EPA 413.1)	PAH (EPA 8310)	Pb	Flash Point	SVOC - 8270	Other Analysis				PID/ FID
5033221A	MP-8	5/2		3 G VIALS / LTR	GW	HCl						✓					✓					
B	MP-9											✓					✓					
C	MP-15											✓										
d	TMW-1											✓										
	~~TMW-2~~																					
e	TMW-3											✓										
f	TMW-4											✓										
g	TMW-6											✓										
h	TMW-8											✓										

Department Use Only
Split Samples: Offered ? ___ Yes ___ No
Accepted? ___ Yes ___ No
Accepted By:

Comments/ Special Instructions *PLEASE SEND INVOICE TO TEMCO
*Specify groundwater "GW", Drinking Water "DW", Waste Water "WW", Soil "S", Air "A", etc.

J L Hosler 5/4/01

Department Use Optional for Soil Samples
Disposition of unused portion of sample
Lab Should:
___ Dispose ___ Retain for ___ days
___ Return ___ Other

Relinquished By: (sign)	Time	Date	Received By: (sign)	Time	Date
[illegible]	10:15	5-4-01	[illegible]	10:15	5-4-01
[illegible]	3:30	5-4-01			

Received in Laboratory By: Katherine Asman Time: 3:30 Date: 5-4-01

CHAIN OF CUSTODY RECORD

Rev. Date: 9-09-98

U.S. Analytical Lab
1090 Kennedy Ave. • Kimberly, WI 54136
(920) 735-8295 • FAX 920-739-1738 • 800-490-4902
LAB@USOIL.COM

Chain # No 13769

Page 2 of 2

Lab I.D. # 5033221

Account No. : Quote No.:

Project #:

Sampler: (signature)

Sample Integrity - To be completed by receiving lab.
Method of Shipment : Courier Temp. of Temp. Blank. 4 °C On Ice: ✓
Cooler seal intact upon receipt: ____ Yes ____ No Labcoded By: ____

Project (Name / Location):

Reports To: Invoice To:

Company Temco Company

Address Address

City State Zip City State Zip

Phone Phone

Sample Handling Request

___ Rush Analysis
Date Required ____
✓ Normal Turn Around

Analysis Requested

Lab I.D.	Sample I.D.	Collection Date	Collection Time	No. of Containers Size and Type	Description*	Preservation	DRO (Mod/TPH)	GRO (Mod/TPH)	PVOC (EPA 8020)	BTEX (EPA 8020)	VOC (EPA 8021)	VOC (EPA 8260)	O&G (EPA 413.1)	PAH (EPA 8310)	Pb	Flash Point	Other Analysis: SVOC-8270	Other Analysis: PCB				PID/ FID
5033221 B	TMW-12	5/3		3 G VIALS ~~HCL~~	GW	HCl						✓										
J	TMW-11	↓		↓ 2-1 LTR	↓	↓						✓					✓	✓				
K	TMW-7											✓										
L	TMW-10											✓										
M	MP-17											✓										
N	TMW-9											✓										

Department Use Only

Split Samples: Offered ? ____ Yes ____ No
Accepted? ____ Yes ____ No
Accepted By: ____

Comments/ Special Instructions
*Specify groundwater "GW", Drinking Water "DW", Waste Water "WW", Soil "S", Air "A", etc.

J Hosler 5/4/01

Department Use Optional for Soil Samples

Disposition of unused portion of sample
Lab Should:
____ Dispose ____ Retain for ___ days
____ Return ____ Other

Relinquished By: (sign)	Time	Date	Received By: (sign)	Time	Date
Guy Mueller	10:15	5-4-01	Geo Huss	10:15	5-4-01
Geo Huss	3:30	5-4-01			

Received in Laboratory By: Katherine Hamann Time: 5-4-01 Date: 3:30

U.S. Analytical Lab

J L HOSLER
TEMCO
PO BOX 856
CEDARBURG WI 53012

Project # NONE
Project Name EXFOLIATE
Invoice # E31721

Report Date *08-Jan-01*

Analyte	Result	Units	LOD	LOQ	Dil	Run Date	Method	Analyst	QC Code
Lab Code 5031721A						**Sample Type** Soil			
Sample ID SB-1 4-8						**Sample Date** 12/11/00			
Inorganic									
General									
Solids Percent	87.5	%			1	12/14/00	5021	JDB	1
Metals									
Aluminum	9180	mg/kg	44	144	20	12/14/00	6010B	JLA	1
Antimony	< 1.7	mg/kg	1.7	5.7	1	12/29/00	7041	REL	1 61
Arsenic	1.5 "J"	mg/kg	0.65	2.2	1	12/14/00	6010B	JLA	1
Barium	36	mg/kg	0.28	0.93	1	12/14/00	6010B	JLA	1
Beryllium	< 0.11	mg/kg	0.11	0.37	1	12/28/00	6010B	REL	1 61
Cadmium	< 1.2	mg/kg	1.2	4	1	12/14/00	6010B	JLA	1
Calcium	105000	mg/kg	640	2100	100	12/14/00	6010B	JLA	1
Chromium	12	mg/kg	0.55	1.8	1	12/14/00	6010B	JLA	1
Cobalt	12	mg/kg	2.5	8	1	12/15/00	6010B	JLA	1
Copper	21	mg/kg	1	3.3	1	12/14/00	6010B	JLA	1
Iron	17540	mg/kg	13.8	46	2	12/14/00	6010B	JLA	1
Lead	< 6	mg/kg	6	20	1	12/14/00	6010B	JLA	1
Magnesium	59430	mg/kg	510	1700	100	12/14/00	6010B	JLA	1
Manganese	419	mg/kg	4.25	14	5	12/15/00	6010B	JLA	1
Mercury	< 0.03	mg/kg	0.03	0.1	1	12/29/00	245.1	SJV	1
Nickel	15	mg/kg	0.99	3.3	1	12/14/00	6010B	JLA	1
Potassium	0.14	%	0.002	0.005	1	12/21/00	6010B	REL	1 61
Selenium	< 2.5	mg/kg	2.5	8.3	1	12/14/00	6010B	JLA	1
Silver	< 3	mg/kg	3	10	1	12/14/00	6010B	JLA	1
Sodium	381	mg/kg	4.9	16	1	12/15/00	6010B	JLA	1
Thallium	< 0.57	mg/kg	0.57	1.9	1	1/3/01	7841	REL	1 61
Vanadium	21	mg/kg	0.47	1.6	1	12/28/00	6010B	REL	1 61
Organic									
PCB's									
Aroclor 1016	< 32	ug/kg	32	110	10	12/19/00	8082	TJW	1
Aroclor 1221	< 32	ug/kg	32	110	10	12/19/00	8082	TJW	1
Aroclor 1232	< 32	ug/kg	32	110	10	12/19/00	8082	TJW	1
Aroclor 1242	< 32	ug/kg	32	110	10	12/19/00	8082	TJW	1
Aroclor 1248	< 32	ug/kg	32	110	10	12/19/00	8082	TJW	1
Aroclor 1254	520	ug/kg	32	110	10	12/19/00	8082	TJW	1
Aroclor 1260	< 32	ug/kg	32	110	10	12/19/00	8082	TJW	1
Semi Volatiles									

U.S. Analytical Lab

J L HOSLER
TEMCO
PO BOX 856
CEDARBURG WI 53012

Project # NONE
Project Name EXFOLIATE
Invoice # E31721

Report Date *08-Jan-01*

Analyte	Result	Units	LOD	LOQ	Dil	Run Date	Method	Analyst	QC Code
Lab Code 5031721A						**Sample Type**	Soil		
Sample ID SB-1 4-8						**Sample Date**	12/11/00		
2-Nitroaniline	< 60	ug/kg	60	200	1	12/19/00	8270C	DJM	1
Acenaphthene	< 40	ug/kg	40	130	1	12/19/00	8270C	DJM	1
Acenaphthylene	< 41	ug/kg	41	140	1	12/19/00	8270C	DJM	1
Anthracene	46 "J"	ug/kg	39	130	1	12/19/00	8270C	DJM	1
Benzoic acid	< 130	ug/kg	130	440	1	12/19/00	8270C	DJM	1
Benzo(a)anthracene	< 34	ug/kg	34	120	1	12/19/00	8270C	DJM	1
Benzo(a)pyrene	< 40	ug/kg	40	130	1	12/19/00	8270C	DJM	1
Benzo(b)fluoranthene	< 60	ug/kg	60	200	1	12/19/00	8270C	DJM	1
Benzo(g,h,i)perylene	< 80	ug/kg	80	270	1	12/19/00	8270C	DJM	1
Benzo(k)fluoranthene	< 91	ug/kg	91	300	1	12/19/00	8270C	DJM	1
Butyl benzyl phthalate	< 46	ug/kg	46	150	1	12/19/00	8270C	DJM	1
Bis(2-chloroethoxy)methane	< 43	ug/kg	43	140	1	12/19/00	8270C	DJM	1
Bis(2-chloroethyl)ether	< 36	ug/kg	36	120	1	12/19/00	8270C	DJM	1
Bis(2-chloroisopropyl)ether	< 37	ug/kg	37	120	1	12/19/00	8270C	DJM	1
Bis(2-ethylhexyl)phthalate	< 82	ug/kg	82	270	1	12/19/00	8270C	DJM	1
4-Bromophenylphenyl ether	< 47	ug/kg	47	160	1	12/19/00	8270C	DJM	1
Carbazole	< 51	ug/kg	51	170	1	12/19/00	8270C	DJM	1
4-Chloro-3-methylphenol	< 35	ug/kg	35	120	1	12/19/00	8270C	DJM	1
4-Chloroaniline	< 180	ug/kg	180	610	1	12/19/00	8270C	DJM	7
2-Chloronaphthalene	< 41	ug/kg	41	140	1	12/19/00	8270C	DJM	1
2-Chlorophenol	< 33	ug/kg	33	110	1	12/19/00	8270C	DJM	1
4-Chlorophenylphenyl ether	< 49	ug/kg	49	160	1	12/19/00	8270C	DJM	1
Chrysene	150	ug/kg	40	130	1	12/19/00	8270C	DJM	1
o-Cresol	< 57	ug/kg	57	190	1	12/19/00	8270C	DJM	1
m & p-Cresol	< 63	ug/kg	63	210	1	12/19/00	8270C	DJM	7
Dibenzofuran	< 40	ug/kg	40	130	1	12/19/00	8270C	DJM	1
Dibenzo(a,h)anthracene	< 80	ug/kg	80	270	1	12/19/00	8270C	DJM	1
1,4-Dichlorobenzene	< 38	ug/kg	38	130	1	12/19/00	8270C	DJM	1
1,3-Dichlorobenzene	< 33	ug/kg	33	110	1	12/19/00	8270C	DJM	1
1,2-Dichlorobenzene	< 34	ug/kg	34	110	1	12/19/00	8270C	DJM	1
3,3'-Dichlorobenzidine	< 260	ug/kg	260	870	1	12/19/00	8270C	DJM	7
2,4-Dichlorophenol	< 40	ug/kg	40	130	1	12/19/00	8270C	DJM	1
Diethyl phthalate	< 42	ug/kg	42	140	1	12/19/00	8270C	DJM	1
Dimethyl phthalate	< 45	ug/kg	45	150	1	12/19/00	8270C	DJM	1
2,4-Dimethylphenol	< 160	ug/kg	160	520	1	12/19/00	8270C	DJM	1
Di-n-butyl phthalate	< 130	ug/kg	130	420	1	12/19/00	8270C	DJM	2
2,4-Dinitrophenol	< 49	ug/kg	49	160	1	12/19/00	8270C	DJM	2 3 7

U.S. Analytical Lab

J L HOSLER
TEMCO
PO BOX 856
CEDARBURG WI 53012

Project # NONE
Project Name EXFOLIATE
Invoice # E31721

Report Date *08-Jan-01*

Analyte	Result	Units	LOD	LOQ	Dil	Run Date	Method	Analyst	QC Code
Lab Code 5031721A						**Sample Type**	Soil		
Sample ID SB-1 4-8						**Sample Date**	12/11/00		
2,6-Dinitrotoluene	< 45	ug/kg	45	150	1	12/19/00	8270C	DJM	1
2,4-Dinitrotoluene	< 45	ug/kg	45	150	1	12/19/00	8270C	DJM	1
Di-n-octyl phthalate	< 51	ug/kg	51	170	1	12/19/00	8270C	DJM	1
Fluoranthene	< 33	ug/kg	33	110	1	12/19/00	8270C	DJM	1
Fluorene	81 "J"	ug/kg	38	130	1	12/19/00	8270C	DJM	1
Hexachlorobenzene	< 43	ug/kg	43	140	1	12/19/00	8270C	DJM	1
Hexachlorobutadiene	< 33	ug/kg	33	110	1	12/19/00	8270C	DJM	1
Hexachlorocyclopentadiene	< 87	ug/kg	87	290	1	12/19/00	8270C	DJM	2 4
Hexachloroethane	< 32	ug/kg	32	110	1	12/19/00	8270C	DJM	1
Indeno(1,2,3-cd)pyrene	< 28	ug/kg	28	94	1	12/19/00	8270C	DJM	1
Isophorone	< 34	ug/kg	34	110	1	12/19/00	8270C	DJM	1
2-Methyl naphthalene	170 "J"	ug/kg	53	180	1	12/19/00	8270C	DJM	7
2-Methyl-4,6-dinitrophenol	< 37	ug/kg	37	120	1	12/19/00	8270C	DJM	2
Naphthalene	600	ug/kg	34	110	1	12/19/00	8270C	DJM	1
3-Nitroaniline	< 59	ug/kg	59	200	1	12/19/00	8270C	DJM	1
4-Nitroaniline	< 85	ug/kg	85	280	1	12/19/00	8270C	DJM	1
Nitrobenzene	< 46	ug/kg	46	150	1	12/19/00	8270C	DJM	1
2-Nitrophenol	< 48	ug/kg	48	160	1	12/19/00	8270C	DJM	1
4-Nitrophenol	< 34	ug/kg	34	110	1	12/19/00	8270C	DJM	2 4
n-Nitrosodi-n-propylamine	< 42	ug/kg	42	140	1	12/19/00	8270C	DJM	1
n-Nitrosodiphenylamine	< 43	ug/kg	43	140	1	12/19/00	8270C	DJM	1
Pentachlorophenol	91 "J"	ug/kg	34	110	1	12/19/00	8270C	DJM	1
Phenanthrene	400	ug/kg	47	160	1	12/19/00	8270C	DJM	1
Phenol	< 41	ug/kg	41	140	1	12/19/00	8270C	DJM	1
Pyrene	< 47	ug/kg	47	160	1	12/19/00	8270C	DJM	1
1,2,4-Trichlorobenzene	< 35	ug/kg	35	120	1	12/19/00	8270C	DJM	1
2,4,6-Trichlorophenol	< 35	ug/kg	35	120	1	12/19/00	8270C	DJM	1
2,4,5-Trichlorophenol	< 100	ug/kg	100	340	1	12/19/00	8270C	DJM	1
VOC's									
Benzene	< 130	ug/kg	34	120	5	12/20/00	8260B	CJR	1
Bromobenzene	< 130	ug/kg	70	240	5	12/20/00	8260B	CJR	1
Bromodichloromethane	< 130	ug/kg	29	100	5	12/20/00	8260B	CJR	1
tert-Butylbenzene	440	ug/kg	37	130	5	12/20/00	8260B	CJR	1
sec-Butylbenzene	2700	ug/kg	31	100	5	12/20/00	8260B	CJR	1
n-Butylbenzene	6100	ug/kg	35	120	5	12/20/00	8260B	CJR	1
Carbon Tetrachloride	< 130	ug/kg	49	170	5	12/20/00	8260B	CJR	1

U.S. Analytical Lab

J L HOSLER
TEMCO
PO BOX 856
CEDARBURG WI 53012

Project # NONE
Project Name EXFOLIATE
Invoice # E31721

Report Date *08-Jan-01*

Analyte	Result	Units	LOD	LOQ	Dil	Run Date	Method	Analyst	QC Code
Lab Code 5031721A						**Sample Type** Soil			
Sample ID SB-1 4-8						**Sample Date** 12/11/00			
Chlorobenzene	< 130	ug/kg	28	100	5	12/20/00	8260B	CJR	1
Chloroethane	< 130	ug/kg	50	170	5	12/20/00	8260B	CJR	1
Chloroform	< 130	ug/kg	21	70	5	12/20/00	8260B	CJR	1
Chloromethane	< 130	ug/kg	50	180	5	12/20/00	8260B	CJR	1
2-Chlorotoluene	< 130	ug/kg	33	110	5	12/20/00	8260B	CJR	1
4-Chlorotoluene	< 130	ug/kg	32	110	5	12/20/00	8260B	CJR	1
1,2-Dibromo-3-chloropropane	< 130	ug/kg	90	310	5	12/20/00	8260B	CJR	1
Dibromochloromethane	< 130	ug/kg	46	150	5	12/20/00	8260B	CJR	1
1,4-Dichlorobenzene	< 130	ug/kg	55	190	5	12/20/00	8260B	CJR	1
1,3-Dichlorobenzene	< 130	ug/kg	55	180	5	12/20/00	8260B	CJR	1
1,2-Dichlorobenzene	< 130	ug/kg	30	100	5	12/20/00	8260B	CJR	1
Dichlorodifluoromethane	< 130	ug/kg	48	160	5	12/20/00	8260B	CJR	1
1,2-Dichloroethane	< 130	ug/kg	19	65	5	12/20/00	8260B	CJR	1
1,1-Dichloroethane	< 130	ug/kg	42	140	5	12/20/00	8260B	CJR	1
1,1-Dichloroethene	< 130	ug/kg	44	150	5	12/20/00	8260B	CJR	1
cis-1,2-Dichloroethene	< 130	ug/kg	47	160	5	12/20/00	8260B	CJR	1
trans-1,2-Dichloroethene	< 130	ug/kg	44	150	5	12/20/00	8260B	CJR	1
1,2-Dichloropropane	< 130	ug/kg	44	150	5	12/20/00	8260B	CJR	1
2,2-Dichloropropane	< 130	ug/kg	49	170	5	12/20/00	8260B	CJR	1
1,3-Dichloropropane	< 130	ug/kg	41	140	5	12/20/00	8260B	CJR	1
Di-isopropyl ether	< 130	ug/kg	33	110	5	12/20/00	8260B	CJR	1
EDB (1,2-Dibromoethane)	< 130	ug/kg	30	100	5	12/20/00	8260B	CJR	1
Ethylbenzene	170	ug/kg	22	75	5	12/20/00	8260B	CJR	1
Hexachlorobutadiene	< 130	ug/kg	100	330	5	12/20/00	8260B	CJR	1
Isopropylbenzene	500	ug/kg	33	110	5	12/20/00	8260B	CJR	1
p-Isopropyltoluene	3600	ug/kg	22	75	5	12/20/00	8260B	CJR	1
Methylene chloride	< 130	ug/kg	45	150	5	12/20/00	8260B	CJR	1
MTBE	< 130	ug/kg	38	130	5	12/20/00	8260B	CJR	1
Naphthalene	1000	ug/kg	39	130	5	12/20/00	8260B	CJR	1
n-Propylbenzene	1800	ug/kg	41	140	5	12/20/00	8260B	CJR	1
1,1,2,2-Tetrachloroethane	< 130	ug/kg	26	85	5	12/20/00	8260B	CJR	1
Tetrachloroethene	< 130	ug/kg	33	110	5	12/20/00	8260B	CJR	1
Toluene	< 130	ug/kg	35	120	5	12/20/00	8260B	CJR	1
1,2,4-Trichlorobenzene	< 130	ug/kg	46	150	5	12/20/00	8260B	CJR	1
1,2,3-Trichlorobenzene	< 130	ug/kg	55	180	5	12/20/00	8260B	CJR	1
1,1,1-Trichloroethane	< 130	ug/kg	50	170	5	12/20/00	8260B	CJR	1
1,1,2-Trichloroethane	< 130	ug/kg	47	160	5	12/20/00	8260B	CJR	1

U.S. Analytical Lab

J L HOSLER
TEMCO
PO BOX 856
CEDARBURG WI 53012

Project # NONE
Project Name EXFOLIATE
Invoice # E31721

Report Date *08-Jan-01*

Analyte	Result	Units	LOD	LOQ	Dil	Run Date	Method	Analyst	QC Code
Lab Code 5031721A						**Sample Type** Soil			
Sample ID SB-1 4-8						**Sample Date** 12/11/00			
Trichloroethene	< 130	ug/kg	39	130	5	12/20/00	8260B	CJR	1
Trichlorofluoromethane	< 130	ug/kg	75	250	5	12/20/00	8260B	CJR	2 4
1,2,4-Trimethylbenzene	27000	ug/kg	33	110	5	12/20/00	8260B	CJR	1
1,3,5-Trimethylbenzene	10000	ug/kg	18	60	5	12/20/00	8260B	CJR	1
Vinyl Chloride	< 130	ug/kg	50	170	5	12/20/00	8260B	CJR	1
m&p-Xylene	< 250	ug/kg	47	160	5	12/20/00	8260B	CJR	1
o-Xylene	630	ug/kg	35	120	5	12/20/00	8260B	CJR	1
Lab Code 5031721B						**Sample Type** Soil			
Sample ID SB-1 16-20						**Sample Date** 12/11/00			
Inorganic									
General									
Solids Percent	89.1	%			1	12/14/00	5021	JDB	1
Organic									
PCB's									
Aroclor 1016	< 3.2	ug/kg	3.2	11	1	12/16/00	8082	TJW	1
Aroclor 1221	< 3.2	ug/kg	3.2	11	1	12/16/00	8082	TJW	1
Aroclor 1232	< 3.2	ug/kg	3.2	11	1	12/16/00	8082	TJW	1
Aroclor 1242	< 3.2	ug/kg	3.2	11	1	12/16/00	8082	TJW	1
Aroclor 1248	< 3.2	ug/kg	3.2	11	1	12/16/00	8082	TJW	1
Aroclor 1254	10.7 "J"	ug/kg	3.2	11	1	12/16/00	8082	TJW	1
Aroclor 1260	< 3.2	ug/kg	3.2	11	1	12/16/00	8082	TJW	1
Semi Volatiles									
2-Nitroaniline	< 60	ug/kg	60	200	1	12/19/00	8270C	DJM	1
Acenaphthene	< 40	ug/kg	40	130	1	12/19/00	8270C	DJM	1
Acenaphthylene	< 41	ug/kg	41	140	1	12/19/00	8270C	DJM	1
Anthracene	< 39	ug/kg	39	130	1	12/19/00	8270C	DJM	1
Benzoic acid	< 130	ug/kg	130	440	1	12/19/00	8270C	DJM	1
Benzo(a)anthracene	< 34	ug/kg	34	120	1	12/19/00	8270C	DJM	1
Benzo(a)pyrene	< 40	ug/kg	40	130	1	12/19/00	8270C	DJM	1
Benzo(b)fluoranthene	< 60	ug/kg	60	200	1	12/19/00	8270C	DJM	1
Benzo(g,h,i)perylene	< 80	ug/kg	80	270	1	12/19/00	8270C	DJM	1
Benzo(k)fluoranthene	< 91	ug/kg	91	300	1	12/19/00	8270C	DJM	1
Butyl benzyl phthalate	< 46	ug/kg	46	150	1	12/19/00	8270C	DJM	1
Bis(2-chloroethoxy)methane	< 43	ug/kg	43	140	1	12/19/00	8270C	DJM	1
Bis(2-chloroethyl)ether	< 36	ug/kg	36	120	1	12/19/00	8270C	DJM	1

U.S. Analytical Lab

J L HOSLER
TEMCO
PO BOX 856
CEDARBURG WI 53012

Project # NONE
Project Name EXFOLIATE
Invoice # E31721

Report Date *08-Jan-01*

Analyte	Result	Units	LOD	LOQ	Dil	Run Date	Method	Analyst	QC Code
Lab Code 5031721B						**Sample Type** Soil			
Sample ID SB-1 16-20						**Sample Date** 12/11/00			
Bis(2-chloroisopropyl)ether	< 37	ug/kg	37	120	1	12/19/00	8270C	DJM	1
Bis(2-ethylhexyl)phthalate	< 82	ug/kg	82	270	1	12/19/00	8270C	DJM	1
4-Bromophenylphenyl ether	< 47	ug/kg	47	160	1	12/19/00	8270C	DJM	1
Carbazole	< 51	ug/kg	51	170	1	12/19/00	8270C	DJM	1
4-Chloro-3-methylphenol	< 35	ug/kg	35	120	1	12/19/00	8270C	DJM	1
4-Chloroaniline	< 180	ug/kg	180	610	1	12/19/00	8270C	DJM	7
2-Chloronaphthalene	< 41	ug/kg	41	140	1	12/19/00	8270C	DJM	1
2-Chlorophenol	< 33	ug/kg	33	110	1	12/19/00	8270C	DJM	1
4-Chlorophenylphenyl ether	< 49	ug/kg	49	160	1	12/19/00	8270C	DJM	1
Chrysene	< 40	ug/kg	40	130	1	12/19/00	8270C	DJM	1
o-Cresol	< 57	ug/kg	57	190	1	12/19/00	8270C	DJM	1
m & p-Cresol	< 63	ug/kg	63	210	1	12/19/00	8270C	DJM	7
Dibenzofuran	< 40	ug/kg	40	130	1	12/19/00	8270C	DJM	1
Dibenzo(a,h)anthracene	< 80	ug/kg	80	270	1	12/19/00	8270C	DJM	1
1,4-Dichlorobenzene	< 38	ug/kg	38	130	1	12/19/00	8270C	DJM	1
1,3-Dichlorobenzene	< 33	ug/kg	33	110	1	12/19/00	8270C	DJM	1
1,2-Dichlorobenzene	< 34	ug/kg	34	110	1	12/19/00	8270C	DJM	1
3,3'-Dichlorobenzidine	< 260	ug/kg	260	870	1	12/19/00	8270C	DJM	7
2,4-Dichlorophenol	< 40	ug/kg	40	130	1	12/19/00	8270C	DJM	1
Diethyl phthalate	< 42	ug/kg	42	140	1	12/19/00	8270C	DJM	1
Dimethyl phthalate	< 45	ug/kg	45	150	1	12/19/00	8270C	DJM	1
2,4-Dimethylphenol	< 160	ug/kg	160	520	1	12/19/00	8270C	DJM	1
Di-n-butyl phthalate	< 130	ug/kg	130	420	1	12/19/00	8270C	DJM	2
2,4-Dinitrophenol	< 49	ug/kg	49	160	1	12/19/00	8270C	DJM	2 3 7
2,6-Dinitrotoluene	< 45	ug/kg	45	150	1	12/19/00	8270C	DJM	1
2,4-Dinitrotoluene	< 45	ug/kg	45	150	1	12/19/00	8270C	DJM	1
Di-n-octyl phthalate	< 51	ug/kg	51	170	1	12/19/00	8270C	DJM	1
Fluoranthene	< 33	ug/kg	33	110	1	12/19/00	8270C	DJM	1
Fluorene	< 38	ug/kg	38	130	1	12/19/00	8270C	DJM	1
Hexachlorobenzene	< 43	ug/kg	43	140	1	12/19/00	8270C	DJM	1
Hexachlorobutadiene	< 33	ug/kg	33	110	1	12/19/00	8270C	DJM	1
Hexachlorocyclopentadiene	< 87	ug/kg	87	290	1	12/19/00	8270C	DJM	2 4
Hexachloroethane	< 32	ug/kg	32	110	1	12/19/00	8270C	DJM	1
Indeno(1,2,3-cd)pyrene	< 28	ug/kg	28	94	1	12/19/00	8270C	DJM	1
Isophorone	< 34	ug/kg	34	110	1	12/19/00	8270C	DJM	1
2-Methyl naphthalene	< 53	ug/kg	53	180	1	12/19/00	8270C	DJM	7
2-Methyl-4,6-dinitrophenol	< 37	ug/kg	37	120	1	12/19/00	8270C	DJM	2

U.S. Analytical Lab

J L HOSLER
TEMCO
PO BOX 856
CEDARBURG WI 53012

Project # NONE
Project Name EXFOLIATE
Invoice # E31721

Report Date *08-Jan-01*

Analyte	Result	Units	LOD	LOQ	Dil	Run Date	Method	Analyst	QC Code
Lab Code 5031721B						**Sample Type** Soil			
Sample ID SB-1 16-20						**Sample Date** 12/11/00			
Naphthalene	< 34	ug/kg	34	110	1	12/19/00	8270C	DJM	1
3-Nitroaniline	< 59	ug/kg	59	200	1	12/19/00	8270C	DJM	1
4-Nitroaniline	< 85	ug/kg	85	280	1	12/19/00	8270C	DJM	1
Nitrobenzene	< 46	ug/kg	46	150	1	12/19/00	8270C	DJM	1
2-Nitrophenol	< 48	ug/kg	48	160	1	12/19/00	8270C	DJM	1
4-Nitrophenol	< 34	ug/kg	34	110	1	12/19/00	8270C	DJM	2 4
n-Nitrosodi-n-propylamine	< 42	ug/kg	42	140	1	12/19/00	8270C	DJM	1
n-Nitrosodiphenylamine	< 43	ug/kg	43	140	1	12/19/00	8270C	DJM	1
Pentachlorophenol	< 34	ug/kg	34	110	1	12/19/00	8270C	DJM	1
Phenanthrene	< 47	ug/kg	47	160	1	12/19/00	8270C	DJM	1
Phenol	< 41	ug/kg	41	140	1	12/19/00	8270C	DJM	1
Pyrene	< 47	ug/kg	47	160	1	12/19/00	8270C	DJM	1
1,2,4-Trichlorobenzene	< 35	ug/kg	35	120	1	12/19/00	8270C	DJM	1
2,4,6-Trichlorophenol	< 35	ug/kg	35	120	1	12/19/00	8270C	DJM	1
2,4,5-Trichlorophenol	< 100	ug/kg	100	340	1	12/19/00	8270C	DJM	1
VOC's									
Benzene	< 2500	ug/kg	680	2300	100	12/20/00	8260B	CJR	1
Bromobenzene	< 2500	ug/kg	1400	4800	100	12/20/00	8260B	CJR	1
Bromodichloromethane	< 2500	ug/kg	580	1900	100	12/20/00	8260B	CJR	1
tert-Butylbenzene	< 2500	ug/kg	740	2500	100	12/20/00	8260B	CJR	1
sec-Butylbenzene	< 2500	ug/kg	610	2000	100	12/20/00	8260B	CJR	1
n-Butylbenzene	< 2500	ug/kg	700	2300	100	12/20/00	8260B	CJR	1
Carbon Tetrachloride	< 2500	ug/kg	1000	3300	100	12/20/00	8260B	CJR	1
Chlorobenzene	< 2500	ug/kg	560	1900	100	12/20/00	8260B	CJR	1
Chloroethane	< 2500	ug/kg	1000	3400	100	12/20/00	8260B	CJR	1
Chloroform	< 2500	ug/kg	410	1400	100	12/20/00	8260B	CJR	1
Chloromethane	< 2500	ug/kg	1000	3500	100	12/20/00	8260B	CJR	1
2-Chlorotoluene	< 2500	ug/kg	650	2200	100	12/20/00	8260B	CJR	1
4-Chlorotoluene	< 2500	ug/kg	640	2100	100	12/20/00	8260B	CJR	1
1,2-Dibromo-3-chloropropane	< 2500	ug/kg	1800	6100	100	12/20/00	8260B	CJR	1
Dibromochloromethane	< 2500	ug/kg	910	3000	100	12/20/00	8260B	CJR	1
1,4-Dichlorobenzene	< 2500	ug/kg	1100	3800	100	12/20/00	8260B	CJR	1
1,3-Dichlorobenzene	< 2500	ug/kg	1100	3600	100	12/20/00	8260B	CJR	1
1,2-Dichlorobenzene	< 2500	ug/kg	600	2000	100	12/20/00	8260B	CJR	1
Dichlorodifluoromethane	< 2500	ug/kg	1000	3200	100	12/20/00	8260B	CJR	1
1,2-Dichloroethane	< 2500	ug/kg	380	1300	100	12/20/00	8260B	CJR	1

U.S. Analytical Lab

J L HOSLER
TEMCO
PO BOX 856
CEDARBURG WI 53012

Project # NONE
Project Name EXFOLIATE
Invoice # E31721

Report Date *08-Jan-01*

Analyte	Result	Units	LOD	LOQ	Dil	Run Date	Method	Analyst	QC Code
Lab Code 5031721B						**Sample Type**	Soil		
Sample ID SB-1 16-20						**Sample Date**	12/11/00		
1,1-Dichloroethane	< 2500	ug/kg	830	2800	100	12/20/00	8260B	CJR	1
1,1-Dichloroethene	< 2500	ug/kg	870	2900	100	12/20/00	8260B	CJR	1
cis-1,2-Dichloroethene	< 2500	ug/kg	930	3100	100	12/20/00	8260B	CJR	1
trans-1,2-Dichloroethene	< 2500	ug/kg	880	2900	100	12/20/00	8260B	CJR	1
1,2-Dichloropropane	< 2500	ug/kg	880	2900	100	12/20/00	8260B	CJR	1
2,2-Dichloropropane	< 2500	ug/kg	1000	3300	100	12/20/00	8260B	CJR	1
1,3-Dichloropropane	< 2500	ug/kg	820	2700	100	12/20/00	8260B	CJR	1
Di-isopropyl ether	< 2500	ug/kg	660	2200	100	12/20/00	8260B	CJR	1
EDB (1,2-Dibromoethane)	< 2500	ug/kg	600	2000	100	12/20/00	8260B	CJR	1
Ethylbenzene	< 2500	ug/kg	440	1500	100	12/20/00	8260B	CJR	1
Hexachlorobutadiene	< 2500	ug/kg	1900	6500	100	12/20/00	8260B	CJR	1
Isopropylbenzene	< 2500	ug/kg	660	2200	100	12/20/00	8260B	CJR	1
p-Isopropyltoluene	< 2500	ug/kg	440	1500	100	12/20/00	8260B	CJR	1
Methylene chloride	< 2500	ug/kg	900	3000	100	12/20/00	8260B	CJR	1
MTBE	< 2500	ug/kg	760	2500	100	12/20/00	8260B	CJR	1
Naphthalene	< 2500	ug/kg	770	2600	100	12/20/00	8260B	CJR	1
n-Propylbenzene	< 2500	ug/kg	820	2700	100	12/20/00	8260B	CJR	1
1,1,2,2-Tetrachloroethane	< 2500	ug/kg	520	1700	100	12/20/00	8260B	CJR	1
Tetrachloroethene	< 2500	ug/kg	660	2200	100	12/20/00	8260B	CJR	1
Toluene	< 2500	ug/kg	700	2300	100	12/20/00	8260B	CJR	1
1,2,4-Trichlorobenzene	< 2500	ug/kg	910	3000	100	12/20/00	8260B	CJR	1
1,2,3-Trichlorobenzene	< 2500	ug/kg	1100	3600	100	12/20/00	8260B	CJR	1
1,1,1-Trichloroethane	< 2500	ug/kg	1000	3300	100	12/20/00	8260B	CJR	1
1,1,2-Trichloroethane	< 2500	ug/kg	930	3100	100	12/20/00	8260B	CJR	1
Trichloroethene	240000	ug/kg	770	2600	100	12/20/00	8260B	CJR	1
Trichlorofluoromethane	< 2500	ug/kg	1500	5000	100	12/20/00	8260B	CJR	2 4
1,2,4-Trimethylbenzene	< 2500	ug/kg	660	2200	100	12/20/00	8260B	CJR	1
1,3,5-Trimethylbenzene	< 2500	ug/kg	360	1200	100	12/20/00	8260B	CJR	1
Vinyl Chloride	< 2500	ug/kg	1000	3400	100	12/20/00	8260B	CJR	1
m&p-Xylene	< 5000	ug/kg	930	3100	100	12/20/00	8260B	CJR	1
o-Xylene	< 2500	ug/kg	700	2300	100	12/20/00	8260B	CJR	1

U.S. Analytical Lab

J L HOSLER
TEMCO
PO BOX 856
CEDARBURG WI 53012

Project # NONE
Project Name EXFOLIATE
Invoice # E31721

Report Date *08-Jan-01*

Analyte	Result	Units	LOD	LOQ	Dil	Run Date	Method	Analyst	QC Code
Lab Code 5031721C						**Sample Type** Soil			
Sample ID SB-1 20-24						**Sample Date** 12/11/00			
Inorganic									
General									
Solids Percent	86.5	%			1	12/14/00	5021	JDB	1
Organic									
VOC's									
Benzene	< 250	ug/kg	68	230	10	12/20/00	8260B	CJR	1
Bromobenzene	< 250	ug/kg	140	480	10	12/20/00	8260B	CJR	1
Bromodichloromethane	< 250	ug/kg	58	190	10	12/20/00	8260B	CJR	1
tert-Butylbenzene	< 250	ug/kg	74	250	10	12/20/00	8260B	CJR	1
sec-Butylbenzene	< 250	ug/kg	61	200	10	12/20/00	8260B	CJR	1
n-Butylbenzene	< 250	ug/kg	70	230	10	12/20/00	8260B	CJR	1
Carbon Tetrachloride	< 250	ug/kg	100	330	10	12/20/00	8260B	CJR	1
Chlorobenzene	< 250	ug/kg	56	190	10	12/20/00	8260B	CJR	1
Chloroethane	< 250	ug/kg	100	340	10	12/20/00	8260B	CJR	1
Chloroform	< 250	ug/kg	41	140	10	12/20/00	8260B	CJR	1
Chloromethane	< 250	ug/kg	100	350	10	12/20/00	8260B	CJR	1
2-Chlorotoluene	< 250	ug/kg	65	220	10	12/20/00	8260B	CJR	1
4-Chlorotoluene	< 250	ug/kg	64	210	10	12/20/00	8260B	CJR	1
1,2-Dibromo-3-chloropropane	< 250	ug/kg	180	610	10	12/20/00	8260B	CJR	1
Dibromochloromethane	< 250	ug/kg	91	300	10	12/20/00	8260B	CJR	1
1,4-Dichlorobenzene	< 250	ug/kg	110	380	10	12/20/00	8260B	CJR	1
1,3-Dichlorobenzene	< 250	ug/kg	110	360	10	12/20/00	8260B	CJR	1
1,2-Dichlorobenzene	< 250	ug/kg	60	200	10	12/20/00	8260B	CJR	1
Dichlorodifluoromethane	< 250	ug/kg	100	320	10	12/20/00	8260B	CJR	1
1,2-Dichloroethane	< 250	ug/kg	38	130	10	12/20/00	8260B	CJR	1
1,1-Dichloroethane	< 250	ug/kg	83	280	10	12/20/00	8260B	CJR	1
1,1-Dichloroethene	< 250	ug/kg	87	290	10	12/20/00	8260B	CJR	1
cis-1,2-Dichloroethene	< 250	ug/kg	93	310	10	12/20/00	8260B	CJR	1
trans-1,2-Dichloroethene	< 250	ug/kg	88	290	10	12/20/00	8260B	CJR	1
1,2-Dichloropropane	< 250	ug/kg	88	290	10	12/20/00	8260B	CJR	1
2,2-Dichloropropane	< 250	ug/kg	100	330	10	12/20/00	8260B	CJR	1
1,3-Dichloropropane	< 250	ug/kg	82	270	10	12/20/00	8260B	CJR	1
Di-isopropyl ether	< 250	ug/kg	66	220	10	12/20/00	8260B	CJR	1
EDB (1,2-Dibromoethane)	< 250	ug/kg	60	200	10	12/20/00	8260B	CJR	1
Ethylbenzene	< 250	ug/kg	44	150	10	12/20/00	8260B	CJR	1
Hexachlorobutadiene	< 250	ug/kg	190	650	10	12/20/00	8260B	CJR	1

U.S. Analytical Lab

J L HOSLER
TEMCO
PO BOX 856
CEDARBURG WI 53012

Project # NONE
Project Name EXFOLIATE
Invoice # E31721

Report Date *08-Jan-01*

Analyte	Result	Units	LOD	LOQ	Dil	Run Date	Method	Analyst	QC Code
Lab Code 5031721C						**Sample Type**	Soil		
Sample ID SB-1 20-24						**Sample Date**	12/11/00		
Isopropylbenzene	< 250	ug/kg	66	220	10	12/20/00	8260B	CJR	1
p-Isopropyltoluene	< 250	ug/kg	44	150	10	12/20/00	8260B	CJR	1
Methylene chloride	< 250	ug/kg	90	300	10	12/20/00	8260B	CJR	1
MTBE	< 250	ug/kg	76	250	10	12/20/00	8260B	CJR	1
Naphthalene	< 250	ug/kg	77	260	10	12/20/00	8260B	CJR	1
n-Propylbenzene	< 250	ug/kg	82	270	10	12/20/00	8260B	CJR	1
1,1,2,2-Tetrachloroethane	< 250	ug/kg	52	170	10	12/20/00	8260B	CJR	1
Tetrachloroethene	< 250	ug/kg	66	220	10	12/20/00	8260B	CJR	1
Toluene	< 250	ug/kg	70	230	10	12/20/00	8260B	CJR	1
1,2,4-Trichlorobenzene	< 250	ug/kg	91	300	10	12/20/00	8260B	CJR	1
1,2,3-Trichlorobenzene	< 250	ug/kg	110	360	10	12/20/00	8260B	CJR	1
1,1,1-Trichloroethane	< 250	ug/kg	100	330	10	12/20/00	8260B	CJR	1
1,1,2-Trichloroethane	< 250	ug/kg	93	310	10	12/20/00	8260B	CJR	1
Trichloroethene	21000	ug/kg	77	260	10	12/20/00	8260B	CJR	1
Trichlorofluoromethane	< 250	ug/kg	150	500	10	12/20/00	8260B	CJR	2 4
1,2,4-Trimethylbenzene	< 250	ug/kg	66	220	10	12/20/00	8260B	CJR	1
1,3,5-Trimethylbenzene	< 250	ug/kg	36	120	10	12/20/00	8260B	CJR	1
Vinyl Chloride	< 250	ug/kg	100	340	10	12/20/00	8260B	CJR	1
m&p-Xylene	< 500	ug/kg	93	310	10	12/20/00	8260B	CJR	1
o-Xylene	< 250	ug/kg	70	230	10	12/20/00	8260B	CJR	1
Lab Code 5031721D						**Sample Type**	Soil		
Sample ID SB-2 4-8						**Sample Date**	12/11/00		
Inorganic									
General									
Solids Percent	92.2	%			1	12/14/00	5021	JDB	1
Organic									
VOC's									
Benzene	< 130	ug/kg	34	120	5	12/20/00	8260B	CJR	1
Bromobenzene	< 130	ug/kg	70	240	5	12/20/00	8260B	CJR	1
Bromodichloromethane	< 130	ug/kg	29	100	5	12/20/00	8260B	CJR	1
tert-Butylbenzene	310	ug/kg	37	130	5	12/20/00	8260B	CJR	1
sec-Butylbenzene	2500	ug/kg	31	100	5	12/20/00	8260B	CJR	1
n-Butylbenzene	5000	ug/kg	35	120	5	12/20/00	8260B	CJR	1
Carbon Tetrachloride	< 130	ug/kg	49	170	5	12/20/00	8260B	CJR	1
Chlorobenzene	< 130	ug/kg	28	100	5	12/20/00	8260B	CJR	1

U.S. Analytical Lab

J L HOSLER
TEMCO
PO BOX 856
CEDARBURG WI 53012

Project # NONE
Project Name EXFOLIATE
Invoice # E31721

Report Date *08-Jan-01*

Analyte	Result	Units	LOD	LOQ	Dil	Run Date	Method	Analyst	QC Code
Lab Code 5031721D						**Sample Type** Soil			
Sample ID SB-2 4-8						**Sample Date** 12/11/00			
Chloroethane	< 130	ug/kg	50	170	5	12/20/00	8260B	CJR	1
Chloroform	< 130	ug/kg	21	70	5	12/20/00	8260B	CJR	1
Chloromethane	< 130	ug/kg	50	180	5	12/20/00	8260B	CJR	1
2-Chlorotoluene	< 130	ug/kg	33	110	5	12/20/00	8260B	CJR	1
4-Chlorotoluene	< 130	ug/kg	32	110	5	12/20/00	8260B	CJR	1
1,2-Dibromo-3-chloropropane	< 130	ug/kg	90	310	5	12/20/00	8260B	CJR	1
Dibromochloromethane	< 130	ug/kg	46	150	5	12/20/00	8260B	CJR	1
1,4-Dichlorobenzene	< 130	ug/kg	55	190	5	12/20/00	8260B	CJR	1
1,3-Dichlorobenzene	< 130	ug/kg	55	180	5	12/20/00	8260B	CJR	1
1,2-Dichlorobenzene	< 130	ug/kg	30	100	5	12/20/00	8260B	CJR	1
Dichlorodifluoromethane	< 130	ug/kg	48	160	5	12/20/00	8260B	CJR	1
1,2-Dichloroethane	< 130	ug/kg	19	65	5	12/20/00	8260B	CJR	1
1,1-Dichloroethane	< 130	ug/kg	42	140	5	12/20/00	8260B	CJR	1
1,1-Dichloroethene	< 130	ug/kg	44	150	5	12/20/00	8260B	CJR	1
cis-1,2-Dichloroethene	< 130	ug/kg	47	160	5	12/20/00	8260B	CJR	1
trans-1,2-Dichloroethene	< 130	ug/kg	44	150	5	12/20/00	8260B	CJR	1
1,2-Dichloropropane	< 130	ug/kg	44	150	5	12/20/00	8260B	CJR	1
2,2-Dichloropropane	< 130	ug/kg	49	170	5	12/20/00	8260B	CJR	1
1,3-Dichloropropane	< 130	ug/kg	41	140	5	12/20/00	8260B	CJR	1
Di-isopropyl ether	< 130	ug/kg	33	110	5	12/20/00	8260B	CJR	1
EDB (1,2-Dibromoethane)	< 130	ug/kg	30	100	5	12/20/00	8260B	CJR	1
Ethylbenzene	280	ug/kg	22	75	5	12/20/00	8260B	CJR	1
Hexachlorobutadiene	< 130	ug/kg	100	330	5	12/20/00	8260B	CJR	1
Isopropylbenzene	630	ug/kg	33	110	5	12/20/00	8260B	CJR	1
p-Isopropyltoluene	3000	ug/kg	22	75	5	12/20/00	8260B	CJR	1
Methylene chloride	< 130	ug/kg	45	150	5	12/20/00	8260B	CJR	1
MTBE	< 130	ug/kg	38	130	5	12/20/00	8260B	CJR	1
Naphthalene	1200	ug/kg	39	130	5	12/20/00	8260B	CJR	1
n-Propylbenzene	2000	ug/kg	41	140	5	12/20/00	8260B	CJR	1
1,1,2,2-Tetrachloroethane	< 130	ug/kg	26	85	5	12/20/00	8260B	CJR	1
Tetrachloroethene	< 130	ug/kg	33	110	5	12/20/00	8260B	CJR	1
Toluene	< 130	ug/kg	35	120	5	12/20/00	8260B	CJR	1
1,2,4-Trichlorobenzene	< 130	ug/kg	46	150	5	12/20/00	8260B	CJR	1
1,2,3-Trichlorobenzene	< 130	ug/kg	55	180	5	12/20/00	8260B	CJR	1
1,1,1-Trichloroethane	< 130	ug/kg	50	170	5	12/20/00	8260B	CJR	1
1,1,2-Trichloroethane	< 130	ug/kg	47	160	5	12/20/00	8260B	CJR	1
Trichloroethene	1700	ug/kg	39	130	5	12/20/00	8260B	CJR	1

U.S. Analytical Lab

J L HOSLER
TEMCO
PO BOX 856
CEDARBURG WI 53012

Project # NONE
Project Name EXFOLIATE
Invoice # E31721

Report Date *08-Jan-01*

Analyte	Result	Units	LOD	LOQ	Dil	Run Date	Method	Analyst	QC Code
Lab Code 5031721D						**Sample Type** Soil			
Sample ID SB-2 4-8						**Sample Date** 12/11/00			
Trichlorofluoromethane	< 130	ug/kg	75	250	5	12/20/00	8260B	CJR	2 4
1,2,4-Trimethylbenzene	27000	ug/kg	33	110	5	12/20/00	8260B	CJR	1
1,3,5-Trimethylbenzene	7400	ug/kg	18	60	5	12/20/00	8260B	CJR	1
Vinyl Chloride	< 130	ug/kg	50	170	5	12/20/00	8260B	CJR	1
m&p-Xylene	1100	ug/kg	47	160	5	12/20/00	8260B	CJR	1
o-Xylene	370	ug/kg	35	120	5	12/20/00	8260B	CJR	1
Lab Code 5031721E						**Sample Type** Soil			
Sample ID SB2 12-16						**Sample Date** 12/11/00			
Inorganic									
General									
Solids Percent	93.3	%			1	12/14/00	5021	JDB	1
Organic									
VOC's									
Benzene	< 25	ug/kg	6.8	23	1	12/20/00	8260B	CJR	1
Bromobenzene	< 25	ug/kg	14	48	1	12/20/00	8260B	CJR	1
Bromodichloromethane	< 25	ug/kg	5.8	19	1	12/20/00	8260B	CJR	1
tert-Butylbenzene	< 25	ug/kg	7.4	25	1	12/20/00	8260B	CJR	1
sec-Butylbenzene	44	ug/kg	6.1	20	1	12/20/00	8260B	CJR	1
n-Butylbenzene	77	ug/kg	7	23	1	12/20/00	8260B	CJR	1
Carbon Tetrachloride	< 25	ug/kg	10	33	1	12/20/00	8260B	CJR	1
Chlorobenzene	< 25	ug/kg	5.6	19	1	12/20/00	8260B	CJR	1
Chloroethane	< 25	ug/kg	10	34	1	12/20/00	8260B	CJR	1
Chloroform	< 25	ug/kg	4.1	14	1	12/20/00	8260B	CJR	1
Chloromethane	< 25	ug/kg	10	35	1	12/20/00	8260B	CJR	1
2-Chlorotoluene	< 25	ug/kg	6.5	22	1	12/20/00	8260B	CJR	1
4-Chlorotoluene	< 25	ug/kg	6.4	21	1	12/20/00	8260B	CJR	1
1,2-Dibromo-3-chloropropane	< 25	ug/kg	18	61	1	12/20/00	8260B	CJR	1
Dibromochloromethane	< 25	ug/kg	9.1	30	1	12/20/00	8260B	CJR	1
1,4-Dichlorobenzene	< 25	ug/kg	11	38	1	12/20/00	8260B	CJR	1
1,3-Dichlorobenzene	< 25	ug/kg	11	36	1	12/20/00	8260B	CJR	1
1,2-Dichlorobenzene	< 25	ug/kg	6	20	1	12/20/00	8260B	CJR	1
Dichlorodifluoromethane	< 25	ug/kg	10	32	1	12/20/00	8260B	CJR	1
1,2-Dichloroethane	37	ug/kg	3.8	13	1	12/20/00	8260B	CJR	1
1,1-Dichloroethane	< 25	ug/kg	8.3	28	1	12/20/00	8260B	CJR	1
1,1-Dichloroethene	< 25	ug/kg	8.7	29	1	12/20/00	8260B	CJR	1

U.S. Analytical Lab

J L HOSLER
TEMCO
PO BOX 856
CEDARBURG WI 53012

Project # NONE
Project Name EXFOLIATE
Invoice # E31721

Report Date *08-Jan-01*

Analyte	Result	Units	LOD	LOQ	Dil	Run Date	Method	Analyst	QC Code
Lab Code 5031721E						**Sample Type**	Soil		
Sample ID SB2 12-16						**Sample Date**	12/11/00		
cis-1,2-Dichloroethene	< 25	ug/kg	9.3	31	1	12/20/00	8260B	CJR	1
trans-1,2-Dichloroethene	< 25	ug/kg	8.8	29	1	12/20/00	8260B	CJR	1
1,2-Dichloropropane	< 25	ug/kg	8.8	29	1	12/20/00	8260B	CJR	1
2,2-Dichloropropane	< 25	ug/kg	10	33	1	12/20/00	8260B	CJR	1
1,3-Dichloropropane	< 25	ug/kg	8.2	27	1	12/20/00	8260B	CJR	1
Di-isopropyl ether	< 25	ug/kg	6.6	22	1	12/20/00	8260B	CJR	1
EDB (1,2-Dibromoethane)	< 25	ug/kg	6	20	1	12/20/00	8260B	CJR	1
Ethylbenzene	< 25	ug/kg	4.4	15	1	12/20/00	8260B	CJR	1
Hexachlorobutadiene	< 25	ug/kg	19	65	1	12/20/00	8260B	CJR	1
Isopropylbenzene	< 25	ug/kg	6.6	22	1	12/20/00	8260B	CJR	1
p-Isopropyltoluene	55	ug/kg	4.4	15	1	12/20/00	8260B	CJR	1
Methylene chloride	< 25	ug/kg	9	30	1	12/20/00	8260B	CJR	1
MTBE	< 25	ug/kg	7.6	25	1	12/20/00	8260B	CJR	1
Naphthalene	140	ug/kg	7.7	26	1	12/20/00	8260B	CJR	1
n-Propylbenzene	34	ug/kg	8.2	27	1	12/20/00	8260B	CJR	1
1,1,2,2-Tetrachloroethane	160	ug/kg	5.2	17	1	12/20/00	8260B	CJR	1
Tetrachloroethene	< 25	ug/kg	6.6	22	1	12/20/00	8260B	CJR	1
Toluene	< 25	ug/kg	7	23	1	12/20/00	8260B	CJR	1
1,2,4-Trichlorobenzene	< 25	ug/kg	9.1	30	1	12/20/00	8260B	CJR	1
1,2,3-Trichlorobenzene	< 25	ug/kg	11	36	1	12/20/00	8260B	CJR	1
1,1,1-Trichloroethane	< 25	ug/kg	10	33	1	12/20/00	8260B	CJR	1
1,1,2-Trichloroethane	< 25	ug/kg	9.3	31	1	12/20/00	8260B	CJR	1
Trichloroethene	180	ug/kg	7.7	26	1	12/20/00	8260B	CJR	1
Trichlorofluoromethane	< 25	ug/kg	15	50	1	12/20/00	8260B	CJR	2 4
1,2,4-Trimethylbenzene	390	ug/kg	6.6	22	1	12/20/00	8260B	CJR	1
1,3,5-Trimethylbenzene	120	ug/kg	3.6	12	1	12/20/00	8260B	CJR	1
Vinyl Chloride	< 25	ug/kg	10	34	1	12/20/00	8260B	CJR	1
m&p-Xylene	< 50	ug/kg	9.3	31	1	12/20/00	8260B	CJR	1
o-Xylene	< 25	ug/kg	7	23	1	12/20/00	8260B	CJR	1
Lab Code 5031721F						**Sample Type**	Soil		
Sample ID SB3 8-12						**Sample Date**	12/11/00		
Inorganic									
General									
Solids Percent	88.3	%			1	12/14/00	5021	JDB	1
Organic									

U.S. Analytical Lab

J L HOSLER
TEMCO
PO BOX 856
CEDARBURG WI 53012

Project # NONE
Project Name EXFOLIATE
Invoice # E31721

Report Date *08-Jan-01*

Analyte	Result	Units	LOD	LOQ	Dil	Run Date	Method	Analyst	QC Code
Lab Code 5031721F						**Sample Type**	Soil		
Sample ID SB3 8-12						**Sample Date**	12/11/00		
VOC's									
Benzene	< 130	ug/kg	34	120	5	12/20/00	8260B	CJR	1
Bromobenzene	< 130	ug/kg	70	240	5	12/20/00	8260B	CJR	1
Bromodichloromethane	< 130	ug/kg	29	100	5	12/20/00	8260B	CJR	1
tert-Butylbenzene	< 130	ug/kg	37	130	5	12/20/00	8260B	CJR	1
sec-Butylbenzene	< 130	ug/kg	31	100	5	12/20/00	8260B	CJR	1
n-Butylbenzene	< 130	ug/kg	35	120	5	12/20/00	8260B	CJR	1
Carbon Tetrachloride	< 130	ug/kg	49	170	5	12/20/00	8260B	CJR	1
Chlorobenzene	< 130	ug/kg	28	100	5	12/20/00	8260B	CJR	1
Chloroethane	< 130	ug/kg	50	170	5	12/20/00	8260B	CJR	1
Chloroform	< 130	ug/kg	21	70	5	12/20/00	8260B	CJR	1
Chloromethane	< 130	ug/kg	50	180	5	12/20/00	8260B	CJR	1
2-Chlorotoluene	< 130	ug/kg	33	110	5	12/20/00	8260B	CJR	1
4-Chlorotoluene	< 130	ug/kg	32	110	5	12/20/00	8260B	CJR	1
1,2-Dibromo-3-chloropropane	< 130	ug/kg	90	310	5	12/20/00	8260B	CJR	1
Dibromochloromethane	< 130	ug/kg	46	150	5	12/20/00	8260B	CJR	1
1,4-Dichlorobenzene	< 130	ug/kg	55	190	5	12/20/00	8260B	CJR	1
1,3-Dichlorobenzene	< 130	ug/kg	55	180	5	12/20/00	8260B	CJR	1
1,2-Dichlorobenzene	< 130	ug/kg	30	100	5	12/20/00	8260B	CJR	1
Dichlorodifluoromethane	< 130	ug/kg	48	160	5	12/20/00	8260B	CJR	1
1,2-Dichloroethane	< 130	ug/kg	19	65	5	12/20/00	8260B	CJR	1
1,1-Dichloroethane	820	ug/kg	42	140	5	12/20/00	8260B	CJR	1
1,1-Dichloroethene	< 130	ug/kg	44	150	5	12/20/00	8260B	CJR	1
cis-1,2-Dichloroethene	4000	ug/kg	47	160	5	12/20/00	8260B	CJR	1
trans-1,2-Dichloroethene	< 130	ug/kg	44	150	5	12/20/00	8260B	CJR	1
1,2-Dichloropropane	< 130	ug/kg	44	150	5	12/20/00	8260B	CJR	1
2,2-Dichloropropane	< 130	ug/kg	49	170	5	12/20/00	8260B	CJR	1
1,3-Dichloropropane	< 130	ug/kg	41	140	5	12/20/00	8260B	CJR	1
Di-isopropyl ether	< 130	ug/kg	33	110	5	12/20/00	8260B	CJR	1
EDB (1,2-Dibromoethane)	< 130	ug/kg	30	100	5	12/20/00	8260B	CJR	1
Ethylbenzene	< 130	ug/kg	22	75	5	12/20/00	8260B	CJR	1
Hexachlorobutadiene	< 130	ug/kg	100	330	5	12/20/00	8260B	CJR	1
Isopropylbenzene	< 130	ug/kg	33	110	5	12/20/00	8260B	CJR	1
p-Isopropyltoluene	< 130	ug/kg	22	75	5	12/20/00	8260B	CJR	1
Methylene chloride	< 130	ug/kg	45	150	5	12/20/00	8260B	CJR	1
MTBE	< 130	ug/kg	38	130	5	12/20/00	8260B	CJR	1

U.S. Analytical Lab

J L HOSLER
TEMCO
PO BOX 856
CEDARBURG WI 53012

Project # NONE
Project Name EXFOLIATE
Invoice # E31721

Report Date *08-Jan-01*

Analyte	Result	Units	LOD	LOQ	Dil	Run Date	Method	Analyst	QC Code
Lab Code 5031721F						**Sample Type** Soil			
Sample ID SB3 8-12						**Sample Date** 12/11/00			
Naphthalene	< 130	ug/kg	39	130	5	12/20/00	8260B	CJR	1
n-Propylbenzene	< 130	ug/kg	41	140	5	12/20/00	8260B	CJR	1
1,1,2,2-Tetrachloroethane	< 130	ug/kg	26	85	5	12/20/00	8260B	CJR	1
Tetrachloroethene	< 130	ug/kg	33	110	5	12/20/00	8260B	CJR	1
Toluene	< 130	ug/kg	35	120	5	12/20/00	8260B	CJR	1
1,2,4-Trichlorobenzene	< 130	ug/kg	46	150	5	12/20/00	8260B	CJR	1
1,2,3-Trichlorobenzene	< 130	ug/kg	55	180	5	12/20/00	8260B	CJR	1
1,1,1-Trichloroethane	3100	ug/kg	50	170	5	12/20/00	8260B	CJR	1
1,1,2-Trichloroethane	< 130	ug/kg	47	160	5	12/20/00	8260B	CJR	1
Trichloroethene	31000	ug/kg	39	130	5	12/20/00	8260B	CJR	1
Trichlorofluoromethane	< 130	ug/kg	75	250	5	12/20/00	8260B	CJR	2 4
1,2,4-Trimethylbenzene	150	ug/kg	33	110	5	12/20/00	8260B	CJR	1
1,3,5-Trimethylbenzene	< 130	ug/kg	18	60	5	12/20/00	8260B	CJR	1
Vinyl Chloride	< 130	ug/kg	50	170	5	12/20/00	8260B	CJR	1
m&p-Xylene	< 250	ug/kg	47	160	5	12/20/00	8260B	CJR	1
o-Xylene	< 130	ug/kg	35	120	5	12/20/00	8260B	CJR	1
Lab Code 5031721G						**Sample Type** Soil			
Sample ID SB3 12-16						**Sample Date** 12/11/00			
Inorganic									
General									
Solids Percent	90.4	%			1	12/14/00	5021	JDB	1
Organic									
VOC's									
Benzene	< 25	ug/kg	6.8	23	1	12/16/00	8260B	CJR	1
Bromobenzene	< 25	ug/kg	14	48	1	12/16/00	8260B	CJR	1
Bromodichloromethane	< 25	ug/kg	5.8	19	1	12/16/00	8260B	CJR	1
tert-Butylbenzene	< 25	ug/kg	7.4	25	1	12/16/00	8260B	CJR	1
sec-Butylbenzene	59	ug/kg	6.1	20	1	12/16/00	8260B	CJR	1
n-Butylbenzene	120	ug/kg	7	23	1	12/16/00	8260B	CJR	3 7
Carbon Tetrachloride	< 25	ug/kg	10	33	1	12/16/00	8260B	CJR	1
Chlorobenzene	< 25	ug/kg	5.6	19	1	12/16/00	8260B	CJR	1
Chloroethane	< 25	ug/kg	10	34	1	12/16/00	8260B	CJR	1
Chloroform	< 25	ug/kg	4.1	14	1	12/16/00	8260B	CJR	1
Chloromethane	< 25	ug/kg	10	35	1	12/16/00	8260B	CJR	1
2-Chlorotoluene	< 25	ug/kg	6.5	22	1	12/16/00	8260B	CJR	1

U.S. Analytical Lab

J L HOSLER
TEMCO
PO BOX 856
CEDARBURG WI 53012

Project # NONE
Project Name EXFOLIATE
Invoice # E31721

Report Date *08-Jan-01*

Analyte	Result	Units	LOD	LOQ	Dil	Run Date	Method	Analyst	QC Code
Lab Code 5031721G						**Sample Type**	Soil		
Sample ID SB3 12-16						**Sample Date**	12/11/00		
4-Chlorotoluene	< 25	ug/kg	6.4	21	1	12/16/00	8260B	CJR	1
1,2-Dibromo-3-chloropropane	< 25	ug/kg	18	61	1	12/16/00	8260B	CJR	1
Dibromochloromethane	< 25	ug/kg	9.1	30	1	12/16/00	8260B	CJR	1
1,4-Dichlorobenzene	< 25	ug/kg	11	38	1	12/16/00	8260B	CJR	1
1,3-Dichlorobenzene	< 25	ug/kg	11	36	1	12/16/00	8260B	CJR	1
1,2-Dichlorobenzene	< 25	ug/kg	6	20	1	12/16/00	8260B	CJR	1
Dichlorodifluoromethane	< 25	ug/kg	10	32	1	12/16/00	8260B	CJR	1
1,2-Dichloroethane	< 25	ug/kg	3.8	13	1	12/16/00	8260B	CJR	1
1,1-Dichloroethane	< 25	ug/kg	8.3	28	1	12/16/00	8260B	CJR	1
1,1-Dichloroethene	< 25	ug/kg	8.7	29	1	12/16/00	8260B	CJR	1
cis-1,2-Dichloroethene	190	ug/kg	9.3	31	1	12/16/00	8260B	CJR	1
trans-1,2-Dichloroethene	< 25	ug/kg	8.8	29	1	12/16/00	8260B	CJR	1
1,2-Dichloropropane	< 25	ug/kg	8.8	29	1	12/16/00	8260B	CJR	1
2,2-Dichloropropane	< 25	ug/kg	10	33	1	12/16/00	8260B	CJR	1
1,3-Dichloropropane	< 25	ug/kg	8.2	27	1	12/16/00	8260B	CJR	1
Di-isopropyl ether	< 25	ug/kg	6.6	22	1	12/16/00	8260B	CJR	1
EDB (1,2-Dibromoethane)	< 25	ug/kg	6	20	1	12/16/00	8260B	CJR	1
Ethylbenzene	< 25	ug/kg	4.4	15	1	12/16/00	8260B	CJR	1
Hexachlorobutadiene	< 25	ug/kg	19	65	1	12/16/00	8260B	CJR	1
Isopropylbenzene	< 25	ug/kg	6.6	22	1	12/16/00	8260B	CJR	1
p-Isopropyltoluene	53	ug/kg	4.4	15	1	12/16/00	8260B	CJR	1
Methylene chloride	< 25	ug/kg	9	30	1	12/16/00	8260B	CJR	1
MTBE	< 25	ug/kg	7.6	25	1	12/16/00	8260B	CJR	1
Naphthalene	27	ug/kg	7.7	26	1	12/16/00	8260B	CJR	1
n-Propylbenzene	70	ug/kg	8.2	27	1	12/16/00	8260B	CJR	1
1,1,2,2-Tetrachloroethane	< 25	ug/kg	5.2	17	1	12/16/00	8260B	CJR	1
Tetrachloroethene	< 25	ug/kg	6.6	22	1	12/16/00	8260B	CJR	1
Toluene	< 25	ug/kg	7	23	1	12/16/00	8260B	CJR	1
1,2,4-Trichlorobenzene	< 25	ug/kg	9.1	30	1	12/16/00	8260B	CJR	1
1,2,3-Trichlorobenzene	< 25	ug/kg	11	36	1	12/16/00	8260B	CJR	1
1,1,1-Trichloroethane	< 25	ug/kg	10	33	1	12/16/00	8260B	CJR	1
1,1,2-Trichloroethane	< 25	ug/kg	9.3	31	1	12/16/00	8260B	CJR	1
Trichloroethene	1200	ug/kg	7.7	26	1	12/16/00	8260B	CJR	1
Trichlorofluoromethane	< 25	ug/kg	15	50	1	12/16/00	8260B	CJR	1
1,2,4-Trimethylbenzene	780	ug/kg	6.6	22	1	12/16/00	8260B	CJR	1
1,3,5-Trimethylbenzene	200	ug/kg	3.6	12	1	12/16/00	8260B	CJR	1
Vinyl Chloride	< 25	ug/kg	10	34	1	12/16/00	8260B	CJR	1

U.S. Analytical Lab

J L HOSLER
TEMCO
PO BOX 856
CEDARBURG WI 53012

Project # NONE
Project Name EXFOLIATE
Invoice # E31721

Report Date *08-Jan-01*

Analyte	Result	Units	LOD	LOQ	Dil	Run Date	Method	Analyst	QC Code
Lab Code 5031721G						**Sample Type** Soil			
Sample ID SB3 12-16						**Sample Date** 12/11/00			
m&p-Xylene	< 50	ug/kg	9.3	31	1	12/16/00	8260B	CJR	1
o-Xylene	29	ug/kg	7	23	1	12/16/00	8260B	CJR	1
Lab Code 5031721H						**Sample Type** Soil			
Sample ID SB4 16-20						**Sample Date** 12/11/00			
Inorganic									
General									
Solids Percent	90.6	%			1	12/14/00	5021	JDB	1
Organic									
VOC's									
Benzene	< 25	ug/kg	6.8	23	1	12/16/00	8260B	CJR	1
Bromobenzene	< 25	ug/kg	14	48	1	12/16/00	8260B	CJR	1
Bromodichloromethane	< 25	ug/kg	5.8	19	1	12/16/00	8260B	CJR	1
tert-Butylbenzene	< 25	ug/kg	7.4	25	1	12/16/00	8260B	CJR	1
sec-Butylbenzene	< 25	ug/kg	6.1	20	1	12/16/00	8260B	CJR	1
n-Butylbenzene	< 25	ug/kg	7	23	1	12/16/00	8260B	CJR	3 7
Carbon Tetrachloride	< 25	ug/kg	10	33	1	12/16/00	8260B	CJR	1
Chlorobenzene	< 25	ug/kg	5.6	19	1	12/16/00	8260B	CJR	1
Chloroethane	< 25	ug/kg	10	34	1	12/16/00	8260B	CJR	1
Chloroform	< 25	ug/kg	4.1	14	1	12/16/00	8260B	CJR	1
Chloromethane	< 25	ug/kg	10	35	1	12/16/00	8260B	CJR	1
2-Chlorotoluene	< 25	ug/kg	6.5	22	1	12/16/00	8260B	CJR	1
4-Chlorotoluene	< 25	ug/kg	6.4	21	1	12/16/00	8260B	CJR	1
1,2-Dibromo-3-chloropropane	< 25	ug/kg	18	61	1	12/16/00	8260B	CJR	1
Dibromochloromethane	< 25	ug/kg	9.1	30	1	12/16/00	8260B	CJR	1
1,4-Dichlorobenzene	< 25	ug/kg	11	38	1	12/16/00	8260B	CJR	1
1,3-Dichlorobenzene	< 25	ug/kg	11	36	1	12/16/00	8260B	CJR	1
1,2-Dichlorobenzene	< 25	ug/kg	6	20	1	12/16/00	8260B	CJR	1
Dichlorodifluoromethane	< 25	ug/kg	10	32	1	12/16/00	8260B	CJR	1
1,2-Dichloroethane	< 25	ug/kg	3.8	13	1	12/16/00	8260B	CJR	1
1,1-Dichloroethane	< 25	ug/kg	8.3	28	1	12/16/00	8260B	CJR	1
1,1-Dichloroethene	< 25	ug/kg	8.7	29	1	12/16/00	8260B	CJR	1
cis-1,2-Dichloroethene	< 25	ug/kg	9.3	31	1	12/16/00	8260B	CJR	1
trans-1,2-Dichloroethene	< 25	ug/kg	8.8	29	1	12/16/00	8260B	CJR	1
1,2-Dichloropropane	< 25	ug/kg	8.8	29	1	12/16/00	8260B	CJR	1
2,2-Dichloropropane	< 25	ug/kg	10	33	1	12/16/00	8260B	CJR	1

U.S. Analytical Lab

J L HOSLER
TEMCO
PO BOX 856
CEDARBURG WI 53012

Project # NONE
Project Name EXFOLIATE
Invoice # E31721

Report Date *08-Jan-01*

Analyte	Result	Units	LOD	LOQ	Dil	Run Date	Method	Analyst	QC Code
Lab Code 5031721H						**Sample Type** Soil			
Sample ID SB4 16-20						**Sample Date** 12/11/00			
1,3-Dichloropropane	< 25	ug/kg	8.2	27	1	12/16/00	8260B	CJR	1
Di-isopropyl ether	< 25	ug/kg	6.6	22	1	12/16/00	8260B	CJR	1
EDB (1,2-Dibromoethane)	< 25	ug/kg	6	20	1	12/16/00	8260B	CJR	1
Ethylbenzene	< 25	ug/kg	4.4	15	1	12/16/00	8260B	CJR	1
Hexachlorobutadiene	< 25	ug/kg	19	65	1	12/16/00	8260B	CJR	1
Isopropylbenzene	< 25	ug/kg	6.6	22	1	12/16/00	8260B	CJR	1
p-Isopropyltoluene	< 25	ug/kg	4.4	15	1	12/16/00	8260B	CJR	1
Methylene chloride	59	ug/kg	9	30	1	12/16/00	8260B	CJR	1
MTBE	< 25	ug/kg	7.6	25	1	12/16/00	8260B	CJR	1
Naphthalene	< 25	ug/kg	7.7	26	1	12/16/00	8260B	CJR	1
n-Propylbenzene	< 25	ug/kg	8.2	27	1	12/16/00	8260B	CJR	1
1,1,2,2-Tetrachloroethane	< 25	ug/kg	5.2	17	1	12/16/00	8260B	CJR	1
Tetrachloroethene	< 25	ug/kg	6.6	22	1	12/16/00	8260B	CJR	1
Toluene	< 25	ug/kg	7	23	1	12/16/00	8260B	CJR	1
1,2,4-Trichlorobenzene	< 25	ug/kg	9.1	30	1	12/16/00	8260B	CJR	1
1,2,3-Trichlorobenzene	< 25	ug/kg	11	36	1	12/16/00	8260B	CJR	1
1,1,1-Trichloroethane	< 25	ug/kg	10	33	1	12/16/00	8260B	CJR	1
1,1,2-Trichloroethane	< 25	ug/kg	9.3	31	1	12/16/00	8260B	CJR	1
Trichloroethene	200	ug/kg	7.7	26	1	12/16/00	8260B	CJR	1
Trichlorofluoromethane	< 25	ug/kg	15	50	1	12/16/00	8260B	CJR	1
1,2,4-Trimethylbenzene	< 25	ug/kg	6.6	22	1	12/16/00	8260B	CJR	1
1,3,5-Trimethylbenzene	< 25	ug/kg	3.6	12	1	12/16/00	8260B	CJR	1
Vinyl Chloride	< 25	ug/kg	10	34	1	12/16/00	8260B	CJR	1
m&p-Xylene	< 50	ug/kg	9.3	31	1	12/16/00	8260B	CJR	1
o-Xylene	< 25	ug/kg	7	23	1	12/16/00	8260B	CJR	1
Lab Code 5031721I						**Sample Type** Soil			
Sample ID SB5 8-11						**Sample Date** 12/11/00			
Inorganic									
General									
Solids Percent	90.6	%			1	12/14/00	5021	JDB	1
Organic									
VOC's									
Benzene	< 25	ug/kg	6.8	23	1	12/16/00	8260B	CJR	1
Bromobenzene	< 25	ug/kg	14	48	1	12/16/00	8260B	CJR	1
Bromodichloromethane	< 25	ug/kg	5.8	19	1	12/16/00	8260B	CJR	1

U.S. Analytical Lab

J L HOSLER
TEMCO
PO BOX 856
CEDARBURG WI 53012

Project # NONE
Project Name EXFOLIATE
Invoice # E31721

Report Date *08-Jan-01*

Analyte	Result	Units	LOD	LOQ	Dil	Run Date	Method	Analyst	QC Code
Lab Code 5031721I						**Sample Type** Soil			
Sample ID SB5 8-11						**Sample Date** 12/11/00			
tert-Butylbenzene	< 25	ug/kg	7.4	25	1	12/16/00	8260B	CJR	1
sec-Butylbenzene	< 25	ug/kg	6.1	20	1	12/16/00	8260B	CJR	1
n-Butylbenzene	< 25	ug/kg	7	23	1	12/16/00	8260B	CJR	3 7
Carbon Tetrachloride	< 25	ug/kg	10	33	1	12/16/00	8260B	CJR	1
Chlorobenzene	< 25	ug/kg	5.6	19	1	12/16/00	8260B	CJR	1
Chloroethane	< 25	ug/kg	10	34	1	12/16/00	8260B	CJR	1
Chloroform	< 25	ug/kg	4.1	14	1	12/16/00	8260B	CJR	1
Chloromethane	< 25	ug/kg	10	35	1	12/16/00	8260B	CJR	1
2-Chlorotoluene	< 25	ug/kg	6.5	22	1	12/16/00	8260B	CJR	1
4-Chlorotoluene	< 25	ug/kg	6.4	21	1	12/16/00	8260B	CJR	1
1,2-Dibromo-3-chloropropane	< 25	ug/kg	18	61	1	12/16/00	8260B	CJR	1
Dibromochloromethane	< 25	ug/kg	9.1	30	1	12/16/00	8260B	CJR	1
1,4-Dichlorobenzene	< 25	ug/kg	11	38	1	12/16/00	8260B	CJR	1
1,3-Dichlorobenzene	< 25	ug/kg	11	36	1	12/16/00	8260B	CJR	1
1,2-Dichlorobenzene	< 25	ug/kg	6	20	1	12/16/00	8260B	CJR	1
Dichlorodifluoromethane	< 25	ug/kg	10	32	1	12/16/00	8260B	CJR	1
1,2-Dichloroethane	< 25	ug/kg	3.8	13	1	12/16/00	8260B	CJR	1
1,1-Dichloroethane	< 25	ug/kg	8.3	28	1	12/16/00	8260B	CJR	1
1,1-Dichloroethene	< 25	ug/kg	8.7	29	1	12/16/00	8260B	CJR	1
cis-1,2-Dichloroethene	< 25	ug/kg	9.3	31	1	12/16/00	8260B	CJR	1
trans-1,2-Dichloroethene	< 25	ug/kg	8.8	29	1	12/16/00	8260B	CJR	1
1,2-Dichloropropane	< 25	ug/kg	8.8	29	1	12/16/00	8260B	CJR	1
2,2-Dichloropropane	< 25	ug/kg	10	33	1	12/16/00	8260B	CJR	1
1,3-Dichloropropane	< 25	ug/kg	8.2	27	1	12/16/00	8260B	CJR	1
Di-isopropyl ether	< 25	ug/kg	6.6	22	1	12/16/00	8260B	CJR	1
EDB (1,2-Dibromoethane)	< 25	ug/kg	6	20	1	12/16/00	8260B	CJR	1
Ethylbenzene	< 25	ug/kg	4.4	15	1	12/16/00	8260B	CJR	1
Hexachlorobutadiene	< 25	ug/kg	19	65	1	12/16/00	8260B	CJR	1
Isopropylbenzene	< 25	ug/kg	6.6	22	1	12/16/00	8260B	CJR	1
p-Isopropyltoluene	< 25	ug/kg	4.4	15	1	12/16/00	8260B	CJR	1
Methylene chloride	53	ug/kg	9	30	1	12/16/00	8260B	CJR	1
MTBE	< 25	ug/kg	7.6	25	1	12/16/00	8260B	CJR	1
Naphthalene	< 25	ug/kg	7.7	26	1	12/16/00	8260B	CJR	1
n-Propylbenzene	< 25	ug/kg	8.2	27	1	12/16/00	8260B	CJR	1
1,1,2,2-Tetrachloroethane	< 25	ug/kg	5.2	17	1	12/16/00	8260B	CJR	1
Tetrachloroethene	< 25	ug/kg	6.6	22	1	12/16/00	8260B	CJR	1
Toluene	< 25	ug/kg	7	23	1	12/16/00	8260B	CJR	1

U.S. Analytical Lab

J L HOSLER
TEMCO
PO BOX 856
CEDARBURG WI 53012

Project # NONE
Project Name EXFOLIATE
Invoice # E31721

Report Date *08-Jan-01*

Analyte	Result	Units	LOD	LOQ	Dil	Run Date	Method	Analyst	QC Code
Lab Code 5031721I						**Sample Type**	Soil		
Sample ID SB5 8-11						**Sample Date**	12/11/00		
1,2,4-Trichlorobenzene	< 25	ug/kg	9.1	30	1	12/16/00	8260B	CJR	1
1,2,3-Trichlorobenzene	< 25	ug/kg	11	36	1	12/16/00	8260B	CJR	1
1,1,1-Trichloroethane	< 25	ug/kg	10	33	1	12/16/00	8260B	CJR	1
1,1,2-Trichloroethane	< 25	ug/kg	9.3	31	1	12/16/00	8260B	CJR	1
Trichloroethene	200	ug/kg	7.7	26	1	12/16/00	8260B	CJR	1
Trichlorofluoromethane	< 25	ug/kg	15	50	1	12/16/00	8260B	CJR	1
1,2,4-Trimethylbenzene	< 25	ug/kg	6.6	22	1	12/16/00	8260B	CJR	1
1,3,5-Trimethylbenzene	< 25	ug/kg	3.6	12	1	12/16/00	8260B	CJR	1
Vinyl Chloride	< 25	ug/kg	10	34	1	12/16/00	8260B	CJR	1
m&p-Xylene	< 50	ug/kg	9.3	31	1	12/16/00	8260B	CJR	1
o-Xylene	< 25	ug/kg	7	23	1	12/16/00	8260B	CJR	1

LOD Limit of Detection "J" Flag: Analyte detected between LOD and LOQ LOQ Limit of Quantitation

Code	*Comment*
1	All laboratory QC requirements were met for this sample.
2	The duplicate RPD failed to meet acceptable QC limits.
3	The spike recovery failed to meet acceptable QC limits.
4	The check standard failed to meet acceptable QC limits.
7	The LCS spike recovery failed to meet acceptable QC limits.
61	Analysis performed by sub contract lab.

Authorized Signature Katherine A Brahmstedt

U.S. Analytical Lab

J L HOSLER
TEMCO
PO BOX 856
CEDARBURG WI 53012

Project # NONE
Project Name EXFOLIATE SITE
Invoice # E31724

Report Date *21-Dec-00*

Analyte	Result	Units	LOD	LOQ	Dil	Run Date	Method	Analyst	QC Code
Lab Code 5031724A						**Sample Type** Soil			
Sample ID SB6 4-8						**Sample Date** 12/12/00			
Inorganic									
General									
Solids Percent	88.4	%			1	12/14/00	5021	JDB	1
Organic									
VOC's									
Benzene	< 250	ug/kg	68	230	10	12/20/00	8260B	CJR	1
Bromobenzene	< 250	ug/kg	140	480	10	12/20/00	8260B	CJR	1
Bromodichloromethane	< 250	ug/kg	58	190	10	12/20/00	8260B	CJR	1
tert-Butylbenzene	910	ug/kg	74	250	10	12/20/00	8260B	CJR	1
sec-Butylbenzene	2400	ug/kg	61	200	10	12/20/00	8260B	CJR	1
n-Butylbenzene	4700	ug/kg	70	230	10	12/20/00	8260B	CJR	1
Carbon Tetrachloride	< 250	ug/kg	100	330	10	12/20/00	8260B	CJR	1
Chlorobenzene	< 250	ug/kg	56	190	10	12/20/00	8260B	CJR	1
Chloroethane	< 250	ug/kg	100	340	10	12/20/00	8260B	CJR	1
Chloroform	< 250	ug/kg	41	140	10	12/20/00	8260B	CJR	1
Chloromethane	< 250	ug/kg	100	350	10	12/20/00	8260B	CJR	1
2-Chlorotoluene	< 250	ug/kg	65	220	10	12/20/00	8260B	CJR	1
4-Chlorotoluene	< 250	ug/kg	64	210	10	12/20/00	8260B	CJR	1
1,2-Dibromo-3-chloropropane	< 250	ug/kg	180	610	10	12/20/00	8260B	CJR	1
Dibromochloromethane	< 250	ug/kg	91	300	10	12/20/00	8260B	CJR	1
1,4-Dichlorobenzene	< 250	ug/kg	110	380	10	12/20/00	8260B	CJR	1
1,3-Dichlorobenzene	< 250	ug/kg	110	360	10	12/20/00	8260B	CJR	1
1,2-Dichlorobenzene	< 250	ug/kg	60	200	10	12/20/00	8260B	CJR	1
Dichlorodifluoromethane	< 250	ug/kg	100	320	10	12/20/00	8260B	CJR	1
1,2-Dichloroethane	< 250	ug/kg	38	130	10	12/20/00	8260B	CJR	1
1,1-Dichloroethane	< 250	ug/kg	83	280	10	12/20/00	8260B	CJR	1
1,1-Dichloroethene	< 250	ug/kg	87	290	10	12/20/00	8260B	CJR	1
cis-1,2-Dichloroethene	1800	ug/kg	93	310	10	12/20/00	8260B	CJR	1
trans-1,2-Dichloroethene	< 250	ug/kg	88	290	10	12/20/00	8260B	CJR	1
1,2-Dichloropropane	< 250	ug/kg	88	290	10	12/20/00	8260B	CJR	1
2,2-Dichloropropane	< 250	ug/kg	100	330	10	12/20/00	8260B	CJR	1
1,3-Dichloropropane	< 250	ug/kg	82	270	10	12/20/00	8260B	CJR	1
Di-isopropyl ether	< 250	ug/kg	66	220	10	12/20/00	8260B	CJR	1
EDB (1,2-Dibromoethane)	< 250	ug/kg	60	200	10	12/20/00	8260B	CJR	1
Ethylbenzene	530	ug/kg	44	150	10	12/20/00	8260B	CJR	1
Hexachlorobutadiene	< 250	ug/kg	190	650	10	12/20/00	8260B	CJR	1

U.S. Analytical Lab

J L HOSLER
TEMCO
PO BOX 856
CEDARBURG WI 53012

Project # NONE
Project Name EXFOLIATE SITE
Invoice # E31724

Report Date *21-Dec-00*

Analyte	Result	Units	LOD	LOQ	Dil	Run Date	Method	Analyst	QC Code
Lab Code 5031724A						**Sample Type** Soil			
Sample ID SB6 4-8						**Sample Date** 12/12/00			
Isopropylbenzene	1000	ug/kg	66	220	10	12/20/00	8260B	CJR	1
p-Isopropyltoluene	3200	ug/kg	44	150	10	12/20/00	8260B	CJR	1
Methylene chloride	< 250	ug/kg	90	300	10	12/20/00	8260B	CJR	1
MTBE	< 250	ug/kg	76	250	10	12/20/00	8260B	CJR	1
Naphthalene	2000	ug/kg	77	260	10	12/20/00	8260B	CJR	1
n-Propylbenzene	2800	ug/kg	82	270	10	12/20/00	8260B	CJR	1
1,1,2,2-Tetrachloroethane	6300	ug/kg	52	170	10	12/20/00	8260B	CJR	1
Tetrachloroethene	< 250	ug/kg	66	220	10	12/20/00	8260B	CJR	1
Toluene	< 250	ug/kg	70	230	10	12/20/00	8260B	CJR	1
1,2,4-Trichlorobenzene	< 250	ug/kg	91	300	10	12/20/00	8260B	CJR	1
1,2,3-Trichlorobenzene	< 250	ug/kg	110	360	10	12/20/00	8260B	CJR	1
1,1,1-Trichloroethane	< 250	ug/kg	100	330	10	12/20/00	8260B	CJR	1
1,1,2-Trichloroethane	< 250	ug/kg	93	310	10	12/20/00	8260B	CJR	1
Trichloroethene	13000	ug/kg	77	260	10	12/20/00	8260B	CJR	1
Trichlorofluoromethane	< 250	ug/kg	150	500	10	12/20/00	8260B	CJR	2 4
1,2,4-Trimethylbenzene	31000	ug/kg	66	220	10	12/20/00	8260B	CJR	1
1,3,5-Trimethylbenzene	13000	ug/kg	36	120	10	12/20/00	8260B	CJR	1
Vinyl Chloride	310 "J"	ug/kg	100	340	10	12/20/00	8260B	CJR	1
m&p-Xylene	2600	ug/kg	93	310	10	12/20/00	8260B	CJR	1
o-Xylene	1300	ug/kg	70	230	10	12/20/00	8260B	CJR	1
Lab Code 5031724B						**Sample Type** Soil			
Sample ID SB7 8-12						**Sample Date** 12/12/00			
Inorganic									
General									
Solids Percent	84.1	%			1	12/14/00	5021	JDB	1
Organic									
PCB's									
Aroclor 1016	< 3.2	ug/kg	3.2	11	1	12/16/00	8082	TJW	1
Aroclor 1221	< 3.2	ug/kg	3.2	11	1	12/16/00	8082	TJW	1
Aroclor 1232	< 3.2	ug/kg	3.2	11	1	12/16/00	8082	TJW	1
Aroclor 1242	< 3.2	ug/kg	3.2	11	1	12/16/00	8082	TJW	1
Aroclor 1248	< 3.2	ug/kg	3.2	11	1	12/16/00	8082	TJW	1
Aroclor 1254	160	ug/kg	3.2	11	1	12/16/00	8082	TJW	1
Aroclor 1260	< 3.2	ug/kg	3.2	11	1	12/16/00	8082	TJW	1
Semi Volatiles									

U.S. Analytical Lab

J L HOSLER
TEMCO
PO BOX 856
CEDARBURG WI 53012

Project # NONE
Project Name EXFOLIATE SITE
Invoice # E31724

Report Date *21-Dec-00*

Analyte	Result	Units	LOD	LOQ	Dil	Run Date	Method	Analyst	QC Code
Lab Code 5031724B						**Sample Type**	Soil		
Sample ID SB7 8-12						**Sample Date**	12/12/00		
2-Nitroaniline	< 60	ug/kg	60	200	1	12/19/00	8270C	DJM	1
Acenaphthene	< 40	ug/kg	40	130	1	12/19/00	8270C	DJM	1
Acenaphthylene	< 41	ug/kg	41	140	1	12/19/00	8270C	DJM	1
Anthracene	< 39	ug/kg	39	130	1	12/19/00	8270C	DJM	1
Benzoic acid	< 130	ug/kg	130	440	1	12/19/00	8270C	DJM	1
Benzo(a)anthracene	< 34	ug/kg	34	120	1	12/19/00	8270C	DJM	1
Benzo(a)pyrene	< 40	ug/kg	40	130	1	12/19/00	8270C	DJM	1
Benzo(b)fluoranthene	< 60	ug/kg	60	200	1	12/19/00	8270C	DJM	1
Benzo(g,h,i)perylene	< 80	ug/kg	80	270	1	12/19/00	8270C	DJM	1
Benzo(k)fluoranthene	< 91	ug/kg	91	300	1	12/19/00	8270C	DJM	1
Butyl benzyl phthalate	< 46	ug/kg	46	150	1	12/19/00	8270C	DJM	1
Bis(2-chloroethoxy)methane	< 43	ug/kg	43	140	1	12/19/00	8270C	DJM	1
Bis(2-chloroethyl)ether	< 36	ug/kg	36	120	1	12/19/00	8270C	DJM	1
Bis(2-chloroisopropyl)ether	< 37	ug/kg	37	120	1	12/19/00	8270C	DJM	1
Bis(2-ethylhexyl)phthalate	< 82	ug/kg	82	270	1	12/19/00	8270C	DJM	1
4-Bromophenylphenyl ether	< 47	ug/kg	47	160	1	12/19/00	8270C	DJM	1
Carbazole	< 51	ug/kg	51	170	1	12/19/00	8270C	DJM	1
4-Chloro-3-methylphenol	< 35	ug/kg	35	120	1	12/19/00	8270C	DJM	1
4-Chloroaniline	< 180	ug/kg	180	610	1	12/19/00	8270C	DJM	7
2-Chloronaphthalene	< 41	ug/kg	41	140	1	12/19/00	8270C	DJM	1
2-Chlorophenol	< 33	ug/kg	33	110	1	12/19/00	8270C	DJM	1
4-Chlorophenylphenyl ether	< 49	ug/kg	49	160	1	12/19/00	8270C	DJM	1
Chrysene	46 "J"	ug/kg	40	130	1	12/19/00	8270C	DJM	1
o-Cresol	< 57	ug/kg	57	190	1	12/19/00	8270C	DJM	1
m & p-Cresol	< 63	ug/kg	63	210	1	12/19/00	8270C	DJM	7
Dibenzofuran	< 40	ug/kg	40	130	1	12/19/00	8270C	DJM	1
Dibenzo(a,h)anthracene	< 80	ug/kg	80	270	1	12/19/00	8270C	DJM	1
1,4-Dichlorobenzene	< 38	ug/kg	38	130	1	12/19/00	8270C	DJM	1
1,3-Dichlorobenzene	< 33	ug/kg	33	110	1	12/19/00	8270C	DJM	1
1,2-Dichlorobenzene	< 34	ug/kg	34	110	1	12/19/00	8270C	DJM	1
3,3'-Dichlorobenzidine	< 260	ug/kg	260	870	1	12/19/00	8270C	DJM	7
2,4-Dichlorophenol	< 40	ug/kg	40	130	1	12/19/00	8270C	DJM	1
Diethyl phthalate	< 42	ug/kg	42	140	1	12/19/00	8270C	DJM	1
Dimethyl phthalate	< 45	ug/kg	45	150	1	12/19/00	8270C	DJM	1
2,4-Dimethylphenol	< 160	ug/kg	160	520	1	12/19/00	8270C	DJM	1
Di-n-butyl phthalate	150 "J"	ug/kg	130	420	1	12/19/00	8270C	DJM	2
2,4-Dinitrophenol	< 49	ug/kg	49	160	1	12/19/00	8270C	DJM	2 3 7

U.S. Analytical Lab

J L HOSLER
TEMCO
PO BOX 856
CEDARBURG WI 53012

Project # NONE
Project Name EXFOLIATE SITE
Invoice # E31724

Report Date *21-Dec-00*

Lab Code 5031724B **Sample Type** Soil
Sample ID SB7 8-12 **Sample Date** 12/12/00

Analyte	Result	Units	LOD	LOQ	Dil	Run Date	Method	Analyst	QC Code
2,6-Dinitrotoluene	< 45	ug/kg	45	150	1	12/19/00	8270C	DJM	1
2,4-Dinitrotoluene	< 45	ug/kg	45	150	1	12/19/00	8270C	DJM	1
Di-n-octyl phthalate	< 51	ug/kg	51	170	1	12/19/00	8270C	DJM	1
Fluoranthene	< 33	ug/kg	33	110	1	12/19/00	8270C	DJM	1
Fluorene	< 38	ug/kg	38	130	1	12/19/00	8270C	DJM	1
Hexachlorobenzene	< 43	ug/kg	43	140	1	12/19/00	8270C	DJM	1
Hexachlorobutadiene	< 33	ug/kg	33	110	1	12/19/00	8270C	DJM	1
Hexachlorocyclopentadiene	< 87	ug/kg	87	290	1	12/19/00	8270C	DJM	2 4
Hexachloroethane	< 32	ug/kg	32	110	1	12/19/00	8270C	DJM	1
Indeno(1,2,3-cd)pyrene	< 28	ug/kg	28	94	1	12/19/00	8270C	DJM	1
Isophorone	< 34	ug/kg	34	110	1	12/19/00	8270C	DJM	1
2-Methyl naphthalene	< 53	ug/kg	53	180	1	12/19/00	8270C	DJM	7
2-Methyl-4,6-dinitrophenol	< 37	ug/kg	37	120	1	12/19/00	8270C	DJM	2
Naphthalene	140	ug/kg	34	110	1	12/19/00	8270C	DJM	1
3-Nitroaniline	< 59	ug/kg	59	200	1	12/19/00	8270C	DJM	1
4-Nitroaniline	< 85	ug/kg	85	280	1	12/19/00	8270C	DJM	1
Nitrobenzene	< 46	ug/kg	46	150	1	12/19/00	8270C	DJM	1
2-Nitrophenol	< 48	ug/kg	48	160	1	12/19/00	8270C	DJM	1
4-Nitrophenol	64 "J"	ug/kg	34	110	1	12/19/00	8270C	DJM	2 4
n-Nitrosodi-n-propylamine	< 42	ug/kg	42	140	1	12/19/00	8270C	DJM	1
n-Nitrosodiphenylamine	< 43	ug/kg	43	140	1	12/19/00	8270C	DJM	1
Pentachlorophenol	< 34	ug/kg	34	110	1	12/19/00	8270C	DJM	1
Phenanthrene	130 "J"	ug/kg	47	160	1	12/19/00	8270C	DJM	1
Phenol	< 41	ug/kg	41	140	1	12/19/00	8270C	DJM	1
Pyrene	52 "J"	ug/kg	47	160	1	12/19/00	8270C	DJM	1
1,2,4-Trichlorobenzene	< 35	ug/kg	35	120	1	12/19/00	8270C	DJM	1
2,4,6-Trichlorophenol	< 35	ug/kg	35	120	1	12/19/00	8270C	DJM	1
2,4,5-Trichlorophenol	< 100	ug/kg	100	340	1	12/19/00	8270C	DJM	1
VOC's									
Benzene	< 25000	ug/kg	6800	23000	1000	12/20/00	8260B	CJR	1
Bromobenzene	< 25000	ug/kg	14000	48000	1000	12/20/00	8260B	CJR	1
Bromodichloromethane	< 25000	ug/kg	5800	19000	1000	12/20/00	8260B	CJR	1
tert-Butylbenzene	< 25000	ug/kg	7400	25000	1000	12/20/00	8260B	CJR	1
sec-Butylbenzene	< 25000	ug/kg	6100	20000	1000	12/20/00	8260B	CJR	1
n-Butylbenzene	< 25000	ug/kg	7000	23000	1000	12/20/00	8260B	CJR	1
Carbon Tetrachloride	< 25000	ug/kg	10000	33000	1000	12/20/00	8260B	CJR	1

U.S. Analytical Lab

J L HOSLER
TEMCO
PO BOX 856
CEDARBURG WI 53012

Project # NONE
Project Name EXFOLIATE SITE
Invoice # E31724

Report Date *21-Dec-00*

Lab Code 5031724B **Sample Type** Soil
Sample ID SB7 8-12 **Sample Date** 12/12/00

Analyte	Result	Units	LOD	LOQ	Dil	Run Date	Method	Analyst	QC Code
Chlorobenzene	< 25000	ug/kg	5600	19000	1000	12/20/00	8260B	CJR	1
Chloroethane	< 25000	ug/kg	10000	34000	1000	12/20/00	8260B	CJR	1
Chloroform	< 25000	ug/kg	4100	14000	1000	12/20/00	8260B	CJR	1
Chloromethane	< 25000	ug/kg	10000	35000	1000	12/20/00	8260B	CJR	1
2-Chlorotoluene	< 25000	ug/kg	6500	22000	1000	12/20/00	8260B	CJR	1
4-Chlorotoluene	< 25000	ug/kg	6400	21000	1000	12/20/00	8260B	CJR	1
1,2-Dibromo-3-chloropropane	< 25000	ug/kg	18000	61000	1000	12/20/00	8260B	CJR	1
Dibromochloromethane	< 25000	ug/kg	9100	30000	1000	12/20/00	8260B	CJR	1
1,4-Dichlorobenzene	< 25000	ug/kg	11000	38000	1000	12/20/00	8260B	CJR	1
1,3-Dichlorobenzene	< 25000	ug/kg	11000	36000	1000	12/20/00	8260B	CJR	1
1,2-Dichlorobenzene	< 25000	ug/kg	6000	20000	1000	12/20/00	8260B	CJR	1
Dichlorodifluoromethane	< 25000	ug/kg	10000	32000	1000	12/20/00	8260B	CJR	1
1,2-Dichloroethane	< 25000	ug/kg	3800	13000	1000	12/20/00	8260B	CJR	1
1,1-Dichloroethane	< 25000	ug/kg	8300	28000	1000	12/20/00	8260B	CJR	1
1,1-Dichloroethene	< 25000	ug/kg	8700	29000	1000	12/20/00	8260B	CJR	1
cis-1,2-Dichloroethene	30000 "J"	ug/kg	9300	31000	1000	12/20/00	8260B	CJR	1
trans-1,2-Dichloroethene	< 25000	ug/kg	8800	29000	1000	12/20/00	8260B	CJR	1
1,2-Dichloropropane	< 25000	ug/kg	8800	29000	1000	12/20/00	8260B	CJR	1
2,2-Dichloropropane	< 25000	ug/kg	10000	33000	1000	12/20/00	8260B	CJR	1
1,3-Dichloropropane	< 25000	ug/kg	8200	27000	1000	12/20/00	8260B	CJR	1
Di-isopropyl ether	< 25000	ug/kg	6600	22000	1000	12/20/00	8260B	CJR	1
EDB (1,2-Dibromoethane)	< 25000	ug/kg	6000	20000	1000	12/20/00	8260B	CJR	1
Ethylbenzene	< 25000	ug/kg	4400	15000	1000	12/20/00	8260B	CJR	1
Hexachlorobutadiene	< 25000	ug/kg	19000	65000	1000	12/20/00	8260B	CJR	1
Isopropylbenzene	< 25000	ug/kg	6600	22000	1000	12/20/00	8260B	CJR	1
p-Isopropyltoluene	< 25000	ug/kg	4400	15000	1000	12/20/00	8260B	CJR	1
Methylene chloride	< 25000	ug/kg	9000	30000	1000	12/20/00	8260B	CJR	1
MTBE	< 25000	ug/kg	7600	25000	1000	12/20/00	8260B	CJR	1
Naphthalene	< 25000	ug/kg	7700	26000	1000	12/20/00	8260B	CJR	1
n-Propylbenzene	< 25000	ug/kg	8200	27000	1000	12/20/00	8260B	CJR	1
1,1,2,2-Tetrachloroethane	< 25000	ug/kg	5200	17000	1000	12/20/00	8260B	CJR	1
Tetrachloroethene	< 25000	ug/kg	6600	22000	1000	12/20/00	8260B	CJR	1
Toluene	< 25000	ug/kg	7000	23000	1000	12/20/00	8260B	CJR	1
1,2,4-Trichlorobenzene	< 25000	ug/kg	9100	30000	1000	12/20/00	8260B	CJR	1
1,2,3-Trichlorobenzene	< 25000	ug/kg	11000	36000	1000	12/20/00	8260B	CJR	1
1,1,1-Trichloroethane	< 25000	ug/kg	10000	33000	1000	12/20/00	8260B	CJR	1
1,1,2-Trichloroethane	< 25000	ug/kg	9300	31000	1000	12/20/00	8260B	CJR	1

U.S. Analytical Lab

J L HOSLER
TEMCO
PO BOX 856
CEDARBURG WI 53012

Project # NONE
Project Name EXFOLIATE SITE
Invoice # E31724

Report Date *21-Dec-00*

Analyte	Result	Units	LOD	LOQ	Dil	Run Date	Method	Analyst	QC Code
Lab Code 5031724B						**Sample Type**	Soil		
Sample ID SB7 8-12						**Sample Date**	12/12/00		
Trichloroethene	5200000	ug/kg	7700	26000	1000	12/20/00	8260B	CJR	1
Trichlorofluoromethane	< 25000	ug/kg	15000	50000	1000	12/20/00	8260B	CJR	2 4
1,2,4-Trimethylbenzene	< 25000	ug/kg	6600	22000	1000	12/20/00	8260B	CJR	1
1,3,5-Trimethylbenzene	< 25000	ug/kg	3600	12000	1000	12/20/00	8260B	CJR	1
Vinyl Chloride	< 25000	ug/kg	10000	34000	1000	12/20/00	8260B	CJR	1
m&p-Xylene	< 50000	ug/kg	9300	31000	1000	12/20/00	8260B	CJR	1
o-Xylene	< 25000	ug/kg	7000	23000	1000	12/20/00	8260B	CJR	1
Lab Code 5031724C						**Sample Type**	Soil		
Sample ID SB7 16-20						**Sample Date**	12/12/00		
Inorganic									
General									
Solids Percent	90.7	%			1	12/14/00	5021	JDB	1
Organic									
VOC's									
Benzene	< 130000	ug/kg	34000	1E+05	5000	12/20/00	8260B	CJR	1
Bromobenzene	< 130000	ug/kg	70000	2E+05	5000	12/20/00	8260B	CJR	1
Bromodichloromethane	< 130000	ug/kg	29000	1E+05	5000	12/20/00	8260B	CJR	1
tert-Butylbenzene	< 130000	ug/kg	37000	1E+05	5000	12/20/00	8260B	CJR	1
sec-Butylbenzene	< 130000	ug/kg	31000	1E+05	5000	12/20/00	8260B	CJR	1
n-Butylbenzene	< 130000	ug/kg	35000	1E+05	5000	12/20/00	8260B	CJR	1
Carbon Tetrachloride	< 130000	ug/kg	49000	2E+05	5000	12/20/00	8260B	CJR	1
Chlorobenzene	< 130000	ug/kg	28000	1E+05	5000	12/20/00	8260B	CJR	1
Chloroethane	< 130000	ug/kg	50000	2E+05	5000	12/20/00	8260B	CJR	1
Chloroform	< 130000	ug/kg	21000	70000	5000	12/20/00	8260B	CJR	1
Chloromethane	< 130000	ug/kg	50000	2E+05	5000	12/20/00	8260B	CJR	1
2-Chlorotoluene	< 130000	ug/kg	33000	1E+05	5000	12/20/00	8260B	CJR	1
4-Chlorotoluene	< 130000	ug/kg	32000	1E+05	5000	12/20/00	8260B	CJR	1
1,2-Dibromo-3-chloropropane	< 130000	ug/kg	90000	3E+05	5000	12/20/00	8260B	CJR	1
Dibromochloromethane	< 130000	ug/kg	46000	2E+05	5000	12/20/00	8260B	CJR	1
1,4-Dichlorobenzene	< 130000	ug/kg	55000	2E+05	5000	12/20/00	8260B	CJR	1
1,3-Dichlorobenzene	< 130000	ug/kg	55000	2E+05	5000	12/20/00	8260B	CJR	1
1,2-Dichlorobenzene	< 130000	ug/kg	30000	1E+05	5000	12/20/00	8260B	CJR	1
Dichlorodifluoromethane	< 130000	ug/kg	48000	2E+05	5000	12/20/00	8260B	CJR	1
1,2-Dichloroethane	< 130000	ug/kg	19000	65000	5000	12/20/00	8260B	CJR	1
1,1-Dichloroethane	< 130000	ug/kg	42000	1E+05	5000	12/20/00	8260B	CJR	1

U.S. Analytical Lab

J L HOSLER
TEMCO
PO BOX 856
CEDARBURG WI 53012

Project # NONE
Project Name EXFOLIATE SITE
Invoice # E31724

Report Date *21-Dec-00*

Analyte	Result	Units	LOD	LOQ	Dil	Run Date	Method	Analyst	QC Code
Lab Code 5031724C						**Sample Type** Soil			
Sample ID SB7 16-20						**Sample Date** 12/12/00			
1,1-Dichloroethene	< 130000	ug/kg	44000	2E+05	5000	12/20/00	8260B	CJR	1
cis-1,2-Dichloroethene	< 130000	ug/kg	47000	2E+05	5000	12/20/00	8260B	CJR	1
trans-1,2-Dichloroethene	< 130000	ug/kg	44000	2E+05	5000	12/20/00	8260B	CJR	1
1,2-Dichloropropane	< 130000	ug/kg	44000	2E+05	5000	12/20/00	8260B	CJR	1
2,2-Dichloropropane	< 130000	ug/kg	49000	2E+05	5000	12/20/00	8260B	CJR	1
1,3-Dichloropropane	< 130000	ug/kg	41000	1E+05	5000	12/20/00	8260B	CJR	1
Di-isopropyl ether	< 130000	ug/kg	33000	1E+05	5000	12/20/00	8260B	CJR	1
EDB (1,2-Dibromoethane)	< 130000	ug/kg	30000	1E+05	5000	12/20/00	8260B	CJR	1
Ethylbenzene	< 130000	ug/kg	22000	75000	5000	12/20/00	8260B	CJR	1
Hexachlorobutadiene	< 130000	ug/kg	1E+05	3E+05	5000	12/20/00	8260B	CJR	1
Isopropylbenzene	< 130000	ug/kg	33000	1E+05	5000	12/20/00	8260B	CJR	1
p-Isopropyltoluene	< 130000	ug/kg	22000	75000	5000	12/20/00	8260B	CJR	1
Methylene chloride	< 130000	ug/kg	45000	2E+05	5000	12/20/00	8260B	CJR	1
MTBE	< 130000	ug/kg	38000	1E+05	5000	12/20/00	8260B	CJR	1
Naphthalene	< 130000	ug/kg	39000	1E+05	5000	12/20/00	8260B	CJR	1
n-Propylbenzene	< 130000	ug/kg	41000	1E+05	5000	12/20/00	8260B	CJR	1
1,1,2,2-Tetrachloroethane	< 130000	ug/kg	26000	85000	5000	12/20/00	8260B	CJR	1
Tetrachloroethene	< 130000	ug/kg	33000	1E+05	5000	12/20/00	8260B	CJR	1
Toluene	< 130000	ug/kg	35000	1E+05	5000	12/20/00	8260B	CJR	1
1,2,4-Trichlorobenzene	< 130000	ug/kg	46000	2E+05	5000	12/20/00	8260B	CJR	1
1,2,3-Trichlorobenzene	< 130000	ug/kg	55000	2E+05	5000	12/20/00	8260B	CJR	1
1,1,1-Trichloroethane	< 130000	ug/kg	50000	2E+05	5000	12/20/00	8260B	CJR	1
1,1,2-Trichloroethane	< 130000	ug/kg	47000	2E+05	5000	12/20/00	8260B	CJR	1
Trichloroethene	36000000	ug/kg	39000	1E+05	5000	12/20/00	8260B	CJR	1
Trichlorofluoromethane	< 130000	ug/kg	75000	3E+05	5000	12/20/00	8260B	CJR	2 4
1,2,4-Trimethylbenzene	< 130000	ug/kg	33000	1E+05	5000	12/20/00	8260B	CJR	1
1,3,5-Trimethylbenzene	< 130000	ug/kg	18000	60000	5000	12/20/00	8260B	CJR	1
Vinyl Chloride	< 130000	ug/kg	50000	2E+05	5000	12/20/00	8260B	CJR	1
m&p-Xylene	< 250000	ug/kg	47000	2E+05	5000	12/20/00	8260B	CJR	1
o-Xylene	< 130000	ug/kg	35000	1E+05	5000	12/20/00	8260B	CJR	1
Lab Code 5031724D						**Sample Type** Soil			
Sample ID SB8 12-16						**Sample Date** 12/12/00			
Inorganic									
General									
Solids Percent	88.5	%			1	12/14/00	5021	JDB	1

U.S. Analytical Lab

J L HOSLER
TEMCO
PO BOX 856
CEDARBURG WI 53012

Project # NONE
Project Name EXFOLIATE SITE
Invoice # E31724

Report Date *21-Dec-00*

Analyte	Result	Units	LOD	LOQ	Dil	Run Date	Method	Analyst	QC Code
Lab Code 5031724D						**Sample Type** Soil			
Sample ID SB8 12-16						**Sample Date** 12/12/00			
Organic									
VOC's									
Benzene	< 250	ug/kg	68	230	10	12/20/00	8260B	CJR	1
Bromobenzene	< 250	ug/kg	140	480	10	12/20/00	8260B	CJR	1
Bromodichloromethane	< 250	ug/kg	58	190	10	12/20/00	8260B	CJR	1
tert-Butylbenzene	< 250	ug/kg	74	250	10	12/20/00	8260B	CJR	1
sec-Butylbenzene	< 250	ug/kg	61	200	10	12/20/00	8260B	CJR	1
n-Butylbenzene	< 250	ug/kg	70	230	10	12/20/00	8260B	CJR	1
Carbon Tetrachloride	< 250	ug/kg	100	330	10	12/20/00	8260B	CJR	1
Chlorobenzene	< 250	ug/kg	56	190	10	12/20/00	8260B	CJR	1
Chloroethane	< 250	ug/kg	100	340	10	12/20/00	8260B	CJR	1
Chloroform	< 250	ug/kg	41	140	10	12/20/00	8260B	CJR	1
Chloromethane	< 250	ug/kg	100	350	10	12/20/00	8260B	CJR	1
2-Chlorotoluene	< 250	ug/kg	65	220	10	12/20/00	8260B	CJR	1
4-Chlorotoluene	< 250	ug/kg	64	210	10	12/20/00	8260B	CJR	1
1,2-Dibromo-3-chloropropane	< 250	ug/kg	180	610	10	12/20/00	8260B	CJR	1
Dibromochloromethane	< 250	ug/kg	91	300	10	12/20/00	8260B	CJR	1
1,4-Dichlorobenzene	< 250	ug/kg	110	380	10	12/20/00	8260B	CJR	1
1,3-Dichlorobenzene	< 250	ug/kg	110	360	10	12/20/00	8260B	CJR	1
1,2-Dichlorobenzene	< 250	ug/kg	60	200	10	12/20/00	8260B	CJR	1
Dichlorodifluoromethane	< 250	ug/kg	100	320	10	12/20/00	8260B	CJR	1
1,2-Dichloroethane	< 250	ug/kg	38	130	10	12/20/00	8260B	CJR	1
1,1-Dichloroethane	< 250	ug/kg	83	280	10	12/20/00	8260B	CJR	1
1,1-Dichloroethene	< 250	ug/kg	87	290	10	12/20/00	8260B	CJR	1
cis-1,2-Dichloroethene	< 250	ug/kg	93	310	10	12/20/00	8260B	CJR	1
trans-1,2-Dichloroethene	< 250	ug/kg	88	290	10	12/20/00	8260B	CJR	1
1,2-Dichloropropane	< 250	ug/kg	88	290	10	12/20/00	8260B	CJR	1
2,2-Dichloropropane	< 250	ug/kg	100	330	10	12/20/00	8260B	CJR	1
1,3-Dichloropropane	< 250	ug/kg	82	270	10	12/20/00	8260B	CJR	1
Di-isopropyl ether	< 250	ug/kg	66	220	10	12/20/00	8260B	CJR	1
EDB (1,2-Dibromoethane)	< 250	ug/kg	60	200	10	12/20/00	8260B	CJR	1
Ethylbenzene	< 250	ug/kg	44	150	10	12/20/00	8260B	CJR	1
Hexachlorobutadiene	< 250	ug/kg	190	650	10	12/20/00	8260B	CJR	1
Isopropylbenzene	< 250	ug/kg	66	220	10	12/20/00	8260B	CJR	1
p-Isopropyltoluene	< 250	ug/kg	44	150	10	12/20/00	8260B	CJR	1
Methylene chloride	< 250	ug/kg	90	300	10	12/20/00	8260B	CJR	1

U.S. Analytical Lab

J L HOSLER
TEMCO
PO BOX 856
CEDARBURG WI 53012

Project # NONE
Project Name EXFOLIATE SITE
Invoice # E31724

Report Date *21-Dec-00*

Analyte	Result	Units	LOD	LOQ	Dil	Run Date	Method	Analyst	QC Code
Lab Code 5031724D						**Sample Type**	Soil		
Sample ID SB8 12-16						**Sample Date**	12/12/00		
MTBE	< 250	ug/kg	76	250	10	12/20/00	8260B	CJR	1
Naphthalene	< 250	ug/kg	77	260	10	12/20/00	8260B	CJR	1
n-Propylbenzene	< 250	ug/kg	82	270	10	12/20/00	8260B	CJR	1
1,1,2,2-Tetrachloroethane	< 250	ug/kg	52	170	10	12/20/00	8260B	CJR	1
Tetrachloroethene	< 250	ug/kg	66	220	10	12/20/00	8260B	CJR	1
Toluene	< 250	ug/kg	70	230	10	12/20/00	8260B	CJR	1
1,2,4-Trichlorobenzene	< 250	ug/kg	91	300	10	12/20/00	8260B	CJR	1
1,2,3-Trichlorobenzene	< 250	ug/kg	110	360	10	12/20/00	8260B	CJR	1
1,1,1-Trichloroethane	< 250	ug/kg	100	330	10	12/20/00	8260B	CJR	1
1,1,2-Trichloroethane	< 250	ug/kg	93	310	10	12/20/00	8260B	CJR	1
Trichloroethene	24000	ug/kg	77	260	10	12/20/00	8260B	CJR	1
Trichlorofluoromethane	< 250	ug/kg	150	500	10	12/20/00	8260B	CJR	2 4
1,2,4-Trimethylbenzene	< 250	ug/kg	66	220	10	12/20/00	8260B	CJR	1
1,3,5-Trimethylbenzene	< 250	ug/kg	36	120	10	12/20/00	8260B	CJR	1
Vinyl Chloride	< 250	ug/kg	100	340	10	12/20/00	8260B	CJR	1
m&p-Xylene	< 500	ug/kg	93	310	10	12/20/00	8260B	CJR	1
o-Xylene	< 250	ug/kg	70	230	10	12/20/00	8260B	CJR	1
Lab Code 5031724E						**Sample Type**	Soil		
Sample ID SB9 4-8						**Sample Date**	12/12/00		
Inorganic									
General									
Solids Percent	88.5	%			1	12/14/00	5021	JDB	1
Organic									
VOC's									
Benzene	< 25	ug/kg	6.8	23	1	12/20/00	8260B	CJR	1
Bromobenzene	< 25	ug/kg	14	48	1	12/20/00	8260B	CJR	1
Bromodichloromethane	< 25	ug/kg	5.8	19	1	12/20/00	8260B	CJR	1
tert-Butylbenzene	100	ug/kg	7.4	25	1	12/20/00	8260B	CJR	1
sec-Butylbenzene	510	ug/kg	6.1	20	1	12/20/00	8260B	CJR	1
n-Butylbenzene	850	ug/kg	7	23	1	12/20/00	8260B	CJR	1
Carbon Tetrachloride	< 25	ug/kg	10	33	1	12/20/00	8260B	CJR	1
Chlorobenzene	< 25	ug/kg	5.6	19	1	12/20/00	8260B	CJR	1
Chloroethane	< 25	ug/kg	10	34	1	12/20/00	8260B	CJR	1
Chloroform	< 25	ug/kg	4.1	14	1	12/20/00	8260B	CJR	1
Chloromethane	< 25	ug/kg	10	35	1	12/20/00	8260B	CJR	1

U.S. Analytical Lab

J L HOSLER
TEMCO
PO BOX 856
CEDARBURG WI 53012

Project # NONE
Project Name EXFOLIATE SITE
Invoice # E31724

Report Date *21-Dec-00*

Lab Code 5031724E **Sample Type** Soil
Sample ID SB9 4-8 **Sample Date** 12/12/00

Analyte	Result	Units	LOD	LOQ	Dil	Run Date	Method	Analyst	QC Code
2-Chlorotoluene	< 25	ug/kg	6.5	22	1	12/20/00	8260B	CJR	1
4-Chlorotoluene	< 25	ug/kg	6.4	21	1	12/20/00	8260B	CJR	1
1,2-Dibromo-3-chloropropane	< 25	ug/kg	18	61	1	12/20/00	8260B	CJR	1
Dibromochloromethane	< 25	ug/kg	9.1	30	1	12/20/00	8260B	CJR	1
1,4-Dichlorobenzene	< 25	ug/kg	11	38	1	12/20/00	8260B	CJR	1
1,3-Dichlorobenzene	< 25	ug/kg	11	36	1	12/20/00	8260B	CJR	1
1,2-Dichlorobenzene	< 25	ug/kg	6	20	1	12/20/00	8260B	CJR	1
Dichlorodifluoromethane	< 25	ug/kg	10	32	1	12/20/00	8260B	CJR	1
1,2-Dichloroethane	< 25	ug/kg	3.8	13	1	12/20/00	8260B	CJR	1
1,1-Dichloroethane	< 25	ug/kg	8.3	28	1	12/20/00	8260B	CJR	1
1,1-Dichloroethene	< 25	ug/kg	8.7	29	1	12/20/00	8260B	CJR	1
cis-1,2-Dichloroethene	< 25	ug/kg	9.3	31	1	12/20/00	8260B	CJR	1
trans-1,2-Dichloroethene	< 25	ug/kg	8.8	29	1	12/20/00	8260B	CJR	1
1,2-Dichloropropane	< 25	ug/kg	8.8	29	1	12/20/00	8260B	CJR	1
2,2-Dichloropropane	< 25	ug/kg	10	33	1	12/20/00	8260B	CJR	1
1,3-Dichloropropane	< 25	ug/kg	8.2	27	1	12/20/00	8260B	CJR	1
Di-isopropyl ether	< 25	ug/kg	6.6	22	1	12/20/00	8260B	CJR	1
EDB (1,2-Dibromoethane)	< 25	ug/kg	6	20	1	12/20/00	8260B	CJR	1
Ethylbenzene	100	ug/kg	4.4	15	1	12/20/00	8260B	CJR	1
Hexachlorobutadiene	< 25	ug/kg	19	65	1	12/20/00	8260B	CJR	1
Isopropylbenzene	220	ug/kg	6.6	22	1	12/20/00	8260B	CJR	1
p-Isopropyltoluene	350	ug/kg	4.4	15	1	12/20/00	8260B	CJR	1
Methylene chloride	< 25	ug/kg	9	30	1	12/20/00	8260B	CJR	1
MTBE	< 25	ug/kg	7.6	25	1	12/20/00	8260B	CJR	1
Naphthalene	89	ug/kg	7.7	26	1	12/20/00	8260B	CJR	1
n-Propylbenzene	600	ug/kg	8.2	27	1	12/20/00	8260B	CJR	1
1,1,2,2-Tetrachloroethane	< 25	ug/kg	5.2	17	1	12/20/00	8260B	CJR	1
Tetrachloroethene	< 25	ug/kg	6.6	22	1	12/20/00	8260B	CJR	1
Toluene	< 25	ug/kg	7	23	1	12/20/00	8260B	CJR	1
1,2,4-Trichlorobenzene	< 25	ug/kg	9.1	30	1	12/20/00	8260B	CJR	1
1,2,3-Trichlorobenzene	< 25	ug/kg	11	36	1	12/20/00	8260B	CJR	1
1,1,1-Trichloroethane	< 25	ug/kg	10	33	1	12/20/00	8260B	CJR	1
1,1,2-Trichloroethane	< 25	ug/kg	9.3	31	1	12/20/00	8260B	CJR	1
Trichloroethene	230	ug/kg	7.7	26	1	12/20/00	8260B	CJR	1
Trichlorofluoromethane	< 25	ug/kg	15	50	1	12/20/00	8260B	CJR	3 4 7
1,2,4-Trimethylbenzene	5000	ug/kg	6.6	22	1	12/20/00	8260B	CJR	1
1,3,5-Trimethylbenzene	1700	ug/kg	3.6	12	1	12/20/00	8260B	CJR	1

U.S. Analytical Lab

J L HOSLER
TEMCO
PO BOX 856
CEDARBURG WI 53012

Project # NONE
Project Name EXFOLIATE SITE
Invoice # E31724

Report Date *21-Dec-00*

Analyte	Result	Units	LOD	LOQ	Dil	Run Date	Method	Analyst	QC Code
Lab Code 5031724E						**Sample Type**	Soil		
Sample ID SB9 4-8						**Sample Date**	12/12/00		
Vinyl Chloride	< 25	ug/kg	10	34	1	12/20/00	8260B	CJR	1
m&p-Xylene	320	ug/kg	9.3	31	1	12/20/00	8260B	CJR	1
o-Xylene	< 25	ug/kg	7	23	1	12/20/00	8260B	CJR	1
Lab Code 5031724F						**Sample Type**	Soil		
Sample ID SB9 12-16						**Sample Date**	12/12/00		
Inorganic									
General									
Solids Percent	85.9	%			1	12/14/00	5021	JDB	1
Organic									
VOC's									
Benzene	< 2500	ug/kg	680	2300	100	12/20/00	8260B	CJR	1
Bromobenzene	< 2500	ug/kg	1400	4800	100	12/20/00	8260B	CJR	1
Bromodichloromethane	< 2500	ug/kg	580	1900	100	12/20/00	8260B	CJR	1
tert-Butylbenzene	< 2500	ug/kg	740	2500	100	12/20/00	8260B	CJR	1
sec-Butylbenzene	< 2500	ug/kg	610	2000	100	12/20/00	8260B	CJR	1
n-Butylbenzene	< 2500	ug/kg	700	2300	100	12/20/00	8260B	CJR	1
Carbon Tetrachloride	< 2500	ug/kg	1000	3300	100	12/20/00	8260B	CJR	1
Chlorobenzene	< 2500	ug/kg	560	1900	100	12/20/00	8260B	CJR	1
Chloroethane	< 2500	ug/kg	1000	3400	100	12/20/00	8260B	CJR	1
Chloroform	< 2500	ug/kg	410	1400	100	12/20/00	8260B	CJR	1
Chloromethane	< 2500	ug/kg	1000	3500	100	12/20/00	8260B	CJR	1
2-Chlorotoluene	< 2500	ug/kg	650	2200	100	12/20/00	8260B	CJR	1
4-Chlorotoluene	< 2500	ug/kg	640	2100	100	12/20/00	8260B	CJR	1
1,2-Dibromo-3-chloropropane	< 2500	ug/kg	1800	6100	100	12/20/00	8260B	CJR	1
Dibromochloromethane	< 2500	ug/kg	910	3000	100	12/20/00	8260B	CJR	1
1,4-Dichlorobenzene	< 2500	ug/kg	1100	3800	100	12/20/00	8260B	CJR	1
1,3-Dichlorobenzene	< 2500	ug/kg	1100	3600	100	12/20/00	8260B	CJR	1
1,2-Dichlorobenzene	< 2500	ug/kg	600	2000	100	12/20/00	8260B	CJR	1
Dichlorodifluoromethane	< 2500	ug/kg	1000	3200	100	12/20/00	8260B	CJR	1
1,2-Dichloroethane	< 2500	ug/kg	380	1300	100	12/20/00	8260B	CJR	1
1,1-Dichloroethane	3400	ug/kg	830	2800	100	12/20/00	8260B	CJR	1
1,1-Dichloroethene	< 2500	ug/kg	870	2900	100	12/20/00	8260B	CJR	1
cis-1,2-Dichloroethene	< 2500	ug/kg	930	3100	100	12/20/00	8260B	CJR	1
trans-1,2-Dichloroethene	< 2500	ug/kg	880	2900	100	12/20/00	8260B	CJR	1
1,2-Dichloropropane	< 2500	ug/kg	880	2900	100	12/20/00	8260B	CJR	1

U.S. Analytical Lab

J L HOSLER
TEMCO
PO BOX 856
CEDARBURG WI 53012

Project # NONE
Project Name EXFOLIATE SITE
Invoice # E31724

Report Date *21-Dec-00*

Analyte	Result	Units	LOD	LOQ	Dil	Run Date	Method	Analyst	QC Code
Lab Code 5031724F						**Sample Type** Soil			
Sample ID SB9 12-16						**Sample Date** 12/12/00			
2,2-Dichloropropane	< 2500	ug/kg	1000	3300	100	12/20/00	8260B	CJR	1
1,3-Dichloropropane	< 2500	ug/kg	820	2700	100	12/20/00	8260B	CJR	1
Di-isopropyl ether	< 2500	ug/kg	660	2200	100	12/20/00	8260B	CJR	1
EDB (1,2-Dibromoethane)	< 2500	ug/kg	600	2000	100	12/20/00	8260B	CJR	1
Ethylbenzene	< 2500	ug/kg	440	1500	100	12/20/00	8260B	CJR	1
Hexachlorobutadiene	< 2500	ug/kg	1900	6500	100	12/20/00	8260B	CJR	1
Isopropylbenzene	< 2500	ug/kg	660	2200	100	12/20/00	8260B	CJR	1
p-Isopropyltoluene	< 2500	ug/kg	440	1500	100	12/20/00	8260B	CJR	1
Methylene chloride	< 2500	ug/kg	900	3000	100	12/20/00	8260B	CJR	1
MTBE	< 2500	ug/kg	760	2500	100	12/20/00	8260B	CJR	1
Naphthalene	< 2500	ug/kg	770	2600	100	12/20/00	8260B	CJR	1
n-Propylbenzene	< 2500	ug/kg	820	2700	100	12/20/00	8260B	CJR	1
1,1,2,2-Tetrachloroethane	< 2500	ug/kg	520	1700	100	12/20/00	8260B	CJR	1
Tetrachloroethene	< 2500	ug/kg	660	2200	100	12/20/00	8260B	CJR	1
Toluene	< 2500	ug/kg	700	2300	100	12/20/00	8260B	CJR	1
1,2,4-Trichlorobenzene	< 2500	ug/kg	910	3000	100	12/20/00	8260B	CJR	1
1,2,3-Trichlorobenzene	< 2500	ug/kg	1100	3600	100	12/20/00	8260B	CJR	1
1,1,1-Trichloroethane	< 2500	ug/kg	1000	3300	100	12/20/00	8260B	CJR	1
1,1,2-Trichloroethane	< 2500	ug/kg	930	3100	100	12/20/00	8260B	CJR	1
Trichloroethene	250000	ug/kg	770	2600	100	12/20/00	8260B	CJR	1
Trichlorofluoromethane	< 2500	ug/kg	1500	5000	100	12/20/00	8260B	CJR	3 4 7
1,2,4-Trimethylbenzene	< 2500	ug/kg	660	2200	100	12/20/00	8260B	CJR	1
1,3,5-Trimethylbenzene	< 2500	ug/kg	360	1200	100	12/20/00	8260B	CJR	1
Vinyl Chloride	< 2500	ug/kg	1000	3400	100	12/20/00	8260B	CJR	1
m&p-Xylene	< 5000	ug/kg	930	3100	100	12/20/00	8260B	CJR	1
o-Xylene	< 2500	ug/kg	700	2300	100	12/20/00	8260B	CJR	1
Lab Code 5031724G						**Sample Type** Soil			
Sample ID SB10 8-12						**Sample Date** 12/12/00			
Inorganic									
General									
Solids Percent	90.5	%			1	12/14/00	5021	JDB	1
Organic									
VOC's									
Benzene	< 25	ug/kg	6.8	23	1	12/20/00	8260B	CJR	1
Bromobenzene	< 25	ug/kg	14	48	1	12/20/00	8260B	CJR	1

U.S. Analytical Lab

J L HOSLER
TEMCO
PO BOX 856
CEDARBURG WI 53012

Project # NONE
Project Name EXFOLIATE SITE
Invoice # E31724

Report Date *21-Dec-00*

Lab Code 5031724G **Sample Type** Soil
Sample ID SB10 8-12 **Sample Date** 12/12/00

Analyte	Result	Units	LOD	LOQ	Dil	Run Date	Method	Analyst	QC Code
Bromodichloromethane	< 25	ug/kg	5.8	19	1	12/20/00	8260B	CJR	1
tert-Butylbenzene	< 25	ug/kg	7.4	25	1	12/20/00	8260B	CJR	1
sec-Butylbenzene	< 25	ug/kg	6.1	20	1	12/20/00	8260B	CJR	1
n-Butylbenzene	< 25	ug/kg	7	23	1	12/20/00	8260B	CJR	1
Carbon Tetrachloride	< 25	ug/kg	10	33	1	12/20/00	8260B	CJR	1
Chlorobenzene	< 25	ug/kg	5.6	19	1	12/20/00	8260B	CJR	1
Chloroethane	< 25	ug/kg	10	34	1	12/20/00	8260B	CJR	1
Chloroform	< 25	ug/kg	4.1	14	1	12/20/00	8260B	CJR	1
Chloromethane	< 25	ug/kg	10	35	1	12/20/00	8260B	CJR	1
2-Chlorotoluene	< 25	ug/kg	6.5	22	1	12/20/00	8260B	CJR	1
4-Chlorotoluene	< 25	ug/kg	6.4	21	1	12/20/00	8260B	CJR	1
1,2-Dibromo-3-chloropropane	< 25	ug/kg	18	61	1	12/20/00	8260B	CJR	1
Dibromochloromethane	< 25	ug/kg	9.1	30	1	12/20/00	8260B	CJR	1
1,4-Dichlorobenzene	< 25	ug/kg	11	38	1	12/20/00	8260B	CJR	1
1,3-Dichlorobenzene	< 25	ug/kg	11	36	1	12/20/00	8260B	CJR	1
1,2-Dichlorobenzene	< 25	ug/kg	6	20	1	12/20/00	8260B	CJR	1
Dichlorodifluoromethane	< 25	ug/kg	10	32	1	12/20/00	8260B	CJR	1
1,2-Dichloroethane	29	ug/kg	3.8	13	1	12/20/00	8260B	CJR	1
1,1-Dichloroethane	1100	ug/kg	8.3	28	1	12/20/00	8260B	CJR	1
1,1-Dichloroethene	< 25	ug/kg	8.7	29	1	12/20/00	8260B	CJR	1
cis-1,2-Dichloroethene	610	ug/kg	9.3	31	1	12/20/00	8260B	CJR	1
trans-1,2-Dichloroethene	110	ug/kg	8.8	29	1	12/20/00	8260B	CJR	1
1,2-Dichloropropane	< 25	ug/kg	8.8	29	1	12/20/00	8260B	CJR	1
2,2-Dichloropropane	< 25	ug/kg	10	33	1	12/20/00	8260B	CJR	1
1,3-Dichloropropane	< 25	ug/kg	8.2	27	1	12/20/00	8260B	CJR	1
Di-isopropyl ether	< 25	ug/kg	6.6	22	1	12/20/00	8260B	CJR	1
EDB (1,2-Dibromoethane)	< 25	ug/kg	6	20	1	12/20/00	8260B	CJR	1
Ethylbenzene	< 25	ug/kg	4.4	15	1	12/20/00	8260B	CJR	1
Hexachlorobutadiene	< 25	ug/kg	19	65	1	12/20/00	8260B	CJR	1
Isopropylbenzene	< 25	ug/kg	6.6	22	1	12/20/00	8260B	CJR	1
p-Isopropyltoluene	< 25	ug/kg	4.4	15	1	12/20/00	8260B	CJR	1
Methylene chloride	< 25	ug/kg	9	30	1	12/20/00	8260B	CJR	1
MTBE	< 25	ug/kg	7.6	25	1	12/20/00	8260B	CJR	1
Naphthalene	< 25	ug/kg	7.7	26	1	12/20/00	8260B	CJR	1
n-Propylbenzene	< 25	ug/kg	8.2	27	1	12/20/00	8260B	CJR	1
1,1,2,2-Tetrachloroethane	< 25	ug/kg	5.2	17	1	12/20/00	8260B	CJR	1
Tetrachloroethene	< 25	ug/kg	6.6	22	1	12/20/00	8260B	CJR	1

U.S. Analytical Lab

J L HOSLER
TEMCO
PO BOX 856
CEDARBURG WI 53012

Project # NONE
Project Name EXFOLIATE SITE
Invoice # E31724

Report Date *21-Dec-00*

Analyte	Result	Units	LOD	LOQ	Dil	Run Date	Method	Analyst	QC Code
Lab Code 5031724G						**Sample Type** Soil			
Sample ID SB10 8-12						**Sample Date** 12/12/00			
Toluene	130	ug/kg	7	23	1	12/20/00	8260B	CJR	1
1,2,4-Trichlorobenzene	< 25	ug/kg	9.1	30	1	12/20/00	8260B	CJR	1
1,2,3-Trichlorobenzene	< 25	ug/kg	11	36	1	12/20/00	8260B	CJR	1
1,1,1-Trichloroethane	< 25	ug/kg	10	33	1	12/20/00	8260B	CJR	1
1,1,2-Trichloroethane	< 25	ug/kg	9.3	31	1	12/20/00	8260B	CJR	1
Trichloroethene	730	ug/kg	7.7	26	1	12/20/00	8260B	CJR	1
Trichlorofluoromethane	< 25	ug/kg	15	50	1	12/20/00	8260B	CJR	3 4 7
1,2,4-Trimethylbenzene	49	ug/kg	6.6	22	1	12/20/00	8260B	CJR	1
1,3,5-Trimethylbenzene	< 25	ug/kg	3.6	12	1	12/20/00	8260B	CJR	1
Vinyl Chloride	510	ug/kg	10	34	1	12/20/00	8260B	CJR	1
m&p-Xylene	< 50	ug/kg	9.3	31	1	12/20/00	8260B	CJR	1
o-Xylene	42	ug/kg	7	23	1	12/20/00	8260B	CJR	1
Lab Code 5031724H						**Sample Type** Soil			
Sample ID SB10 16-20						**Sample Date** 12/12/00			
Inorganic									
General									
Solids Percent	90.6	%			1	12/14/00	5021	JDB	1
Organic									
VOC's									
Benzene	< 250	ug/kg	68	230	10	12/20/00	8260B	CJR	1
Bromobenzene	< 250	ug/kg	140	480	10	12/20/00	8260B	CJR	1
Bromodichloromethane	< 250	ug/kg	58	190	10	12/20/00	8260B	CJR	1
tert-Butylbenzene	760	ug/kg	74	250	10	12/20/00	8260B	CJR	1
sec-Butylbenzene	2800	ug/kg	61	200	10	12/20/00	8260B	CJR	1
n-Butylbenzene	5400	ug/kg	70	230	10	12/20/00	8260B	CJR	1
Carbon Tetrachloride	< 250	ug/kg	100	330	10	12/20/00	8260B	CJR	1
Chlorobenzene	< 250	ug/kg	56	190	10	12/20/00	8260B	CJR	1
Chloroethane	< 250	ug/kg	100	340	10	12/20/00	8260B	CJR	1
Chloroform	< 250	ug/kg	41	140	10	12/20/00	8260B	CJR	1
Chloromethane	< 250	ug/kg	100	350	10	12/20/00	8260B	CJR	1
2-Chlorotoluene	< 250	ug/kg	65	220	10	12/20/00	8260B	CJR	1
4-Chlorotoluene	< 250	ug/kg	64	210	10	12/20/00	8260B	CJR	1
1,2-Dibromo-3-chloropropane	< 250	ug/kg	180	610	10	12/20/00	8260B	CJR	1
Dibromochloromethane	< 250	ug/kg	91	300	10	12/20/00	8260B	CJR	1
1,4-Dichlorobenzene	< 250	ug/kg	110	380	10	12/20/00	8260B	CJR	1

U.S. Analytical Lab

J L HOSLER
TEMCO
PO BOX 856
CEDARBURG WI 53012

Project # NONE
Project Name EXFOLIATE SITE
Invoice # E31724

Report Date *21-Dec-00*

Lab Code 5031724H **Sample Type** Soil
Sample ID SB10 16-20 **Sample Date** 12/12/00

Analyte	Result	Units	LOD	LOQ	Dil	Run Date	Method	Analyst	QC Code
1,3-Dichlorobenzene	< 250	ug/kg	110	360	10	12/20/00	8260B	CJR	1
1,2-Dichlorobenzene	< 250	ug/kg	60	200	10	12/20/00	8260B	CJR	1
Dichlorodifluoromethane	< 250	ug/kg	100	320	10	12/20/00	8260B	CJR	1
1,2-Dichloroethane	< 250	ug/kg	38	130	10	12/20/00	8260B	CJR	1
1,1-Dichloroethane	2300	ug/kg	83	280	10	12/20/00	8260B	CJR	1
1,1-Dichloroethene	< 250	ug/kg	87	290	10	12/20/00	8260B	CJR	1
cis-1,2-Dichloroethene	640	ug/kg	93	310	10	12/20/00	8260B	CJR	1
trans-1,2-Dichloroethene	< 250	ug/kg	88	290	10	12/20/00	8260B	CJR	1
1,2-Dichloropropane	< 250	ug/kg	88	290	10	12/20/00	8260B	CJR	1
2,2-Dichloropropane	< 250	ug/kg	100	330	10	12/20/00	8260B	CJR	1
1,3-Dichloropropane	< 250	ug/kg	82	270	10	12/20/00	8260B	CJR	1
Di-isopropyl ether	< 250	ug/kg	66	220	10	12/20/00	8260B	CJR	1
EDB (1,2-Dibromoethane)	< 250	ug/kg	60	200	10	12/20/00	8260B	CJR	1
Ethylbenzene	950	ug/kg	44	150	10	12/20/00	8260B	CJR	1
Hexachlorobutadiene	< 250	ug/kg	190	650	10	12/20/00	8260B	CJR	1
Isopropylbenzene	1100	ug/kg	66	220	10	12/20/00	8260B	CJR	1
p-Isopropyltoluene	3400	ug/kg	44	150	10	12/20/00	8260B	CJR	1
Methylene chloride	< 250	ug/kg	90	300	10	12/20/00	8260B	CJR	1
MTBE	< 250	ug/kg	76	250	10	12/20/00	8260B	CJR	1
Naphthalene	2400	ug/kg	77	260	10	12/20/00	8260B	CJR	1
n-Propylbenzene	3500	ug/kg	82	270	10	12/20/00	8260B	CJR	1
1,1,2,2-Tetrachloroethane	< 250	ug/kg	52	170	10	12/20/00	8260B	CJR	1
Tetrachloroethene	< 250	ug/kg	66	220	10	12/20/00	8260B	CJR	1
Toluene	< 250	ug/kg	70	230	10	12/20/00	8260B	CJR	1
1,2,4-Trichlorobenzene	< 250	ug/kg	91	300	10	12/20/00	8260B	CJR	1
1,2,3-Trichlorobenzene	< 250	ug/kg	110	360	10	12/20/00	8260B	CJR	1
1,1,1-Trichloroethane	< 250	ug/kg	100	330	10	12/20/00	8260B	CJR	1
1,1,2-Trichloroethane	< 250	ug/kg	93	310	10	12/20/00	8260B	CJR	1
Trichloroethene	750	ug/kg	77	260	10	12/20/00	8260B	CJR	1
Trichlorofluoromethane	< 250	ug/kg	150	500	10	12/20/00	8260B	CJR	2 4
1,2,4-Trimethylbenzene	35000	ug/kg	66	220	10	12/20/00	8260B	CJR	1
1,3,5-Trimethylbenzene	13000	ug/kg	36	120	10	12/20/00	8260B	CJR	1
Vinyl Chloride	< 250	ug/kg	100	340	10	12/20/00	8260B	CJR	1
m&p-Xylene	4100	ug/kg	93	310	10	12/20/00	8260B	CJR	1
o-Xylene	1900	ug/kg	70	230	10	12/20/00	8260B	CJR	1

U.S. Analytical Lab

J L HOSLER
TEMCO
PO BOX 856
CEDARBURG WI 53012

Project # NONE
Project Name EXFOLIATE SITE
Invoice # E31724

Report Date *21-Dec-00*

Analyte	Result	Units	LOD	LOQ	Dil	Run Date	Method	Analyst	QC Code

LOD Limit of Detection "J" Flag: Analyte detected between LOD and LOQ LOQ Limit of Quantitation

Code	*Comment*
1	All laboratory QC requirements were met for this sample.
2	The duplicate RPD failed to meet acceptable QC limits.
3	The spike recovery failed to meet acceptable QC limits.
4	The check standard failed to meet acceptable QC limits.
7	The LCS spike recovery failed to meet acceptable QC limits.

Authorized Signature Katherine A Brahmstedt

U.S. Analytical Lab

EXFOLIATE
TEMCO
PO BOX 856
CEDARBURG WI 53012

Project # NONE
Project Name EXFOLIATE, OAKFIELD
Invoice # E31735

Report Date *26-Dec-00*

Analyte	Result	Units	LOD	LOQ	Dil	Run Date	Method	Analyst	QC Code
Lab Code 5031735A						**Sample Type** Soil			
Sample ID SB-11 8-12						**Sample Date** 12/13/00			
Inorganic									
General									
Solids Percent	85.5	%			1	12/18/00	5021	JDB	1
Organic									
VOC's									
Benzene	< 250	ug/kg	68	230	10	12/20/00	8260B	CJR	1
Bromobenzene	< 250	ug/kg	140	480	10	12/20/00	8260B	CJR	1
Bromodichloromethane	< 250	ug/kg	58	190	10	12/20/00	8260B	CJR	1
tert-Butylbenzene	2100	ug/kg	74	250	10	12/20/00	8260B	CJR	1
sec-Butylbenzene	8500	ug/kg	61	200	10	12/20/00	8260B	CJR	1
n-Butylbenzene	17000	ug/kg	70	230	10	12/20/00	8260B	CJR	1
Carbon Tetrachloride	< 250	ug/kg	100	330	10	12/20/00	8260B	CJR	1
Chlorobenzene	< 250	ug/kg	56	190	10	12/20/00	8260B	CJR	1
Chloroethane	< 250	ug/kg	100	340	10	12/20/00	8260B	CJR	1
Chloroform	< 250	ug/kg	41	140	10	12/20/00	8260B	CJR	1
Chloromethane	< 250	ug/kg	100	350	10	12/20/00	8260B	CJR	1
2-Chlorotoluene	< 250	ug/kg	65	220	10	12/20/00	8260B	CJR	1
4-Chlorotoluene	< 250	ug/kg	64	210	10	12/20/00	8260B	CJR	1
1,2-Dibromo-3-chloropropane	< 250	ug/kg	180	610	10	12/20/00	8260B	CJR	1
Dibromochloromethane	< 250	ug/kg	91	300	10	12/20/00	8260B	CJR	1
1,4-Dichlorobenzene	< 250	ug/kg	110	380	10	12/20/00	8260B	CJR	1
1,3-Dichlorobenzene	< 250	ug/kg	110	360	10	12/20/00	8260B	CJR	1
1,2-Dichlorobenzene	< 250	ug/kg	60	200	10	12/20/00	8260B	CJR	1
Dichlorodifluoromethane	< 250	ug/kg	100	320	10	12/20/00	8260B	CJR	1
1,2-Dichloroethane	< 250	ug/kg	38	130	10	12/20/00	8260B	CJR	1
1,1-Dichloroethane	3300	ug/kg	83	280	10	12/20/00	8260B	CJR	1
1,1-Dichloroethene	< 250	ug/kg	87	290	10	12/20/00	8260B	CJR	1
cis-1,2-Dichloroethene	74000	ug/kg	93	310	10	12/20/00	8260B	CJR	1
trans-1,2-Dichloroethene	1000	ug/kg	88	290	10	12/20/00	8260B	CJR	1
1,2-Dichloropropane	< 250	ug/kg	88	290	10	12/20/00	8260B	CJR	1
2,2-Dichloropropane	< 250	ug/kg	100	330	10	12/20/00	8260B	CJR	1
1,3-Dichloropropane	< 250	ug/kg	82	270	10	12/20/00	8260B	CJR	1
Di-isopropyl ether	< 250	ug/kg	66	220	10	12/20/00	8260B	CJR	1
EDB (1,2-Dibromoethane)	< 250	ug/kg	60	200	10	12/20/00	8260B	CJR	1
Ethylbenzene	1900	ug/kg	44	150	10	12/20/00	8260B	CJR	1
Hexachlorobutadiene	< 250	ug/kg	190	650	10	12/20/00	8260B	CJR	1

U.S. Analytical Lab

EXFOLIATE
TEMCO
PO BOX 856
CEDARBURG WI 53012

Project # NONE
Project Name EXFOLIATE, OAKFIELD
Invoice # E31735

Report Date *26-Dec-00*

Analyte	Result	Units	LOD	LOQ	Dil	Run Date	Method	Analyst	QC Code
Lab Code 5031735A						**Sample Type** Soil			
Sample ID SB-11 8-12						**Sample Date** 12/13/00			
Isopropylbenzene	3600	ug/kg	66	220	10	12/20/00	8260B	CJR	1
p-Isopropyltoluene	10000	ug/kg	44	150	10	12/20/00	8260B	CJR	1
Methylene chloride	< 250	ug/kg	90	300	10	12/20/00	8260B	CJR	1
MTBE	< 250	ug/kg	76	250	10	12/20/00	8260B	CJR	1
Naphthalene	3700	ug/kg	77	260	10	12/20/00	8260B	CJR	1
n-Propylbenzene	11000	ug/kg	82	270	10	12/20/00	8260B	CJR	1
1,1,2,2-Tetrachloroethane	< 250	ug/kg	52	170	10	12/20/00	8260B	CJR	1
Tetrachloroethene	< 250	ug/kg	66	220	10	12/20/00	8260B	CJR	1
Toluene	810	ug/kg	70	230	10	12/20/00	8260B	CJR	1
1,2,4-Trichlorobenzene	< 250	ug/kg	91	300	10	12/20/00	8260B	CJR	1
1,2,3-Trichlorobenzene	< 250	ug/kg	110	360	10	12/20/00	8260B	CJR	1
1,1,1-Trichloroethane	13000	ug/kg	100	330	10	12/20/00	8260B	CJR	1
1,1,2-Trichloroethane	< 250	ug/kg	93	310	10	12/20/00	8260B	CJR	1
Trichloroethene	1100	ug/kg	77	260	10	12/20/00	8260B	CJR	1
Trichlorofluoromethane	< 250	ug/kg	150	500	10	12/20/00	8260B	CJR	2 4
1,2,4-Trimethylbenzene	110000	ug/kg	66	220	10	12/20/00	8260B	CJR	1
1,3,5-Trimethylbenzene	34000	ug/kg	36	120	10	12/20/00	8260B	CJR	1
Vinyl Chloride	< 250	ug/kg	100	340	10	12/20/00	8260B	CJR	1
m&p-Xylene	15000	ug/kg	93	310	10	12/20/00	8260B	CJR	1
o-Xylene	8800	ug/kg	70	230	10	12/20/00	8260B	CJR	1
Lab Code 5031735B						**Sample Type** Soil			
Sample ID SB-11 16-20						**Sample Date** 12/13/00			
Inorganic									
General									
Solids Percent	87.5	%			1	12/15/00	5021	JDB	1
Organic									
VOC's									
Benzene	< 250	ug/kg	68	230	10	12/20/00	8260B	CJR	1
Bromobenzene	< 250	ug/kg	140	480	10	12/20/00	8260B	CJR	1
Bromodichloromethane	< 250	ug/kg	58	190	10	12/20/00	8260B	CJR	1
tert-Butylbenzene	< 250	ug/kg	74	250	10	12/20/00	8260B	CJR	1
sec-Butylbenzene	1300	ug/kg	61	200	10	12/20/00	8260B	CJR	1
n-Butylbenzene	2100	ug/kg	70	230	10	12/20/00	8260B	CJR	1
Carbon Tetrachloride	< 250	ug/kg	100	330	10	12/20/00	8260B	CJR	1
Chlorobenzene	< 250	ug/kg	56	190	10	12/20/00	8260B	CJR	1

U.S. Analytical Lab

EXFOLIATE
TEMCO
PO BOX 856
CEDARBURG WI 53012

Project # NONE
Project Name EXFOLIATE, OAKFIELD
Invoice # E31735

Report Date *26-Dec-00*

Lab Code 5031735B
Sample ID SB-11 16-20
Sample Type Soil
Sample Date 12/13/00

Analyte	Result	Units	LOD	LOQ	Dil	Run Date	Method	Analyst	QC Code
Chloroethane	< 250	ug/kg	100	340	10	12/20/00	8260B	CJR	1
Chloroform	< 250	ug/kg	41	140	10	12/20/00	8260B	CJR	1
Chloromethane	< 250	ug/kg	100	350	10	12/20/00	8260B	CJR	1
2-Chlorotoluene	< 250	ug/kg	65	220	10	12/20/00	8260B	CJR	1
4-Chlorotoluene	< 250	ug/kg	64	210	10	12/20/00	8260B	CJR	1
1,2-Dibromo-3-chloropropane	< 250	ug/kg	180	610	10	12/20/00	8260B	CJR	1
Dibromochloromethane	< 250	ug/kg	91	300	10	12/20/00	8260B	CJR	1
1,4-Dichlorobenzene	< 250	ug/kg	110	380	10	12/20/00	8260B	CJR	1
1,3-Dichlorobenzene	< 250	ug/kg	110	360	10	12/20/00	8260B	CJR	1
1,2-Dichlorobenzene	< 250	ug/kg	60	200	10	12/20/00	8260B	CJR	1
Dichlorodifluoromethane	< 250	ug/kg	100	320	10	12/20/00	8260B	CJR	1
1,2-Dichloroethane	< 250	ug/kg	38	130	10	12/20/00	8260B	CJR	1
1,1-Dichloroethane	< 250	ug/kg	83	280	10	12/20/00	8260B	CJR	1
1,1-Dichloroethene	< 250	ug/kg	87	290	10	12/20/00	8260B	CJR	1
cis-1,2-Dichloroethene	8700	ug/kg	93	310	10	12/20/00	8260B	CJR	1
trans-1,2-Dichloroethene	< 250	ug/kg	88	290	10	12/20/00	8260B	CJR	1
1,2-Dichloropropane	< 250	ug/kg	88	290	10	12/20/00	8260B	CJR	1
2,2-Dichloropropane	< 250	ug/kg	100	330	10	12/20/00	8260B	CJR	1
1,3-Dichloropropane	< 250	ug/kg	82	270	10	12/20/00	8260B	CJR	1
Di-isopropyl ether	< 250	ug/kg	66	220	10	12/20/00	8260B	CJR	1
EDB (1,2-Dibromoethane)	< 250	ug/kg	60	200	10	12/20/00	8260B	CJR	1
Ethylbenzene	< 250	ug/kg	44	150	10	12/20/00	8260B	CJR	1
Hexachlorobutadiene	< 250	ug/kg	190	650	10	12/20/00	8260B	CJR	1
Isopropylbenzene	420	ug/kg	66	220	10	12/20/00	8260B	CJR	1
p-Isopropyltoluene	1600	ug/kg	44	150	10	12/20/00	8260B	CJR	1
Methylene chloride	< 250	ug/kg	90	300	10	12/20/00	8260B	CJR	1
MTBE	< 250	ug/kg	76	250	10	12/20/00	8260B	CJR	1
Naphthalene	300	ug/kg	77	260	10	12/20/00	8260B	CJR	1
n-Propylbenzene	1300	ug/kg	82	270	10	12/20/00	8260B	CJR	1
1,1,2,2-Tetrachloroethane	< 250	ug/kg	52	170	10	12/20/00	8260B	CJR	1
Tetrachloroethene	< 250	ug/kg	66	220	10	12/20/00	8260B	CJR	1
Toluene	< 250	ug/kg	70	230	10	12/20/00	8260B	CJR	1
1,2,4-Trichlorobenzene	< 250	ug/kg	91	300	10	12/20/00	8260B	CJR	1
1,2,3-Trichlorobenzene	< 250	ug/kg	110	360	10	12/20/00	8260B	CJR	1
1,1,1-Trichloroethane	1200	ug/kg	100	330	10	12/20/00	8260B	CJR	1
1,1,2-Trichloroethane	< 250	ug/kg	93	310	10	12/20/00	8260B	CJR	1
Trichloroethene	1500	ug/kg	77	260	10	12/20/00	8260B	CJR	1

U.S. Analytical Lab

EXFOLIATE
TEMCO
PO BOX 856
CEDARBURG WI 53012

Project # NONE
Project Name EXFOLIATE, OAKFIELD
Invoice # E31735

Report Date *26-Dec-00*

Analyte	Result	Units	LOD	LOQ	Dil	Run Date	Method	Analyst	QC Code
Lab Code 5031735B						**Sample Type** Soil			
Sample ID SB-11 16-20						**Sample Date** 12/13/00			
Trichlorofluoromethane	< 250	ug/kg	150	500	10	12/20/00	8260B	CJR	3 4 7
1,2,4-Trimethylbenzene	16000	ug/kg	66	220	10	12/20/00	8260B	CJR	1
1,3,5-Trimethylbenzene	4900	ug/kg	36	120	10	12/20/00	8260B	CJR	1
Vinyl Chloride	< 250	ug/kg	100	340	10	12/20/00	8260B	CJR	1
m&p-Xylene	1600	ug/kg	93	310	10	12/20/00	8260B	CJR	1
o-Xylene	1000	ug/kg	70	230	10	12/20/00	8260B	CJR	1
Lab Code 5031735C						**Sample Type** Soil			
Sample ID SB-12 20-24						**Sample Date** 12/13/00			
Inorganic									
General									
Solids Percent	83.5	%			1	12/15/00	5021	JDB	1
Organic									
VOC's									
Benzene	< 25	ug/kg	6.8	23	1	12/21/00	8260B	CJR	1
Bromobenzene	< 25	ug/kg	14	48	1	12/21/00	8260B	CJR	1
Bromodichloromethane	< 25	ug/kg	5.8	19	1	12/21/00	8260B	CJR	1
tert-Butylbenzene	< 25	ug/kg	7.4	25	1	12/21/00	8260B	CJR	1
sec-Butylbenzene	< 25	ug/kg	6.1	20	1	12/21/00	8260B	CJR	1
n-Butylbenzene	< 25	ug/kg	7	23	1	12/21/00	8260B	CJR	1
Carbon Tetrachloride	< 25	ug/kg	10	33	1	12/21/00	8260B	CJR	1
Chlorobenzene	< 25	ug/kg	5.6	19	1	12/21/00	8260B	CJR	1
Chloroethane	< 25	ug/kg	10	34	1	12/21/00	8260B	CJR	1
Chloroform	< 25	ug/kg	4.1	14	1	12/21/00	8260B	CJR	1
Chloromethane	< 25	ug/kg	10	35	1	12/21/00	8260B	CJR	1
2-Chlorotoluene	< 25	ug/kg	6.5	22	1	12/21/00	8260B	CJR	1
4-Chlorotoluene	< 25	ug/kg	6.4	21	1	12/21/00	8260B	CJR	1
1,2-Dibromo-3-chloropropane	< 25	ug/kg	18	61	1	12/21/00	8260B	CJR	1
Dibromochloromethane	< 25	ug/kg	9.1	30	1	12/21/00	8260B	CJR	1
1,4-Dichlorobenzene	< 25	ug/kg	11	38	1	12/21/00	8260B	CJR	1
1,3-Dichlorobenzene	< 25	ug/kg	11	36	1	12/21/00	8260B	CJR	1
1,2-Dichlorobenzene	< 25	ug/kg	6	20	1	12/21/00	8260B	CJR	1
Dichlorodifluoromethane	< 25	ug/kg	10	32	1	12/21/00	8260B	CJR	1
1,2-Dichloroethane	< 25	ug/kg	3.8	13	1	12/21/00	8260B	CJR	1
1,1-Dichloroethane	< 25	ug/kg	8.3	28	1	12/21/00	8260B	CJR	1
1,1-Dichloroethene	< 25	ug/kg	8.7	29	1	12/21/00	8260B	CJR	1

U.S. Analytical Lab

EXFOLIATE
TEMCO
PO BOX 856
CEDARBURG WI 53012

Project # NONE
Project Name EXFOLIATE, OAKFIELD
Invoice # E31735

Report Date *26-Dec-00*

Lab Code 5031735C
Sample ID SB-12 20-24
Sample Type Soil
Sample Date 12/13/00

Analyte	Result	Units	LOD	LOQ	Dil	Run Date	Method	Analyst	QC Code
cis-1,2-Dichloroethene	< 25	ug/kg	9.3	31	1	12/21/00	8260B	CJR	1
trans-1,2-Dichloroethene	< 25	ug/kg	8.8	29	1	12/21/00	8260B	CJR	1
1,2-Dichloropropane	< 25	ug/kg	8.8	29	1	12/21/00	8260B	CJR	1
2,2-Dichloropropane	< 25	ug/kg	10	33	1	12/21/00	8260B	CJR	1
1,3-Dichloropropane	< 25	ug/kg	8.2	27	1	12/21/00	8260B	CJR	1
Di-isopropyl ether	< 25	ug/kg	6.6	22	1	12/21/00	8260B	CJR	1
EDB (1,2-Dibromoethane)	< 25	ug/kg	6	20	1	12/21/00	8260B	CJR	1
Ethylbenzene	< 25	ug/kg	4.4	15	1	12/21/00	8260B	CJR	1
Hexachlorobutadiene	< 25	ug/kg	19	65	1	12/21/00	8260B	CJR	1
Isopropylbenzene	< 25	ug/kg	6.6	22	1	12/21/00	8260B	CJR	1
p-Isopropyltoluene	< 25	ug/kg	4.4	15	1	12/21/00	8260B	CJR	1
Methylene chloride	< 25	ug/kg	9	30	1	12/21/00	8260B	CJR	1
MTBE	< 25	ug/kg	7.6	25	1	12/21/00	8260B	CJR	1
Naphthalene	< 25	ug/kg	7.7	26	1	12/21/00	8260B	CJR	4
n-Propylbenzene	< 25	ug/kg	8.2	27	1	12/21/00	8260B	CJR	1
1,1,2,2-Tetrachloroethane	< 25	ug/kg	5.2	17	1	12/21/00	8260B	CJR	1
Tetrachloroethene	< 25	ug/kg	6.6	22	1	12/21/00	8260B	CJR	1
Toluene	< 25	ug/kg	7	23	1	12/21/00	8260B	CJR	1
1,2,4-Trichlorobenzene	< 25	ug/kg	9.1	30	1	12/21/00	8260B	CJR	1
1,2,3-Trichlorobenzene	< 25	ug/kg	11	36	1	12/21/00	8260B	CJR	4
1,1,1-Trichloroethane	< 25	ug/kg	10	33	1	12/21/00	8260B	CJR	1
1,1,2-Trichloroethane	< 25	ug/kg	9.3	31	1	12/21/00	8260B	CJR	1
Trichloroethene	35	ug/kg	7.7	26	1	12/21/00	8260B	CJR	1
Trichlorofluoromethane	< 25	ug/kg	15	50	1	12/21/00	8260B	CJR	3 7
1,2,4-Trimethylbenzene	< 25	ug/kg	6.6	22	1	12/21/00	8260B	CJR	1
1,3,5-Trimethylbenzene	< 25	ug/kg	3.6	12	1	12/21/00	8260B	CJR	1
Vinyl Chloride	< 25	ug/kg	10	34	1	12/21/00	8260B	CJR	1
m&p-Xylene	< 50	ug/kg	9.3	31	1	12/21/00	8260B	CJR	1
o-Xylene	< 25	ug/kg	7	23	1	12/21/00	8260B	CJR	1

U.S. Analytical Lab

EXFOLIATE
TEMCO
PO BOX 856
CEDARBURG WI 53012

Project # NONE
Project Name EXFOLIATE, OAKFIELD
Invoice # E31735

Report Date *26-Dec-00*

Analyte	Result	Units	LOD	LOQ	Dil	Run Date	Method	Analyst	QC Code

LOD Limit of Detection "J" Flag: Analyte detected between LOD and LOQ LOQ Limit of Quantitation

Code	*Comment*
1	All laboratory QC requirements were met for this sample.
2	The duplicate RPD failed to meet acceptable QC limits.
3	The spike recovery failed to meet acceptable QC limits.
4	The check standard failed to meet acceptable QC limits.
7	The LCS spike recovery failed to meet acceptable QC limits.

Authorized Signature Katherine A Brahmstedt

CHAIN OF CUSTODY RECORD

A. lytical Lab
1090 Kennedy Ave. • Kimberly, WI 54136
(920) 735-8295 • FAX 920-739-1738 • 800-490-4902
LAB@USOIL.COM

Rev. Date: 12-17-98

Chain # № 17879

Page 1 of 1

Lab I.D. # 5031735

Account No.: Quote No.:

Project #:

Sampler: (signature) J. Hosler

Sample Integrity - To be completed by receiving lab.
Method of Shipment: Courier Temp. of Temp. Blank. 4 °C On Ice: X
Cooler seal intact upon receipt: X Yes ___ No Labcoded By: RMB

Project (Name / Location): EXFOLIATE / OAKFIELD WI

Reports To: J.L. HOSLER Invoice To: MR. RANDY MUELLER

Company TEMCO Company EXFOLIATE

Address P.O. BOX 856 Address 201 N. MAIN STREET

City State Zip CEDARBURG WI 53012 City State Zip OAKFIELD WI

Phone 262-377-3399 Phone

Sample Handling Request
___ Rush Analysis
Date Required ___
✓ Normal Turn Around

Analysis Requested

Lab I.D.	Sample I.D.	Collection Date	Collection Time	No. of Containers Size and Type	Description*	Preservation	DRO (Mod/TPH)	GRO (Mod/TPH)	PVOC (EPA 8021)	BTEX (EPA 8021)	VOC (EPA 8021)	VOC (EPA 8260)	O&G (EPA 413.1)	PAH (EPA 8310)	Pb	Flash Point	Other Analysis					PID/ FID
5031735A	SB-11 8-12	12/13	9:30	1G VIAL 1402G	S	HOME						✓										
B	SB-11 16-20	↓	9:30	↓	↓	↓						✓										
C	SB-12 20-24	↓	11:30	↓	↓	↓						✓										

Department Use Only
Split Samples: Offered ? ___ Yes ___ No
Accepted? ___ Yes ___ No
Accepted By: ___

Comments/ Special Instructions
*Specify groundwater "GW", Drinking Water "DW", Waste Water "WW", Soil "S", Air "A", etc.

SEND INVOICE TO TEMCO

Department Use Optional for Soil Samples
Disposition of unused portion of sample
Lab Should:
___ Dispose ___ Retain for ___ days
___ Return ___ Other

Relinquished By: (sign)	Time	Date	Received By: (sign)	Time	Date
Jon Mueller	10:45	12/17/00	Don Hess	10:45	12-14-00
Don Hess	4:05	12-14-00			

Received in Laboratory By: Scott J. Bonnenberger Time: 4:20 Date: 12/14/00

CHAIN C. CUSTODY RECORD

A. lytical Lab

1090 Kennedy Ave. • Kimberly, WI 54136
(920) 735-8295 • FAX 920-739-1738 • 800-490-4902
LAB@USOIL.COM

Rev. Date: 9-09-98

Chain # No 13768

Page 1 of 1

Lab I.D. # 503724

Account No. : Quote No.:

Project #:

Sampler: (signature) J. Hosler

Sample Integrity - To be completed by receiving lab.
Method of Shipment : Courier Temp. of Temp. Blank. 4 °C On Ice: ✓
Cooler seal intact upon receipt: ✓ Yes ___ No Labcoded By: ___

Project (Name / Location): EXFOLIATE SITE / OAKFIELD WI

Reports To: J.L. HOSLER Invoice To: MR. RANDY MUELLER

Company TEMCO Company EXFOLIATE

Address P.O. BOX 856 Address 201 N MAIN ST

City State Zip CEDARBURG WI 53012 City State Zip OAKFIELD WI

Phone 262-377-3399 Phone

Sample Handling Request

___ Rush Analysis
Date Required ___
✓ Normal Turn Around

Analysis Requested

Lab I.D.	Sample I.D.	Collection Date	Collection Time	No. of Containers Size and Type	Description*	Preservation	DRO (Mod/TPH)	GRO (Mod/TPH)	PVOC (EPA 8020)	BTEX (EPA 8020)	VOC (EPA 8021)	VOC (EPA 8260)	O&G (EPA 413.1)	PAH (EPA 8310)	Pb	Flash Point	Other Analysis: SVOC PER BID	Other Analysis: PCB PER BID				PID/ FID
503724A	SB-6 4-8	12/12	9	1 GUIAL 1P	S	NONE						✓										
B	SB-7 8-12		10	1GUIAL 1P 1402G	↓	↓						✓					✓	✓				
C	SB-7 16-20		10	1 GUIAL 1P								✓										
d	SB-8 12-16		11	↓								✓										
e	SB-9 4-8		1:30									✓										
f	SB-9 12-16		1 30									✓										
g	SB-10 8-12		2:30	↓								✓										
h	SB-10 16-20		2:30	1GUIAL 1G402	↓	↓						✓										

Department Use Only

Split Samples: Offered ? ___ Yes ___ No
Accepted? ___ Yes ___ No
Accepted By: ___

Comments/ Special Instructions
*Specify groundwater "GW", Drinking Water "DW", Waste Water "WW", Soil "S", Air "A", etc.

SEND INVOICE TO TEMCO

Department Use Optional for Soil Samples

Disposition of unused portion of sample
Lab Should:
___ Dispose ___ Retain for ___ days
___ Return ___ Other

Relinquished By: (sign)	Time	Date	Received By: (sign)	Time	Date
J. Hosler	9:20	12/13/00	J. Hosler	9:20	12-13-00
J. Hosler	4:00	12-13-00			

Received in Laboratory By: Katherine Asman Time: 4:00 PM Date: 12-13-00

CHAIN C. CUSTODY RECORD

A. lytical Lab

1090 Kennedy Ave. • Kimberly, WI 54136
(920) 735-8295 • FAX 920-739-1738 • 800-490-4902
LAB@USOIL.COM

Rev. Date: 9-09-98

Chain # No 13767

Page 1 of 1

Lab I.D. # 5031721

Account No. : Quote No.:

Project #:

Sampler: (signature) J Hosler

Sample Integrity - To be completed by receiving lab.
Method of Shipment : Cooler Temp. of Temp. Blank. 4 °C On Ice: ✓
Cooler seal intact upon receipt: ___ Yes ___ No Labcoded By: ___

Project (Name / Location): EXFOLIATE / OAKFIELD WI

Reports To: J.L. HOSLER Invoice To: MR. RAMO! MUELLER

Company TEMCO Company EXFOLIATE

Address P.O. BOX 856 Address 201 N. MAIN ST

City State Zip CEDARBURG WI 53012 City State Zip OAKFIELD WI 53065

Phone 262-377-3399 Phone

Sample Handling Request

___ Rush Analysis
Date Required ___
✓ Normal Turn Around

Analysis Requested

Lab I.D.	Sample I.D.	Collection Date	Collection Time	No. of Containers Size and Type	Description*	Preservation	DRO (Mod/TPH)	GRO (Mod/TPH)	PVOC (EPA 8020)	BTEX (EPA 8020)	VOC (EPA 8021)	VOC (EPA 8260)	O&G (EPA 413.1)	PAH (EPA 8310)	Pb	Flash Point	Other Analysis: METALS PER BID	Other Analysis: PCB PER BID	Other Analysis: SVOC PER BID			PID/ FID
5031721A	SB-1 4-8	11/11	9:30	1 VIAL 1 402G IP	S	NONE						✓					✓	✓	✓			
B	SB-1 16-20	↓		↓	↓	↓						✓						✓	✓			
C	SB-1 20-24											✓										
D	SB-2 4-8		10:30	1 VIAL IP								✓										
E	SB2-12-16											✓										
F	SB-3-8-12		11:30									✓										
G	SB-3 12-16											✓										
H	SB-4 16-20		1:00									✓										
I	SB-5 8-11	↓	2:00	↓	↓	↓						✓										

Department Use Only

Split Samples: Offered ? ___ Yes ___ No
Accepted? ___ Yes ___ No
Accepted By: ___

Comments/ Special Instructions Sample date should be 12/11, not 11/11 per Jeff 12/13/00 RMB
*Specify groundwater "GW", Drinking Water "DW", Waste Water "WW", Soil "S", Air "A", etc.

SEND INVOICE TO TEMCO

Department Use Optional for Soil Samples

Disposition of unused portion of sample
Lab Should:
___ Dispose ___ Retain for ___ days
___ Return ___ Other

Relinquished By: (sign)	Time	Date	Received By: (sign.)	Time	Date
J Mueller	9:25	12/12/00	Clay Paquette	9:25	12/12/00
Clay Paquette	12:19	12/12/00			

Received in Laboratory By: R Blank Time: 12:20 Date: 12/12/00