

Smith, Ralph N - DNR

From: Dave Larsen <dlarsen@reiengineering.com>
Sent: Thursday, March 15, 2018 12:30 PM
To: Smith, Ralph N - DNR
Cc: Saari, Christopher A - DNR
Subject: Hoffman Corner
Attachments: 1128_001.pdf; 6958 GP 2018.pdf

Follow Up Flag: Follow up
Flag Status: Flagged

Ralph – per our discussion earlier today, REI is proposing a Geoprobe soil sample event at site to hopefully determine degree and extent of soil impact from release. Additional investigation is warranted to the north, west and south of the previously completed borings. I have attached a map outlining 7 property boundaries. Ownership is as follows:

- 1 – Gibbs Family
- 2 - Burnett Cty
- 3 – Gibbs Family
- 4 – no ownership provided, but r-o-w (likely Village or County)
- 5 – Village of Webster
- 6 – Burnett Cty
- 7 – Village of Webster

Intent is to advance up to 20 borings to a depth of 12'. Access agreements are for the Village and the 2 standalone Gibbs lots. Work will require more than 1 day to complete and have commodity and consulting per diems included. Please let me know if you have any questions or concerns.

Thank you,
David N. Larsen P.G.
Senior Hydrogeologist / Professional Geologist



REI
CIVIL & ENVIRONMENTAL
ENGINEERING, SURVEYING

4080 N. 20th Avenue
Wausau, WI 54401
REIengineering.com




David N. Larsen, P.G.
Senior Hydrogeologist
Dlarsen@REIengineering.com

Tel: 1-877-734-7745
715-675-9784

Cell: 715-551-3434

Fax: 715-675-4060

Icons: Head, Tripod, Leaf, Water Tap

Connect with us :   

Confidentiality Notice: This message is intended for the recipient only. If you have received this e-mail in error please disregard.

Usual and Customary Standardized Invoice #23

January 2018- July 2018



RR-092a

PECFA #: 54893-9999-00 Vendor Name: REI
 BRRTS #: 03-07-000115 Invoice #: _____
 Site Name: Hoffman Corners Invoice Date: 3-15-18 Proposal Date
 Site Address: Main & Gandy Dancer, Webster Check #: _____

U&C Total \$ 9,466.23
 Variance to U&C Total \$ -
 Grand Total \$ 9,466.23

TASK	TASK DESCRIPTION	SERVICES	ACTIVITY CODE	ACTIVITY REFERENCE CODE DESCRIPTION	UNIT	MAX UNIT COST	UNITS	TOTAL MAX
4	Waste Disposal	Consultant	WD05	Consultant Coordination	Site	\$ 137.13	1	\$ 137.13
4	Waste Disposal	Commodity	WD15	Drill Cuttings	Drum	\$ 108.15	1	\$ 108.15
4	Waste Disposal	Commodity	WD25	Primary Mob/Demob	Site	\$ 287.70	1	\$ 287.70
6	Letter Report/Addendum		LRA05	Letter Report/Addendum	Letter	\$ 1,039.29	1	\$ 1,039.29
12	Direct Push	Consultant	DP05	0 - 24 ft bgs W/ Continuous Soil Sampling	Ft	\$ 5.36	240	\$ 1,286.40
12	Direct Push	Consultant	DP30	Primary Mob/Demob	Site	\$ 512.10	1	\$ 512.10
12	Direct Push	Commodity	DP35	0 - 24 ft bgs W/ Continuous Soil Sampling	Ft	\$ 6.93	240	\$ 1,663.20
12	Direct Push	Commodity	DP60	Borehole Abandonment	Ft	\$ 1.26	240	\$ 302.40
12	Direct Push	Commodity	DP80	Mob/Demob (Includes decon)	Site	\$ 526.05	1	\$ 526.05
15	Misc. Drilling Activities & Supplies		MDT21	Drum, 55 gal. DOT steel	Each	\$ 55.13	1	\$ 55.13
15	Misc. Drilling Activities & Supplies		MDT25	Commodity Service Provider Per Diem (drilling and direct push)	Person	\$ 203.28	2	\$ 406.56
21	Access Agreements		AA05	Access Agreements	Property	\$ 401.94	3	\$ 1,205.82
31	Consultant Overnight Per Diem		COPD05	Overnight	Night	\$ 113.72	1	\$ 113.72
33	Schedule Of Laboratory Maximums	Commodity		Laboratory (see task 33 total on Lab Schedule)	Lab Schedule		40	\$ 1,440.80
36	Change Order Request		COR05	Change Order Request (cost cap exceedance requests)	Change Order	\$ 381.78	1	\$ 381.78

Usual and Customary Standardized Invoice #23

January 2018- July 2018



RR-092A

TOTAL LAB CHARGES	\$ 1,440.80	TASK 33	40	\$1,440.80	TASK 24	0	\$ -
-------------------	-------------	---------	----	------------	---------	---	------

MATRIX	REF CODE	REIMBURSABLE ANALYTE	UNITS	MAX COST	SAMPLES	TOTAL	MAX COST	SAMPLES	TOTAL
SOILS	S6	PVOC + Naphthalene	SAMPLE	\$ 36.02	40	\$ 1,440.80	\$ 36.02		\$ -

020001
571



MEENON
7540

Village of Webster

MINNOW AVE

PIKE AVE

MAIN ST-W

STURGEON AVE

CEDAR ST-W

ELM ST-W

7551

7521

7505

7524

7530

7512

7508

7496

26504

7454

7432

7465

26515

7435

7427

26508

7488

7484

7447

7430

7428

7471

740

7457

7451

7441

7435

7425

26469

7456

7476

7466

7480

7455

7438

7426

7475

7469

7465

26455



DISCLAIMER: This map is not guaranteed to be accurate, correct, current, or complete and conclusions drawn are the responsibility of the user.