




EMG

Environmental Management Group, Inc.

"Consultants for a better tomorrow."

P.O. Box 367
8a Prospect Street
Shoreham, NY 11786
Phone: (516) 744-2882
Fax: (516) 821-2433

2037 Rockspring Place
Suite 100
Walnut Creek, CA 94596
Phone: (925) 938-9994
Fax: (925) 938-7966



May 26, 1999

Ms. Jennifer Tobias
Department of Natural Resources
905 Bayshore Drive
Oshkosh, WI 54903
920.424.7887

Subject: Off-Site Discharge Exemption Request Application
Ponderosa Restaurant #182
130 South Bluemound Road
Appleton, WI 54915

**R + R - OSH
RECEIVED**

JUN 01 1999

**TRACKED
REVIEWED**

Dear Ms. Tobias

Enclosed please find the completed Off-Site Discharge Exception Request Application, Environmental Management Group, Inc. ("EMGI") check #1645 in the amount of \$500.00, along with the following reports prepared for the above mentioned site, and/ or the abutting Hardee's property to the north (source property):

1. Phase I Environmental Site Assessment and Executive Letter dated September 10, 1998, prepared by EMGI for Ponderosa Restaurant #182;
2. Updated Environmental Database Search Report dated April 22, 1999, prepared by EMGI for Ponderosa Restaurant #182;
3. Additional Investigation/Remedial Action Plan dated January 11, 1999, prepared by Omni Associates for Hardee's Restaurant (source property);
4. Additional Soil and Groundwater Investigation dated August 18, 1998, prepared by Omni Associates for Hardee's Restaurant (source property); and
5. Initial Soil and Groundwater Investigation dated June 11, 1998, prepared by Omni Associates for Hardee's Restaurant (source property).

EMGI has been retained by Metromedia Steakhouses Company, LP. ("client") to process this documentation on their behalf. The existing Ponderosa Restaurant #182 is currently leased by our client and is currently under contract to be purchased by our client. The real estate transaction is currently on hold by the lender, pending the receipt of the Off-Site Discharge Exemption Letter. The lender in this transaction will not place a loan on the property until our client has obtained the Off-Site Discharge Exemption Letter from the State of Wisconsin Department of Natural Resources.

We would therefore appreciate your expeditious review of this case and the issuance of the Off-Site Discharge Exemption. Should you require any additional assistance and/or information on this matter please contact us at your earliest convenience.

Sincerely,

Michael J. Fiscina Jr.

Michael J. Fiscina Jr.
Vice President

(KMB)

cc: Bill O'Brien - ESQ.
Dorothy Watson - Metromedia Steakhouses Company, LP.

State of Wisconsin
 Department of Natural Resources
 Box 7921, Madison, WI 53707-7921

Off-Site Discharge Exemption Request Application

Form 4400-201 (8/98)
 Page 1 of 3

Notice: Persons requesting an off-site discharge exemption letter ("off-site letter") from the Remediation and Redevelopment Program, as provided in s. 292.13, Wis. Stats., must provide the information requested on this application. Personally identifiable information collected may be used for purposes other than that for which it was originally collected. Under Wisconsin's open records laws, DNR is required to provide all non-confidential information to any person who requests it. Such information may be provided to the public in written or electronic form.

Instructions:

Throughout this application, "Property" refers to a property which has been impacted by hazardous substances that migrated from an off-site source.

1. Fill out separate forms if more than one person is requesting an off-site letter for the Property.
2. Attach a check made payable to the DNR to this application form to cover Department review costs. To obtain current information on fees, call (800) 367-6076 for in-state long distance or (608) 264-6020 for out-of-state or local calls.
3. Return completed form to the DNR Regional office where the Property is located. The locations of Regional offices are listed at the end of this form.

Applicant Information - Person Requesting Off-Site Letter

Applicant Name - Last WATSON	First DOROTHY	MI	Telephone Number 972.588.5000
Company METRO MEDIA STEAKHOUSES COMPANY, LP	Title DIRECTOR OF REAL ESTATE		
Mailing Address 6500 INTERNATIONAL PARKWAY, SUITE 1000		Fax Number 972.588.5595	
City PLANO	State TX	Zip Code 75093	
Do you: <input type="checkbox"/> own or <input checked="" type="checkbox"/> lease the Property?	Do you intend to: <input checked="" type="checkbox"/> acquire or <input type="checkbox"/> lease the Property?		

Environmental Consultant Name - Last FISCINA	First MICHAEL	MI J.	Telephone Number 514.744.2882
Company ENVIRONMENTAL MANAGEMENT GROUP, INC.	Title VICE PRESIDENT		
Mailing Address P.O. BOX 367		Fax Number 514.821.2433	
City SHOREHAM	State NY	Zip Code 11784	

Attorney Name - Last WATSON	First TODD	MI	Telephone Number 972.588.5000
Firm METRO MEDIA STEAKHOUSES COMPANY, LP	Title GENERAL COUNSEL		
Mailing Address 6500 INTERNATIONAL PARKWAY, SUITE 1000		Fax Number 972.588.5959	
City PLANO	State TX	Zip Code 75093	

If you intend to acquire or lease this Property, provide the following information about the **current owner of the Property.**

Property Owner Name - Last BRAUVIN	First REAL ESTATE	MI	Telephone Number 800.272.8846
Mailing Address 30 N. LA SALLE, SUITE 3100		Fax Number 312.959.7667	
City CHICAGO	State IL	Zip Code 60602	

Property Information - Property Impacted By Off-Site Discharge

Property/Facility Name PONDEROSA RESTAURANT #182	County OUTAGAMIE
Public Land Survey Coordinates	Datum (check only one) <input checked="" type="checkbox"/> NAD27 <input type="checkbox"/> NAD83 <input type="checkbox"/> 1990 Adjustment
Quarter-Quarter NW NE <input checked="" type="checkbox"/> SE	Quarter NW NE <input checked="" type="checkbox"/> SE
Section 28	Range R17E
Range <input checked="" type="checkbox"/> E	Township T21N
Minutes 15	Seconds 38.9
Longitude -88	Latitude 44
Method	
Accuracy	
Location Address (Street Name and Number) 130 SOUTH BLUEMOUND ROAD	

City APPLETON	State WI	Zip Code 54915
-------------------------	--------------------	--------------------------

Off-Site Discharge Exemption Request Application

Form 4400-201 (8/98) Page 2 of 3

Property Information - Property Impacted By Off-Site Discharge

Has a discharge to soil or groundwater been detected on the Property described?

Yes No

If contamination has been detected, has it been reported to the State? Yes No

If yes, check all that apply: DNR

Division of Emergency Government

Date Reported

02/06/98

Is the source of the contamination known?

Yes No

If yes, what is the source?

HARDEE'S RESTAURANT

LIST ID# 03-45-182502

PECFA# 54914-2906-25

If yes, provide name of the property owner and address of the property where contamination is known or from which it is suspected to be migrating:

Source Property Owner Name - Last MALCHOW	First ROBERT	MI	Telephone Number 920.622.4267
Location Address of Contamination Source 3225 West College Avenue			Fax Number
City APPLETON	State WI	Zip Code 54914	

Property Information Needed to Process Application

Provide the following information to process your application:

Include the following information for each submittal:

- ✓ 1. Map(s) showing Property location, and any suspected or known off-site source properties.
2. For any environmental data submitted, include:
 - a) Property map(s) showing sampling locations for all data submitted.
 - b) Interpretation of data signed by a qualified environmental professional.
 - c) Soil boring logs,
 - d) Groundwater monitor well construction, development and sampling logs,
 - e) Laboratory-provided data reports,
 - f) Survey information for groundwater elevations,
 - g) Chain of custody forms for all samples, and
 - h) Description of sample collection methods.

Document that the statutory criteria listed in A through C below are satisfied. Examples of information that may be used to document that the criteria are satisfied are provided.

- A.** Document that there is hazardous substance contamination present in soil or groundwater on the Property. Examples of information include:

Analytical results and interpretations for samples collected from soil and/or groundwater on the Property, or at or near the Property line, that conclusively document the presence of a hazardous substance in either or both of these media on the Property. This information could be documented in a Phase II Environmental Assessment report.

- B.** Document that the hazardous substance contamination present in soil or groundwater on the Property is migrating onto the Property from an off-site source. Examples of information include:

1. Information identifying known or suspected discharges of the hazardous substance on neighboring property(ies) (e.g., a Phase I Environmental Assessment report).
2. Soil and/or groundwater sample data and interpretations adequate to conclude that the hazardous substance is migrating onto the Property, such as:
 - Samples from monitoring wells located on the up-gradient side of the Property (include information to establish up-gradient direction), which show increasing contaminant concentrations toward the up-gradient Property boundary; or
 - off-site investigation results which provide information about groundwater flow direction and contaminant movement that convincingly document that hazardous substances from a known or suspected off-site source have impacted the Property.

- C.** Document that the discharge of a hazardous substance is not from a source on the Property. Examples of information include:

- ✓ 1. Information related to historical activities, such as descriptions of chemicals used and handled, areas where chemicals were used and handled, and areas of potential discharges on the Property (e.g., a Phase I Environmental Assessment report).

N/A

2. Where the types of hazardous substances used, handled, or discharged on the Property are the same as the hazardous substances migrating on to the Property, provide environmental information (e.g., expanded Phase II environmental assessment data), including analytical results and interpretation for soil and groundwater samples collected from potential discharge areas.

Applicant Certification

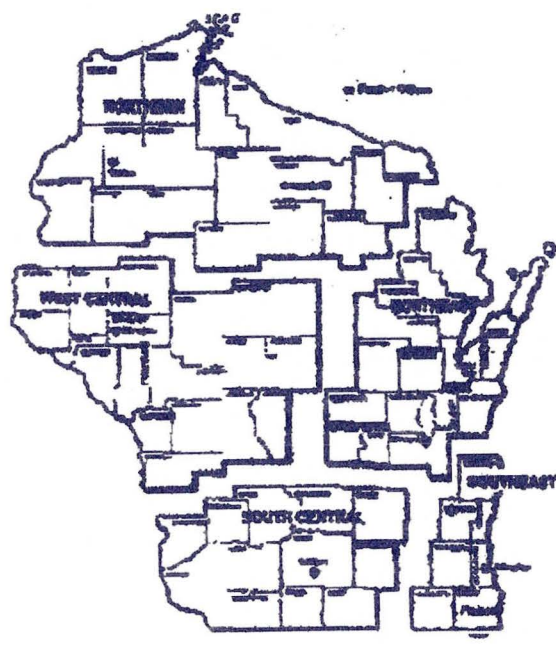

I certify that I have read and am familiar with the information on this application and that the information is true, accurate and complete to the best of my knowledge.

I believe that I meet the criteria in s. 292.13, Wis. Stats., with respect to the fact that I never controlled or possessed the hazardous substances that have migrated onto the Property while they were on the source property, nor did I cause the hazardous substance discharge for which I am seeking this written exemption.

I understand that I retain the responsibility for any hazardous substance discharges that I caused or cause, and for any discharges whose source I possess or control on the Property or on other properties.

I understand that if I fail to satisfy the statutory requirements in s. 292.13, Wis. Stats., such as failing to provide access to the Property, the DNR has the authority to revoke the off-site exemption for the Property.

Applicant Name - Last	First	MI	TYPE
WATSON	DOROTHY	M	DIRECTOR REAL ESTATE
Signature			Date
<i>Dorothy M. Watson</i>			5-25-99



NORTHERN REGION
 Remediation & Redevelopment
 Team Supervisor
 Department of Natural Resources
 107 SUPER Avenue
 Rhinelander, WI 54501
 (715) 385-8980

WEST CENTRAL REGION
 Remediation & Redevelopment
 Team Supervisor
 Department of Natural Resources
 P.O. Box 4001
 Eau Claire, WI 54702-4001
 (715) 838-5710

NORTHEAST REGION
 Remediation & Redevelopment
 Team Supervisor
 Department of Natural Resources
 1120 N. Military Avenue
 P.O. Box 10448
 Green Bay, WI 54307
 (920) 432-5860

SOUTHEAST REGION
 Remediation & Redevelopment
 Team Supervisor
 Department of Natural Resources
 2300 N. Dr. Martin Luther King Jr. Dr.
 P.O. Box 12430
 Milwaukee, WI 53212
 (414) 283-8387

SOUTH CENTRAL REGION
 Remediation & Redevelopment
 Team Supervisor
 Department of Natural Resources
 3911 Fish Hatchery Rd.
 Fishburg, WI 53711
 (608) 275-3241

Off-Site Discharge Exemption Request Application

Form 4400-201 (8/98) Page 3 of 3

Applicant Certification

I certify that I have read and am familiar with the information on this application and that the information is true, accurate and complete to the best of my knowledge.

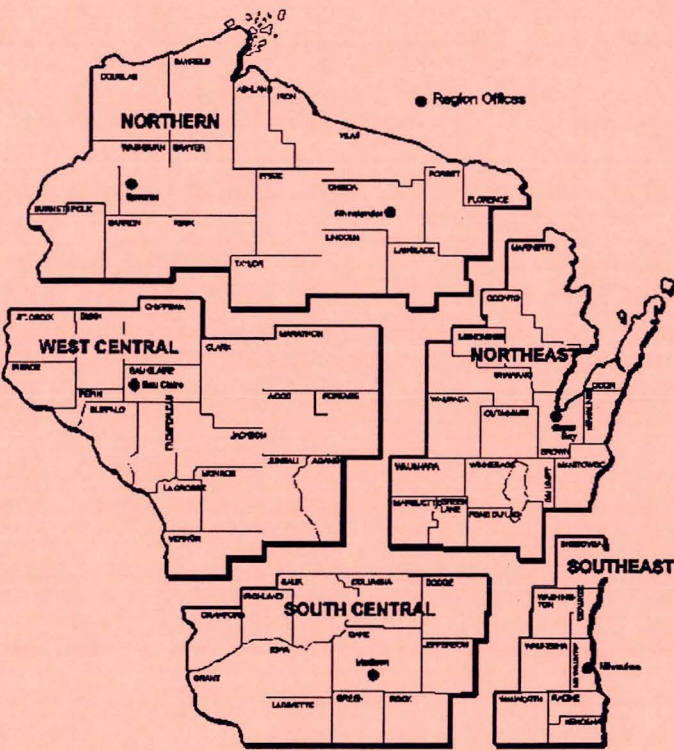
I believe that I meet the criteria in s. 292.13, Wis. Stats., with respect to the fact that I never controlled or possessed the hazardous substances that have migrated onto the Property while they were on the source property, nor did I cause the hazardous substance discharge for which I am seeking this written exemption.

I understand that I retain the responsibility for any hazardous substance discharges that I caused or cause, and for any discharges whose source I possess or control on the Property or on other properties.

I understand that if I fail to satisfy the statutory requirements in s. 292.13, Wis. Stats., such as failing to provide access to the Property, the DNR has the authority to revoke the off-site exemption for the Property.

Applicant Name - Last	First	MI	Title
Watson	Dorothy	m	
Signature			Date
see fax			

For DNR Office Use Only			
Date Received	BRRTS Activity Name	BRRTS Activity Code	
6/1/99	Adj to Hardee's	N/A	
Date Assigned	DNR Reviewer	BRRTS FID No. (if used)	
6/1/99	J. Tobias		
Comments		Fee Enclosed	
No soil or gw contamination on Property - Criteria A not met.		<input checked="" type="checkbox"/> Yes \$500 <input type="checkbox"/> No	
Date Approved	Date Additional Information Requested	Date Denied	Date Withdrawn
		6/15/99	



NORTHERN REGION
 Remediation & Redevelopment
 Team Supervisor
 Department of Natural Resources
 107 Sutliff Avenue
 Rhinelander, WI 54501
 (715) 365-8960

SOUTHEAST REGION
 Remediation & Redevelopment
 Team Supervisor
 Department of Natural Resources
 2300 N. Dr. Martin Luther King Jr. Dr.
 P.O. Box 12436
 Milwaukee, WI 53212
 (414) 263-8561

WEST CENTRAL REGION
 Remediation & Redevelopment
 Team Supervisor
 Department of Natural Resources
 P.O. Box 4001
 Eau Claire, WI 54702-4001
 (715) 839-3710

SOUTH CENTRAL REGION
 Remediation & Redevelopment
 Team Supervisor
 Department of Natural Resources
 3911 Fish Hatchery Rd.
 Fitchburg, WI 53711
 (608) 275-3241

NORTHEAST REGION
 Remediation & Redevelopment
 Team Supervisor
 Department of Natural Resources
 1125 N. Military Avenue
 P.O. Box 10448
 Green Bay, WI 54307
 (920) 492-5860

UPDATED ENVIRONMENTAL DATABASE SEARCH REPORT

SEARCH REPORT # 8049915SR

April 22, 1999

Prepared For: Metromedia Restaurant Group
6500 International Parkway
Suite 1000
Plano, TX 75093

Subject Site: Ponderosa Restaurant #187
130 South Bluemound Road
Appleton, Wisconsin 54915

Environmental Management Group, Inc.

8A Prospect Street
PO Box 367
Shoreham, NY 11786
(516) 744-2882

2037 Rockspring Place
Suite 100
Walnut Creek, CA 94596
(925) 938-9994

WI-APPLETON

EMGI-8049915SR

1.0 RESULTS OF DATABASE SEARCH

The following lists all researched databases for sites that are located within 1 mile of the subject site, and as such, could potentially impact the subject property:

Database	ASTM Radius	Within 1/4 Mile	1/4 to 1/2 Mile	1/2 to 1 Mile	Total
NPL	1.00 Miles	0	0	0	0
CERCLIS	0.50 Miles	0	0	1	1
RCRIS-TS	0.50 Miles	0	0	0	0
RCRIS-LG	Site & Adjoining	0	1	3	4
RCRIS-SG	Site & Adjoining	5	8	30	43
ERNS	Property Only	0	0	0	0
LRST	0.50 Miles	5	7	37	49
RST	Site & Adjoining	16	21	72	109
SWF	0.50 Miles	0	0	0	0
HWS	1.00 Miles	0	0	0	0
NFRAP	None	0	0	0	0
RCRA Viol	None	0	1	2	3
FINDS	None	0	NR	NR	0
NUCLEAR	None	0	0	0	0
TRI	None	1	0	1	2
SPILLS	None	2	1	12	15
WATER	None	2	4	7	13
RCRIS-CA	1.00 Miles	0	0	0	0
OTHER	None	0	0	0	0
TOTAL		31	43	165	239
Notes: NR - Not Reported					

The subject site (130 South Bluemound Road) is not listed on any of the above databases.

2.0 SUMMARY OF LUST/LRST FACILITIES

There are twelve (12) reported plottable LRST facilities within ½ mile of the subject site. EMGI's area reconnaissance conducted in August of 1998 revealed that there is one (1) additional LRST site (Hardee's) that is not listed on the third-party environmental database obtained that is actually located within ½ mile of the subject site.

The third-party environmental database indicates that there are a total of three (3) unplottable/orphan LRST facilities. However, based on the addresses/locations of these facilities and EMGI's area reconnaissance conducted in August of 1998, it would appear that none of these three (3) facilities are located within ½ mile of the subject site.

2.1 DETAILED REVIEW OF LRST/LUST FACILITIES

A grand total of thirteen (13) LRST facilities appear to be located within ½ mile of the subject property. These facilities are as follows:

SITE	ADDRESS	DISTANCE & DIRECTION	STATUS
Hardee's	3225 West College Ave.	Abutting North*	High Priority
Open Pantry Food Mart	3314 West Spencer	500 Feet SW*	High Priority
Treasure Island	3305 West College Ave.	200 Feet NW*	Low Priority
Hudson Energy	3641 West College Ave.	1/5 Mile West*	High Priority
Zentners Amoco	3640 West College Ave.	1/4 Mile WNW*	High Priority
Drainage Industries	300 N. Lilas Drive	4/10 Mile East*	Low Priority
Crown Auto Inc.	2600 West College Ave.	1/3 Mile East*	Moderate Priority
Behm Motors Inc.	3939 West College Ave.	1/3 Mile West*	High Priority
Vanlankvelt Property	803 South Bluemound	4/10 Mile SW*	Low Priority
Firestone Master Care	2525 West College Ave.	½ Mile East*	Moderate Priority
Cloud Buick Inc.	2445 West College Ave.	4/10 Mile East*	High Priority
Kmart	2400 West College Ave.	½ Mile NE	Low Priority
Badger Periodical	2420 West 4 th Street	½ Mile SE	Moderate Priority
* Actual distance and direction was field-verified by EMGI personnel during a Phase I conducted for the subject property in August of 1998.			

3.0 OTHER SITES

Based solely on a review of the third-party environmental database, no other sites found in the subject area appear to warrant further investigation at this time.

4.0 CONCLUSIONS

This Updated Environmental Database Search Report should be read in context with EMGI's Phase I Environmental Site Assessment #8099810, dated September 10, 1998, and prepared for Metromedia Restaurant Group.

The following conditions at the property likely to affect *recognized environmental conditions* have not changed materially since EMGI's original Environmental Site Assessment was conducted:

1. The subject property still exists as a Ponderosa Restaurant;
2. The Wisconsin Department of Natural Resources had records and/or reports of the same thirteen (13) LUST facilities discussed in the original Phase I, only one of which (Hardee's) appeared to have the potential of impacting the subject site; and
3. The City of Appleton Fire Department had no new records related to the mismanagement of hazardous materials, spills or LUSTs, or emergency responses on the subject site or adjacent properties.

The following conditions which have the possibility to affect *recognized environmental conditions* have changed materially since EMGI's original Environmental Site Assessment was conducted:

1. As per EMGI's recommendations, Omni Associates installed and sampled two soil borings at the subject property (one of which was converted to a groundwater monitoring well) in the northern portion of the subject site. A summary of the results of their "Additional Investigation/Remedial Action Plan" dated January 11, 1999 for the abutting Hardee's Restaurant to the north follows:

An additional investigation was conducted at the abutting Hardee's property by Omni Associates in September/October of 1998. This investigation included the installation of two borings (B22/MW13 and B23) in the northern portion of the subject property (approximately 30 feet south of Hardee's southern property line).

4.0 CONCLUSIONS, CONT.

Soil samples collected from both locations indicated only low levels of lead (16 ppm at B22 and 19 ppm at B23 - well below State Standards of 50 ppm) were present in on-site soils. All other constituents (including TPH-G, BTEX, PCE, TCE, and MTBE) were Non-Detect at both boring locations. Boring 22 was converted into a groundwater monitoring well and was subsequently sampled for the presence of dissolved lead and Volatile Organic Compounds (which includes BTEX, MTBE, PCE, and TCE). Elevated levels of Ethylbenzene (0.45 ppb), 1,2,4-Trimethylbenzene (0.81 ppb), and dissolved lead (1 ppb) were detected at this location. The levels of Ethylbenzene (0.45 ppb) and lead (1 ppb) were found below Preventive Action Limits of 140 ppb and 1.5 ppb respectively. The State of Wisconsin does not have published Action Limits for 1,2,4-Trimethylbenzene. It therefore appears that low levels (below State Standards) of groundwater contamination are currently present on-site.

Omni also re-sampled existing borings/monitoring wells at the Hardee's property during their Additional Investigation, with levels of Benzene (2.5 ppb) detected above Preventive Action Limits of 0.5 ppb at MW5 (advanced just north of the subject site near the southwest corner of the Hardee's property). However, levels of Benzene were found to have dropped from 32 ppb to 2.5 ppb at this location over sampling events conducted in July and October of 1998. Elevated levels of Benzene (1800 ppb - well above Standards of 5.5 ppb) were also detected in the soils at B9 (advanced just north of the subject site - directly north of B23), with elevated levels of Benzene (990 ppb) and Xylenes (5,200 ppb - above Standards of 4,100 ppb) detected in the soils at B10 (boring converted to MW5 - just north of the subject site).

Therefore, given that elevated levels of both soil and groundwater contamination (above State Standards) have been identified within a few feet of the subject site, it appears that said contamination may have migrated onto the subject property itself. However, given the low and Non-Detect levels of contamination encountered at B22/MW13 and B23 (advanced approximately 30 feet south of Hardee's and Ponderosa's common property line), it would appear that any such significant contamination (above State Standards) has been contained within 30 feet of the subject site's northern property line.

4.0 CONCLUSIONS, CONT.

As part of their Additional Investigation, Omni has recommended that all areas of highly contaminated soils (estimated at 700 tons) be removed from the Hardee's property, and then quarterly monitor groundwater quality at the site for a period of two (2) years. Although MW5 is to be included in the monitoring plan, MW13 (advanced at the subject property) is not scheduled to be sampled.

EMGI would therefore recommend that the State of Wisconsin and the owners of the Hardee's property be put on notice regarding the contamination discovered on-site, and request that groundwater monitoring of the existing on-site well be conducted on a quarterly basis along with the recommended quarterly monitoring at the abutting Hardee's property. In addition, the property owner should request to receive a copy of any and all test results of investigations conducted at the Ponderosa property for review. It should be noted that as long as the owner(s) of the Hardee's property do not default on its/their responsibilities of investigating/remediating the contamination associated with this release to the State's satisfaction, the levels of contamination found on the subject site should be successfully remediated over time. Metromedia should also consult legal counsel to determine the feasibility of legal action against the owner(s) of the Hardee's property should they default on their above-mentioned clean-up responsibilities.

We appreciate the opportunity to be of service on this project. If there are any questions regarding the information contained herein, or if we can be of any additional service, please feel free to call at your convenience.

Sincerely,




Michael J. Fiscina Jr.
Vice President
Director of Operations

cc: Richard J. Fiscina - Walnut Creek, CA

CUSTOM SITE ASSESSMENT PLUS REPORT (ALL DATABASES SEARCHED TO 1 MILE)

PROPERTY INFORMATION	CLIENT INFORMATION
Project Name/Ref #: Ponderosa - App Ponderosa 130 South Bluemound Road Appleton, WI 54914 Latitude/Longitude: (44.260833, 88.455277)	Mike Fiscina Environmental Management Group PO Box 367, 8a Prospect Street Shoreham, NY 11786

Site Distribution Summary	<i>within 1/8 mile</i>	<i>1/8 to 1/4 mile</i>	<i>1/4 to 1/2 mile</i>	<i>1/2 to 1 mile</i>
Agency / Database - Type of Records				
A) Databases searched to 1 mile:				
US EPA NPL National Priority List	0	0	0	0
US EPA CORRACTS RCRA Corrective Actions and associated TSD (TSD)	0	0	0	0
STATE SPL State equivalent priority list	0	0	0	0
B) Databases searched to 1 mile:				
STATE SCL State equivalent CERCLIS list	0	1	0	3
US EPA CERCLIS / NFRAP Sites currently or formerly under review by US EPA	0	0	0	1
US EPA TSD RCRA permitted treatment, storage, disposal facilities	0	0	0	0
STATE REG CO LUST Leaking Underground Storage Tanks	2	3	7	37
STATE/ REG/CO SWLF Permitted as solid waste landfills, incinerators, or transfer stations	0	0	0	0
USGS/STATE WATER WELLS Federal and State Drinking Water Sources	0	2	4	7
C) Databases searched to 1 mile:				
US EPA RCRA Viol RCRA violations/enforcement actions	0	0	1	2
US EPA TRIS Toxic Release Inventory database	1	0	0	1
STATE UST/AST Registered underground or aboveground storage tanks	4	12	21	72




CUSTOM SITE ASSESSMENT PLUS REPORT (ALL DATABASES SEARCHED TO 1 MILE)

SITE INVENTORY

MAP ID	PROPERTY AND THE ADJACENT AREA (within 1/8 mile)	VISTA ID DISTANCE DIRECTION	A		B				C			D					
			NPL	CORRACTS(TSD)	SPL	SCL	CERCLIS/FRAP	TSD	LUST	SWLF	WATER WELLS	RCRA VIOL	TRIS	UST/AST	ERNS	LG GNRTR	SM GNRTR
1A	U S OIL CO INC 275 S BLUEMOUND DR APPLETON, WI 54914	11536569 <0.01 MI S										X					
1B	OPEN PANTRY FOOD MART 3314 W SPENCER ST APPLETON, WI 54914	603576 0.08 MI S						X				X					
2A	TREASURE ISLAND 3305 W COLLEGE AVE APPLETON, WI 54914	1934705 0.03 MI NE						X								X	
2A	JC PENNEY CO INC 3301 W COLLEGE AVE APPLETON, WI 54914	588972 0.03 MI NE										X					
2A	RICH PRODUCTS CORP 3300 W COLLEGE AVE APPLETON, WI 54915	353839 0.05 MI NE									X						
2B	MALCHOW 3225 W COLLEGE AVE APPLETON, WI 54914	11539811 0.06 MI NE										X					
3	STONE TRANE SVC AGENCY 3225 W SPENCER ST APPLETON, WI 54914	5644125 0.09 MI SE														X	

MAP ID	SITES IN THE SURROUNDING AREA (within 1/8 - 1/4 mile)	VISTA ID DISTANCE DIRECTION	A		B				C			D					
			NPL	CORRACTS(TSD)	SPL	SCL	CERCLIS/FRAP	TSD	LUST	SWLF	WATER WELLS	RCRA VIOL	TRIS	UST/AST	ERNS	LG GNRTR	SM GNRTR
4A	HUDSON ENERGY 3641 W COLLEGE AVE APPLETON, WI 54914	586986 0.13 MI W						X				X					
4B	ZENTNERS AMOCO 3640 W COLLEGE AVE APPLETON, WI 54915	562860 0.16 MI W						X				X					
4B	3640 W COLLEGE 3640 W COLLEGE APPLETON, WI 54914	7011770 0.16 MI W															X



X = search criteria; * = tag-along (beyond search criteria).

For more information call VISTA Information Solutions, Inc. at 1 - 800 - 767 - 0403.


Report ID: 555402901

Version 2.6.1

Date of Report: April 9, 1999

Page #7

MAP ID	SITES IN THE SURROUNDING AREA (within 1/8 - 1/4 mile)	VISTA ID DISTANCE DIRECTION	A			B				C			D				
			NPL	CORRACTS(TSD)	SPL	SCL	CERCLIS/FRAP	TSD	LUST	SWLF	WATER WELLS	RCRA VIOL	TRIS	UST/AST	ERNS	LG GNRTR	SM GNRTR
5	LES STUMPF INC 3030 W COLLEGE AVE APPLETON, WI 54914	11539810 0.16 MI E										X					
5	STUMPF MOTOR CO INC 3030 W COLLEGE AVE APPLETON, WI 54914	403631 0.16 MI E														X	
5	LES STUMPF FORD 3030 W COLLEGE AVE APPLETON, WI 54914	615831 0.17 MI E										X					
6	QUICK FUEL INC/MIKE HELGESEN 330 N BLUEMOUND DR APPLETON, WI 54914	11536570 0.19 MI N										X					
6	SPILL AT 330 N BLUEMOUND 330 N. BLUEMOUND DR. APPLETON, WI 54914	7010717 0.19 MI N															X
6	L S TRUCK CTR 330 N BLUEMOUND RD APPLETON, WI 54915	234246 0.19 MI N										X			X		
7	NORTHERN MUSICAST INC 2911 W SPENCER ST APPLETON, WI 54914	5108759 0.19 MI SE														X	
7	DONALD RADDATZ/WILLIAM ZOPHY 2911 W SPENCER ST APPLETON, WI 54914	11594168 0.19 MI SE										X					
8	BERG RESIDENCE 3611 W SPENCER ST APPLETON, WI 54914	7244625 0.19 MI SW				X											
9A	USGS WATER WELL ID #441526088271301 , WI	9727344 0.20 MI SE								X							
9B	USGS WATER WELL ID #441525088270901 , WI	9727339 0.24 MI SE								X							
10A	GOODYEAR TIRE RUBBER CO 2930 W COLLEGE AVE APPLETON, WI 54914	583316 0.22 MI E										X					
10A	MATTHEWS TIRE AUTO 2930 W COLLEGE AV APPLETON, WI 54914	11011624 0.22 MI E										X					
11A	RUAN LEASING CO/MIKE FREESE 265 N LILAS DR APPLETON, WI 54914	11558640 0.24 MI NE										X					
11A	CLIFF BROEHM 269 N LILAS DR APPLETON, WI 54914	11558641 0.24 MI NE										X					
11A	DRAINAGE INDUSTRIES, INC. 300 N LILAS DR GRAND CHUTE TN, WI	5641867 0.25 MI NE							X			X					



X = search criteria; * = tag-along (beyond search criteria).

For more information call VISTA Information Solutions, Inc. at 1 - 800 - 767 - 0403.


Report ID: 555402901

Version 2.6.1

Date of Report: April 9, 1999

Page #8

MAP ID	SITES IN THE SURROUNDING AREA (within 1/4 - 1/2 mile)	VISTA ID DISTANCE DIRECTION	A		B				C			D					
			NPL	CORRACTS(TSD)	SPL	SCL	CERCLIS/NFRAP	TSD	LUST	SWLF	WATER WELLS	RCRA VIOL	TRIS	UST/AST	ERNS	LG GNRTR	SM GNRTR
10	CHRSLER REALTY CORP 2801 W COLLEGE AVE APPLETON, WI 54914	11539809 0.27 MI E										X					
10	DARROW RUSS CHRYSLER PLYMOUTH INC 2801 W COLLEGE AVE APPLETON, WI 54914	113876 0.27 MI E										X				X	
11	TODD POPP 300 N LILAS DR APPLETON, WI 54914	11558642 0.27 MI NE										X					
12	USGS WATER WELL ID #441522088271001 , WI	9727329 0.29 MI SE								X							
12	USGS WATER WELL ID #441521088271501 , WI	9727324 0.29 MI S								X							
13	USGS WATER WELL ID #441525088270201 , WI	9727338 0.30 MI SE								X							
14	KOLOSSO AUTO SALES INC 2701 W COLLEGE AVE APPLETON, WI 54914	231725 0.30 MI E															X
14	H C PRANGE 2700 W COLLEGE AVE APPLETON, WI 54914	585399 0.30 MI E										X					
14	CROWN AUTO INC 2600 W COLLEGE AVE APPLETON, WI 54914	107036 0.34 MI E							X								X
14	CHAMPION AUTO 2600 W COLLAGE AVE APPLETON, WI 54914	5816398 0.34 MI E										X					
15	TODD POPP 415 N LILAS DR APPLETON, WI 54914	11558644 0.32 MI NE										X					
16	LES BEHM 3939 W COLLEGE AVE APPLETON, WI 54914	11539818 0.33 MI W										X					
16	BEHM MOTORS INC 3939 W COLLEGE AVE APPLETON, WI 54915	42599 0.33 MI W							X		X	X			X		
17	JIM ZABINSKE 610 S BLUEMOUND DR APPLETON, WI 54915	588652 0.34 MI S										X					
17	MILLS FLEET FARM 751 BLUEMOUND RD APPLETON, WI 54914	600693 0.37 MI S										X					
17	VANLANKVELT PROPERTY 803 S BLUEMOUND DR APPLETON, WI 54914	2763697 0.39 MI S							X								



X = search criteria; * = tag-along (beyond search criteria).

For more information call VISTA Information Solutions, Inc. at 1 - 800 - 767 - 0403.


Report ID: 555402901

Version 2.6.1

Date of Report: April 9, 1999

Page #9

MAP ID	SITES IN THE SURROUNDING AREA (within 1/4 - 1/2 mile)	VISTA ID DISTANCE DIRECTION	A			B				C			D				
			NPL	CORRACTS(TSD)	SPL	SCL	CERCLIS/NFRAP	TSD	LUST	SWLF	WATER WELLS	RCRA VIOL	TRIS	UST/AST	ERNS	LG GNRTR	SM GNRTR
18	FIRESTONE MASTER CARE 2525 W COLLEGE AVE APPLETON, WI 54914	579262 0.36 MI E							X								
18	DAN CLOUD OR STEVE CLOUD 2445 W COLLEGE AVE APPLETON, WI 54914	11539804 0.39 MI E										X					
18	CLOUD BUICK CO INC 2445 W COLLEGE AVE APPLETON, WI 54914	88860 0.39 MI E						X				X			X		
18	MIDAS MUFFLER 2437 W COLLEGE AV APPLETON, WI 54914	11539803 0.39 MI E										X					
18	ANGEL FLORO 2400 W COLLEGE AVE APPLETON, WI 54914	11539802 0.43 MI E										X					
18	K MART 2400 W COLLEGE AVE APPLETON, WI 54914	593741 0.43 MI E						X				X					
19	USGS WATER WELL ID #441553088265301 , WI	9727385 0.39 MI NE								X							
20	SEYMOUR LOGAN 4351 W COLLEGE AVE APPLETON, WI 54914	11539819 0.40 MI W										X					
21	JAMES A RUDOLF 310 S LYNNDALD DR APPLETON, WI 54914	11559088 0.43 MI E										X					
21	MEIERS RUDOLF MOTORS INC 310 S LYNNDALD DR APPLETON, WI 54914	6588586 0.43 MI E														X	
22	BADGER PERIODICAL DISTRIBUTORS INC 2420 W 4TH ST APPLETON, WI 54914	564613 0.43 MI E						X									
22	JOHN STREUR 2420 W 4TH ST APPLETON, WI 54914	11532187 0.43 MI E										X					
23	GUSTMAN OLDS SUBBARU/J GUSTMAN 2400 W SPENCER ST APPLETON, WI 54914	11594167 0.45 MI E										X					
23	GUSTMAN OLDS SUBARU INC 2400 W SPENCER ST APPLETON, WI 54914	3524828 0.45 MI E										X			X		
24	ALLIED FIRELITE 310 N WESTHILL BLVD APPLETON, WI 54915	3592341 0.46 MI NW										X					
25	SPILL AT 1027 RIDGE LN 1027 RIDGE LN APPLETON, WI 54914	7018252 0.47 MI SW															X



X = search criteria; * = tag-along (beyond search criteria).

For more information call VISTA Information Solutions, Inc. at 1 - 800 - 767 - 0403.

Report ID: 555402901


Version 2.6.1

Date of Report: April 9, 1999

Page #10

MAP ID	SITES IN THE SURROUNDING AREA (within 1/4 - 1/2 mile)	VISTA ID DISTANCE DIRECTION	A			B				C			D					
			NPL	CORRACTS(TSD)	SPL	SCL	CERCLIS/FRAP	TSD	LUST	SWLF	WATER WELLS	RCRA VIOL	TRIS	UST/AST	ERNS	LG GNRTR	SM GNRTR	SPILLS
26	APPLETON ARMY NATL GUARD 2801 W SECOND ST APPLETON, WI 54914	3274178 0.49 MI SE															X	
27	BADGER ELECTRIC MOTOR 600 N BLUEMOUND APPLETON, WI 54915	6512057 0.50 MI N															X	

MAP ID	SITES IN THE SURROUNDING AREA (within 1/2 - 1 mile)	VISTA ID DISTANCE DIRECTION	A			B				C			D					
			NPL	CORRACTS(TSD)	SPL	SCL	CERCLIS/FRAP	TSD	LUST	SWLF	WATER WELLS	RCRA VIOL	TRIS	UST/AST	ERNS	LG GNRTR	SM GNRTR	SPILLS
27	TOWN OF GRAND CHUTE 2920 W HIGHVIEW DR APPLETON, WI 54914	11553401 0.51 MI N										X						
27	GRAND CHUTE TOWN OF FIRE DEPT 2920 W HIGHVIEW DR APPLETON, WI 54915	583605 0.51 MI N															X	
27	THOMAS HARDY PLG CO 3310 W HIGHVIEW DR APPLETON, WI 54915	616872 0.52 MI N										X						
27	COPPENS CONSTRUCTION CO 3330 W HIGHVIEW DR APPLETON, WI 54915	570419 0.52 MI N										X						
28	SPILL AT 555 N HICKORY FA 555 N. HICKORY FARM LANE APPLETON, WI 54914	7014322 0.51 MI NE																X
28	ANCHOR FOOD PRODUCTS 555 N HICKORY FARM LN APPLETON, WI 54914	6280679 0.51 MI NE										X						
29	INK SPOT 2310 W COLLEGE AVE APPLETON, WI 54914	5485898 0.52 MI E															X	
29	DAVID GRAEBEL 2301 W COLLEGE APPLETON, WI 54914	583588 0.53 MI E										X						
30	WPCO WINNEBAGO SRVC CTR 800 S LYNNDALE DR APPLETON, WI 54914	2204589 0.53 MI SE							X									
30	WISC ELEC PWR CO LYNNDALE 800 S LYNNDALE DRIVE APPLETON, WI 54914	469390 0.53 MI SE										X						
30	SPILL AT 800 S LYNNDALE D 800 S LYNNDALE DR APPLETON, WI 54914	3590209 0.53 MI SE																X



X = search criteria; • = tag-along (beyond search criteria).

For more information call VISTA Information Solutions, Inc. at 1-800-767-0403.


Report ID: 555402901

Version 2.6.1

Date of Report: April 9, 1999

Page #11

MAP ID	SITES IN THE SURROUNDING AREA (within 1/2 - 1 mile)		A			B				C			D						
			VISTA ID	DISTANCE	DIRECTION	CORRACTS(TSD)	SPL	SCL	CERCLIS/FRAP	TSD	LUST	SWLF	WATER WELLS	RCRA VIOL	TRIS	UST/AST	ERNS	LG GNRTR	SM GNRTR
31	MILLER MACHINING 3411 HIGHVIEW DR GRAND CHUTE TN, WI	5641775	0.53 MI	N						X									
31	VALLEY ADHESIVES COATINGS CORP 3430 W HIGHVIEW DR APPLETON, WI 54915	449908	0.55 MI	N						X									
31	VALLEY ROLLER CO INC 3432 W HIGHVIEW DR APPLETON, WI 54915	4871230	0.55 MI	N															X
31	TUFF KOTE DINOL 750 N BLUEMOUND GRAND CHUTE TN, WI	7482534	0.57 MI	N						X									
31	TECHNI FLEX INC 801 N BLUEMOUND APPLETON, WI 54915	5242803	0.58 MI	N						X									X
32	VAN EPEREN PROPERTY 2601 W 2ND ST APPLETON, WI 54914	5641668	0.56 MI	SE						X									
32	APPELTON GARAGE TANK B 2601 W 2ND ST APPLETON, WI 54914	621538	0.56 MI	SE										X					
32	BAER'S BEVERAGE 911 S LYNNDALE AVE APPLETON, WI 54914	1933662	0.58 MI	SE						X				X					
33	B AND H PATTERN INC 650 HICKORY FARM LANE APPLETON, WI 54914	47022	0.59 MI	NE															X
33	TWIN CITY TESTING CORP 705 HICKORY FARM LANE APPLETON, WI 54914	1928601	0.65 MI	NE															X
34	BAY AREA PETROLEUM INC 120 FOX RIVER DR APPLETON, WI 54915	11551193	0.62 MI	W										X					
35	BERGSTROM APPLETON 2245 W COLLEGE AVE APPLETON, WI 54914	3691555	0.62 MI	E										X					X
36	KEN MOSHER 913 N BLUEMOUND DR APPLETON, WI 54914	11536573	0.63 MI	N										X					
36	PARAGON GRAPHICS 925 N BLUEMOUND DR APPLETON, WI 54915	4162253	0.64 MI	N															X
37	FORE WAY EXPRESS INC 2240 WEST SPENCER ROAD APPLETON, WI 54911	156636	0.63 MI	E						X				X					
37	SPILL AT 2240 W SPENCER S 2240 W. SPENCER ST., LOAD APPLETON, WI	7019450	0.63 MI	E															X



X = search criteria; • = tag-along (beyond search criteria).

For more information call VISTA Information Solutions, Inc. at 1 - 800 - 767 - 0403.


Report ID: 555402901

Version 2.6.1

Date of Report: April 9, 1999

Page #12

MAP ID	SITES IN THE SURROUNDING AREA (within 1/2 - 1 mile)	VISTA ID DISTANCE DIRECTION	A		B				C			D				
			CORRACTS(TSD)	SPL	SCL	CERCLIS/FRAP	TSD	LUST	SWLF	WATER WELLS	RCRA VIOL	TRIS	UST/AST	ERNS	LG GNRTR	SM GNRTR
37	SPILL AT 2240 W SPENCER 2240 W SPENCER APPLETON, WI 54914	7019451 0.63 MI E														X
38	DURALAM INC 2621 W EVERETT ST APPLETON, WI 54914	129972 0.66 MI SE								X	X		X			
39	VALLEY SCHOOL SUPPLY INC 1000 N BLUEMOUND DR APPLETON, WI 54915	618871 0.68 MI N									X					
39	JENKEL OIL INC 1101 N BLUEMOUND DR GRAND CHUTE TN, WI	5641514 0.71 MI N						X			X					
39	VALLEY COATINGS INC 1101 N BLUEMOUND DR APPLETON, WI 54914	8034676 0.71 MI N													X	
39	THURBER AUTO 1131 N BLUEMOUND GRAND CHUTE TN, WI	5339906 0.71 MI N						X								
39	RAYS TIRE GREEN BAY INC 1133 BLUEMOUNT DR APPLETON, WI 54915	607231 0.71 MI N									X					
39	BLUEMOUND BULK PLANT 1101 N BLUEMOUND DR APPLETON, WI 54915	6608078 0.72 MI N				X										
39	LEE ELLIS 1121 N BLUEMOUND APPLETON, WI 54914	11536576 0.72 MI N									X					
40	KAMPO WARE HOUSING 2530 W EVERETT ST APPLETON, WI 54914	11549693 0.69 MI SE									X					
40	N M TRANSFER 2530 W EVERETT ST APPLETON, WI 54914	602429 0.69 MI SE				X										
40	VAN EPEREN PAINTING INC 1001 S LYNNDALE DR APPLETON, WI 54914	451323 0.69 MI SE									X			X		
40	PATRICK A JAMES A MARKS 1103 S LYNNDALE DR APPLETON, WI 54914	11559091 0.71 MI SE									X					
40	NATIONWIDE TRAVELERS 1103 LYNNDALE DR APPLETON, WI 54914	602004 0.71 MI SE						X								
41	VALLEY PLANING MILL INC 1210 N HICKORY FARM LN APPLETON, WI 54914	618867 0.70 MI NE									X					
41	ED SCHROEDER 1210 N HICKORY FARM LN APPLETON, WI 54914	11552967 0.70 MI NE									X					



X = search criteria; * = tag-along (beyond search criteria).

For more information call VISTA Information Solutions, Inc. at 1 - 800 - 767 - 0403.

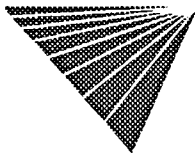
Report ID: 555402901

Version 2.6.1

Date of Report: April 9, 1999

Page #13

MAP ID	SITES IN THE SURROUNDING AREA (within 1/2 - 1 mile)	VISTA ID DISTANCE DIRECTION	A			B				C			D				
			NPL	CORRACTS(TSD)	SPL	SCL	CERCLIS/NFRAP	TSD	LUST	SWLF	WATER WELLS	RCRA VIOL	TRIS	UST/AST	ERNS	LG GNRTR	SM GNRTR
42	WILLIAM J BRENNAN JR 415 N PERKINS ST APPLETON, WI 54914	11571081 0.73 MI E										X					
42	BRENNAN FRASER 415 N PERKINS ST APPLETON, WI 54914	5243005 0.73 MI E														X	
42	BRENNAN-FRASER ROOFING 415 N PERKINS APPLETON, WI 54914	566550 0.73 MI E						X									
43	HACKBARTH 50 MEADOWBROOK CT APPLETON, WI 54914	11559824 0.74 MI S										X					
44	METRO GRAPHIC PRESS 583 N PERKINS APPLETON, WI 54914	6450763 0.75 MI E														X	
44	REYNOLDS CONSUMER PROD INC 670 N PERKINS ST APPLETON, WI 54914	5232258 0.76 MI E														X	
44	WAYNE LANNOYE 670 N PERKINS ST APPLETON, WI 54914	11571085 0.76 MI E										X					
44	KONZ WOOD PRODUCTS CO 616 N PERKINS ST APPLETON, WI 54914	593867 0.76 MI E						X									
45	OCCUPANT 2120 W COLLEGE AVE APPLETON, WI 54914	11539799 0.75 MI E										X					
45	VAN ZEELAND OIL CO INC 2120 W COLLEGE AVE APPLETON, WI 54914	11539800 0.75 MI E										X					
45	W S PATTERSON CO 2100 W COLLEGE AVE APPLETON, WI 54914	538769 0.76 MI E										X					
46	ENTERPRISE MOTORCARS INC 900 S NICOLET RD APPLETON, WI 54915	7310777 0.76 MI SW														X	
46	SEARS ROEBUCK AND CO 945 S NICOLET RD APPLETON, WI 54915	5486115 0.77 MI SW													X		
47	BORSCHER ROOFING COMPANY I 2140 W SPENCER ST APPLETON, WI 54914	566356 0.77 MI E															X
47	GERALD N BORSCHER 2140 W SPENCER ST APPLETON, WI 54914	11594164 0.77 MI E										X					
48	S M INVESTMENTS 1075 S VAN DYKE RD APPLETON, WI 54915	3592000 0.78 MI SW										X					



X = search criteria; * = tag-along (beyond search criteria).

For more information call VISTA Information Solutions, Inc. at 1 - 800 - 767 - 0403.


Report ID: 555402901

Version 2.6.1

Date of Report: April 9, 1999

Page #14

MAP ID	SITES IN THE SURROUNDING AREA (within 1/2 - 1 mile)	VISTA ID DISTANCE DIRECTION	A		B				C			D					
			NPL	CORRACTS(TSD)	SPL	SCL	CERCLIS/NFRAP	TSD	LUST	SWLF	WATER WELLS	RCRA VIOL	TRIS	UST/AST	ERNS	LG GNRTR	SM GNRTR
48	HANSEN 1430 S VAN DYKE RD APPLETON, WI 54915	11597713 0.80 MI SW										X					
49	DICK A B PRODUCTS 931 N PERKINS APPLETON, WI 54914	4872445 0.78 MI E														X	
49	FREIMUTH MASONRY INC 951 N PERKINS ST APPLETON, WI 54914	5243006 0.79 MI NE						X				X					
50	USGS WATER WELL ID #441622088273101 , WI	9727440 0.78 MI N							X								
51	BUTTE DES MORTES GOLF COURSE 1411 S BLUEMOUND ST APPLETON, WI 54914	567135 0.79 MI S						X				X					
52	KARMA PROPERTIES INC 200 WOODS EDGE DR APPLETON, WI 54914	11600009 0.80 MI E										X					
53	SPILL AT 2316 W EVERETT S 2316 W EVERETT ST APPLETON, WI 54914	7013562 0.81 MI SE															X
53	IRVING C BUSSE 2300 W EVERETT ST APPLETON, WI 54914	11549691 0.81 MI SE										X					
53	HOBART FOOD EQUIPMENT CO 2300 EVERETT ST APPLETON, WI 54914	586433 0.81 MI SE						X									
53	SPILL AT 2307 W EVERETT S 2307 W. EVERETT ST. APPLETON, WI 54914	7013561 0.82 MI SE															X
54	SATURN OF APPLETON WI 1000 S NICOLET RD APPLETON, WI 54915	1933784 0.81 MI SW										X					
55	PENSKE TRUCK LEASING CO LP 3111 W WISCONSIN AVE APPLETON, WI 54914	325149 0.83 MI N						X				X					
55	FOX VALLEY TRUCK SERVICE INC 3103 W WISCONSIN AVE APPLETON, WI 54914	158249 0.83 MI N						X				X				X	
55	VERN GRIESBACH 3103 W WISCONSIN AVE APPLETON, WI 54914	11602897 0.83 MI N										X					
55	OUTAGAMIE SERVICES 3011 W WISCONSIN AVE APPLETON, WI 54914	7020948 0.84 MI N															X
55	OUTAGAMIE SERVICES 3011 W WISCONSIN AVE APPLETON, WI 54914	1935450 0.84 MI N						X				X				X	



X = search criteria; * = tag-along (beyond search criteria).

For more information call VISTA Information Solutions, Inc. at 1 - 800 - 767 - 0403.


Report ID: 555402901

Version 2.6.1

Date of Report: April 9, 1999

Page #15

MAP ID	SITES IN THE SURROUNDING AREA (within 1/2 - 1 mile)	VISTA ID DISTANCE DIRECTION	A				B				C			D			
			NPL	CORRACTS(TSD)	SPL	SCL	CERCLIS/NFRAP	TSD	LUST	SWLF	WATER WELLS	RCRA VIOL	TRIS	UST/AST	ERNS	LG GNRTR	SM GNRTR
55	OMEGA ENTERPRISES INC 3106 W WISCONSIN AVE APPLETON, WI 54914	11602898 0.84 MI N											X				
55	SPILL AT 3100 W WISCONSIN 3100 W WISCONSIN AVE APPLETON, WI 54914	7020949 0.84 MI N															X
55	THE INX GROUP LTD 3100 W WISCONSIN AVE APPLETON, WI 54914	11602896 0.84 MI N										X					
55	INX INTERNATIONAL INK CO 3100 W WISCONSIN AVE APPLETON, WI 54914	4243431 0.84 MI N				X				X	X	X		X			
55	ACME PRINTING INK CO 3100 W WISCONSIN AVE APPLETON, WI 54914	5817526 0.84 MI N										X					
56	MILLS FLEET FARM 3215-25 W WISCONSIN AVE APPLETON, WI 54914	600697 0.83 MI N							X			X				X	
56	POPP CEMENT TILE PRODUCTS INC 3200 W WISCONSIN AVE APPLETON, WI 54914	7143285 0.83 MI N							X			X					
57	CAR X MUFFLER BRAKE/M NEUSER 3777 W WISCONSIN AVE APPLETON, WI 54914	11602903 0.84 MI N										X					
57	RANDALLS ORIGINAL FROZEN 3815 W WISCONSIN AVE APPLETON, WI 54915	1935457 0.85 MI NW										X					
57	RANDALLS 3815 W WISCONSIN AVE APPLETON, WI 54915	6525439 0.86 MI NW							X							X	
57	FOX RIVER MOBIL 3825 W WISCONSIN AVE APPLETON, WI 54915	579817 0.86 MI NW							X			X					
57	FOX BRADY DIV OF PIPER IND INC 3800 W WISCONSIN AVE APPLETON, WI 54915	579791 0.87 MI NW										X					
58	ROBERT KOLOSSO 3000 W WISCONSIN AVE APPLETON, WI 54914	11602889 0.86 MI N										X					
58	KOLOSSO TOYOTA 3000 W WISCONSIN AVE APPLETON, WI 54914	231726 0.86 MI N														X	
59	OUTAGAMIE COOP SERVICE 2775 W WISCONSIN APPLETON, WI 54914	6977193 0.87 MI NE										X					
59	WEST WISCONSIN 76 2775 W WISCONSIN AVE APPLETON, WI 54914	11602882 0.87 MI NE										X					



X = search criteria; • = tag-along (beyond search criteria).

For more information call VISTA Information Solutions, Inc. at 1 - 800 - 767 - 0403.


Report ID: 555402901

Version 2.6.1

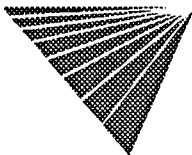
Date of Report: April 9, 1999

Page #16

MAP ID	SITES IN THE SURROUNDING AREA (within 1/2 - 1 mile)	VISTA ID DISTANCE DIRECTION	A		B				C			D					
			NPL	CORRACTS(TSD)	SPL	SCL	CERCLIS/FRAP	TSD	LUST	SWLF	WATER WELLS	RCRA VIOL	TRIS	UST/AST	ERNS	LG GNRTR	SM GNRTR
60	STOCK LUMBER 1924 W COLLEGE AVE APPLETON, WI 54914	615593 0.88 MI E							X								
60	K C STOCK 1924 W COLLEGE AVE APPLETON, WI 54914	11539797 0.88 MI E										X					
60	MILLER ELEC LIGHT IND 1919 W COLLEGE AVE APPLETON, WI 54914	6450505 0.88 MI E														X	
61	SCHROEDER PROPERTY 2601 W WISCONSIN AVE APPLETON, WI 54914	2774847 0.89 MI NE						X				X					
61	VALLEY PLANING MILL INC 2601 W WISCONSIN AVE APPLETON, WI 54914	11602876 0.89 MI NE										X					
61	INTERSTATE VALWELD 2626 W WISCONSIN APPLETON, WI 54914	587321 0.90 MI NE										X				X	
61	SPILL AT 2626 W WISCONSIN 2626 W WISCONSIN AVE APPLETON, WI 54914	7020946 0.90 MI NE															X
61	ROSEMARY SUESS 2610 W WISCONSIN AVE APPLETON, WI 54914	11602878 0.90 MI NE										X					
61	SUESS ELECTRONICS 2610 W WISCONSIN AVE APPLETON, WI 54914	4553881 0.90 MI NE						X									
61	SPILL AT 2602 W WISCONSIN 2602 W WISCONSIN AVE - FO APPLETON, WI 54914	7020960 0.90 MI NE															X
61	EMRO MARKETING NO 2056 2501 W WISCONSIN AVE APPLETON, WI 54914	577796 0.91 MI NE						X				X					
61	MIGHTY MART SUPER WASH 2485 W WISCONSIN AVE APPLETON, WI 54914	3592279 0.91 MI NE						X									
61	VAN ZEELAND OIL CO INC 2485 W WISCONSIN AVE APPLETON, WI 54914	2774844 0.91 MI NE										X					
61	SPILL AT 2485 W WISCONSIN 2485 W WISCONSIN AVE APPLETON, WI 54914	7020943 0.91 MI NE															X
61	RUTH FABEL 2520 W WISCONSIN AVE APPLETON, WI 54914	11602874 0.91 MI NE										X					
61	BAUR TRUCK AND EQUIPMENT 2520 W WISCONSIN AVE APPLETON, WI 54914	39789 0.91 MI NE						X								X	



MAP ID	SITES IN THE SURROUNDING AREA (within 1/2 - 1 mile)		A			B				C			D				
			VISTA ID DISTANCE DIRECTION	CORRACTS(TSD)	SPL	SCL	CERCLIS/NFRAP	TSD	LUST	SWLF	WATER WELLS	RCRA VIOL	TRIS	UST/AST	ERNS	LG GNRTR	SM GNRTR
62	USGS WATER WELL ID #441621088275601 , WI	9727438 0.89 MI NW								X							
63	A C COMPRESSOR CO 1105 B N PERKINS APPLETON, WI 54914	8449366 0.90 MI NE														X	
63	PRESTO PRODUCTS INC 1140 N PERKINS ST APPLETON, WI 54914	1930707 0.92 MI NE										X					
64	PIPER IND 3800 W WISCONSIN AVE APPLETON, WI 54911	331616 0.91 MI				X											
65	CHESAPEAKE CONSUMER PRODUCTS 1200 S PERKINS ST APPLETON, WI 54914	4242525 0.91 MI SE										X					
65	WISCONSIN TISSUE CONS PROD DIV 1200 S PERKINS ST APPLETON, WI 54914	6512253 0.91 MI SE						X								X	
66	USGS WATER WELL ID #441512088261901 , WI	9727299 0.91 MI SE								X							
67	OUTAGAMIE CNTY HWY DEPT 3302 W BREWSTER ST APPLETON, WI 54914	603956 0.94 MI N						X									
67	OUTAGAMIE CO 3302 W BREWSTER ST APPLETON, WI 54914	11538261 0.94 MI N										X					
67	OUTAGAMIE CNTY HEALTH CTR 3400 W BREWSTER APPLETON, WI 54914	1934677 0.94 MI N						X				X					
67	OUTAGAMIE COUNT 3400 W BREWSTER ST APPLETON, WI 54914	11538262 0.94 MI N										X					
68	VALLEY PACKAGING INDUSTRIES IN 1325 S PERKINS ST APPLETON, WI 54914	2771352 0.95 MI SE						X									
68	VALLEY PACKAGING 1325 PERKINS ST APPLETON, WI 54914	618865 0.95 MI SE										X				X	
69	USGS WATER WELL ID #441536088260501 , WI	9727363 0.96 MI E								X							
69	USGS WATER WELL ID #441538088260201 , WI	9727365 1.00 MI E								X							
70	OLD COUNTRY BUFFET 4531 W WISCONSIN AVE GRAND CHUTE TN, WI	5642404 0.96 MI NW						X									
70	ZAUGS INC 4100 W WISCONSIN AVE APPLETON, WI 54915	1935458 0.98 MI NW						X				X				X	



X = search criteria; • = tag-along (beyond search criteria).

For more information call VISTA Information Solutions, Inc. at 1 - 800 - 767 - 0403.


Report ID: 555402901

Version 2.6.1

Date of Report: April 9, 1999

Page #18

MAP ID	SITES IN THE SURROUNDING AREA (within 1/2 - 1 mile)	VISTA ID DISTANCE DIRECTION	A			B				C			D				
			NPL	CORRACTS(TSD)	SPL	SCL	CERCLIS/NFRAP	TSD	LUST	SWLF	WATER WELLS	RCRA VIOL	TRIS	UST/IAST	ERNS	LG GNRIR	SM GNRIR
71	USGS WATER WELL ID #441528088260601 , WI	9727349 0.97 MI E								X							
72	METAL PRODUCTS 1201 N PERKINS APPLETON, WI 54914	600011 0.97 MI NE															X
72	AL TETZLAFF 1201 N PERKINS ST APPLETON, WI 54914	11571090 0.97 MI NE										X					
73	JIM FISCHER INC 407 N CASALOMA DR APPLETON, WI 54915	589749 0.97 MI W										X					
73	FISCHER JIM CONST CO 407 N CASALOMA DR APPLETON, WI 54915	5107939 0.97 MI W							X			X					X
74	VALLEY TRANSIT 801 WHITMAN AVE APPLETON, WI 54914	450628 0.98 MI E							X								
74	CHARLES KAMP 801 S WHITMAN AVE APPLETON, WI 54914	11600383 0.98 MI E										X					
75	DOWNERS SCREEN PRINTING 2425 W PACKARD ST APPLETON, WI 54914	11510868 0.98 MI E															X
76	USGS WATER WELL ID #441608088261401 , WI	9727406 0.99 MI NE								X							



X = search criteria; • = tag-along (beyond search criteria).

For more information call VISTA Information Solutions, Inc. at 1 - 800 - 767 - 0403.


Report ID: 555402901

Version 2.6.1

Date of Report: April 9, 1999

Page #19

UNMAPPED SITES	VISTA ID	A				B				C			D			
		NPL	CORRACTS(TSD)	SPL	SCL	CERCLIS/FRAP	TSD	LUST	SWLF	WATER WELLS	RCRA VIOL	TRIS	UST/AST	ERNS	LG GNRTR	SM GNRTR
FRANZKE 5111 W WISCONSIN AVE APPLETON, WI 54915	11602913											X				
FLOYD CARBERT 2315 E NEWBERRY ST APPLETON, WI 54913	11567837											X				
OWEN KRUEGER CNTY BB APPLETON, WI 54913	11542007											X				
AZCO HENNES/FREY STREY 2150 HOLLY RD APPLETON, WI 54912	11553901											X				
APPLETON RIFLE PISTOL CLUB 3725 N RIFLE RANGE RD APPLETON, WI 54913	11572502											X				
KIMBERLY CLARK CORP 425 W WATER ST APPLETON, WI 54912	11031314											X				
OWEN KRUEGER CNTY OO NORTHLAND AVE APPLETON, WI 54913	11567116											X				
RED TOP CAB CO INC N497 TWO MILE RD APPLETON, WI 54913	11567680											X				
LARRY DORN 2316 W EVERETT ST APPLETON, WI 54913	11549692											X				
LAWRENCE UNIVERSITY 215 S WATER ST APPLETON, WI 54912	11604140											X				
JEFF SAGE 3300 W COLLEGE AVE APPLETON, WI 54913	11539814											X				
ON THE AVENUE 513 W COLLEGE AVE APPLETON, WI 54912	11539763											X				
VANDEBURGT 531 W COLLEGE AVE APPLETON, WI 54912	11539768											X				
MILLS FLEET FARM 1300 S LYNNDALE AVE APPLETON, WI 54912	2204590											X				
BRUCE J BLEIER 1635 W SPENCER ST APPLETON, WI 54912	11594162											X				
M DERRIDINGER 1130 S CASALOMA APPLETON, WI 54913	11544580											X				



X = search criteria; * = tag-along (beyond search criteria).

For more information call VISTA Information Solutions, Inc. at 1 - 800 - 767 - 0403.


Report ID: 555402901

Version 2.6.1

Date of Report: April 9, 1999

Page #20

UNMAPPED SITES	VISTA ID	A				B				C		D				
		NPL	CORRACTS(TSD)	SPL	SCL	CERCLIS/NFRAP	TSD	LUST	SWLF	WATER WELLS	RCRA VIOL	TRIS	UST/AST	ERNS	LG GNRTR	SM GNRTR
PONKRATZ 202 RIVER DR APPLETON, WI 54913	11590886											X				
WILLARD W BAEHMAN 1524 W CIVIC ST APPLETON, WI 54912	11546204											X				
GREENVILLE CO-OP 5550 W WISCONSIN AVE APPLETON, WI 54915	11602916											X				
DRESCHER 4720 N MAYFLOWER DR APPLETON, WI 54915	11564066											X				
SCHROTH 5441 W WISCONSIN AVE APPLETON, WI 54915	11602915											X				
OUTAGAMIE CO HIGHWAY DEPT N3638 CNTY C APPLETON, WI 54914	11542264											X				
FABEL FAST LUBE 1991 PROSPECT CT APPLETON, WI 54915	11571376											X				
JOHN BERGSTROM 900 S NICOLET RD APPLETON, WI 54914	11565367											X				
GARY BICHEL 1930 W COLLEGE APPLETON, WI 54914	11539798											X				
DON RATDKE 1327 N BENNET ST APPLETON, WI 54914	11537014											X				
VAN HANDEL 2711 N LYNNDALE AVE APPLETON, WI 54914	11559097											X				
ERICKSON ASSOCIATES 100 W COLLEGE AVE APPLETON, WI 54914	11539735											X				
ZELIE 25 SUNNY SLOPE CT APPLETON, WI 54914	11594113											X				
NIEMUTH 920 S MAYFLOWER DR APPLETON, WI 54915	11564064											X				
SCHULZ 635 W SENECA DR APPLETON, WI 54914	11593740											X				
BOB KOLOSSO 2701 W COLLEGE APPLETON, WI 54914	11539808											X				



X = search criteria; • = tag-along (beyond search criteria).

For more information call VISTA Information Solutions, Inc. at 1 - 800 - 767 - 0403.


Report ID: 555402901

Version 2.6.1

Date of Report: April 9, 1999

Page #21

UNMAPPED SITES	VISTA ID	A				B				C			D			
		NPL	CORRACTS(TSD)	SPL	SCL	CERCLIS/NFRAP	TSD	LUST	SWLF	WATER WELLS	RCRA VIOL	TRIS	UST/AST	ERNS	LG GNRTR	SM GNRTR
GRAND CHUTE UTILITIES W COLLEGE AVE APPLETON, WI 54914	11539733											X				
CHRISTENSEN WISNET OIL CO N MASON COLLEGE AVE APPLETON, WI 54914	11539732											X				
VAN ZEELAND OIL CO INC 3401 N RICHMOND ST APPLETON, WI 54914	11572065											X				
MALLIET 1606 S PERKINS APPLETON, WI 54914	11571092											X				
DAVID MEILAHN 2117 N RICHMOND ST APPLETON, WI 54914	11572057											X				
WARA ENTERPRISES 1601 N RICHMOND ST APPLETON, WI 54914	11572053											X				
JOHN R LONG 1631 S LYNNDALE APPLETON, WI 54914	11559094											X				
MAURY WIESE 2100 N MCCARTHY RD APPLETON, WI 54914	11559472											X				
ROLAND HOPFENSBERGER 1358 W PROPERTY AVE APPLETON, WI 54914	11571286											X				
TOM LANDERS 2654 W LAWRENCE APPLETON, WI 54914	11558942											X				
OUTAGAMIE COUNTY 315 W 7TH APPLETON, WI 54914	11533688											X				
BERNIE VANEPESEN/AVANTI ENTERP 1001 1025 S LYNNDALE APPLETON, WI 54914	11559090											X				
BOB KOLOSSO 3000 W WISCONSIN APPLETON, WI 54914	11602888											X				
R C VANDEWEGHE 310 N KOOLS ST APPLETON, WI 54914	11556124											X				
JOAN LEECH 1800 W ROGERS ST APPLETON, WI 54914	11572552											X				
AND PAT SCHREITER 821 S PIERCE APPLETON, WI 54914	11570707											X				



X = search criteria; • = tag-along (beyond search criteria).

For more information call VISTA Information Solutions, Inc. at 1 - 800 - 767 - 0403.


Report ID: 555402901

Version 2.6.1

Date of Report: April 9, 1999

Page #22

UNMAPPED SITES	VISTA ID	A				B				C			D			
		NPL	CORRACTS(TSD)	SPL	SCL	CERCLIS/NFRAP	TSD	LUST	SWLF	WATER WELLS	RCRA VIOL	TRIS	UST/AST	ERNS	LG GNRTR	SM GNRTR
HARMS 806 S PIERCE ST APPLETON, WI 54914	11570705											X				
FKG OIL CORP 3225 GLEN PARK DR APPLETON, WI 54914	11551549											X				
HENRY VAN OUDENHOVEN 2602 W WISCONSIN APPLETON, WI 54914	11602877											X				
ALL CAR 1050 N MUTUAL WAY APPLETON, WI 54914	11563996											X				
SUBURBAN ELEC/JAMES F SMITH 709 HICKORY FARM LN APPLETON, WI 54914	11552966											X				
EBBEN PARTNERSHIP 651 HICKORY FARM LN APPLETON, WI 54914	11552964											X				
WEST 921 E HANCOCK APPLETON, WI 54914	11554172											X				
VANG 712 E CALUMET ST APPLETON, WI 54914	11539919											X				
J BOETTCHES 1125 E WISCONSIN AVE APPLETON, WI 54914	11602782											X				
ERVIN 1819 E WISCONSIN AVE APPLETON, WI 54914	11602843											X				
K C AVIATION INC 301 DISCOVERY DR APPLETON, WI 54915	1927565									X	X			X		
LINDSTROM 118 RIVER DR APPLETON, WI 54914	11590877											X				
OLSON 609 OLSON AVE APPLETON, WI 54914	11569199											X				
EDWARD KOLESKE 1124 MASON ST APPLETON, WI 54914	11563880											X				
RATHSACK 1514 W WINNEBAGO APPLETON, WI 54914	11601520											X				
H J JENNERJOHN N899 MUNICIPAL DR APPLETON, WI 54915	4872169											X				



X = search criteria; • = tag-along (beyond search criteria).

For more information call VISTA Information Solutions, Inc. at 1 - 800 - 767 - 0403.


Report ID: 555402901

Version 2.6.1

Date of Report: April 9, 1999

Page #23

UNMAPPED SITES	VISTA ID	A				B				C			D			
		NPL	CORRACTS(TSD)	SPL	SCL	CERCLIS/FRAP	TSD	LUST	SWLF	WATER WELLS	RCRA VIOL	TRIS	UST/AST	ERNS	LG GNRTR	SM GNRTR
APPLETON PUBLIC SCHOOLS 610 BADGER AVE APPLETON, WI 54914	11536151											X				
DEPARTMENT OF THE ARMY 1824 BALLARD RD APPLETON, WI 54914	11536713											X				
FOX VALLEY TECH 1825 N BLUEMOUND DR APPLETON 4, WI 54911	11536578											X				
PROV ST JOSEPH OF CAPUCHIN OR 1000 N BALLARD RD APPLETON, WI 54914	11536708											X				
TOM VAN HANDEL CO 5301 N BALLARD RD APPLETON, WI 54914	11536718											X				
HUG RTE 3 APPLETON, WI 54915	11588187											X				
HOFACKER RTE 3 APPLETON, WI 54915	11588186											X				
PIETTE RTE 3 APPLETON, WI 54915	11588188											X				
ELWIN E MEDOW RTE 3 APPLETON, WI 54915	11588184											X				
RAHMLow RTE 3 APPLETON, WI 54915	11588189											X				
TECHLINTSON RTE 3 APPLETON, WI 54915	11588192											X				
NEUBERT 5138 N MAYFLOWER APPLETON, WI 54915	11564067											X				
THOMAS J LANDWEHR QUARRY RD APPLETON, WI 54915	11571804											X				
KERN N MAYFLOWER DR APPLETON, WI 54915	11564059											X				
REV LEROY HOGAN RTE 3 APPLETON, WI 54915	11588190											X				
LENZMEIR W5811 CNTY KK APPLETON, WI 54915	11599313											X				



X = search criteria; • = tag-along (beyond search criteria).

For more information call VISTA Information Solutions, Inc. at 1 - 800 - 767 - 0403.


Report ID: 555402901

Version 2.6.1

Date of Report: April 9, 1999

Page #24

UNMAPPED SITES	VISTA ID	A				B				C		D				
		NPL	CORRACTS(TSD)	SPL	SCL	CERCLIS/NFRAP	TSD	LUST	SWLF	WATER WELLS	RCRA VIOL	TRIS	UST/AST	ERNS	LG GNRTR	SM GNRTR
TIEDT RTE 3 APPLETON, WI 54915	11588193											X				
FETTING RTE 3 APPLETON, WI 54915	11588185											X				
FKG CORP 3400 E CALUMET APPLETON, WI 54915	11539945											X				
SCHMALZ 248 N MAIN APPLETON, WI 54915	11561210											X				
E ROGAN 4710 W CAPITAL DR APPLETON, WI 54915	11543944											X				
INSTITUTE OF PAPER CHEMISTRY 819 WEST AVE APPLETON, WI 54915	11597997											X				
WEILAND W3154 CNTY KK APPLETON, WI 54915	11599304											X				
CHUCK BEECHER 2006 MEADE ST APPLETON 4, WI 54911	11559505											X				
MERCURE RTE 1 APPLETON, WI 54915	11573404											X				
WOODMANS FOOD MARKET INC 557 N WESTHILL BLVD APPLETON, WI 54915	11603885											X				
VANDERLOOP RTE 3 APPLETON, WI 54915	11588194											X				
VANDERA RTE 5 APPLETON, WI 54915	11589788											X				
WEYENBERG N3695 CTY RD E APPLETON, WI 54915	11564781											X				
KWIK TRIP INC W6121 CNTY KK APPLETON, WI 54915	11542935											X				
KOLOSSO 703 S MEMORIAL DR APPLETON, WI 54915	11563275											X				
DREWS RTE 3 APPLETON, WI 54915	11588182											X				



X = search criteria; • = tag-along (beyond search criteria).

For more information call VISTA Information Solutions, Inc. at 1 - 800 - 767 - 0403.


Report ID: 555402901

Version 2.6.1

Date of Report: April 9, 1999

Page #25

UNMAPPED SITES	VISTA ID	A				B				C			D			
		NPL	CORRACTS(TSD)	SPL	SCL	CERCLIS/NFRAP	TSD	LUST	SWLF	WATER WELLS	RCRA VIOL	TRIS	UST/AST	ERNS	LG GNRTR	SM GNRTR
CO GARY WUNDERLICH MAYFLOWER DR APPLETON, WI 54915	11564058											X				
NOWAK MAYFLOWER DR APPLETON, WI 54915	11564060											X				
SHEPHERD OF THE HILLS LUTHERAN MEADOWVIEW LN APPLETON, WI 54915	11559853											X				
SEAFER 520 RIVER RD APPLETON, WI 54915	11590923											X				
DEVINE RTE 3 APPLETON, WI 54915	11588183											X				
HERB KETTER TRUCKING 1719 E EDGEWOOD DR APPLETON, WI 54915	6524852						X									
RICKERT CNTY EE APPLETON, WI 54915	11541107											X				
R W UEHLING 212 N DIVISION APPLETON, WI 54915	11547917											X				
CONTINENTAL GRAIN 1915 W EDGEWOOD DR GRAND CHUTE TN, WI	6524853						X									
STEINHILBER SWANSON ET AL 232 E ISLAND ST APPLETON, WI 54915	11555325											X				
CLARENCE BEYER N3990 HWY 47 APPLETON, WI 54915	11564798											X				
DAVID BUSS W6166 W GREENVILLE DR APPLETON, WI 54915	11600153											X				
CARLETON A TIEDT RTE 3 APPLETON, WI 54915	11588180											X				
GARVEY N4012 CTH E APPLETON, WI 54915	11544982											X				
UNIVERSAL TRAVEL 2198 S MEMORIAL APPLETON, WI 54915	6525077						X					X				
BREHMER RTE 1 APPLETON, WI 54915	11573350											X				



X = search criteria; * = tag-along (beyond search criteria).

For more information call VISTA Information Solutions, Inc. at 1-800-767-0403.


Report ID: 555402901

Version 2.6.1

Date of Report: April 9, 1999

Page #26

UNMAPPED SITES	VISTA ID	A				B				C			D			
		NPL	CORRACTS(TSD)	SPL	SCL	CERCLIS/NFRAP	TSD	LUST	SWLF	WATER WELLS	RCRA VIOL	TRIS	UST/AST	ERNS	LG GNRTR	SM GNRTR
CLARENCE J VANHANDEL RTE 3 APPLETON, WI 54915	11588179											X				
JANSEN N9296 CNTY N APPLETON, WI 54915	11543261											X				
ESSEN OIL INC N9690 CNTY N APPLETON, WI 54915	11543263											X				
ROMENESKO N9598 CNTY N APPLETON, WI 54915	11543262											X				
SCHROEDER RTE 9 APPLETON, WI 54915	11590732											X				
JULIUS 556 JULIUS DR APPLETON, WI 54915	11555754											X				
JULIUS JULIUS DR APPLETON, WI 54915	11555753											X				
VOSTERS N2777 CTY RD N APPLETON, WI 54915	11564694											X				
CHRIS VICTORIA 503 W COLLEGE AVE APPLETON, WI 54915	11539762											X				
BENTLE JULIUS DR APPLETON, WI 54915	11555752											X				
GREENVILLE COOP RTE 9 APPLETON, WI 54915	11590731											X				
BRUHN RTE 3 APPLETON, WI 54915	11588178											X				
SPRINGSTRAH N3335 CTY RD EE APPLETON, WI 54915	11564748											X				
ARATEX SERVICES 1610 W WASHINGTON APPLETON 4, WI 54911	11603379											X				
CHERYL FORREST 890 S WESTLAND DR APPLETON, WI 54915	11603895											X				
SEMROW N3358 CTY EE APPLETON, WI 54915	11564751											X				



X = search criteria; • = tag-along (beyond search criteria).

For more information call VISTA Information Solutions, Inc. at 1 - 800 - 767 - 0403.


Report ID: 555402901

Version 2.6.1

Date of Report: April 9, 1999

Page #27

UNMAPPED SITES	VISTA ID	A				B				C		D				
		NPL	CORRACTS(TSD)	SPL	SCL	CERCLIS/NFRAP	TSD	LUST	SWLF	WATER WELLS	RCRA VIOL	TRIS	UST/AST	ERNS	LG GNRTR	SM GNRTR
PURDY CNTY O APPLETON, WI 54915	11541105											X				
THOMPSON 1709 RAVINIA PL APPLETON, WI 54915	11590820											X				
BODOH RTE 3 APPLETON, WI 54915	11588177											X				
SPRINGSTROH RTE 7 APPLETON, WI 54915	11590489											X				
WISCONSIN DAIRIES 935 E JOHN ST APPLETON, WI 54915	11555674											X				
SR 4617 N MEADE APPLETON, WI 54915	11559512											X				
FRITSCH N3616 CTY RD N APPLETON, WI 54915	11564773											X				
BRUHN RTE 7 APPLETON, WI 54915	11590488											X				
DAN KATZKA 203 CHALLENGER DR APPLETON, WI 54915	11539081											X				
TRIPLE A SERVICES INC/J GUTH 2540 CARLETON AVE APPLETON, WI 54915	11544204											X				
JENKEL OIL 1021 N BLUEMOUND DR APPLETON, WI 54915	2202037											X				
ELLENBECKER N1540 MANLEY RD APPLETON, WI 54915	11562481											X				
FARM 356 MANLEY RD APPLETON, WI 54915	11562479											X				
VANDEHEYS LANDSCAPE CTR INC N2093 CTH N APPLETON, WI 54915	5628980											X				
LIETHEN 7 CHALET DR APPLETON, WI 54915	11539083											X				
GRIESBACH CNTY O APPLETON, WI 54915	11541098											X				



X = search criteria; • = tag-along (beyond search criteria).

For more information call VISTA Information Solutions, Inc. at 1 - 800 - 767 - 0403.


Report ID: 555402901

Version 2.6.1

Date of Report: April 9, 1999

Page #28

UNMAPPED SITES	VISTA ID	A				B				C		D				
		NPL	CORRACTS(TSD)	SPL	SCL	CERCLIS/FRAP	TSD	LUST	SWLF	WATER WELLS	RCRA VIOL	TRIS	UST/AST	ERNS	LG GNRTR	SM GNRTR
GITTER 568 MUNICIPAL DR APPLETON, WI 54915	11562389											X				
SCHIEDMAYER 325 BRUX RD APPLETON, WI 54915	11538264											X				
GRAND CHUTE UTILITIES W SECOND ST APPLETON 4, WI 54912	11530355											X				
THOMAS CLEARY 500 MUNICIPAL DR APPLETON, WI 54915	11562387											X				
ARATEX SERVICES INC RANDOLPH DR APPLETON, WI 54915	11572859											X				
WISCONSIN BELL/JEFF HAAS 1601 BALLARD RD APPLETON, WI 54915	11536712											X				
CLIFF BARTELT/GERRY KABELLA 1330 N BALLARD RD APPLETON 4, WI 54912	11536709											X				
DREWS W3866 CTY S APPLETON, WI 54915	11598553											X				
SMITS BALLARD RD APPLETON, WI 54915	11536702											X				
HANDEL W5375 CNTY KK APPLETON, WI 54915	11599312											X				
RESIDENCE N BALLARD RD APPLETON, WI 54915	11536701											X				
PURDY N BALLARD RD APPLETON, WI 54915	11536700											X				
FREDERICKSON BALLARD RD APPLETON, WI 54915	11536699											X				
AMRICON 110 N KENSINGTON AVE APPLETON, WI 54915	11556398											X				
U S OIL CO INC 330 S KENSINGTON ST APPLETON, WI 54915	11556401											X				
CITY OF APPLETON 801 WHITMAN AVE APPLETON, WI 54915	11600384											X				



X = search criteria; • = tag-along (beyond search criteria).

For more information call VISTA Information Solutions, Inc. at 1-800-767-0403.


Report ID: 555402901

Version 2.6.1

Date of Report: April 9, 1999

Page #29

UNMAPPED SITES	VISTA ID	A				B				C		D				
		NPL	CORRACTS(TSD)	SPL	SCL	CERCLIS/NFRAP	TSD	LUST	SWLF	WATER WELLS	RCRA VIOL	TRIS	UST/AST	ERNS	LG GNRTR	SM GNRTR
ERIC FARNELL 301 DISCOVERY RD APPLETON, WI 54915	11547680											X				
HENDRICKS HWY 55 APPLETON, WI 54915	11589964											X				
RAYS TIRE INC 1131 N BLUEMOUND RD APPLETON, WI 54915	11536577											X				
DONALD J KILLOREN-J S SPALDING 925 N BLUEMOUND DR APPLETON, WI 54915	11536574											X				
LAMON 1712 S KERNAN APPLETON, WI 54915	11556559											X				
UITENBROEK W3202 CTY O APPLETON, WI 54915	11598513											X				
NECHODOM N3850 BORCHARDT RD APPLETON, WI 54915	11565231											X				
VANLANKVELT 803 S BLUE MOUND DR APPLETON, WI 54915	11536572											X				
HERLEVICH 750 N BLUEMOUND APPLETON, WI 54915	11536571											X				
BLEY RTE 2 APPLETON, WI 54915	11585836											X				
TIEDT CNTY S APPLETON, WI 54915	11541111											X				
DR WAYNE MIKULA 210 S BLUEMOUND APPLETON, WI 54915	11536568											X				
GROLL RTE 5 APPLETON, WI 54915	11589783											X				
CLUSS RTE 5 APPLETON, WI 54915	11589782											X				
KRISCH RTE 5 APPLETON, WI 54915	11589787											X				
HOOYMAN RTE 5 APPLETON, WI 54915	11589786											X				



X = search criteria; • = tag-along (beyond search criteria).

For more information call VISTA Information Solutions, Inc. at 1 - 800 - 767 - 0403.


Report ID: 555402901

Version 2.6.1

Date of Report: April 9, 1999

Page #30

UNMAPPED SITES	VISTA ID	A				B				C		D				
		NPL	CORRACTS(TSD)	SPL	SCL	CERCLIS/NFRAP	TSD	LUST	SWLF	WATER WELLS	RCRA VIOL	TRIS	UST/AST	ERNS	LG GNRTR	SM GNRTR
GREINER OIL RTE 5 APPLETON, WI 54915	11589784											X				
GARVEY RTE 5 APPLETON, WI 54915	11589785											X				
TICKS 5001 MCCARTHY RD APPLETON, WI 54915	11559475											X				
A ELMER JESKE 1800 W CAPITOL DR APPLETON, WI 54915	11543914											X				
FRANKLIN 1400 RIVERVIEW LN APPLETON, WI 54915	11591257											X				
GEURTS HOOYMAN CT APPLETON, WI 54915	11555003											X				
LONG 1320 RIVERVIEW LN APPLETON, WI 54915	11591256											X				
WENDT RTE 6 APPLETON, WI 54915	11590209											X				
CATHY ROMENESKO HWY 47 APPLETON, WI 54915	11589469											X				
LESTER ABITZ RTE 6 APPLETON, WI 54915	11590208											X				
CAREW 5514 W LONG CT APPLETON, WI 54915	11558360											X				
MAIN RTE 2 APPLETON, WI 54915	11585837											X				
SCHROEDER RTE 2 APPLETON, WI 54915	11585838											X				
SMITH N2769 ALPHORN RD APPLETON, WI 54915	11566719											X				
MEULEMANS 3292 CNTY KK APPLETON, WI 54915	11542909											X				
TECHLIN RTE 2 APPLETON, WI 54915	11585839											X				



X = search criteria; • = tag-along (beyond search criteria).

For more information call VISTA Information Solutions, Inc. at 1 - 800 - 767 - 0403.


Report ID: 555402901

Version 2.6.1

Date of Report: April 9, 1999

Page #31

UNMAPPED SITES	VISTA ID	A				B				C		D				
		NPL	CORRACTS(TSD)	SPL	SCL	CERCLIS/NFRAP	TSD	LUJST	SWLF	WATER WELLS	RCRA VIOL	TRIS	UST/IAST	ERNS	LG GNRTR	SM GNRTR
KRIECK 1728 ALVIN ST APPLETON, WI 54915	11535286											X				
VER VOORT RTE 5 APPLETON, WI 54915	11589790											X				
DAN NILMOEN W4892 CNTY O APPLETON, WI 54915	11599113											X				
CROSBY 1325 S HARMOND ST APPLETON, WI 54915	11554460											X				
VANDERLOOP RTE 5 APPLETON, WI 54915	11589789											X				
DON ABEL 3100 MCCARTHY RD APPLETON, WI 54915	11019635											X				
REYNEBEAU 3710 MCCARTHY RD APPLETON, WI 54915	11559474											X				
KEN BALDA 2150 W NORDALE DR APPLETON, WI 54915	11567029											X				
BRUCE REINNES 2155 W NORDALE DR APPLETON, WI 54915	11567030											X				
TROY R ALLDIS 350 W CAPITOL DR APPLETON, WI 54915	11543885											X				
GEER 841 W BROADWAY APPLETON, WI 54915	11537556											X				
TIMM 16 EDELWEISS CT APPLETON, WI 54915	11548818											X				
KRULL TWO MILE RD APPLETON, WI 54915	565782											X				
FISCHER EDWARD ST APPLETON, WI 54915	11548832											X				
KWASNY MACKVILLE RD APPLETON, WI 54915	11559393											X				
CITY OF APPLETON 1819 NORTHFIELD BLVD APPLETON, WI 54915	11567115											X				



X = search criteria; • = tag-along (beyond search criteria).

For more information call VISTA Information Solutions, Inc. at 1 - 800 - 767 - 0403.


Report ID: 555402901

Version 2.6.1

Date of Report: April 9, 1999

Page #32

UNMAPPED SITES	VISTA ID	A				B				C		D				
		NPL	CORRACTS(TSD)	SPL	SCL	CERCLIS/NFRAP	TSD	LUST	SWLF	WATER WELLS	RCRA VIOL	TRIS	UST/AST	ERNS	LG GNRTR	SM GNRTR
NORMAN J COENEN 3220 E NORTHLAND AVE APPLETON, WI 54915	11567124											X				
EVERS 3839 BROADWAY APPLETON, WI 54915	11537600											X				
CITIZEN BANK 100 E MIDWAY RD APPLETON, WI 54915	11559871											X				
HOFACKER PLEASANT RD APPLETON, WI 54915	11569975											X				
EGSTAD 3915 W BROADWAY APPLETON, WI 54915	11537601											X				
AIR WISCONSIN INC OUTAGAMIE CNTY AIRPORT APPLETON, WI 54915	2205766											X				
DAUL RTE 3 APPLETON, WI 54915	11588181											X				
STEVE HARTZHEIM 2927 N ROEMER RD APPLETON, WI 54915	11572785											X				
MRS MARGE GARVEY/ED STANLEY 1503 S MAIN ST APPLETON, WI 54915	11562147											X				
JOHN VOGEL/PHYLLIS GOEHLER 1513 E CASS APPLETON, WI 54915	11544553											X				
CHARLES KRAMBECK 2 PINE ST APPLETON, WI 54915	6976438											X				
VOSTERS RTE 5 APPLETON, WI 54915	11589791											X				
SHEARIER ALOHA 5982 ROSEWOOD APPLETON, WI 54915	8035047											X			X	
BEHLE CNTY E APPLETON, WI 54915	11541090											X				
BAIN 11947 FRENCH RD APPLETON, WI 54915	11550419											X				
FOTH 3904 FRENCH RD APPLETON, WI 54915	11550406											X				



X = search criteria; • = tag-along (beyond search criteria).

For more information call VISTA Information Solutions, Inc. at 1 - 800 - 767 - 0403.


Report ID: 555402901

Version 2.6.1

Date of Report: April 9, 1999

Page #33

UNMAPPED SITES	VISTA ID	A				B				C			D			
		NPL	CORRACTS(TSD)	SPL	SCL	CERCLIS/NEFRAP	TSD	LUJL	SWLF	WATER WELLS	RCRA VIOL	TRIS	UST/AST	ERNS	LG GNRTR	SM GNRTR
ST NICHOLAS GREEK ORTHODOX CHU 3333 N FRENCH RD APPLETON, WI 54915	11550405											X				
WEBER 2001 FRENCH RD APPLETON, WI 54915	11550402											X				
ROLLIE WINTER ASSOCIATES 2900 W ELBERG AVE APPLETON, WI 54915	11548954											X				
NUSSBAUM HAMBLE RD APPLETON, WI 54915	11554089											X				
BUSS 134 SKYLINE DR APPLETON, WI 54915	11593234											X				
VOSTERS N FRENCH RD APPLETON, WI 54915	11550392											X				
DAVID HOLMES 2002 N FRENCH RD APPLETON, WI 54915	11550404											X				
WAYNE BORSCHÉ 3335 N LYNNDALÉ DR APPLETON, WI 54915	11559098											X				
FOTH 1506 W PACKARD ST APPLETON, WI 54915	11569618											X				
FISHER 1502 W PACKARD ST APPLETON, WI 54915	11569617											X				
DEARTH 5411 W SPENCER APPLETON, WI 54915	11594173											X				
CITY OF APPLETON OUTAGAMIE CNTY AIRPORT APPLETON, WI 54915	11569465											X				
HECKSEN REALTY 1520 W ROGERS ST APPLETON 4, WI 54912	3591064											X				
BALCK HILLVIEW DR APPLETON, WI 54915	11553857											X				
LARRY KONZ 616 N PERKINS APPLETON, WI 54915	11571083											X				
RON PHILLIPS 401 N PERKINS ST APPLETON, WI 54915	11571080											X				



X = search criteria; • = tag-along (beyond search criteria).

For more information call VISTA Information Solutions, Inc. at 1 - 800 - 767 - 0403.


Report ID: 555402901

Version 2.6.1

Date of Report: April 9, 1999

Page #34

UNMAPPED SITES	VISTA ID	A				B				C			D			
		NPL	CORRACTS(T/SD)	SPL	SCL	CERCLIS/NFRAP	TSD	LUST	SWLF	WATER WELLS	RCRA VIOL	TRIS	UST/AST	ERNS	LG GNRTR	SM GNRTR
TETZLAFF 2256 CENTER VALLEY RD APPLETON, WI 54915	11541010											X				
BAY AREA PETROLEUM INC 3411 S ONEIDA APPLETON, WI 54915	11569298											X				
LAABS 115 ELLEN LN APPLETON, WI 54915	11549242											X				
STEVEN LIEBZEIT 2012 S ONEIDA APPLETON, WI 54915	11569288											X				
U S OIL CO INC 1201 N BADGER AVE APPLETON, WI 54915	11536162											X				
SPORT O MOTIVE 1131 N BADGER AVE APPLETON, WI 54915	11536160											X				
VOSTERS 6244 N HOLLAND RD APPLETON, WI 54915	11553657											X				
SPRINGSTOCK CNTY C APPLETON, WI 54915	11542182											X				
GRAND CHUTE TN N GILLETT ST, E CTH JJ APPLETON, WI 54915	3519065							X								
MILLER 126 E COMMERCIAL ST APPLETON, WI 54915	11540493											X				
ZITZELSBERGER 942 ELSNER RD APPLETON, WI 54915	11549298											X				
J JAMES DAVIS 390 STROEBE RD APPLETON, WI 54915	11595290											X				
VANDERA 6523 CNTY UU APPLETON, WI 54915	11541735											X				
RIVERVIEW COUNTRY CLUB 1101 S ONEIDA APPLETON, WI 54915	11569279											X				
CORPS OF ENGINEERS FOX RIVER 905 S ONEIDA ST APPLETON, WI 54915	11569275											X				
JR 1226 APPLECREEK RD APPLETON, WI 54915	11535499											X				



X = search criteria; * = tag-along (beyond search criteria).

For more information call VISTA Information Solutions, Inc. at 1 - 800 - 767 - 0403.


Report ID: 555402901

Version 2.6.1

Date of Report: April 9, 1999

Page #35

UNMAPPED SITES	VISTA ID	A				B				C			D			
		NPL	CORRACTS(TSD)	SPL	SCL	CERCLIS/NFRAP	TSD	LUST	SWLF	WATER WELLS	RCRA VIOL	TRIS	UST/AST	ERNS	LG GNRTR	SM GNRTR
MIKE LUND 297 W WISCONSIN AVE APPLETON, WI 54915	11602654											X				
LARSEN 2223 APPLE CREEK RD APPLETON, WI 54915	11535501											X				
HUSS N3006 CTH N APPLETON, WI 54915	11545851											X				
CLARK REFINING MARKETING COR 2220 E NEWBERRY AVE APPLETON, WI 54915	11567834											X				
CARNEY GREINER RD APPLETON, WI 54915	11552418											X				
GEHRING GREINER RD APPLETON, WI 54915	11552419											X				
WAYNE VAN HANDEL GREINER RD APPLETON, WI 54915	11552420											X				
CARL NIEMUTH 92S MAYFLOWER DR APPLETON, WI 54915	11534752											X				
SCHLIMM 1021 GREENVILLE DR APPLETON, WI 54915	11552536											X				
DENNIS WIECKERT ETAL 1081 GREENVILLE DR APPLETON, WI 54915	11552539											X				
KNAACK 2161 SUNRISE DR APPLETON, WI 54915	11593891											X				
DAVIE 705 W WISCONSIN AVE APPLETON, WI 54915	11602737											X				
WILDENBERG 3245 CNTY S APPLETON, WI 54915	11541545											X				
CRAIN 1124 MELROSE APPLETON, WI 54915	11560222											X				
GRESL 3430 W HIGHVIEW DR APPLETON, WI 54915	11553404											X				
C JANSEN 2626 E WISCONSIN AVE APPLETON, WI 54915	11602879											X				



X = search criteria; • = tag-along (beyond search criteria).

For more information call VISTA Information Solutions, Inc. at 1 - 800 - 767 - 0403.


Report ID: 555402901

Version 2.6.1

Date of Report: April 9, 1999

Page #36

UNMAPPED SITES	VISTA ID	A				B				C		D				
		NPL	CORRACTS(TSD)	SPL	SCL	CERCLIS/NFRAP	TSD	LUST	SWLF	WATER WELLS	RCRA VIOL	TRIS	UST/AST	ERNS	LG GNRTR	SM GNRTR
RICHARD EVANSEN 3411 W HIGHVIEW DR APPLETON, WI 54915	11553403											X				
BILL HIETPAS 3200 W HIGHVIEW DR APPLETON, WI 54915	11553402											X				
BLEG 1613 VAN DYKE RD APPLETON, WI 54915	11597714											X				
SUATER 3816 W SPENCER ST APPLETON, WI 54915	11594170											X				
JERRY BORSCHÉ 2140 W SPENCER ST APPLETON, WI 54915	11594165											X				
CHASKA GOLF COURSE/T J BOLDT HWY 10 45 APPLETON, WI 54915	11532348											X				
SCHEIBE MACKVILLE RD APPLETON, WI 54915	11559394											X				
ERV BUSSE 2300 W EVERETT ST APPLETON, WI 54915	11549690											X				
HOAF 9678 CNTY E APPLETON, WI 54915	11541881											X				
LILLGE 1911 APPLE CREEK RD APPLETON, WI 54915	11535500											X				
ABITZ 9323 CNTY N APPLETON, WI 54915	11541869											X				
PIETTE 1825 W SPRING ST APPLETON, WI 54915	11594433											X				
LOCJE 9274 CNTY E APPLETON, WI 54915	11541864											X				
MIDDLETON 9246 CNTY N APPLETON, WI 54915	11541862											X				
STEPHANI 8588 CNTY E APPLETON, WI 54915	11541831											X				
RICHARD SEIDLER 292 GREENWOOD RD APPLETON, WI 54915	11552584											X				



X = search criteria; • = tag-along (beyond search criteria).

For more information call VISTA Information Solutions, Inc. at 1 - 800 - 767 - 0403.


Report ID: 555402901

Version 2.6.1

Date of Report: April 9, 1999

Page #37

UNMAPPED SITES	VISTA ID	A			B				C		D					
		NPL	CORRACTS(TSD)	SPL	SCL	CERCLIS/NFRAP	TSD	LUST	SWLF	WATER WELLS	RCRA VIOL	TRIS	UST/AST	ERNS	LG GNRTR	SM GNRTR
CAMPING 5200 GREENVILLE RD APPLETON, WI 54915	11552545											X				
STEPHENSON 2217 SUNRISE DR APPLETON, WI 54915	11593893											X				
PURDY APPLE CREEK RD APPLETON 4, WI 54915	11535498											X				
JESKE CO 4321 N GILLET ST GRAND CHUTE 4, WI 54914	11551599											X				
DOWNS 1000 GREEN COVE RD APPLETON 4, WI 54915	11552085											X				
TOM GRISHABER 102 NORTHLAND AVE APPLETON 4, WI 54915	11567118											X				
GEORGE GIESEN 1605 NEWBERRY ST APPLETON 4, WI 54911	11567830											X				
BEHLING 3194 HILLSIDE DR APPLETON 4, WI 54915	11553735											X				



X = search criteria; * = tag-along (beyond search criteria).


For more information call VISTA Information Solutions, Inc. at 1 - 800 - 767 - 0403.

Report ID: 555402901

Version 2.6.1

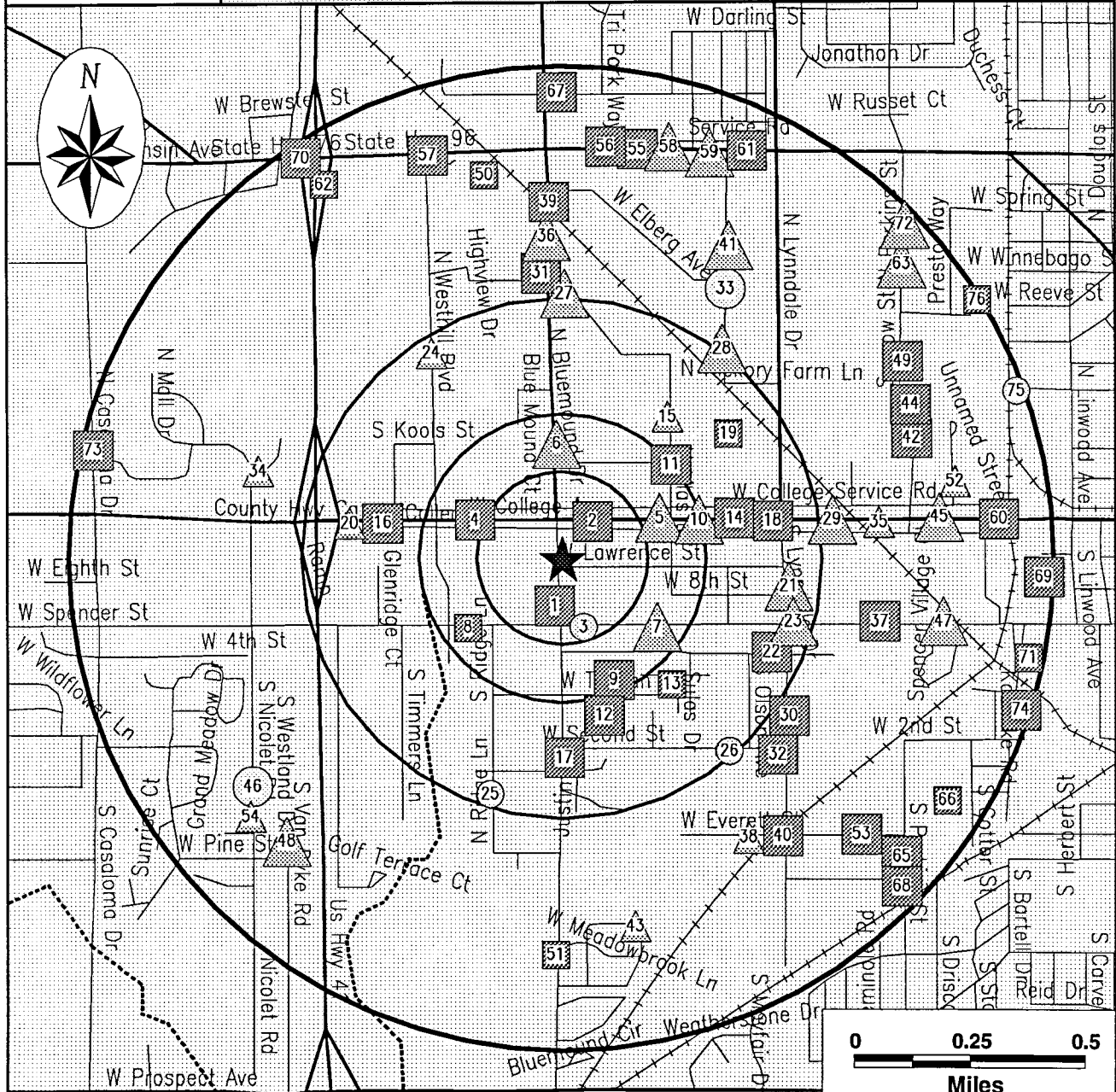
Date of Report: April 9, 1999

Page #38




CUSTOM SITE ASSESSMENT PLUS REPORT (ALL DATABASES SEARCHED TO 1 MILE)

Map of Sites within One Mile

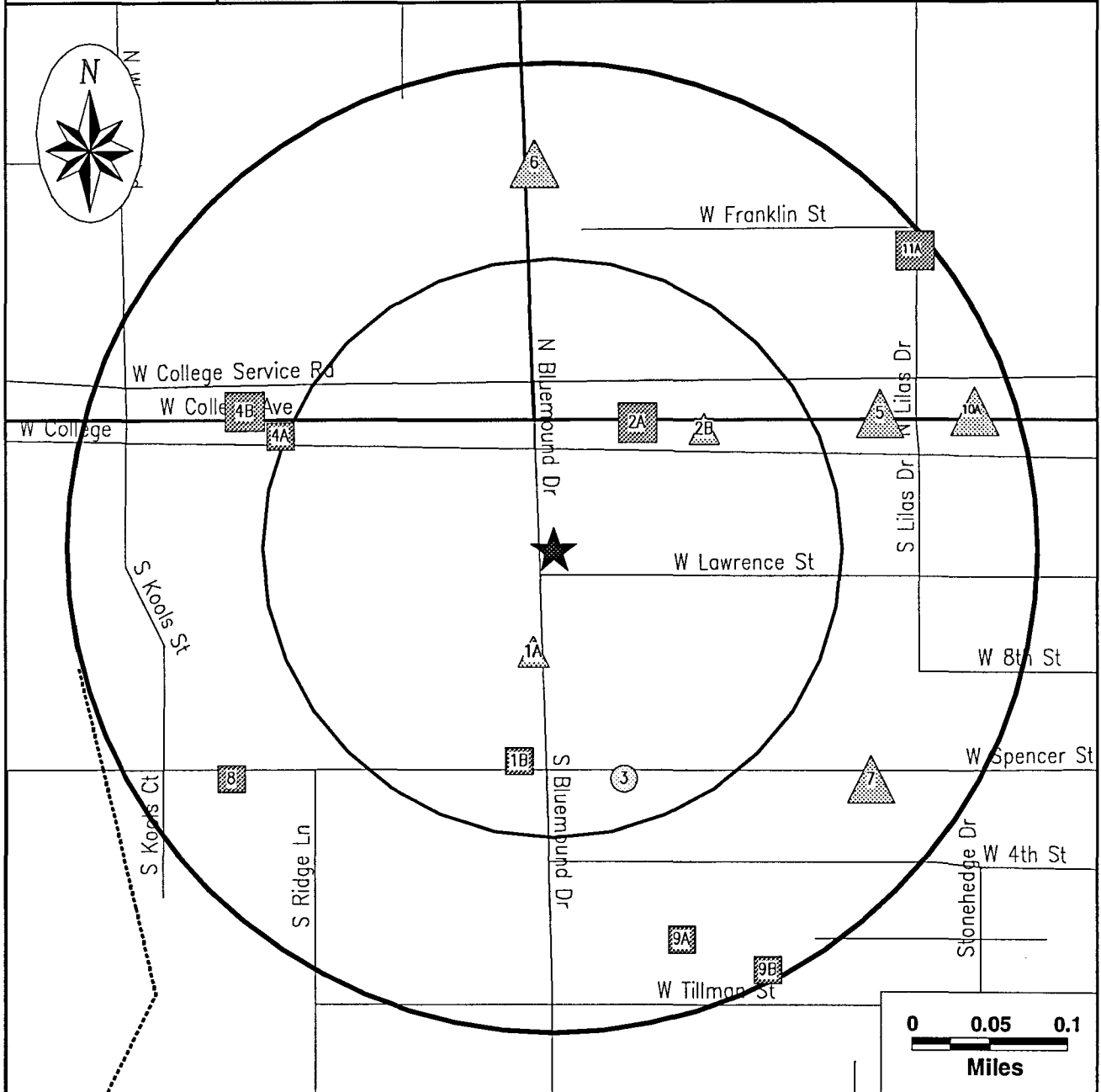


Subject Site 	Category: Databases Searched to:	A 1 mi. 	B 1/2 mi. 	C 1/4 mi. 	D 1/8 mi.
	Single Sites Multiple Sites				
Highways and Major Roads Roads Railroads Rivers or Water Bodies Utilities	NPL, SPL, CORRACTS (TSD)	CERCLIS, NFRAP, TSD, LUST, SWLF, SCL	RCRA VIOL, TRIS, UST	ERNS, GENERATORS	If additional databases are listed in the cover page of the report they are also displayed on this map. The map symbol used corresponds to the database category letter A,B,C,D.




CUSTOM SITE ASSESSMENT PLUS REPORT (ALL DATABASES SEARCHED TO 1 MILE)

Map of Sites within Quarter Mile

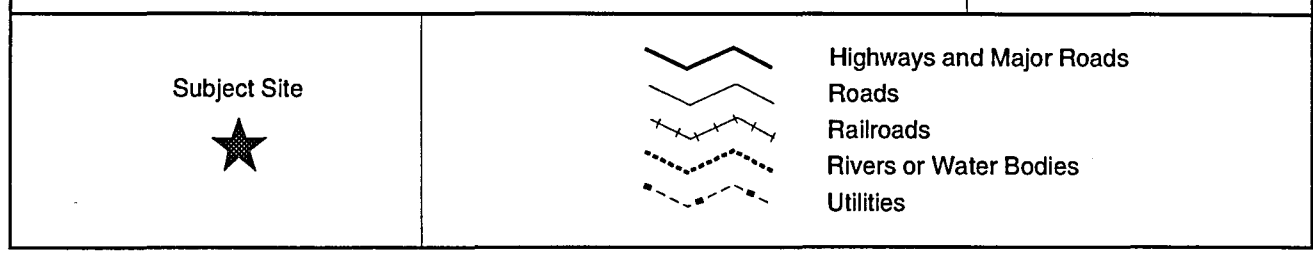
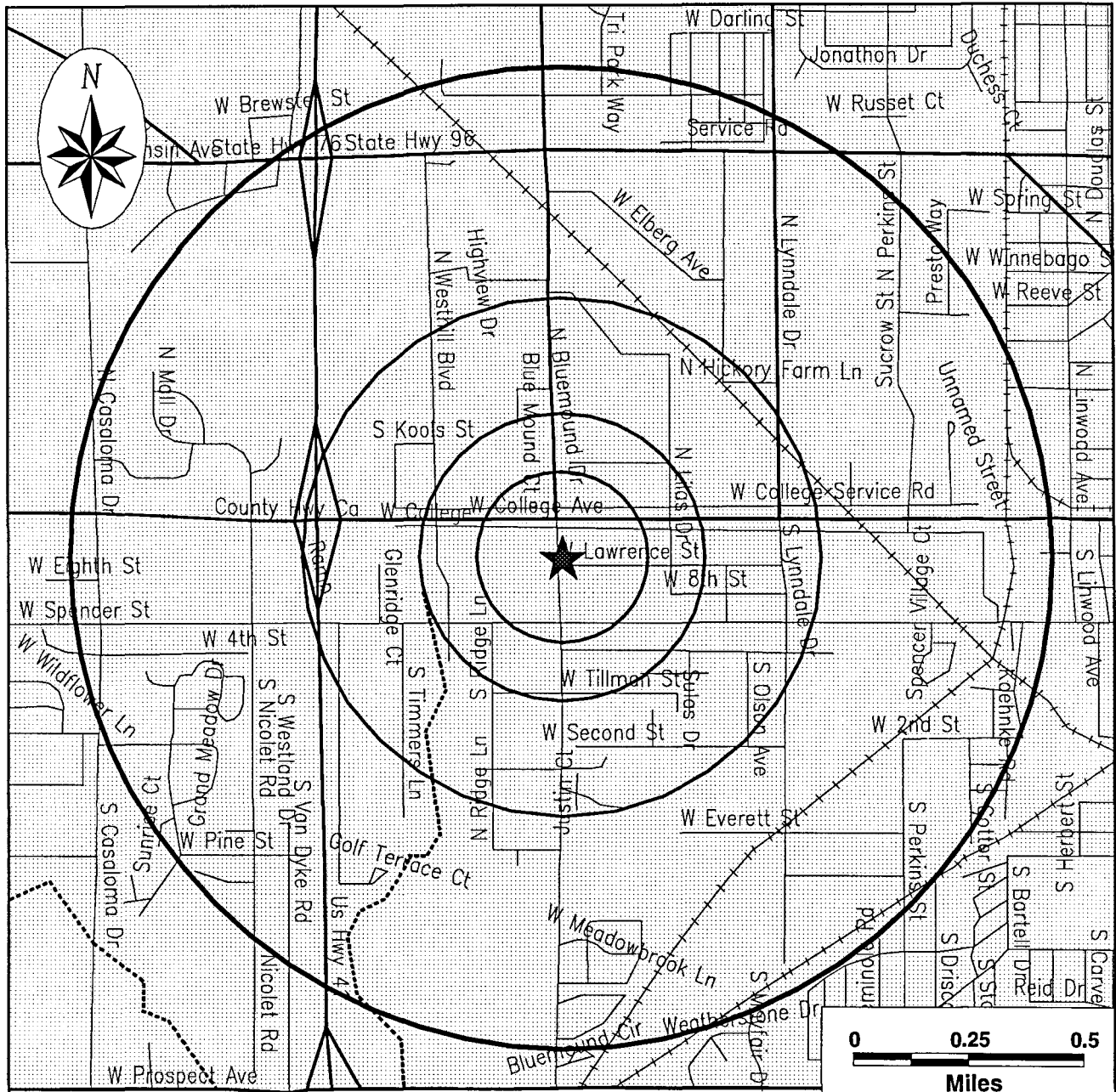


Subject Site 	Category: Databases Searched to:	A 1 mi. 	B 1/2 mi. 	C 1/4 mi. 	D 1/8 mi.
	Single Sites Multiple Sites	 			
Highways and Major Roads Roads Railroads Rivers or Water Bodies Utilities	NPL, SPL, CORRACTS (TSD)	CERCLIS/ NFRAP, TSD, LUST, SWLF, SCL	RCRA VIOL, TRIS, UST	ERNS, GENERATORS	If additional databases are listed in the cover page of the report they are also displayed on this map. The map symbol used corresponds to the database category letter A,B,C,D.



CUSTOM SITE ASSESSMENT PLUS REPORT (ALL DATABASES SEARCHED TO 1 MILE)

Street Map



**EMG****Environmental Management Group, Inc.***"Consultants for a better tomorrow."*

P.O. Box 367
8a Prospect Street
Shoreham, NY 11786
Phone: (516) 744-2882
Fax: (516) 821-2433

2037 Rockspring Place
Suite 100
Walnut Creek, CA 94596
Phone: (925) 938-9994
Fax: (925) 938-7966

September 10, 1998

Metromedia Restaurant Group
6500 International Parkway
Plano, TX 75093

ATTN: Dorothy Watson

Subject: **Environmental Site Assessment**
Ponderosa Restaurant #187
130 South Bluemound Road
Appleton, WI 54915

Dear Ms Watson:

In accordance with your request, Environmental Management Group, Inc. ("EMGI") has conducted an environmental survey of the potential for the presence of any hazardous materials resulting from the manufacture, storage, usage, or disposal of hazardous materials at or adjacent to the above referenced site that might create soil and/or groundwater contamination and/or a "clean-up" liability. A summary of the information and conclusions obtained from the investigation is presented below and is discussed in greater detail in the accompanying report. This summary, therefore, should be read in context with the complete report.

1. The site is located approximately 200 feet south of the southeast corner of West College Road and South Bluemound Road in the City of Appleton, Wisconsin. It is currently occupied by an operating Ponderosa Restaurant that was built in the late 1960's/early 1970's.
2. A walk through of the site, a review of past large-scale aerial photography, a review of pertinent environmental files maintained by State, County, and local units and agencies of government as well as discussions with staff members of the aforementioned agencies, were all included to evaluate the potential for the presence of hazardous materials on and/or affecting the property.

3. Aerial photographs dating back to 1957 show that the site existed as undeveloped farmland and undeveloped land until being developed in the late 1960's/early 1970's to its current use. Limited records of the city and county indicate the same.
4. A visual asbestos identification inspection was included as an element of this study for the developed portion of the property. Given the age of the existing structure (built prior to 1981), Asbestos Containing Materials ("ACM") could be present at the subject property. The only way to confirm or deny the presence of any ACM on-site would be to conduct a complete Asbestos Survey (which includes the collection and laboratory analysis of any and all suspect material) at the property. However, given that the facility was renovated in 1984, 1986, and most recently in 1993, EMGI would only recommend conducting a complete Asbestos Survey at the property in the event that the structure is scheduled for either renovation or demolition.
5. An interview was conducted with the Wisconsin Department of Natural Resources to learn of any records of environmental mismanagement activities or occurrences related to hazardous materials presence, spills, or leaking underground storage tanks (LUSTs) within ½ mile of the subject property. They have records and/or reports of thirteen (13) such leaks or spills, one of which (an abutting Hardee's Restaurant) appears to have the potential of impacting the subject site. See the attached Report for further information.
6. Conditions or circumstances may exist with respect to the property which may require or may hereafter require a clean-up, removal, or other remedial action or response which could subject an owner of the property to damages, penalties, claims, costs, or expenses. See the attached Report for further information.
7. Survey (but no title) information was available at the time of this report.

We appreciate the opportunity to be of service on this project. If there are any questions regarding the information contained herein, or if we can be of any additional service, please feel free to call at your convenience.

Sincerely,



Michael J. Fiscina Jr.
Vice President
Director of Operations

cc: Richard J. Fiscina - Walnut Creek, CA

PHASE I ENVIRONMENTAL SITE ASSESSMENT

REPORT # 8099810

September 10, 1998

**Prepared For: Metromedia Restaurant Group
6500 International Parkway
Plano, Texas 75093**

**Subject Site: Ponderosa Restaurant #182
130 South Bluemound Road
Appleton, Wisconsin 54915**

Environmental Management Group, Inc.

PO Box 367
8A Prospect Street
Shoreham, NY 11786
(516) 744-2882

2037 Rockspring Place
Suite 100
Walnut Creek, CA 94596
(925) 938-9994

WI-APPLETON

EMGI-8099810

TABLE OF CONTENTS

1.0	INTRODUCTION	1
2.0	PHYSICAL SITE DESCRIPTION	2
2.1	Site Location	2
2.2	Site Description	2
2.3	Adjacent Land Use	2
3.0	REVIEW OF AVAILABLE INFORMATION AND FINDINGS	3
3.1	Site Reconnaissance	3
3.2	Aerial Photographs/Sanborn Maps	3
3.3	Site History	3
3.4	State Regulatory Records (Spills/Hazardous Materials)	4-6
3.5	Local Regulatory Records (Spills/Hazardous Materials)	7
3.6	Radon	7
3.7	Superfund Sites	7
4.0	ENVIRONMENTAL DATABASE COMPARISON	8
5.0	FINDINGS	9-10
6.0	CONCLUSIONS	11
7.0	RECOMMENDATIONS	12
8.0	GENERAL COMMENTS	13
9.0	SUPPORTING DOCUMENTATION	14
9.1	Area Map	
9.2	Neighborhood Map	
9.3	Environmental Database Report	

1.0 INTRODUCTION

It was requested by Ms. Dorothy Watson of Metromedia Restaurant Group that the subject site be surveyed by Environmental Management Group, Inc. ("EMGI") for any signs of environmental mismanagement, past or present, that can potentially result in soil and/or groundwater contamination and/or a "clean-up" liability. A review of the adjacent property uses was also included as an element of this study. The scope of services, therefore included: A visual survey of the site for evidence of possible underground storage tanks (USTs) and other hazardous materials; a review of State, County, and local regulatory agency records and documents for the subject property and general vicinity, and interviews with appropriate agency personnel; a study and review of available large-scale aerial photography, and United States Geological Survey 7.5 minute quadrangle maps; a study and review of Sanborn Fire Rate Insurance Maps (if available); personal and/or telephone interviews with staff members of State, County, and local units and agencies of the government, as well as employees and private citizens, to obtain additional information which may have relevance to the potential for hazardous material mismanagement on the property and in the general vicinity; and an evaluation of the information collected. A visual inspection for asbestos containing materials was included in the scope of services authorized by the client.

2.0 PHYSICAL SITE DESCRIPTION

2.1 SITE LOCATION

The subject property is located approximately 200 feet south of the southeast corner of West College Road and South Bluemound Road in the City of Appleton, Outagamie County, Wisconsin.

2.2 SITE DESCRIPTION

The subject property is presently occupied by an operating Ponderosa Steakhouse Restaurant. The building is a single-storied, flat-roofed, eat-in restaurant. Surrounding the building is a paved asphalt parking lot and driveway. The site itself, surrounding area, and roads are all generally flat.

2.3 ADJACENT LAND USE

North: Hardee's, and then West College Road, then from west to east - Route 41, Budgetel Inn, Annie's Cafe, Woodfield Suites, Applebees, West Hill Road, an Amoco gasoline station, Country Kitchen, a closed building, Rich's Bakery Products, South Bluemound Road, an American Legion (north of subject site), athletic fields, Les Stumpe Ford, Matthew Tire, Lilas Street, Taco Bell, Cellular One, and finally a Payless Shoes. Continuing north of the American Legion is an L&S Truck Center.

East: Janus Travel, and then a Best Western, then an office building, then Perkins, then M&I Bank, then Lilas Street, then TCF Bank, then Russ Darrow Chrysler, then Parts of America, then Kolosso Jeep, then a retail strip and then a Firestone.

South: Lawrence Street, then a building under repair, then Spencer Street, then an office building, then Fourth Street, and then residential developments.

West: South Bluemound Street, then from north to south - single family homes, Rich's Bakery Products, West College Road, McDonalds, an Express Gas, a Citgo gasoline station, Spencer Street, and finally Badger Elementary School. Continuing west of McDonalds is a Kinkos, then the College Center Mall, then Star Motors, then a Pizza Hut, then a closed service station, then West Hill Road, then another gas station, then Van Howen Nissan and Volkswagen, and then Route 41.

3.0 REVIEW OF AVAILABLE INFORMATION AND FINDINGS

The determination of potential risk from USTs or hazardous material storage, on and/or affecting the subject property that might result in soil and/or groundwater contamination was based on an evaluation of available information, a review of State, County, and local regulatory agency files, and interviews with pertinent agency personnel regarding the subject site as well as adjacent properties. A summary of the information obtained from each source and the resulting conclusions are listed below.

- 3.1 A walk through was conducted of the subject property on August 4, 1998, in the presence of Diana Demeny, the manager. As previously indicated, the site is presently an operating Ponderosa Steakhouse Restaurant that was built in the late 1960's/early 1970's.
- 3.2 Aerial photographs dated 1957, 1967, 1971, 1980 and 1990 were reviewed. The following table lists chronologically each aerial photograph reviewed and what was shown to be located on the subject property.

Date	Subject Property Shown As:	Notes/Comments
1957	Farmland	
1967	Undeveloped land	
1971	Commercial building	
1980	Ponderosa	
1990	Same as above	

Sanborn Fire Rate Insurance Maps were not printed for this area of Appleton.

- 3.3 Interviews were conducted with agency officials and area residents and the site appears to have existed as undeveloped farmland and then undeveloped land prior to the construction of the now existing Ponderosa Restaurant on-site in the late 1960's/early 1970's. Although the original Building Permit could not be found at the City of Appleton's Building Department, their records did indicate that the Ponderosa Restaurant was remodeled in 1984, 1986, and most recently in 1993.

3.0 REVIEW OF AVAILABLE INFORMATION AND FINDINGS, CONT.

- 3.4 An interview was conducted with the Wisconsin Department of Natural Resources (“WDNR”) to learn of any records of environmental mismanagement activities or occurrences related to hazardous materials presence, spills or leaking underground storage tanks (LUSTs) within ½ mile of the subject property. They have records and/or reports of thirteen (13) such leaks or spills, one of which appears to have the potential of impacting the subject site. A more detailed description of each property follows:

Hardee’s: Abuts the subject site to the north. Four 6,000 gallon USTs were removed from this former gasoline station at an unspecified date. Elevated levels of both soil and groundwater contamination (above State Standards) were discovered on-site during a subsurface investigation conducted by Omni Associates in March of 1998. Three (3) of the borings advanced during the subsurface investigation were installed within approximately 30 feet of the subject site’s northern property line (again, with levels of contamination above State Standards found). Omni has yet to fully delineate the extent of soil and groundwater contamination associated with this release, and has contacted Metromedia Restaurant Group for permission to advance two borings in the northern portion of the Ponderosa Restaurant site (one of which will be converted to a groundwater monitoring well). In addition, Omni has since advanced two additional borings (B9 and B10) along the southern property line of the Hardee’s site with elevated levels of contamination discovered at these two locations as well. It therefore appears that this release has the potential of impacting the subject site.

Former Treasure Island Auto (McDonalds): Located approximately 200 feet northwest of the subject site. Both soil and groundwater contamination were discovered upon the removal of 2 USTs from this property in September of 1993. Follow-up groundwater studies have indicated a northeasterly direction of flow across this former facility (away from the subject site). In addition, this case has since been investigated/ remediated to the State’s satisfaction and closed. It therefore does not appear that this release has the potential of impacting the subject site.

3.0 REVIEW OF AVAILABLE INFORMATION AND FINDINGS, CONT.

Open Pantry Market: Located approximately 500 feet southwest of the subject site. Both soil and groundwater contamination have been discovered at this facility, with follow-up studies indicating groundwater to flow towards the southwest across this site (away from the subject property). As such, any potential off-site migration of contamination that could be associated with this facility would not be expected to impact the subject site.

Former Hudson Energy: Located approximately 1/5 mile west of the subject site. Both soil and groundwater contamination were discovered at this facility upon the removal of 3 USTs in November of 1993. Groundwater has been determined to flow towards the south-southeast across this property (parallel to the subject site), and a remediation system was installed at the property (still in operation) in April of 1997. Although this case remains open, given the direction of groundwater flow across this facility towards the south-southeast, it does not appear that any potential off-site migration of contamination that could be associated with this property has the potential of impacting the subject site.

Zenters Amoco: Located approximately 1/4 mile west-northwest of the subject site. Both soil and groundwater contamination have been discovered at this facility, with follow-up studies indicating groundwater to flow towards the east (**generally towards the subject site**) across this station. Although groundwater has been determined to flow towards the subject site, the **plume of contamination associated with this station has been delineated, and has stabilized no more than 100 feet from the facility's eastern property line.** In addition, the closest monitoring well to the subject site (MW6 - which was advanced approximately 100 feet east of the station property) has consistently indicated decreasing levels of contamination. It therefore appears that the plume of contamination associated with this station has been contained almost 1/4 mile west-northwest of the subject property, and therefore, it appears that this release has a low likelihood of migrating the distance necessary to impact the subject site.

Behm Motors: Located approximately 1/3 mile west of the subject site. Both soil and groundwater contamination have been discovered at this facility, with follow-up studies indicating a west-southwesterly direction of groundwater flow across this property (**away from the subject site**). As such, any potential off-site migration of contamination that could be associated with this facility would not be expected to impact the subject site.

3.0 REVIEW OF AVAILABLE INFORMATION AND FINDINGS, CONT.

Crown Auto: Located approximately 1/3 mile east of the subject site. Minor soil contamination only was discovered upon the removal of a 560 gallon waste oil tank from this property in December of 1991. This case has since been investigated/remediated to the State's satisfaction, and a No Further Action Letter was issued by the WDNR for this facility on March 20, 1995. It therefore does not appear that this release has the potential of impacting the subject site.

Bergstrom Buick Pontiac Inc.: Located approximately 4/10 mile east of the subject site. Both soil and groundwater contamination have been discovered at this facility, with follow-up studies indicating an easterly direction of groundwater flow across this site (away from the subject property). As such, any potential off-site migration of contamination that could be associated with this facility would not be expected to impact the subject site.

The following five (5) facilities are each located at least 4/10 mile from the subject site, and each of their respective cases have been investigated/remediated to the State's satisfaction and closed. It therefore does not appear that any of the following five (5) facilities have the potential of impacting the subject site:

1. **Firestone Master Care:** Located approximately 1/2 mile east of the subject site. No Further Action Letter issued May 17, 1995.
2. **Drainage Industries:** Located approximately 4/10 mile east of the subject site. No Further Action Letter issued December 13, 1996.
3. **K-Mart:** Located approximately 1/2 mile northeast of the subject site. No Further Action Letter issued December 12, 1996.
4. **Vanlankvelt Property:** Located approximately 4/10 mile southwest of the subject site. No Further Action Letter issued April 26, 1993.
5. **Badger Periodical Distributors:** Located approximately 1/2 mile southeast of the subject site. No Further Action Letter issued October 12, 1995.

See Section 9.3 for further information.

3.0 REVIEW OF AVAILABLE INFORMATION AND FINDINGS, CONT.

- 3.5 The City of Appleton Fire Department had no records related to the mismanagement of hazardous materials, spills or LUSTs, or emergency responses on the subject site. They did have limited knowledge of the 13 LUSTs referred to in Section 3.4, however, all incidents and records of this nature are handled and kept by the WDNR. See Section 9.3 for further information.
- 3.6 According to a report by the United States Environmental Protection Agency ("EPA"), Outagamie County has been designated a Radon Zone Level 2 county. A Zone 2 county has a predicted average indoor screening level of > 2.0 pCi/L and < 4.0 pCi/L for radon gas. The United States EPA and Centers for Disease Control have established a **continuous exposure level** above 4.0 pCi/L as a cause for concern.
- 3.7 There are no Superfund sites located within one mile of the subject site. See Section 9.3 for further information.

4.0 ENVIRONMENTAL DATABASE COMPARISON

ASTM Standard Environmental Record Sources	Approx. ASTM Minimum Search Distance (MSD)	Number of "Plottable" Sites within MSD	Number of "Unplottable" or "Orphan" Sites	Actual Field-Verified Number of Sites within MSD
1. NPL (Superfund)	1.0 Miles	0	0	0
2. CERCLIS	0.5 Miles	0	0	0
3. RCRA-TSD CORRACTS	1.0 Miles	0	0	0
4. RCRA-TSD	0.5 Miles	0	0	0
5. RCRA-LG	Property & Adjoining	0	0	0
6. RCRA-SG	Property & Adjoining	0	0	0
7. ERNS	Property Only	0	0	0
8. UST/RST	Property & Adjoining	0	7	1
9. LUST/LRST	0.5 Miles	13	0	13
10. SWF	0.5 Miles	0	0	0
11. HWS	1.0 Miles	0	0	0
1. National Priorities List 2. Comprehensive Environmental Response, Compensation, & Liability Information System 3. Resource Conservation & Recovery Information System - Treatment/Storage/Disposal Facility subject to Corrective Action 4. Resource Conservation & Recovery Information System - Treatment/Storage/Disposal Facility (Non-Corrective Action) 5. Resource Conservation & Recovery Information System - Large Quantity Generator 6. Resource Conservation & Recovery Information System - Small Quantity Generator 7. Emergency Response Notification System 8. Registered Underground Storage Tanks 9. Leaking Underground Storage Tanks 10. Solid Waste Facility / Landfill 11. State Hazardous Waste Site				

See Section 9.3 for further information.

5.0 FINDINGS

Based on the walk through and record research and interviews with the various governmental officials the following elements have been identified as being present on or adjacent to the subject site:

	<u>Subject</u>	<u>Adjacent</u>	
1.	Asbestos Containing Materials	Unk ¹	N/A
2.	Fire In Facility	No	N/A
3.	Lead Paint	No	N/A
4.	Urea Formaldehyde Insulation	No	N/A
5.	Public Water and Sanitary Sewer	Yes	Yes
6.	One Hundred (100) Year Floodplain	No	No
7.	Salt or Fresh Marshes or Wetlands	No	No
8.	Leaking PCB Transformers	No	No
9.	Radon Contamination	No	N/A
10.	Distressed Vegetation	No	No
11.	Surficial Dark or Oily Stain	No	No

	<u>Subject</u>	<u>Adjacent</u>	<u># Within ASTM MSD</u>	
A.	Superfund (NPL) Site	No*	No*	0*
B.	CERCLIS Site	No	No	0
C.	RCRA TSD Facility	No	No	0
D.	RCRA CORRACTS Facility	No	No	0
E.	RCRA Large Quantity Generator	No	No	0
F.	RCRA Small Quantity Generator	No	No	0
G.	Incidents of EPA ERNS Sites	No	No	0
H.	Underground Storage Tanks	No	No ^H	1 ^H
I.	Leaking Underground Storage Tanks	No**	Yes**	13**
J.	State Landfill/Solid Waste Facility	No	No	0
K.	State Hazardous Waste Site	No	No	0

* See Sections 3.7 and 9.3 for further information.

** See Sections 3.4 and 9.3 for further information.

FINDINGS, CONT.

1. Asbestos Containing Materials:

A visual asbestos identification inspection was included as an element of this study for the developed portion of the property. Given the age of the existing structure (built prior to 1981), Asbestos Containing Materials (“ACM”) could be present at the subject property. The only way to confirm or deny the presence of any ACM on-site would be to conduct a complete Asbestos Survey (which includes the collection and laboratory analysis of any and all suspect material) at the property. However, given that the facility was renovated in 1984, 1986, and most recently in 1993, EMGI would only recommend conducting a complete Asbestos Survey at the property in the event that the structure is scheduled for either renovation or demolition.

H. Underground Storage Tanks:

The Express gasoline station located across South Bluemound Road to the west of the subject site is listed as a registered UST facility with the State of Wisconsin. However, this facility is **not** listed as a Leaking Underground Storage Tank site with the State, and to the best of our knowledge and research, **no incidents of any spills, releases, or leaks have been reported to either the WDNR or Appleton Fire Department.** Although technically not adjacent to the subject property, this facility is considered to be an “adjoining property” by ASTM (E1527-97) since its border “would be contiguous or partially contiguous with that of the property but for a street, road, or other public thoroughfare separating them”. See Section 9.3 for further information.

I. Leaking Underground Storage Tanks:

The abutting Hardee’s Restaurant property to the north (former gasoline station) is listed as a Leaking UST facility with the State of Wisconsin and appears to have the potential of impacting the subject site. See Sections 3.4, 7.0, and 9.3 for further information.

6.0 CONCLUSIONS

1. Neither the prior use nor ownership of the property indicates the presence of petroleum, petrochemical, toxic or other hazardous substances;
2. The property is not identified on any local, state or federal register as a site containing or potentially containing any hazardous waste or toxic material. However, the abutting Hardee's Restaurant property to the north is listed as a Leaking Underground Storage Tank facility with the State of Wisconsin. See Sections 3.4, 7.0, and 9.3 for further information;
3. Appropriate research has been conducted in order to determine, and it has been determined, that petroleum, petrochemical, hazardous or toxic substances may presently be on, under, or in the property (including but not limited to, the soil and groundwater);
 - 3a. Upon review of all reasonably ascertainable local, state, and/or federal records, registers, and databases; as well as interviews conducted with agency officials, area residents, and owners/occupants of the subject property, it is reasonable to conclude that petroleum, petrochemical, hazardous or toxic substances may have previously been on, under, or in the property (including but not limited to, the soil and groundwater);
4. Conditions or circumstances may exist with respect to the property which may require or may hereafter require a clean-up, removal, or other remedial action or response which could subject an owner of the property to damages, penalties, claims, costs, or expenses;
5. The property, to the best of EMGI's knowledge and research, is in full compliance with all applicable federal, state and local laws, rules and regulations relating to the environment and/or hazardous substances;
6. No tanks or other facilities (including, but not limited to, petroleum, petrochemical, or hazardous waste storage tanks or other facilities) are presently located on, under or at the property;
 - 6a. Upon review of all reasonably ascertainable local, state, and/or federal records, registers, and databases; as well as interviews conducted with agency officials, area residents, and owners/occupants of the subject property, it is reasonable to conclude that no tanks or other facilities (including, but not limited to, petroleum, petrochemical, or hazardous waste storage tanks or other facilities) have previously been located on, under or at the property.

7.0 RECOMMENDATIONS:

Given the likely presence of petroleum hydrocarbons in the soils and/or groundwater beneath at least the northern portion of the subject site, EMGI would recommend one of the following two courses of action:

1. Conduct an independent subsurface investigation in an attempt to confirm or deny the presence of petroleum hydrocarbons in on-site soils and/or groundwater; or
2. Since the Ponderosa property does not appear to be either a source or contributor to the plume of contamination, grant Omni Associates permission to install and monitor/sample their two proposed soil borings (one of which will be converted to a groundwater monitoring well) in the northern portion of the subject site. **Permission should only be granted upon the receipt of an indemnification from the owner(s) of the Hardee's property,** and the condition that Metromedia Restaurant Group will receive a copy of any and all test results of investigations conducted at the Ponderosa property for review.

In addition, a complete Asbestos Survey (which includes the collection and laboratory analysis of any and all suspect material) should be conducted at the property prior to any renovation work or any demolition of the existing structure.

8.0 GENERAL COMMENTS:

NOTE: Hazardous materials, as referred to in this report, shall include those materials defined as hazardous by the Resource Conservation and Recovery Act (RCRA) or identified as hazardous by the State Health and/or Environmental Departments or the United States Environmental Protection Agency.

This environmental audit and report and its conclusions are based solely on the information contained in this document and reflect the concerns that are currently promulgated by the regulatory agencies. Future investigative site information which was not available to EMGI at the time of this assessment may result in a modification of the conclusions stated above.

The conclusions in this report may rely on others' credibility and, therefore, an alteration in documentation or verbal information obtained may result in the redirection of the conclusions presented in this report. The conclusions are also based on visual field observations performed within the property boundaries at the time of the site visit and therefore do not include potential hazardous materials present within undocumented fills placed on the subject site or adjacent properties.

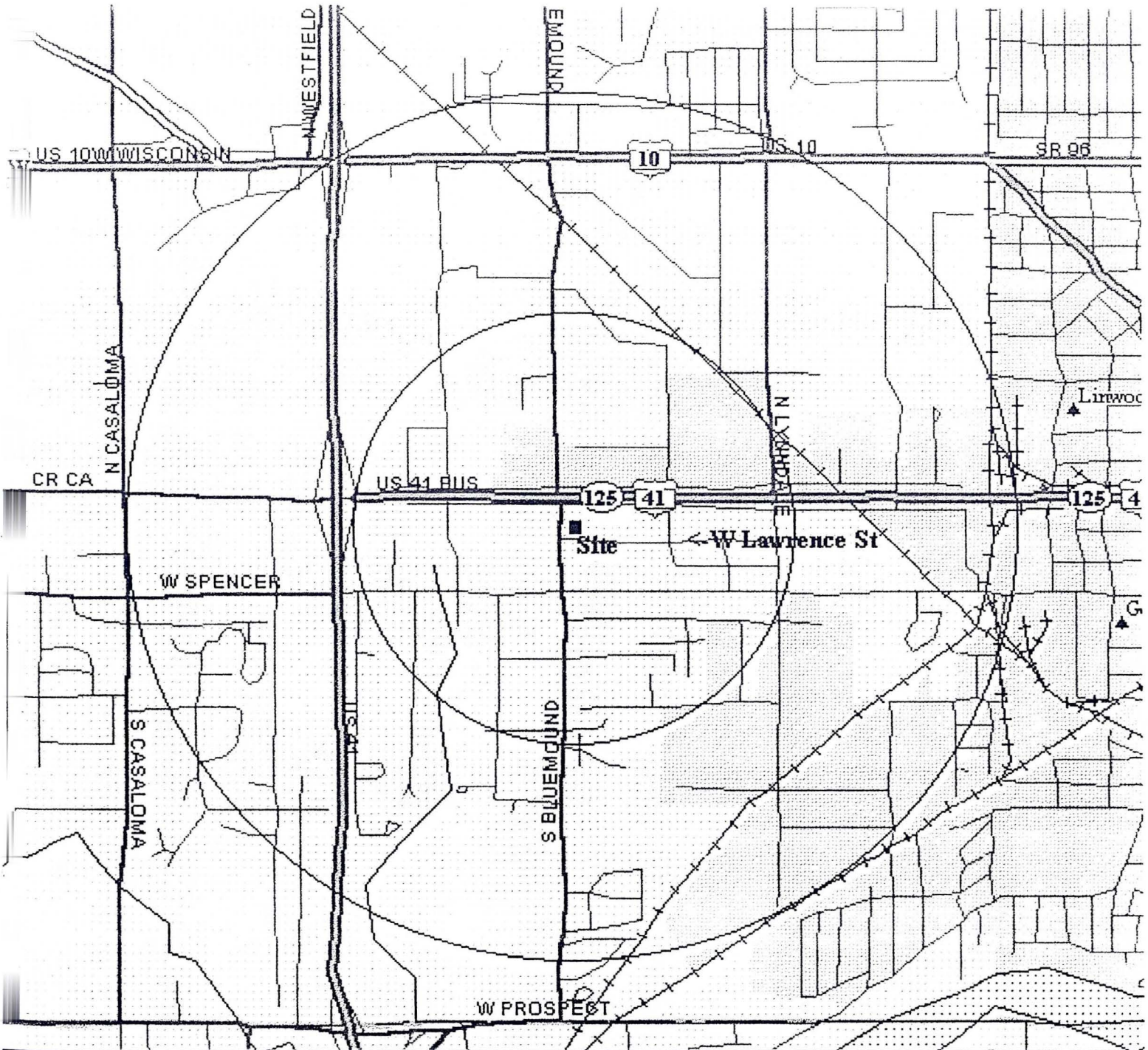
The conclusions and recommendations presented in this report have been promulgated in accordance with generally accepted professional practices in the fields of environmental consulting, environmental analysis, and public health sanitation at the time of this report, and exceed¹ the standards established by the American Society for Testing and Materials (ASTM E1527-97 and E1528-96).

¹ ASTM Standards E1527-97 and E1528-96 state that the consideration of asbestos, lead, radon, and wetlands are "non-scope considerations" that go beyond their minimum requirements of appropriate inquiry but which may be included in commercial real estate transactions.

9.0

SUPPORTING DOCUMENTATION

- 9.1 Area Map
- 9.2 Neighborhood Map
- 9.3 Environmental Database Report



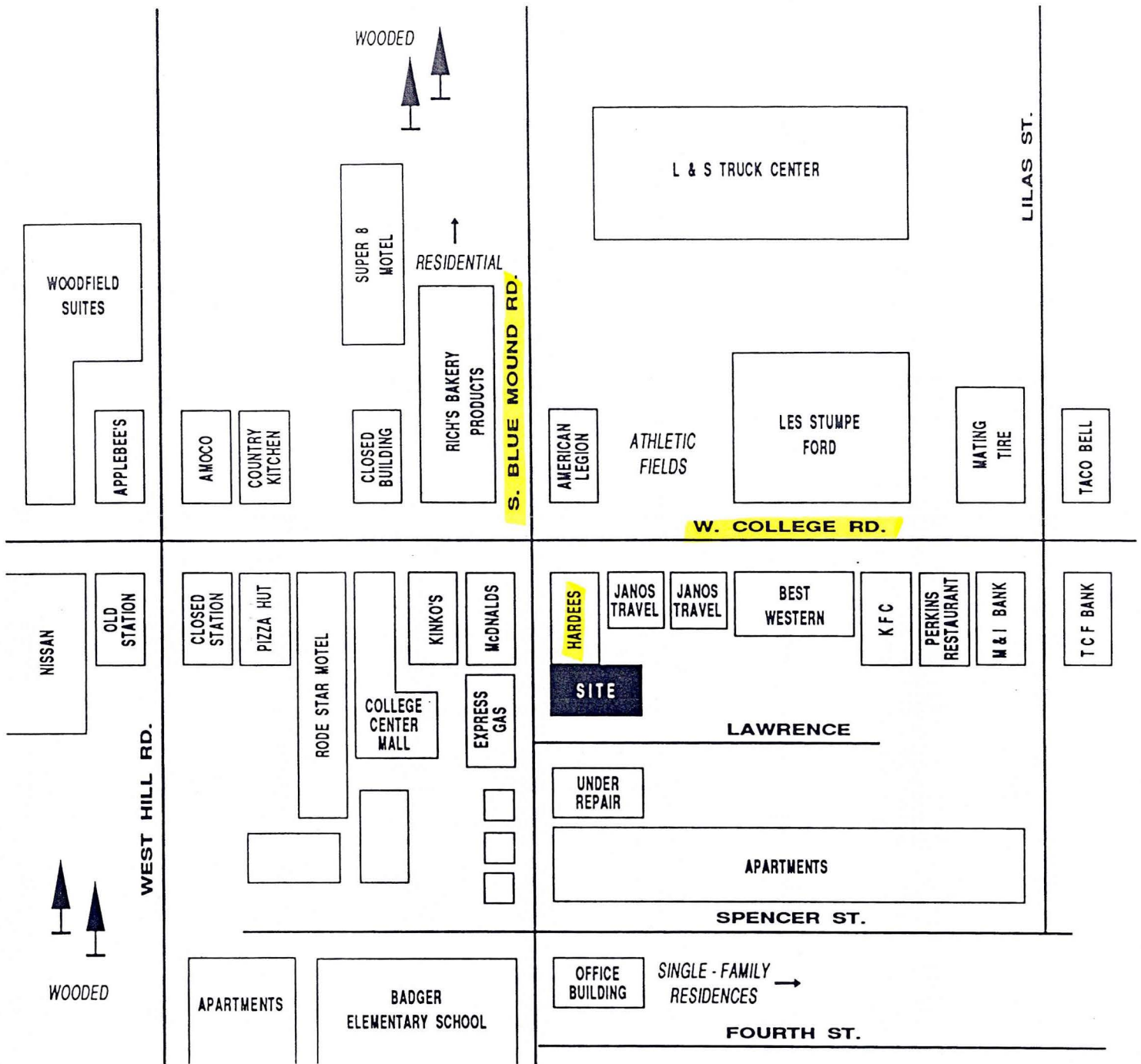
ENVIRONMENTAL MANAGEMENT GROUP, INC.

9.1 - AREA MAP

Radii: 1/2, 1 Mile

**Ponderosa Restaurant
130 S. Bluemound Road
Appleton, WI**





ENVIRONMENTAL MANAGEMENT GROUP, INC.

9.2 - NEIGHBORHOOD MAP

Ponderosa Steakhouse #182
 130 S. Bluemound Road
 Appleton, Wisconsin

NOT TO SCALE



SUBJECT PROPERTY: Ponderosa - Appleton, WI
130 S. Bluemound Road
Appleton, WI 54914

ORDERED BY: EMG

REPORT NUMBER: 262028A

PREPARED ON: 07/30/1998

ERIIS DISCLAIMER

The Information contained in the ERIIS Report has been obtained from publicly available data sources and other secondary sources of information produced by entities other than ERIIS. Although reasonable care has been taken by ERIIS in compiling the information contained in the Report, ERIIS disclaims any and all liability for any errors, omissions or inaccuracies in this information. THIS REPORT DOES NOT CONSTITUTE A LEGAL OR PROFESSIONAL OPINION AND IS NOT AN ENVIRONMENTAL RISK AUDIT OR ASSESSMENT. THE DATA AND REPORTS ARE PROVIDED "AS IS". ERIIS MAKES NO REPRESENTATIONS OR WARRANTIES OF ANY KIND WHATSOEVER WITH RESPECT TO THE DATA OR THE REPORTS INCLUDING, BUT NOT LIMITED TO, THEIR CORRECTNESS, COMPLETENESS, CURRENTNESS, FITNESS FOR A PARTICULAR PURPOSE OR MERCHANTABILITY, NOR ARE SUCH REPRESENTATIONS OR WARRANTIES TO BE IMPLIED WITH RESPECT TO THE DATA OR REPORTS FURNISHED AND ERIIS ASSUMES NO RESPONSIBILITY WITH RESPECT TO THE PURCHASER'S USE THEREOF. ERIIS SHALL HAVE NO LIABILITY, IN CONTRACT, TORT OR OTHERWISE, FOR ANY INACCURACY OR DEFECT OR OMISSION IN PROCURING, COMPILING, COLLECTING, INTERPRETING, REPORTING, COMMUNICATING OR DELIVERING THE REPORTS OR DATA OR ANY OTHER MATTER RELATED TO CUSTOMER'S USE OF THE SERVICE, WITHOUT LIMITING THE GENERALITY OF THE FOREGOING. NONE OF ERIIS, ITS PARTNERS, OFFICERS, EMPLOYEES OR DATA SUPPLIERS SHALL IN ANY EVENT HAVE ANY LIABILITY FOR LOST PROFITS OR FOR ANY OTHER INDIRECT, SPECIAL, INCIDENTAL, CONSEQUENTIAL, EXEMPLARY OR PUNITIVE DAMAGES. Each Report is valid only for the geographical parameters and as of the date specified on the cover page of such Report, and any alteration or deviation from the description, or any subsequent use, will require a new Report. In the case of any Data obtained from a Data Supplier, ERIIS will advise the Data Supplier of any inaccuracies reported to it, but can take no responsibility for the accuracy or completeness of the Data provided to the Purchaser under this Agreement.

ERIIS Report #262028A

Jul 30, 1998

SITE: Ponderosa - Appleton, WI
 130 S. Bluemound Road
 Appleton, WI 54914

Latitude: 44.260833
 Longitude: -88.455278

State: WI

DATABASE	RADIUS (MI)	TARGET AREA**	PROPERTY-1/4	1/4-1/2	1/2-1	>1	TOTAL
NPL	1.00		0	0	0		0
CERCLIS	1.00		0	0	0		0
RCRIS_TS	1.00		0	0	0		0
RCRIS_LG	1.00		0	1	4		5
RCRIS_SG	1.00		5	6	22		33
ERNS	1.00		0	0	0		0
LRST	1.00		5	8	38		51
RST	1.00		11	14	60		85
SWF	1.00		0	0	0		0
HWS	1.00		0	0	0		0
NFRAP	1.00		0	0	1		1
DOCKET	1.00		0	0	0		0
FINDS	0.25		10				10
NUCLEAR	1.00		0	0	3		3
OPENDUMP	NR						0
TRI	1.00		1	0	3		4
SPIILLS	1.00		5	1	13		19
WATER	1.00		1	3	1		5
RCRIS_CA	1.00		0	0	0		0
			38	33	145	0	216

TOPO QUAD: Appleton

Radon Zone Level: 2

Zone 2 has a predicted average indoor screening level ≥ 2 pCi/L and ≤ 4 pCi/L

A Radon Zone should not be used to determine if individual homes need to be tested for radon. The EPA's Office of Radiation and Indoor Air (202/233-9320) recommends that all homes be tested for radon, regardless of geographic location or the zone designation in which the property is located.

**A target area is defined as a .02 mile buffer around the site's latitude and longitude. A blank radius count indicates that the database was not searched by this radius per client instructions. NR in a radius count indicates that the database cannot be reported by this search criteria due to insufficient and/or inaccurate addresses reported by a federal/state agency.

NPL

Date of Data: 06/04/1998
Release Date: 06/15/1998
Date on System: 07/02/1998
US Environmental Protection Agency
Office of Solid Waste and Emergency Response
703/603-8881
Date of Last Contact: 06/29/1998

National Priorities List

The NPL Report is an EPA listing of the nation's worst uncontrolled or abandoned hazardous waste sites. NPL sites are targeted for possible long-term remedial action under the Comprehensive Environmental Response, Compensation, and Liability Act (CERCLA) of 1980. In addition, the NPL Report includes information concerning cleanup agreements between EPA and Potentially Responsible Parties (commonly called Records of Decision, or RODS), any liens filed against contaminated properties, as well as the past and current EPA budget expenditures tracked within the Superfund Consolidated Accomplishments Plan (SCAP).

CERCLIS

Date of Data: 06/04/1998
Release Date: 06/15/1998
Date on System: 07/02/1998
US Environmental Protection Agency
Office of Solid Waste and Emergency Response
703/603-8881
Date of Last Contact: 06/29/1998

Comprehensive Environmental Response, Compensation, and Liability Information System

The CERCLIS Database is a comprehensive listing of known or suspected uncontrolled or abandoned hazardous waste sites. These sites have either been investigated, or are currently under investigation by the U.S. EPA for the release, or threatened release of hazardous substances. Once a site is placed in CERCLIS, it may be subjected to several levels of review and evaluation, and ultimately placed on the National Priorities List (NPL). In addition to site events and milestone dates, the CERCLIS Report also contains financial information from the Superfund Consolidated Accomplishments Plan (SCAP).

RCRIS_TS

Date of Data: 01/01/1998
Release Date: 02/02/1998
Date on System: 03/06/1998
US Environmental Protection Agency
Office of Solid Waste and Emergency Response
800/424-9346
Date of Last Contact: 05/15/1998

Resource Conservation and Recovery Information System - Non-Corrective Action TSD Facilities

The RCRIS_TS Report contains information pertaining to facilities which either treat, store, or dispose of EPA regulated hazardous waste. The following information is also included in the RCRIS_TS Report:

- Information pertaining to the status of facilities tracked by the RCRA Administrative Action Tracking System (RAATS)
- Inspections & evaluations conducted by federal and state agencies
- All reported facility violations, the environmental statute(s) violated, and any proposed & actual penalties

RCRIS_LG

Date of Data: 01/01/1998
Release Date: 02/02/1998
Date on System: 03/06/1998
US Environmental Protection Agency
Office of Solid Waste and Emergency Response
800/424-9346
Date of Last Contact: 05/15/1998

Resource Conservation and Recovery Information System - Large Quantity Generators

The RCRIS_LG Report contains information pertaining to facilities which either generate more than 1000kg of EPA regulated hazardous waste per month, or meet other applicable requirements of the Resource Conservation And Recovery Act. The following information is also included in the RCRIS_LG Report:

- Information pertaining to the status of facilities tracked by the RCRA Administrative Action Tracking System (RAATS)
- Inspections & evaluations conducted by federal and state agencies
- All reported facility violations, the environmental statute(s) violated, and any proposed & actual penalties
- Information pertaining to corrective actions undertaken by the facility or EPA

RCRIS_SG

Date of Data: 01/01/1998
Release Date: 02/02/1998
Date on System: 03/06/1998
US Environmental Protection Agency
Office of Solid Waste and Emergency Response
800/424-9346
Date of Last Contact: 05/15/1998

Resource Conservation and Recovery Information System - Small
Quantity Generators

The RCRIS_SG Report contains information pertaining to facilities which either generate between 100kg and 1000kg of EPA regulated hazardous waste per month, or meet other applicable requirements of the Resource Conservation and Recovery Act. On advice of the U.S. EPA, ERIIS does not report so-called "RCRA Protective Filers." Protective Filers, commonly called Conditionally Exempt Small Quantity Generators (CESQG's), are facilities that have completed RCRA notification paperwork, but are not, in fact, subject to RCRA regulation. The determination of CESQG status is made by the U.S. EPA. The following information is also included in the RCRIS_SG Report:

- Information pertaining to the status of facilities tracked by the RCRA Administrative Action Tracking System (RAATS)
- Inspections & evaluations conducted by federal and state agencies
- All reported facility violations, the environmental statute(s) violated, and any proposed & actual penalties
- Information pertaining to corrective actions undertaken by the facility or EPA

ERNS

Date of Data: 05/08/1998
Release Date: 05/11/1998
Date on System: 06/26/1998
US Environmental Protection Agency
Office of Solid Waste and Emergency Response
202/260-2342
Date of Last Contact: 05/11/1998

Emergency Response Notification System

ERNS is a national computer database system that is used to store information concerning the sudden and/or accidental release of hazardous substances, including petroleum, into the environment. The ERNS Reporting System contains preliminary information on specific releases, including the spill location, the substance released, and the responsible party. Please note that the information in the ERNS Report pertains only to those releases that occurred between January 1, 1997 and March 6, 1998.

LRST

Date of Data: 06/05/1998
Release Date: 06/05/1998
Date on System: 06/26/1998
WI Dept. of Natural Resources
Public Information Request - ERR Section SW3
608/264-6009
Date of Last Contact: 06/08/1998

Wisconsin List of Active Leaking Underground Storage Tank
Sites

The Wisconsin List of Leaking Underground Storage Tank Sites contains information pertaining to all active and inactive leaking underground storage tanks located within the State of Wisconsin.

RST

Date of Data: 10/01/1997
Release Date: 11/01/1997
Date on System: 12/30/1997
Dept. of Env. and Regulatory Services
Storage Tank Section
608/267-1384
Date of Last Contact: 06/16/1998

Wisconsin Underground Storage Tank Report

The Wisconsin Underground Storage Tank Report is a comprehensive listing of all registered active and inactive underground storage tanks located within the State of Wisconsin.

SWF

Date of Data: 03/10/1998
Release Date: 03/10/1998
Date on System: 04/24/1998
WI Dept. of Natural Resources
Division of Solid Waste
608/267-7550
Date of Last Contact: 06/29/1998

Wisconsin Registry of Waste Disposal Sites

The Wisconsin Registry of Waste Disposal Sites is a comprehensive listing of all solid and hazardous waste disposal sites located within the State of Wisconsin. The Wisconsin Listing of Licensed Landfills is also included in this Report.

HWS

Date of Data: 07/01/1994
Release Date: 10/14/1994
Date on System: 11/07/1994
WI Dept. of Natural Resources
Bureau of Solid and Hazardous Waste Management
608/264-6014
Date of Last Contact: 07/07/1998

Wisconsin Hazardous Ranking List

The Wisconsin Hazardous Ranking List contains information pertaining to facilities which are deemed potentially hazardous to the public health and welfare by the Wisconsin Department Of Natural Resources.

NFRAP

Date of Data: 01/08/1998
Release Date: 01/27/1998
Date on System: 02/13/1998
US Environmental Protection Agency
Office of Solid Waste and Emergency Response
703/603-8881
Date of Last Contact: 06/29/1998

No Further Remedial Action Planned Sites

The No Further Remedial Action Planned Report (NFRAP), also known as the CERCLIS Archive, contains information pertaining to sites which have been removed from the U.S. EPA's CERCLIS Database. NFRAP sites may be sites where, following an initial investigation, either no contamination was found, contamination was removed quickly without need for the site to be placed on the NPL, or the contamination was not serious enough to require federal Superfund action or NPL consideration.

DOCKET

Date of Data: 04/30/1997
Release Date: 05/01/1997
Date on System: 05/23/1997
US Environmental Protection Agency
Office of Enforcement
202/564-4114
Date of Last Contact: 06/26/1998

Civil Enforcement Docket

The Civil Enforcement Docket is the U.S. Environmental Protection Agency's system for tracking civil judicial cases filed on the Agency's behalf by the U.S. Department Of Justice. This report contains information on cases from 1972 to the present.

FINDS

Date of Data: 12/01/1997
Release Date: 02/01/1998
Date on System: 04/10/1998
US Environmental Protection Agency
Office of Information Resources Management
202/260-1786
Date of Last Contact: 05/15/1998

Facility Index System

The FINDS Report is a computerized inventory of all facilities that are regulated or tracked by the U.S. Environmental Protection Agency. These facilities are assigned a unique identification number which serves as a cross-reference for other databases in the EPA's Program System. Each FINDS record indicates the EPA Program Office which is responsible for the tracking of the facility.

NUCLEAR

Date of Data: 03/18/1996
Release Date: 03/21/1996
Date on System: 11/15/1996
US Nuclear Regulatory Commission
Permits Section
301/415-7876

Nuclear Power Facilities

The Nuclear Report is a comprehensive listing of all facilities which have been issued permits for the handling of radioactive materials. In addition, the Nuclear Report contains a complete listing of all licensed and active nuclear power plants located within the United States.

OPENDUMP

Date of Data: 01/01/1990
Release Date: 01/01/1991
Date on System: 01/01/1992
US Environmental Protection Agency
Office of Solid Waste and Emergency Response
202/260-4687

Open Dumps Report

The Resource Conservation and Recovery Act defines the term "Open Dump" to mean "...any facility or site where solid waste is disposed of which is not a sanitary landfill which meets the criteria promulgated under Section 4004 and which is not a facility for the disposal of hazardous waste." Thus, any facility which fails to comply with any one element of the criteria is considered to be an Open Dump.

TRI

Date of Data: 12/31/1994
Release Date: 08/01/1996
Date on System: 01/24/1997
US Environmental Protection Agency
Office of Pollution Prevention and Toxics
202/260-1531
Date of Last Contact: 06/26/1998

Toxic Release Inventory System of 1994

The TRI Report contains information concerning the industrial release and/or transfer of toxic chemicals as reportable under Title III of the Superfund Amendments And Reauthorization Act Of 1986 (SARA Title III).

SPILLS

Date of Data: 06/05/1998
Release Date: 06/05/1998
Date on System: 07/02/1998
WI Dept. of Natural Resources
Spills Section
608/266-2857
Date of Last Contact: 06/08/1998

Wisconsin Spills Report

The Wisconsin Spills Report contains summary information pertaining to all reported hazardous materials spills that have occurred within the State of Wisconsin.

WATER

Date of Data: 12/31/1995
Release Date: 03/17/1997
Date on System: 05/16/1997
US Environmental Protection Agency
Office of Water
800/424-9067

STORET Water Well Sites

The STORET Water Well Data Report contains summary information pertaining to the locations of public water quality monitoring and testing wells located throughout the United States. The latitude and longitude information which ERIIS uses to plot the STORET facilities is based upon information provided to the U.S. EPA, and may not reflect the actual physical locations of the wells.

RCRIS_CA

Date of Data: 01/01/1998
Release Date: 02/02/1998
Date on System: 03/06/1998
US Environmental Protection Agency
Office of Solid Waste and Emergency Response
800/424-9346
Date of Last Contact: 05/15/1998

Resource Conservation and Recovery Information System - TSD's Subject to Corrective Action

The RCRIS_CA Report contains information pertaining to hazardous waste treatment, storage, and disposal facilities (RCRA TSD's) which have conducted, or are currently conducting, a corrective action(s) as regulated under the Resource Conservation and Recovery Act. The following information is included within the RCRIS_CA Report:

- Information pertaining to the status of facilities tracked by the RCRA Administrative Action Tracking System (RAATS)
- Inspections & evaluations conducted by federal and state agencies
- All reported facility violations, the environmental statute(s) violated, and any proposed & actual penalties
- Information pertaining to corrective actions undertaken by the facility or EPA

If a selected database does not appear on this list, it is not available for the subject property's state.

ERIIS ID. DATABASE	FACILITY ADDRESS COMMENTS	DISTANCE FROM SITE	DIRECTION FROM SITE	MAP ID
		0 - 1/4 Miles		
55021006736 SPILLS	Spill At 200 Yds N Of College Ave On Bluemou College Ave At Bluemound Appleton, WI 54914 County: Outagamie	0.06 Mi	NORTHWEST	1
55021009992 SPILLS	Spill At College Ave 100' From Bluemound Dr College Ave At Bluemound Dr Grand Chute, WI 54914 County: Outagamie	0.06 Mi	NORTHWEST	1
55010020023 RST	Firestone Store #29y2 3301 W College Ave Appleton, WI 54914-3921 County: Outagamie	0.07 Mi	NORTHEAST	3
55010020024 RST	Jc Penney #5002 3305 W College Ave Appleton, WI 54914-3921 County: Outagamie	0.07 Mi	NORTHEAST	3
55003008333 FINDS	Treasure Island 3305 W College Ave Appleton, WI 54914-3921 County: Outagamie	0.07 Mi	NORTHEAST	
55008002813 RCRIS_SG	Treasure Island 3305 W College Ave Appleton, WI 54914-392 County: Outagamie	0.07 Mi	NORTHEAST	3
55005004935 LRST	Treasure Island 3305 W College Ave Appleton, WI 54914-3921 County: Outagamie	0.07 Mi	NORTHEAST	3
55021016045 SPILLS	Treasure Island 3305 W College Ave Appleton, WI 54914-3921 County: Outagamie	0.07 Mi	NORTHEAST	3
55010019990 RST	Express #67 275 S Bluemound Dr Appleton, WI 54914-3925 County: Outagamie	0.07 Mi	SOUTHWEST	2
55003021021 FINDS	Express Conv Ctr 67 275 S Bluemound Dr Appleton, WI 54914-3925 County: Outagamie	0.07 Mi	SOUTHWEST	
55009001165 TRI	Rich Prods. Corp. 3300 W College Ave Appleton, WI 54914-3920 County: Outagamie	0.09 Mi	NORTHEAST	4
55003002300 FINDS	Rich Products Corp 3300 W College Ave Appleton, WI 54914-3920 County: Outagamie	0.09 Mi	NORTHEAST	
55010020041 RST	Rich Products Corp 3300 W College Ave Appleton, WI 54914-3920 County: Outagamie	0.09 Mi	NORTHEAST	4
55005015765 LRST	Hardees 3225 W College Ave Appleton, WI 54914-2906 County: Outagamie	0.10 Mi	NORTHEAST	5

ERIIS ID. DATABASE	FACILITY ADDRESS COMMENTS	DISTANCE FROM SITE	DIRECTION FROM SITE	MAP ID
55010019988 RST	Appleton Animal Hospital 210 S Bluemound Dr Grand Chute, WI 54914-3924 County: Outagamie	0.11 Mi	SOUTHEAST	7
55005009078 LRST	Open Pantry Food Mart 3314 W Spencer St Appleton, WI 54914-4029 County: Outagamie	0.11 Mi	SOUTHWEST	6
55010019986 RST	Open Pantry Food Mart 3314 W Spencer St Appleton, WI 54914-4029 County: Outagamie	0.11 Mi	SOUTHWEST	6
55003013731 FINDS	Stone Trane Svc Agency 3225 W Spencer St Appleton, WI 54914-4306 County: Outagamie	0.14 Mi	SOUTHEAST	
55008004235 RCRIS_SG	Stone Trane Svc Agency 3225 W Spencer St Appleton, WI 54914-430 County: Outagamie	0.14 Mi	SOUTHEAST	8
55003002027 FINDS	Schneider Tank Lines Inc 3121 W Spencer St Appleton, WI 54914-4308 County: Outagamie	0.16 Mi	SOUTHEAST	
55003020723 FINDS	Hudson Energy 3641 W College Ave Appleton, WI 54914-3915 County: Outagamie	0.19 Mi	NORTHWEST	
55005003838 LRST	Hudson Energy 3641 W College Ave Appleton, WI 54914-3915 County: Outagamie	0.19 Mi	NORTHWEST	9
55010020025 RST	Hudson Energy Corp 3641 W College Ave Appleton, WI 54914-3915 County: Outagamie	0.19 Mi	NORTHWEST	9
55003002873 FINDS	Stumpf Motor Co Inc 3030 W College Ave Appleton, WI 54914-2909 County: Outagamie	0.20 Mi	NORTHEAST	
55008000993 RCRIS_SG	Stumpf Motor Co Inc 3030 W College Ave Appleton, WI 54914-290 County: Outagamie	0.20 Mi	NORTHEAST	10
55010020040 RST	Stumpf Motor Co Inc 3030 W College Ave Appleton, WI 54914-2909 County: Outagamie	0.20 Mi	NORTHEAST	10
55010020042 RST	Amoco Oil Co 3640 W College Ave Appleton, WI 54914-3914 County: Outagamie	0.20 Mi	NORTHWEST	11
55021013494 SPIILLS	Spill At 3640 W College 3640 W College Ave Appleton, WI 54914-3914 County: Outagamie	0.20 Mi	NORTHWEST	11

ERIIS ID. DATABASE	FACILITY ADDRESS COMMENTS	DISTANCE FROM SITE	DIRECTION FROM SITE	MAP ID
55003018931 FINDS	Zentners Amoco 3640 W College Ave Appleton, WI 54914-3914 County: Outagamie	0.20 Mi	NORTHWEST	
55005005343 LRST	Zentners Amoco 3640 W College Ave Appleton, WI 54914-3914 County: Outagamie	0.20 Mi	NORTHWEST	11
55068018687 WATER	WI County: Winnebago	0.21 Mi	SOUTHEAST	12
55003006984 FINDS	L & S Truck Ctr 330 N Bluemound Dr Appleton, WI 54914-5744 County: Outagamie	0.23 Mi	NORTHWEST	
55008002424 RCRIS_SG	L And S Truck Ctr 330 N Bluemound Dr Appleton, WI 54914-574 County: Outagamie	0.23 Mi	NORTHWEST	14
55010020078 RST	Quickfuel 330 N Bluemound Dr Appleton, WI 54914-5744 County: Outagamie	0.23 Mi	NORTHWEST	14
55021013607 SPILLS	Spill At 330 N Bluemound Dr 330 N Bluemound Dr Appleton, WI 54914-5744 County: Outagamie	0.23 Mi	NORTHWEST	14
55008005854 RCRIS_SG	Northern Musicast 2911 W Spencer St Appleton, WI 54914-431 County: Outagamie	0.23 Mi	SOUTHEAST	13
55010019978 RST	Northern Musicast 2911 W Spencer St Appleton, WI 54914-4312 County: Outagamie	0.23 Mi	SOUTHEAST	13
55003012568 FINDS	Northern Musicast Inc 2911 W Spencer St Appleton, WI 54914-4312 County: Outagamie	0.23 Mi	SOUTHEAST	
1/4 - 1/2 Miles				
55010020039 RST	Goodyear Tire Center 5778 2930 W College Ave Appleton, WI 54914-2911 County: Outagamie	0.26 Mi	NORTHEAST	15
55010020043 RST	Allied Fireplaces Inc 310 S Kools St Appleton, WI 54914-3933 County: Outagamie	0.26 Mi	NORTHWEST	16
55008000808 RCRIS_SG	Darrow Russ Chrysler Plymouth Inc 2801 W College Ave Appleton, WI 54914-291 County: Outagamie	0.30 Mi	NORTHEAST	17
55010020022 RST	Russ Darrow Chrysler Ply 2801 W College Ave Appleton, WI 54914-2914 County: Outagamie	0.30 Mi	NORTHEAST	17

ERIIS ID. DATABASE	FACILITY ADDRESS COMMENTS	DISTANCE FROM SITE	DIRECTION FROM SITE	MAP ID
55010020038 RST	Crown Auto Inc 2700 W College Ave Appleton, WI 54914-2915 County: Outagamie	0.34 Mi	NORTHEAST	19
55008002239 RCRIS_SG	Kolosso Auto Sales Inc 2701 W College Ave Appleton, WI 54914-291 County: Outagamie	0.34 Mi	NORTHEAST	18
55021010306 SPILLS	Spill At Bluemound Dr & Bluemound Cr N Bluemound Dr At Bluemound Ct Appleton, WI 54914 County: Outagamie	0.34 Mi	NORTHWEST	20
55010020026 RST	Behm Motors 3939 W College Ave Appleton, WI 54914-3909 County: Outagamie	0.37 Mi	NORTHWEST	22
55007000410 RCRIS_LG	Behm Motors Inc 3939 W College Ave Appleton, WI 54914-3909 County: Outagamie	0.37 Mi	NORTHWEST	22
55005006075 LRST	Behm Motors Inc 3939 W College Ave Appleton, WI 54914-3909 County: Outagamie	0.37 Mi	NORTHWEST	22
55010019945 RST	James R Zabinske Inc 610 S Bluemound Dr Grand Chute, WI 54914-4160 County: Outagamie	0.37 Mi	SOUTHEAST	21
55010020037 RST	Champion Auto Store #397 2600 W College Ave Appleton, WI 54914-4201 County: Outagamie	0.38 Mi	NORTHEAST	23
55008002169 RCRIS_SG	Crown Auto Inc 2600 W College Ave Appleton, WI 54914-420 County: Outagamie	0.38 Mi	NORTHEAST	23
55005004046 LRST	Crown Auto Inc 2600 W College Ave Appleton, WI 54914-4201 County: Outagamie	0.38 Mi	NORTHEAST	23
55005012260 LRST	Firestone Master Care 2525 W College Ave Appleton, WI 54914-4204 County: Outagamie	0.40 Mi	NORTHEAST	25
55010020021 RST	Firestone Store #29jc/ 010154 2525 W College Ave Appleton, WI 54914-4204 County: Outagamie	0.40 Mi	NORTHEAST	25
55005012686 LRST	Vanlankvelt Property 803 S Bluemound Dr Appleton, WI 54914-4157 County: Outagamie	0.40 Mi	SOUTHWEST	24
55005011405 LRST	Drainage Industries, Inc. 300 N Lilas Dr Appleton, WI 54914-5721 County: Outagamie	0.41 Mi	NORTHEAST	26

ERIIS ID. DATABASE	FACILITY ADDRESS COMMENTS	DISTANCE FROM SITE	DIRECTION FROM SITE	MAP ID
55005002469 LRST	Bergstrom Buick Pontiac Inc 2445 W College Ave Appleton, WI 54914-4603 County: Outagamie	0.43 Mi	NORTHEAST	27
55008000531 RCRIS_SG	Cloud Buick Co Inc 2445 W College Ave Appleton, WI 54914-460 County: Outagamie	0.43 Mi	NORTHEAST	27
55010020020 RST	Cloud Buick Co Inc 2445 W College Ave Grand Chute, WI 54914-4603 County: Outagamie	0.43 Mi	NORTHEAST	27
55010020096 RST	Allied Firelite 310 N Westhill Blvd Grand Chute, WI 54914-2801 County: Outagamie	0.44 Mi	NORTHWEST	29
55068015696 WATER	WI County: Outagamie	0.44 Mi	SOUTHWEST	28
55005002260 LRST	K Mart 2400 W College Ave Appleton, WI 54914-4602 County: Outagamie	0.45 Mi	NORTHEAST	30
55010020036 RST	K Mart Corp 2400 W College Ave Appleton, WI 54914-4602 County: Outagamie	0.45 Mi	NORTHEAST	30
55068015680 WATER	WI County: Outagamie	0.46 Mi	NORTHEAST	31
55068015681 WATER	WI County: Outagamie	0.46 Mi	NORTHEAST	31
55010019970 RST	Badger Periodical 2420 W 4th St Appleton, WI 54914-4621 County: Outagamie	0.47 Mi	SOUTHEAST	32
55005004117 LRST	Badger Periodical Distributors Inc 2420 W 4th St Appleton, WI 54914-4621 County: Outagamie	0.47 Mi	SOUTHEAST	32
55010019985 RST	Gustman Oldsmobile 2400 W Spencer St Appleton, WI 54914-4631 County: Outagamie	0.47 Mi	SOUTHEAST	33
55008000533 RCRIS_SG	Gustman Oldsmobile Subaru Inc 2400 W Spencer St Appleton, WI 54914-463 County: Outagamie	0.47 Mi	SOUTHEAST	33
55008000534 RCRIS_SG	Meiers & Rudolf Lincoln Mercury 310 S Lynndale Dr Appleton, WI 54914-420 County: Outagamie	0.49 Mi	SOUTHEAST	34

ERIIS ID. DATABASE	FACILITY ADDRESS COMMENTS	DISTANCE FROM SITE	DIRECTION FROM SITE	MAP ID
55010019987 RST	Meiers Rudolf Motors Inc 310 S Lynndale Dr Appleton, WI 54914-4207 County: Outagamie	0.49 Mi	SOUTHEAST	34
1/2 - 1 Miles				
55021004054 SPILLS	Spill At 1027 Ridge Ln 1027 S Ridge Ln Appleton, WI 54914-4104 County: Outagamie	0.51 Mi	SOUTHWEST	35
55008003115 RCRIS_SG	Appleton Army National Guard 2801 W 2nd St Appleton, WI 54914-441 County: Outagamie	0.53 Mi	SOUTHEAST	36
55021010893 SPILLS	Spill At 555 N Hickory Farm Ln 555 N Hickory Farm Ln Appleton, WI 54914-3037 County: Outagamie	0.55 Mi	NORTHEAST	37
55010020121 RST	B & P Mechanical Inc 3200 W Highview Dr Appleton, WI 54914-5707 County: Outagamie	0.56 Mi	NORTHEAST	41
55010020117 RST	Grand Chute Fire Station 2 2920 W Highview Dr Grand Chute, WI 54914-5701 County: Outagamie	0.56 Mi	NORTHEAST	40
55008002912 RCRIS_SG	Grand Chute Town Of Fire Dept 2920 W Highview Dr Appleton, WI 54914-570 County: Outagamie	0.56 Mi	NORTHEAST	40
55008004205 RCRIS_SG	Ink Spot 2310 W College Ave Appleton, WI 54914-464 County: Outagamie	0.56 Mi	NORTHEAST	38
55008004599 RCRIS_SG	Badger Electric Motor 600 N Bluemound Dr Appleton, WI 54914-575 County: Outagamie	0.56 Mi	NORTHWEST	44
55010020123 RST	Coppens Construction Co 3330 W Highview Dr Appleton, WI 54914-5709 County: Outagamie	0.56 Mi	NORTHWEST	43
55010020122 RST	Thomas Hardy Plg Co 3310 W Highview Dr Grand Chute, WI 54914-5709 County: Outagamie	0.56 Mi	NORTHWEST	42
55010020111 RST	Woodman's 595 N Westhill Blvd Appleton, WI 54914-5780 County: Outagamie	0.56 Mi	NORTHWEST	39
55010020019 RST	Graebel Movers 2301 W College Ave Appleton, WI 54914-4643 County: Outagamie	0.57 Mi	NORTHEAST	47
55005006122 LRST	Miller Machining 3411 W Highview Dr Appleton, WI 54914-5712 County: Outagamie	0.57 Mi	NORTHWEST	48

ERIIS ID. DATABASE	FACILITY ADDRESS COMMENTS	DISTANCE FROM SITE	DIRECTION FROM SITE	MAP ID
55010020127 RST	Valley Electric Service Inc 3411 W Highview Dr Grand Chute, WI 54914-5712 County: Outagamie	0.57 Mi	NORTHWEST	48
55021003632 SPILLS	Spill At 800 S Lynndale Dr 800 S Lynndale Dr Appleton, WI 54914-4517 County: Outagamie	0.57 Mi	SOUTHEAST	45
55005003640 LRST	Wepco Winnebago Srvc Ctr 800 S Lynndale Dr Appleton, WI 54914-4517 County: Outagamie	0.57 Mi	SOUTHEAST	45
55005005819 LRST	Wepco Winnebago Srvc Ctr 800 S Lynndale Dr Appleton, WI 54914-4517 County: Outagamie	0.57 Mi	SOUTHEAST	45
55010019952 RST	Winnebago Service Ctr 800 S Lynndale Dr Appleton, WI 54914-4517 County: Outagamie	0.57 Mi	SOUTHEAST	45
55011000163 NUCLEAR	River Valley Testing Corp 728 S Westland Dr Appleton, WI 54914-8856 County: Outagamie	0.57 Mi	SOUTHWEST	46
55011000164 NUCLEAR	River Valley Testing Corp 728 S Westland Dr Appleton, WI 54914-8856 County: Outagamie	0.57 Mi	SOUTHWEST	46
55010020130 RST	Valley Adhesives 3430 W Highview Dr Grand Chute, WI 54914-5711 County: Outagamie	0.59 Mi	NORTHWEST	49
55005014844 LRST	Valley Adhesives & Coatings Corp 3430 W Highview Dr Appleton, WI 54914-5711 County: Outagamie	0.59 Mi	NORTHWEST	49
55008004055 RCRIS_SG	Valley Roller Co Inc 3432 W Highview Dr Appleton, WI 54914-571 County: Outagamie	0.59 Mi	NORTHWEST	49
55010019935 RST	Appelton Garage Tank B 2601 W 2nd St Appleton, WI 54914-4414 County: Outagamie	0.60 Mi	SOUTHEAST	50
55005002021 LRST	Van Eperen Property 2601 W 2nd St Appleton, WI 54914-4414 County: Outagamie	0.60 Mi	SOUTHEAST	50
55005015938 LRST	Tuff Kote Dinol 750 N Bluemound Dr Appleton, WI 54914-5752 County: Outagamie	0.61 Mi	NORTHWEST	51
55008001005 RCRIS_SG	B And H Pattern Inc 650 N Hickory Farm Ln Appleton, WI 54914-303 County: Outagamie	0.65 Mi	NORTHEAST	52

ERIIS ID. DATABASE	FACILITY ADDRESS COMMENTS	DISTANCE FROM SITE	DIRECTION FROM SITE	MAP ID
55008001442 RCRIS_SG	Bergstrom Appleton 2245 W College Ave Appleton, WI 54914-460 County: Outagamie	0.66 Mi	NORTHEAST	53
55010020018 RST	Bergstrom Chevrolet Pontiac 2245 W College Ave Appleton, WI 54914-4606 County: Outagamie	0.66 Mi	NORTHEAST	53
55005006174 LRST	Valley Plastics Inc 660b N Hickory Farm Ln Appleton, WI 54914-3033 County: Outagamie	0.66 Mi	NORTHEAST	55
55010020070 RST	Citgo Quick Mart 120 Fox River Dr Appleton, WI 54915-9108 County: Outagamie	0.66 Mi	NORTHWEST	54
55068015679 WATER	WI County: Outagamie	0.67 Mi	NORTHWEST	57
55010020153 RST	Killloren Co 925 N Bluemound Dr Grand Chute, WI 54914-5786 County: Outagamie	0.67 Mi	NORTHWEST	58
55008003868 RCRIS_SG	Paragon Graphics 925 N Bluemound Dr Appleton, WI 54914-578 County: Outagamie	0.67 Mi	NORTHWEST	58
55005000931 LRST	Fore Way Express Inc 2240 W Spencer St Appleton, WI 54914-4635 County: Outagamie	0.67 Mi	SOUTHEAST	56
55010019984 RST	Fore Way Express Inc 2240 W Spencer St Grand Chute, WI 54914-4635 County: Outagamie	0.67 Mi	SOUTHEAST	56
55021006184 SPILLS	Spill At 2240 W Spencer 2240 W Spencer St Appleton, WI 54914-4635 County: Outagamie	0.67 Mi	SOUTHEAST	56
55021010843 SPILLS	Spill At 2240 W Spencer St., Loading Dock 2240 W Spencer St Appleton, WI 54914-4635 County: Outagamie	0.67 Mi	SOUTHEAST	56
55010020132 RST	Suburban Electric Of Appleton 709 N Hickory Farm Ln Appleton, WI 54914-3032 County: Outagamie	0.68 Mi	NORTHEAST	61
55005000546 LRST	Baer's Beverage 911 S Lynndale Dr Appleton, WI 54914-4516 County: Outagamie	0.68 Mi	SOUTHEAST	59
55010019921 RST	Baers Beverage Inc 911 S Lynndale Dr Appleton, WI 54914-4516 County: Outagamie	0.68 Mi	SOUTHEAST	59

ERIIS ID. DATABASE	FACILITY ADDRESS COMMENTS	DISTANCE FROM SITE	DIRECTION FROM SITE	MAP ID
55011000044 NUCLEAR	Community Blood Center Incorporated 4406 W Spencer St Appleton, WI 54915-9106 County: Outagamie	0.68 Mi	SOUTHWEST	60
55007000525 RCRIS_LG	Duralam Inc 2621 W Everett St Appleton, WI 54914-4520 County: Outagamie	0.70 Mi	SOUTHEAST	62
55009001160 TRI	Duralam Inc. 2621 W Everett St Appleton, WI 54914-4520 County: Outagamie	0.70 Mi	SOUTHEAST	62
55010019911 RST	N & M Transfer 2530 W Everett St Appleton, WI 54914-4521 County: Outagamie	0.71 Mi	SOUTHEAST	63
55008000804 RCRIS_SG	Van Eperen Painting Inc 1001 S Lynndale Dr Appleton, WI 54914-451 County: Outagamie	0.73 Mi	SOUTHEAST	64
55010019912 RST	Van Eperen Painting Inc 1001 S Lynndale Dr # 1025 Appleton, WI 54914-4514 County: Outagamie	0.73 Mi	SOUTHEAST	64
55010020161 RST	Valley School Supply Inc 1000 N Bluemound Dr Grand Chute, WI 54914-5758 County: Outagamie	0.74 Mi	NORTHWEST	65
55010020149 RST	Valley Planing Mill Inc 1210 N Hickory Farm Ln Appleton, WI 54914-3001 County: Outagamie	0.75 Mi	NORTHEAST	66
55005006066 LRST	Jenkel Oil Inc 1101 N Bluemound Dr Appleton, WI 54914-5761 County: Outagamie	0.76 Mi	NORTHWEST	68
55005011276 LRST	Thurber Auto 1131 N Bluemound Dr Appleton, WI 54914-5761 County: Outagamie	0.76 Mi	NORTHWEST	69
55010019902 RST	Nationwide Travelers 1103 S Lynndale Dr Appleton, WI 54914-4512 County: Outagamie	0.76 Mi	SOUTHEAST	67
55010020082 RST	Brennan Fraser Roofing & Sidng 415 N Perkins St Appleton, WI 54914-3138 County: Outagamie	0.79 Mi	NORTHEAST	71
55005005701 LRST	Brennan-fraser Roofing 415 N Perkins St Appleton, WI 54914-3138 County: Outagamie	0.79 Mi	NORTHEAST	71
55010020080 RST	Contractors Supply & Equip 401 N Perkins St Grand Chute, WI 54914-3138 County: Outagamie	0.79 Mi	NORTHEAST	70

ERIIS ID. DATABASE	FACILITY ADDRESS COMMENTS	DISTANCE FROM SITE	DIRECTION FROM SITE	MAP ID
55010020089 RST	Konz Wood Products 616 N Perkins St Appleton, WI 54914-3133 County: Outagamie	0.79 Mi	NORTHEAST	72
55005005204 LRST	Konz Wood Products Co 616 N Perkins St Appleton, WI 54914-3133 County: Outagamie	0.79 Mi	NORTHEAST	72
55009001164 TRI	Presto Prods. Inc. 670 N Perkins St Appleton, WI 54914-3133 County: Outagamie	0.79 Mi	NORTHEAST	73
55010020090 RST	Presto Products, Incorporated 670 N Perkins St Appleton, WI 54914-3133 County: Outagamie	0.79 Mi	NORTHEAST	73
55010020035 RST	W S Patterson 2100 W College Ave Appleton, WI 54914-4607 County: Outagamie	0.80 Mi	NORTHEAST	74
55008004515 RCRIS_SG	Metro Graphic Press 583 N Perkins St Appleton, WI 54914-313 County: Outagamie	0.81 Mi	NORTHEAST	79
55010019891 RST	Mills Supply 1300 S Lynndale Dr Appleton, WI 54914-4507 County: Outagamie	0.81 Mi	SOUTHEAST	75
55008005351 RCRIS_SG	Enterprise Motorcars Inc 900 S Nicolet Rd Appleton, WI 54915-883 County: Outagamie	0.81 Mi	SOUTHWEST	78
55010019910 RST	S & M Investment 1075 S Van Dyke Rd Appleton, WI 54915-8844 County: Outagamie	0.81 Mi	SOUTHWEST	76
55007001929 RCRIS_LG	Sears 945 S Nicolet Rd Appleton, WI 54915-8863 County: Outagamie	0.81 Mi	SOUTHWEST	77
55008005661 RCRIS_SG	Dick Ab Products 931 N Perkins St Appleton, WI 54914-312 County: Outagamie	0.82 Mi	NORTHEAST	81
55010019983 RST	Borsche Roofing Co Inc 2140 W Spencer St Grand Chute, WI 54914-4637 County: Outagamie	0.82 Mi	SOUTHEAST	80
55005005754 LRST	Freimuth Masonry Inc 951 N Perkins St Appleton, WI 54914-3155 County: Outagamie	0.83 Mi	NORTHEAST	82
55010020102 RST	Freimuth Masonry Inc 951 N Perkins St Appleton, WI 54914-3155 County: Outagamie	0.83 Mi	NORTHEAST	82

ERIIS ID. DATABASE	FACILITY ADDRESS COMMENTS	DISTANCE FROM SITE	DIRECTION FROM SITE	MAP ID
55010019909 RST	Dorns Delivery & Transfer Inc 2316 W Everett St Appleton, WI 54914-4748 County: Outagamie	0.84 Mi	SOUTHEAST	83
55021009772 SPILLS	Spill At 2316 W Everett St 2316 W Everett St Appleton, WI 54914-4748 County: Outagamie	0.84 Mi	SOUTHEAST	83
55005002705 LRST	Outagamie Coop Services 3011 W Wisconsin Ave Appleton, WI 54914-1708 County: Outagamie	0.85 Mi	NORTHEAST	85
55008004866 RCRIS_SG	Outagamie Services 3011 W Wisconsin Ave Appleton, WI 54914-170 County: Outagamie	0.85 Mi	NORTHEAST	85
55010020221 RST	Outagamie Services 3011 W Wisconsin Ave Appleton, WI 54914-1708 County: Outagamie	0.85 Mi	NORTHEAST	85
55021010015 SPILLS	Outagamie Services 3011 W Wisconsin Ave Appleton, WI 54914-1708 County: Outagamie	0.85 Mi	NORTHEAST	85
55005012830 LRST	Hobart Food Equipment Co 2300 W Everett St Appleton, WI 54914-4748 County: Outagamie	0.85 Mi	SOUTHEAST	84
55010019908 RST	Hobart Food Equipment Co 2300 W Everett St Appleton, WI 54914-4748 County: Outagamie	0.85 Mi	SOUTHEAST	84
55008000532 RCRIS_SG	Fox Valley Truck Service Inc 3103 W Wisconsin Ave Appleton, WI 54914-170 County: Outagamie	0.86 Mi	NORTHEAST	88
55005004893 LRST	Fox Valley Truck Service Inc 3103 W Wisconsin Ave Appleton, WI 54914-1706 County: Outagamie	0.86 Mi	NORTHEAST	88
55005004896 LRST	Fox Valley Truck Service Inc 3103 W Wisconsin Ave Appleton, WI 54914-1706 County: Outagamie	0.86 Mi	NORTHEAST	88
55005004900 LRST	Fox Valley Truck Service Inc 3103 W Wisconsin Ave Appleton, WI 54914-1706 County: Outagamie	0.86 Mi	NORTHEAST	88
55005005921 LRST	Fox Valley Truck Service Inc 3103 W Wisconsin Ave Appleton, WI 54914-1706 County: Outagamie	0.86 Mi	NORTHEAST	88
55005001195 LRST	Penske Truck Leasing Co Lp 3111 W Wisconsin Ave Appleton, WI 54914-1706 County: Outagamie	0.86 Mi	NORTHEAST	87

ERIIS ID. DATABASE	FACILITY ADDRESS COMMENTS	DISTANCE FROM SITE	DIRECTION FROM SITE	MAP ID
55005004849 LRST	Penske Truck Leasing Co Lp 3111 W Wisconsin Ave Appleton, WI 54914-1706 County: Outagamie	0.86 Mi	NORTHEAST	87
55010020219 RST	Penske Truck Leasing Co Lp 3111 W Wisconsin Ave Appleton, WI 54914-1706 County: Outagamie	0.86 Mi	NORTHEAST	87
55021011242 SPILLS	Spill At 3103 W Wisconsin Ave/ne Corner Of B 3103 W Wisconsin Ave Appleton, WI 54914-1706 County: Outagamie	0.86 Mi	NORTHEAST	88
55010020220 RST	Valley Truck Leasing Inc 3103 W Wisconsin Ave Appleton, WI 54914-1706 County: Outagamie	0.86 Mi	NORTHEAST	88
55021013647 SPILLS	Spill At 2307 W Everett St 2307 W Everett St Appleton, WI 54914-4749 County: Outagamie	0.86 Mi	SOUTHEAST	86
55008004774 RCRIS_SG	Mills Fleet Farm 3215 W Wisconsin Ave Appleton, WI 54914-170 County: Outagamie	0.87 Mi	NORTHEAST	89
55005014818 LRST	Mills Fleet Farm 3215 W Wisconsin Ave Appleton, WI 54914-1704 County: Outagamie	0.87 Mi	NORTHEAST	89
55010020218 RST	Mills Fleet Farm Of Appleton 3215 W Wisconsin Ave Appleton, WI 54914-1704 County: Outagamie	0.87 Mi	NORTHEAST	89
55010020245 RST	Inx International Inc Co 3100 W Wisconsin Ave Appleton, WI 54914-1705 County: Outagamie	0.88 Mi	NORTHEAST	93
55007000549 RCRIS_LG	Inx International Ink Co 3100 W Wisconsin Ave Appleton, WI 54914-1705 County: Outagamie	0.88 Mi	NORTHEAST	93
55009001150 TRI	Inx Intl. Ink Co. 3100 W Wisconsin Ave Appleton, WI 54914-1705 County: Outagamie	0.88 Mi	NORTHEAST	93
55021013828 SPILLS	Spill At 3100 W Wisconsin Ave 3100 W Wisconsin Ave Appleton, WI 54914-1705 County: Outagamie	0.88 Mi	NORTHEAST	93
55010020244 RST	Towne Inc 3106 W Wisconsin Ave Appleton, WI 54914-1705 County: Outagamie	0.88 Mi	NORTHEAST	92
55008003189 RCRIS_SG	Randalls 3815 W Wisconsin Ave Appleton, WI 54914-573 County: Outagamie	0.88 Mi	NORTHWEST	91

ERIIS ID. DATABASE	FACILITY ADDRESS COMMENTS	DISTANCE FROM SITE	DIRECTION FROM SITE	MAP ID
55005000761 LRST	Randalls 3815 W Wisconsin Ave Appleton, WI 54914-5739 County: Outagamie	0.88 Mi	NORTHWEST	91
55010020208 RST	Randalls Restaurant 3815 W Wisconsin Ave Appleton, WI 54914-5739 County: Outagamie	0.88 Mi	NORTHWEST	91
55005003534 LRST	Butte Des Mortes Golf Course 1411 S Bluemound Dr Appleton, WI 54914-4145 County: Outagamie	0.88 Mi	SOUTHWEST	90
55010019869 RST	Butte Des Morts Golf Course 1411 S Bluemound Dr Grand Chute, WI 54914-4145 County: Outagamie	0.88 Mi	SOUTHWEST	90
55005015375 LRST	Popp Cement Tile Products Inc 3200 W Wisconsin Ave Appleton, WI 54914-1703 County: Outagamie	0.89 Mi	NORTHEAST	94
55010020243 RST	Popp Cement Tile Products Inc 3200 W Wisconsin Ave Grand Chute, WI 54914-1703 County: Outagamie	0.89 Mi	NORTHEAST	94
55007000317 RCRIS_LG	American Pad & Paper Of Delaware Inc 3800 W Wisconsin Ave Appleton, WI 54914-6512 County: Outagamie	0.90 Mi	NORTHWEST	95
55010020240 RST	Fox Brady Div Of Piper Ind Inc 3800 W Wisconsin Ave Appleton, WI 54914-6512 County: Outagamie	0.90 Mi	NORTHWEST	95
55039000026 NFRAP	Piper Ind 3800 W Wisconsin Ave Appleton, WI 54914-6512 County: Outagamie	0.90 Mi	NORTHWEST	95
55010020242 RST	Kolosso Toyota 3000 W Wisconsin Ave Appleton, WI 54914-1707 County: Outagamie	0.91 Mi	NORTHEAST	97
55010020210 RST	Outagamie Coop Service 2775 W Wisconsin Ave Appleton, WI 54914-1713 County: Outagamie	0.91 Mi	NORTHEAST	96
55010020034 RST	Car City 1930 W College Ave Appleton, WI 54914-4611 County: Outagamie	0.92 Mi	NORTHEAST	100
55008004490 RCRIS_SG	Miller Elec Light Ind 1919 W College Ave Appleton, WI 54914-461 County: Outagamie	0.92 Mi	NORTHEAST	98
55005004683 LRST	Stock Lumber 1924 W College Ave Appleton, WI 54914-4611 County: Outagamie	0.92 Mi	NORTHEAST	99

ERIIS ID. DATABASE	FACILITY ADDRESS COMMENTS	DISTANCE FROM SITE	DIRECTION FROM SITE	MAP ID
55010020033 RST	Stock Lumber 1924 W College Ave Appleton, WI 54914-4611 County: Outagamie	0.92 Mi	NORTHEAST	99
55005012030 LRST	Fox River Mobil 3825 W Wisconsin Ave Appleton, WI 54914-5739 County: Outagamie	0.92 Mi	NORTHWEST	101
55010020194 RST	Fox River Mobil 3825 W Wisconsin Ave Appleton, WI 54914-5739 County: Outagamie	0.92 Mi	NORTHWEST	101
55010020207 RST	Mighty Mart 2485 W Wisconsin Ave Appleton, WI 54914-3110 County: Outagamie	0.93 Mi	NORTHEAST	102
55005009109 LRST	Mighty Mart Super Wash 2485 W Wisconsin Ave Appleton, WI 54914-3110 County: Outagamie	0.93 Mi	NORTHEAST	102
55021008331 SPILLS	Spill At 2485 W Wisconsin Ave 2485 W Wisconsin Ave Appleton, WI 54914-3110 County: Outagamie	0.93 Mi	NORTHEAST	102
55008003459 RCRIS_SG	A C Compressor Co 1105 N Perkins St # B Appleton, WI 54914-312 County: Outagamie	0.94 Mi	NORTHEAST	104
55010020206 RST	Consolidated Unit #2056 2501 W Wisconsin Ave Grand Chute, WI 54914-1717 County: Outagamie	0.94 Mi	NORTHEAST	105
55005000739 LRST	Emro Marketing No 2056 2501 W Wisconsin Ave Appleton, WI 54914-1717 County: Outagamie	0.94 Mi	NORTHEAST	105
55010019879 RST	Jenkel Oil 1613 S Van Dyke Rd Appleton, WI 54915-8269 County: Outagamie	0.94 Mi	SOUTHWEST	103
55010020205 RST	Ed Schroeder 2601 W Wisconsin Ave Appleton, WI 54914-1715 County: Outagamie	0.95 Mi	NORTHEAST	107
55005003529 LRST	Schroeder Property 2601 W Wisconsin Ave Appleton, WI 54914-1715 County: Outagamie	0.95 Mi	NORTHEAST	107
55010019873 RST	Harry H Long Moving 1631 S Lynndale Dr Appleton, WI 54914-4502 County: Outagamie	0.95 Mi	SOUTHEAST	106
55005004641 LRST	Baur Truck & Equipment 2520 W Wisconsin Ave Appleton, WI 54914-1716 County: Outagamie	0.96 Mi	NORTHEAST	110

ERIIS ID. DATABASE	FACILITY ADDRESS COMMENTS	DISTANCE FROM SITE	DIRECTION FROM SITE	MAP ID
55010020239 RST	Baur Truck & Equipment Inc 2520 W Wisconsin Ave Appleton, WI 54914-1716 County: Outagamie	0.96 Mi	NORTHEAST	110
55008002322 RCRIS_SG	Baur Truck And Equipment Inc 2520 W Wisconsin Ave Appleton, WI 54914-171 County: Outagamie	0.96 Mi	NORTHEAST	110
55010020147 RST	Presto Products Inc 1140 N Perkins St Appleton, WI 54914-3123 County: Outagamie	0.96 Mi	NORTHEAST	109
55010019897 RST	Chesapeake Consumer Products 1200 S Perkins St Appleton, WI 54914-4722 County: Outagamie	0.96 Mi	SOUTHEAST	108
55008001596 RCRIS_SG	Hoffmaster Appleton 1200 S Perkins St Appleton, WI 54914-472 County: Outagamie	0.96 Mi	SOUTHEAST	108
55005004377 LRST	Hoffmaster Appleton 1200 S Perkins St Appleton, WI 54914-4722 County: Outagamie	0.96 Mi	SOUTHEAST	108
55008004349 RCRIS_SG	Interstate Valweld 2626 W Wisconsin Ave Appleton, WI 54914-171 County: Outagamie	0.97 Mi	NORTHEAST	111
55010020237 RST	Interstate Valweld 2626 W Wisconsin Ave Grand Chute, WI 54914-1714 County: Outagamie	0.97 Mi	NORTHEAST	111
55021008406 SPILLS	Spill At 2602 W Wisconsin Ave - Fox River 2602 W Wisconsin Ave Appleton, WI 54914-1714 County: Outagamie	0.97 Mi	NORTHEAST	112
55021001173 SPILLS	Spill At 2626 W Wisconsin Ave 2626 W Wisconsin Ave Appleton, WI 54914-1714 County: Outagamie	0.97 Mi	NORTHEAST	111
55005005243 LRST	Suess Electronics 2610 W Wisconsin Ave Appleton, WI 54914-1714 County: Outagamie	0.97 Mi	NORTHEAST	112
55010020238 RST	Suess Electronics 2610 W Wisconsin Ave Appleton, WI 54914-1714 County: Outagamie	0.97 Mi	NORTHEAST	112
55008003564 RCRIS_SG	All Car Automotive 2212 W Wisconsin Ave Appleton, WI 54914-311 County: Outagamie	0.99 Mi	NORTHEAST	114
55005002485 LRST	Outagamie Cnty Health Ctr 3400 W Brewster St Appleton, WI 54914-1603 County: Outagamie	0.99 Mi	NORTHWEST	116

ERIIS ID. DATABASE	FACILITY ADDRESS COMMENTS	DISTANCE FROM SITE	DIRECTION FROM SITE	MAP ID
55005005833 LRST	Outagamie Cnty Health Ctr 3400 W Brewster St Appleton, WI 54914-1603 County: Outagamie	0.99 Mi	NORTHWEST	116
55005002353 LRST	Outagamie Cnty Hwy Dept 3302 W Brewster St Appleton, WI 54914-1603 County: Outagamie	0.99 Mi	NORTHWEST	115
55010020256 RST	Outagamie County Highway Dept 3302 W Brewster St Appleton, WI 54914-1603 County: Outagamie	0.99 Mi	NORTHWEST	115
55010020257 RST	Outagamie Cty Health Cntr 3400 W Brewster St Appleton, WI 54914-1603 County: Outagamie	0.99 Mi	NORTHWEST	116
55010019889 RST	Valley Packaging Industries 1325 S Perkins St Appleton, WI 54914-4721 County: Outagamie	0.99 Mi	SOUTHEAST	113
55005001625 LRST	Valley Packaging Industries In 1325 S Perkins St Appleton, WI 54914-4721 County: Outagamie	0.99 Mi	SOUTHEAST	113

ERIS Report #262028A

Jul 30, 1998

ERIS ID EPA ID	FACILITY	ADDRESS	MAP ID
55007000410 WID023132616	Behm Motors Inc DISTANCE FROM SITE: 0.37 Miles DIRECTION FROM SITE: Northwest	3939 W College Ave Appleton, WI 54914-3909 County: Outagamie	22

Facility Is Not Reported In Raats

55007000525 WID046535654	Duralam Inc DISTANCE FROM SITE: 0.70 Miles DIRECTION FROM SITE: Southeast	2621 W Everett St Appleton, WI 54914-4520 County: Outagamie	62
-----------------------------	---	---	----

Facility Is Not Reported In Raats

FACILITY VIOLATIONS:

- | | | | | |
|----|--------------------|----------------------------|----------------|----------|
| 1. | DATE DETERMINED: | 02/27/95 | DATE RESOLVED: | 03/30/95 |
| | AREA OF VIOLATION: | Generator-all Requirements | | |
| 2. | DATE DETERMINED: | 11/12/86 | DATE RESOLVED: | 03/20/87 |
| | AREA OF VIOLATION: | Generator-all Requirements | | |

FACILITY EVALUATIONS:

- | | | | | |
|----|------------------------|----------------------------------|--------------------|-------|
| 1. | EVALUATION DATE: | 11/12/86 | EVALUATING AGENCY: | State |
| | TYPE OF EVALUATION: | Compliance Evaluation Inspection | | |
| | AREA(S) OF EVALUATION: | Generator-all Requirements | | |
| 2. | EVALUATION DATE: | 02/27/95 | EVALUATING AGENCY: | State |
| | TYPE OF EVALUATION: | Compliance Evaluation Inspection | | |
| | AREA(S) OF EVALUATION: | Generator-all Requirements | | |

FACILITY ENFORCEMENTS:

- | | | | | |
|----|-------------------|---|-------------------|-------|
| 1. | ENFORCEMENT DATE: | 11/21/1986 | ENFORCING AGENCY: | State |
| | TYPE OF ACTION: | Written, Informal Administrative Action | | |
| | PENALTY(S): | | | |
| 2. | ENFORCEMENT DATE: | 03/07/1995 | ENFORCING AGENCY: | State |
| | TYPE OF ACTION: | Written, Informal Administrative Action | | |
| | PENALTY(S): | | | |

55007001929 WI0001003292	Sears DISTANCE FROM SITE: 0.81 Miles DIRECTION FROM SITE: Southwest	945 S Nicolet Rd Appleton, WI 54915-8863 County: Outagamie	77
-----------------------------	---	--	----

Facility Is Not Reported In Raats

55007000549 WID050549039	Inx International Ink Co DISTANCE FROM SITE: 0.88 Miles DIRECTION FROM SITE: Northeast	3100 W Wisconsin Ave Appleton, WI 54914-1705 County: Outagamie	93
-----------------------------	--	--	----

Facility Is Not Reported In Raats

FACILITY VIOLATIONS:

- | | | | | |
|----|--------------------|----------------------------|----------------|----------|
| 1. | DATE DETERMINED: | 08/14/87 | DATE RESOLVED: | 09/27/87 |
| | AREA OF VIOLATION: | Generator-all Requirements | | |
| 2. | DATE DETERMINED: | 05/12/86 | DATE RESOLVED: | 09/03/86 |
| | AREA OF VIOLATION: | Generator-all Requirements | | |

FACILITY EVALUATIONS:

ERIS Report #262028A

Jul 30, 1998

ERIS ID	FACILITY	ADDRESS	MAP ID
EPA ID			

- | | | | |
|----|------------------------|----------------------------------|--------------------------|
| 1. | EVALUATION DATE: | 05/12/86 | EVALUATING AGENCY: State |
| | TYPE OF EVALUATION: | Compliance Evaluation Inspection | |
| | AREA(S) OF EVALUATION: | Generator-all Requirements | |
| 2. | EVALUATION DATE: | 08/14/87 | EVALUATING AGENCY: State |
| | TYPE OF EVALUATION: | Compliance Evaluation Inspection | |
| | AREA(S) OF EVALUATION: | Generator-all Requirements | |

FACILITY ENFORCEMENTS:

- | | | | |
|----|-------------------|---|-------------------------|
| 1. | ENFORCEMENT DATE: | 05/28/1986 | ENFORCING AGENCY: State |
| | TYPE OF ACTION: | Written, Informal Administrative Action | |
| | PENALTY(S): | | |
| 2. | ENFORCEMENT DATE: | 08/24/1987 | ENFORCING AGENCY: State |
| | TYPE OF ACTION: | Written, Informal Administrative Action | |
| | PENALTY(S): | | |

55007000317	American Pad & Paper Of Delaware Inc	3800 W Wisconsin Ave	95
WID006132740	DISTANCE FROM SITE: 0.90 Miles	Appleton, WI 54914-6512	
	DIRECTION FROM SITE: Northwest	County: Outagamie	

Facility Is Not Reported In Raats

ERIIIS Report #262028A

Jul 30, 1998

ERIIIS ID EPA ID	FACILITY	ADDRESS	MAP ID
55008002813 WID988591186	Treasure Island DISTANCE FROM SITE: 0.07 Miles DIRECTION FROM SITE: Northeast	3305 W College Ave Appleton, WI 54914-392 County: Outagamie	3
Facility Is Not Reported In Raats			
55008004235 WIR000002188	Stone Trane Svc Agency DISTANCE FROM SITE: 0.14 Miles DIRECTION FROM SITE: Southeast	3225 W Spencer St Appleton, WI 54914-430 County: Outagamie	8
Facility Is Not Reported In Raats			
55008000993 WID057671935	Stumpf Motor Co Inc DISTANCE FROM SITE: 0.20 Miles DIRECTION FROM SITE: Northeast	3030 W College Ave Appleton, WI 54914-290 County: Outagamie	10
Facility Is Not Reported In Raats			
55008002424 WID988568549	L And S Truck Ctr DISTANCE FROM SITE: 0.23 Miles DIRECTION FROM SITE: Northwest	330 N Bluemound Dr Appleton, WI 54914-574 County: Outagamie	14
Facility Is Not Reported In Raats			
55008005854 WID000322511	Northern Musicast DISTANCE FROM SITE: 0.23 Miles DIRECTION FROM SITE: Southeast	2911 W Spencer St Appleton, WI 54914-431 County: Outagamie	13
Facility Is Not Reported In Raats			
55008000808 WID042007351	Darrow Russ Chrysler Plymouth Inc DISTANCE FROM SITE: 0.30 Miles DIRECTION FROM SITE: Northeast	2801 W College Ave Appleton, WI 54914-291 County: Outagamie	17
Facility Is Not Reported In Raats			
55008002239 WID982601361	Kolosso Auto Sales Inc DISTANCE FROM SITE: 0.34 Miles DIRECTION FROM SITE: Northeast	2701 W College Ave Appleton, WI 54914-291 County: Outagamie	18
Facility Is Not Reported In Raats			

ERIIS Report #262028A

Jul 30, 1998

ERIIS ID EPA ID	FACILITY	ADDRESS	MAP ID
--------------------	----------	---------	--------

55008002169 WID982212326	Crown Auto Inc DISTANCE FROM SITE: 0.38 Miles DIRECTION FROM SITE: Northeast	2600 W College Ave Appleton, WI 54914-420 County: Outagamie	23
-----------------------------	--	---	----

Facility Is Not Reported In Raats

55008000531 WID023133168	Cloud Buick Co Inc DISTANCE FROM SITE: 0.43 Miles DIRECTION FROM SITE: Northeast	2445 W College Ave Appleton, WI 54914-460 County: Outagamie	27
-----------------------------	--	---	----

Facility Is Not Reported In Raats

55008000533 WID023137326	Gustman Oldsmobile Subaru Inc DISTANCE FROM SITE: 0.47 Miles DIRECTION FROM SITE: Southeast	2400 W Spencer St Appleton, WI 54914-463 County: Outagamie	33
-----------------------------	---	--	----

Facility Is Not Reported In Raats

55008000534 WID023137516	Meiers & Rudolf Lincoln Mercury DISTANCE FROM SITE: 0.49 Miles DIRECTION FROM SITE: Southeast	310 S Lynndale Dr Appleton, WI 54914-420 County: Outagamie	34
-----------------------------	---	--	----

Facility Is Not Reported In Raats

55008003115 WID988602983	Appleton Army National Guard DISTANCE FROM SITE: 0.53 Miles DIRECTION FROM SITE: Southeast	2801 W 2nd St Appleton, WI 54914-441 County: Outagamie	36
-----------------------------	--	--	----

Facility Is Not Reported In Raats

55008002912 WID988595146	Grand Chute Town Of Fire Dept DISTANCE FROM SITE: 0.56 Miles DIRECTION FROM SITE: Northeast	2920 W Highview Dr Appleton, WI 54914-570 County: Outagamie	40
-----------------------------	---	---	----

Facility Is Not Reported In Raats

ERIS Report #262028A

Jul 30, 1998

ERIS ID EPA ID	FACILITY	ADDRESS	MAP ID
-------------------	----------	---------	--------

55008004205 WIR000001511	Ink Spot DISTANCE FROM SITE: 0.56 Miles DIRECTION FROM SITE: Northeast	2310 W College Ave Appleton, WI 54914-464 County: Outagamie	38
-----------------------------	--	---	----

Facility Is Not Reported In Raats

55008004599 WIR000010587	Badger Electric Motor DISTANCE FROM SITE: 0.56 Miles DIRECTION FROM SITE: Northwest	600 N Bluemound Dr Appleton, WI 54914-575 County: Outagamie	44
-----------------------------	---	---	----

Facility Is Not Reported In Raats

55008004055 WID988641890	Valley Roller Co Inc DISTANCE FROM SITE: 0.59 Miles DIRECTION FROM SITE: Northwest	3432 W Highview Dr Appleton, WI 54914-571 County: Outagamie	49
-----------------------------	--	---	----

Facility Is Not Reported In Raats

55008001005 WID059502542	B And H Pattern Inc DISTANCE FROM SITE: 0.65 Miles DIRECTION FROM SITE: Northeast	650 N Hickory Farm Ln Appleton, WI 54914-303 County: Outagamie	52
-----------------------------	---	--	----

Facility Is Not Reported In Raats

55008001442 WID102337359	Bergstrom Appleton DISTANCE FROM SITE: 0.66 Miles DIRECTION FROM SITE: Northeast	2245 W College Ave Appleton, WI 54914-460 County: Outagamie	53
-----------------------------	--	---	----

Facility Is Not Reported In Raats

55008003868 WID988635348	Paragon Graphics DISTANCE FROM SITE: 0.67 Miles DIRECTION FROM SITE: Northwest	925 N Bluemound Dr Appleton, WI 54914-578 County: Outagamie	58
-----------------------------	--	---	----

Facility Is Not Reported In Raats

55008000804 WID041410507	Van Eperen Painting Inc DISTANCE FROM SITE: 0.73 Miles DIRECTION FROM SITE: Southeast	1001 S Lynndale Dr Appleton, WI 54914-451 County: Outagamie	64
-----------------------------	---	---	----

Facility Is Not Reported In Raats

ERIIS Report #262028A

Jul 30, 1998

ERIIS ID	FACILITY	ADDRESS	MAP ID
EPA ID			

55008004515 WIR000008417	Metro Graphic Press DISTANCE FROM SITE: 0.81 Miles DIRECTION FROM SITE: Northeast	583 N Perkins St Appleton, WI 54914-313 County: Outagamie	79
-----------------------------	---	---	----

Facility Is Not Reported In Raats

55008005351 WIR000028936	Enterprise Motorcars Inc DISTANCE FROM SITE: 0.81 Miles DIRECTION FROM SITE: Southwest	900 S Nicolet Rd Appleton, WI 54915-883 County: Outagamie	78
-----------------------------	--	---	----

Facility Is Not Reported In Raats

55008005661 WIR0000116665	Dick Ab Products DISTANCE FROM SITE: 0.82 Miles DIRECTION FROM SITE: Northeast	931 N Perkins St Appleton, WI 54914-312 County: Outagamie	81
------------------------------	--	---	----

Facility Is Not Reported In Raats

55008004866 WIR000017756	Outagamie Services DISTANCE FROM SITE: 0.85 Miles DIRECTION FROM SITE: Northeast	3011 W Wisconsin Ave Appleton, WI 54914-170 County: Outagamie	85
-----------------------------	--	---	----

Facility Is Not Reported In Raats

55008000532 WID023134141	Fox Valley Truck Service Inc DISTANCE FROM SITE: 0.86 Miles DIRECTION FROM SITE: Northeast	3103 W Wisconsin Ave Appleton, WI 54914-170 County: Outagamie	88
-----------------------------	--	---	----

Facility Is Not Reported In Raats

55008004774 WIR000015370	Mills Fleet Farm DISTANCE FROM SITE: 0.87 Miles DIRECTION FROM SITE: Northeast	3215 W Wisconsin Ave Appleton, WI 54914-170 County: Outagamie	89
-----------------------------	--	---	----

Facility Is Not Reported In Raats

ERIS Report #262028A

Jul 30, 1998

ERIS ID EPA ID	FACILITY	ADDRESS	MAP ID
55008003189 WID988605911	Randalls DISTANCE FROM SITE: 0.88 Miles DIRECTION FROM SITE: Northwest	3815 W Wisconsin Ave Appleton, WI 54914-573 County: Outagamie	91

Facility Is Not Reported In Raats

55008004490 WIR000007799	Miller Elec Light Ind DISTANCE FROM SITE: 0.92 Miles DIRECTION FROM SITE: Northeast	1919 W College Ave Appleton, WI 54914-461 County: Outagamie	98
-----------------------------	---	---	----

Facility Is Not Reported In Raats

55008003459 WID988618435	A C Compressor Co DISTANCE FROM SITE: 0.94 Miles DIRECTION FROM SITE: Northeast	1105 N Perkins St # B Appleton, WI 54914-312 County: Outagamie	104
-----------------------------	---	--	-----

Facility Is Not Reported In Raats

55008001596 WID154190672	Hoffmaster Appleton DISTANCE FROM SITE: 0.96 Miles DIRECTION FROM SITE: Southeast	1200 S Perkins St Appleton, WI 54914-472 County: Outagamie	108
-----------------------------	---	--	-----

Facility Is Not Reported In Raats

55008002322 WID982625402	Baur Truck And Equipment Inc DISTANCE FROM SITE: 0.96 Miles DIRECTION FROM SITE: Northeast	2520 W Wisconsin Ave Appleton, WI 54914-171 County: Outagamie	110
-----------------------------	--	---	-----

Facility Is Not Reported In Raats

55008004349 WIR000004994	Interstate Valweld DISTANCE FROM SITE: 0.97 Miles DIRECTION FROM SITE: Northeast	2626 W Wisconsin Ave Appleton, WI 54914-171 County: Outagamie	111
-----------------------------	--	---	-----

Facility Is Not Reported In Raats

55008003564 WID988622668	All Car Automotive DISTANCE FROM SITE: 0.99 Miles DIRECTION FROM SITE: Northeast	2212 W Wisconsin Ave Appleton, WI 54914-311 County: Outagamie	114
-----------------------------	--	---	-----

Facility Is Not Reported In Raats

ERIIS Report #262028A

Jul 30, 1998

ERIIS ID	FACILITY	ADDRESS	MAP ID
----------	----------	---------	--------

ERIIS ENVIRONMENTAL DATA REPORT
WISCONSIN LIST OF ACTIVE LEAKING UNDERGROUND STORAGE TANK SITES
LRST - PLOTTABLE SITES - PAGE 1

ERIIS Report #262028A

Jul 30, 1998

ERIIS ID
FACILITY ID
ERR TRACKING NO. FACILITY ADDRESS MAP ID

55005004935 Treasure Island 3305 W College Ave 3
27169 DISTANCE FROM SITE: 0.07 Miles Appleton, WI 54914-3921
0345001474 DIRECTION FROM SITE: Northeast COUNTY: Outagamie

LAST REPORTED DATE: 06/05/1998 PRIORITY: Low

RESPONSIBLE PARTY

RESPONSIBLE PARTY: Jenkel Oil Co
Combined Locks, WI 54113

ACTIONS TAKEN

ACTION DATE: 24-MAY-93 ACTION TAKEN: Notification
ACTION DATE: 26-MAY-95 ACTION TAKEN: Quarterly/monthly Status Report
ACTION COMMENT: Gw Monitoring Report
ACTION DATE: 24-JUL-95 ACTION TAKEN: Quarterly/monthly Status Report
ACTION COMMENT: Gw Monitoring Report
ACTION DATE: 11-FEB-94 ACTION TAKEN: Quarterly/monthly Status Report
ACTION COMMENT: Gw Monitoring Report
ACTION DATE: 03-NOV-93 ACTION TAKEN: Si Report Received
ACTION DATE: 12-SEP-94 ACTION TAKEN: Quarterly/monthly Status Report
ACTION COMMENT: Gw Monitoring Report
ACTION DATE: 12-DEC-94 ACTION TAKEN: Quarterly/monthly Status Report
ACTION COMMENT: Gw Monitoring Report
ACTION DATE: 21-JUL-93 ACTION TAKEN: Si Workplan Received
ACTION DATE: 02-NOV-95 ACTION TAKEN: Quarterly/monthly Status Report
ACTION COMMENT: Quarterly Gw Report
ACTION DATE: 25-MAY-93 ACTION TAKEN: Rp Letter Sent
ACTION COMMENT: Si Workplan Due 8/1/93
ACTION DATE: 14-FEB-96 ACTION TAKEN: Activity Closed
ACTION COMMENT: Nr 140 Exemption

IMPACT

IMPACT DESCRIPTION: Soil Contamination

55005015765 Hardees 3225 W College Ave 5
182502 DISTANCE FROM SITE: 0.10 Miles Appleton, WI 54914-2906
0345182502 DIRECTION FROM SITE: Northeast COUNTY: Outagamie

LAST REPORTED DATE: 06/05/1998 PRIORITY: High

RESPONSIBLE PARTY

RESPONSIBLE PARTY: Not Reported
Rr 2
Wild Rose, WI 54984

ACTIONS TAKEN

ACTION DATE: 06-FEB-98 ACTION TAKEN: Notification
ACTION DATE: 26-FEB-98 ACTION TAKEN: Rp Letter Sent

IMPACT

IMPACT DESCRIPTION: Groundwater Contamination
IMPACT DESCRIPTION: Soil Contamination

55005009078 Open Pantry Food Mart 3314 W Spencer St 6
106859 DISTANCE FROM SITE: 0.11 Miles Appleton, WI 54914-4029
0345106859 DIRECTION FROM SITE: Southwest COUNTY: Outagamie

LAST REPORTED DATE: 06/05/1998 PRIORITY: High

RESPONSIBLE PARTY

RESPONSIBLE PARTY: Open Pantry Food Mart Of Wisconsin Inc
817 S Main St
Racine, WI 53403

ACTIONS TAKEN

ERIIS Report #262028A

Jul 30, 1998

ERIIS ID
FACILITY ID
ERR TRACKING NO. FACILITY ADDRESS MAP ID

ACTIONS TAKEN

ACTION DATE: 29-JUL-96 ACTION TAKEN: Notification
ACTION DATE: 31-JUL-96 ACTION TAKEN: Rp Letter Sent
ACTION COMMENT: Siwp Due 10-5-96
ACTION DATE: 31-JAN-97 ACTION TAKEN: Si Workplan Received
ACTION DATE: 03-FEB-97 ACTION TAKEN: Notice To Proceed
ACTION DATE: 27-JUN-97 ACTION TAKEN: Si Report Received
ACTION DATE: 27-MAR-97 ACTION TAKEN: Long Term Monitoring Start

IMPACT

IMPACT DESCRIPTION: Soil Contamination
IMPACT DESCRIPTION: Groundwater Contamination

55005003838 Hudson Energy 3641 W College Ave 9
25485 DISTANCE FROM SITE: 0.19 Miles Appleton, WI 54914-3915
0345001085 DIRECTION FROM SITE: Northwest COUNTY: Outagamie

LAST REPORTED DATE: 06/05/1998 PRIORITY: High

RESPONSIBLE PARTY

RESPONSIBLE PARTY: Hudson Energy Co
4720 Rainbow Blvd
Kansas City, KS 66103

ACTIONS TAKEN

ACTION DATE: 09-JAN-92 ACTION TAKEN: Notification
ACTION DATE: 10-JAN-92 ACTION TAKEN: Rp Letter Sent
ACTION COMMENT: Si Workplan Due 2/15/92
ACTION DATE: 05-AUG-94 ACTION TAKEN: Si Report Received
ACTION COMMENT: Partial
ACTION DATE: 21-NOV-94 ACTION TAKEN: Si Report Received
ACTION COMMENT: Partial
ACTION DATE: 09-JAN-95 ACTION TAKEN: Form 4 Approved
ACTION DATE: 02-OCT-95 ACTION TAKEN: Ra Workplan Received
ACTION DATE: 08-AUG-94 ACTION TAKEN: Si Report Received
ACTION COMMENT: Partial
ACTION DATE: 29-NOV-94 ACTION TAKEN: Si Report Received
ACTION COMMENT: Si Completed
ACTION DATE: 30-MAR-93 ACTION TAKEN: Notice Of Noncompliance Issued
ACTION DATE: 17-JAN-95 ACTION TAKEN: Quarterly/monthly Status Report
ACTION COMMENT: Remedial Activity Report
ACTION DATE: 23-SEP-96 ACTION TAKEN: Ra Report Received
ACTION DATE: 22-OCT-95 ACTION TAKEN: Ra Workplan Approved
ACTION DATE: 18-SEP-96 ACTION TAKEN: Ra Report Received/2

IMPACT

IMPACT DESCRIPTION: Groundwater Contamination
IMPACT DESCRIPTION: Soil Contamination

55005005343 Zentners Amoco 3640 W College Ave 11
27794 DISTANCE FROM SITE: 0.20 Miles Appleton, WI 54914-3914
0345001668 DIRECTION FROM SITE: Northwest COUNTY: Outagamie

LAST REPORTED DATE: 06/05/1998 PRIORITY: High

RESPONSIBLE PARTY

RESPONSIBLE PARTY: Amoco Corp
5001 W 80th St
Minneapolis, MN 554371135

ACTIONS TAKEN

ACTION DATE: 24-NOV-93 ACTION TAKEN: Notification
ACTION DATE: 29-NOV-93 ACTION TAKEN: Rp Letter Sent
ACTION COMMENT: Siwp Due 1/30/94

ERIS Report #262028A

Jul 30, 1998

ERIS ID			
FACILITY ID			
ERR TRACKING NO.	FACILITY	ADDRESS	MAP ID

ACTIONS TAKEN

ACTION DATE: 02-NOV-94 ACTION TAKEN: Quarterly/monthly Status Report
 ACTION COMMENT: Writing Si Report
 ACTION DATE: 05-DEC-94 ACTION TAKEN: Si Report Received
 ACTION DATE: 08-MAY-95 ACTION TAKEN: Quarterly/monthly Status Report
 ACTION COMMENT: Drilling Plans; Si Continues
 ACTION DATE: 20-OCT-95 ACTION TAKEN: Si Report Received
 ACTION COMMENT: Partial Si Report
 ACTION DATE: 11-DEC-95 ACTION TAKEN: Quarterly/monthly Status Report/5
 ACTION COMMENT: Quarterly Gw Report
 ACTION DATE: 08-MAR-96 ACTION TAKEN: Quarterly/monthly Status Report/6
 ACTION COMMENT: Quarterly Gw Report
 ACTION DATE: 06-SEP-94 ACTION TAKEN: Quarterly/monthly Status Report
 ACTION COMMENT: Writing Si Report
 ACTION DATE: 09-NOV-94 ACTION TAKEN: Notice To Proceed
 ACTION DATE: 02-JUN-94 ACTION TAKEN: Quarterly/monthly Status Report
 ACTION COMMENT: Continuing Si
 ACTION DATE: 24-JUL-96 ACTION TAKEN: Si Workplan Received
 ACTION DATE: 21-OCT-96 ACTION TAKEN: Quarterly/monthly Status Report/7
 ACTION DATE: 05-JAN-98 ACTION TAKEN: Closure Review Requested

IMPACT

IMPACT DESCRIPTION: Groundwater Contamination
 IMPACT DESCRIPTION: Soil Contamination

55005006075	Behm Motors Inc	3939 W College Ave	22
28976	DISTANCE FROM SITE: 0.37 Miles	Appleton, WI 54914-3909	
0345002093	DIRECTION FROM SITE: Northwest	COUNTY: Outagamie	

LAST REPORTED DATE: 06/05/1998 PRIORITY: High

RESPONSIBLE PARTY

RESPONSIBLE PARTY: Not Reported
 3939 W College Ave
 Appleton, WI 54914

ACTIONS TAKEN

ACTION DATE: 16-JUN-95 ACTION TAKEN: Notification
 ACTION DATE: 19-JUN-95 ACTION TAKEN: Rp Letter Sent
 ACTION COMMENT: Siwp Due 8/25/95
 ACTION DATE: 04-JAN-96 ACTION TAKEN: Si Report Received
 ACTION DATE: 01-FEB-96 ACTION TAKEN: Quarterly/monthly Status Report/2
 ACTION COMMENT: Quarterly Gw Monitoring Report
 ACTION DATE: 12-JUL-95 ACTION TAKEN: Quarterly/monthly Status Report
 ACTION COMMENT: Si Status Update
 ACTION DATE: 29-JUL-96 ACTION TAKEN: Quarterly/monthly Status Report/3
 ACTION COMMENT: Gw Monitoring Report
 ACTION DATE: 15-JAN-98 ACTION TAKEN: Site Investigation Report Received/2

IMPACT

IMPACT DESCRIPTION: Groundwater Contamination
 IMPACT DESCRIPTION: Soil Contamination

55005004046	Crown Auto Inc	2600 W College Ave	23
25790	DISTANCE FROM SITE: 0.38 Miles	Appleton, WI 54914-4201	
0345001149	DIRECTION FROM SITE: Northeast	COUNTY: Outagamie	

LAST REPORTED DATE: 06/05/1998 PRIORITY: Moderate

RESPONSIBLE PARTY

RESPONSIBLE PARTY: Not Reported
 5520 N Hwy 169
 New Hope, MN 55428

ACTIONS TAKEN

ERIS Report #262028A

Jul 30, 1998

ERIS ID			
FACILITY ID			
ERR TRACKING NO.	FACILITY	ADDRESS	MAP ID

ACTIONS TAKEN

ACTION DATE: 22-APR-92	ACTION TAKEN: Notification
ACTION DATE: 03-MAR-95	ACTION TAKEN: Activity Closed
ACTION DATE: 01-MAY-92	ACTION TAKEN: Rp Letter Sent
	ACTION COMMENT: Si Workplan Due 9/1/92
ACTION DATE: 19-APR-93	ACTION TAKEN: Si Workplan Received
ACTION DATE: 20-JUN-94	ACTION TAKEN: Notice Of Noncompliance Issued
	ACTION COMMENT: Update Of Current Activities By 7/20/94
ACTION DATE: 25-JUL-94	ACTION TAKEN: Quarterly/monthly Status Report
	ACTION COMMENT: Site Activities Continuing
ACTION DATE: 28-FEB-95	ACTION TAKEN: Si Report Received
	ACTION COMMENT: Request For Closure
ACTION DATE: 08-NOV-94	ACTION TAKEN: Quarterly/monthly Status Report
	ACTION COMMENT: Data Will Be Forwarded To Dnr Soon
ACTION DATE: 10-MAY-95	ACTION TAKEN: Form 4 Approved
ACTION DATE: 28-APR-92	ACTION TAKEN: Tank Closure/sa Report Received
ACTION DATE: 20-APR-93	ACTION TAKEN: Notice To Proceed

IMPACT

IMPACT DESCRIPTION: Soil Contamination

55005012260	Firestone Master Care	2525 W College Ave	25
27478	DISTANCE FROM SITE: 0.40 Miles	Appleton, WI 54914-4204	
0345001560	DIRECTION FROM SITE: Northeast	COUNTY: Outagamie	

LAST REPORTED DATE: 06/05/1998 PRIORITY: Moderate

RESPONSIBLE PARTY

RESPONSIBLE PARTY: Bridgestone/firestone Inc
1200 Firestone Parkway
Akron, OH 443170001

ACTIONS TAKEN

ACTION DATE: 12-AUG-93	ACTION TAKEN: Notification
ACTION DATE: 09-MAY-95	ACTION TAKEN: Activity Closed
ACTION DATE: 24-AUG-93	ACTION TAKEN: Rp Letter Sent
	ACTION COMMENT: Si Workplan Due 10/30/93
ACTION DATE: 06-JAN-95	ACTION TAKEN: Tank Closure/sa Report Received
	ACTION COMMENT: Request For Closeout
ACTION DATE: 19-DEC-94	ACTION TAKEN: Quarterly/monthly Status Report
	ACTION COMMENT: Si Continues
ACTION DATE: 03-JAN-95	ACTION TAKEN: Quarterly/monthly Status Report
	ACTION COMMENT: Si Continues

IMPACT

IMPACT DESCRIPTION: Soil Contamination

55005012686	Vanlankvelt Property	803 S Bluemound Dr	24
25023	DISTANCE FROM SITE: 0.40 Miles	Appleton, WI 54914-4157	
0345000986	DIRECTION FROM SITE: Southwest	COUNTY: Outagamie	

LAST REPORTED DATE: 06/05/1998 PRIORITY: Low

RESPONSIBLE PARTY

RESPONSIBLE PARTY: Not Reported
515 W 9th St
Kaukauna, WI 54130

ACTIONS TAKEN

ACTION DATE: 24-SEP-91	ACTION TAKEN: Notification
ACTION DATE: 06-AUG-93	ACTION TAKEN: Deed Restriction With Closeout
ACTION DATE: 25-SEP-91	ACTION TAKEN: Rp Letter Sent
	ACTION COMMENT: Si Workplan Due 10/31/91

ERIS Report #262028A

Jul 30, 1998

ERR TRACKING NO.	FACILITY	ADDRESS	MAP ID
------------------	----------	---------	--------

ACTIONS TAKEN

ACTION DATE: 26-APR-93 ACTION TAKEN: Activity Closed

IMPACT

IMPACT DESCRIPTION: Soil Contamination

55005011405	Drainage Industries, Inc.	300 N Lilas Dr	26
29040	DISTANCE FROM SITE: 0.41 Miles	Appleton, WI 54914-5721	
0345002117	DIRECTION FROM SITE: Northeast	COUNTY: Outagamie	

LAST REPORTED DATE: 06/05/1998 PRIORITY: Low

RESPONSIBLE PARTY

RESPONSIBLE PARTY: Not Reported
 300 N Lilas Dr
 Appleton, WI 54914

ACTIONS TAKEN

ACTION DATE: 17-JUL-95 ACTION TAKEN: Notification
 ACTION DATE: 18-JUL-95 ACTION TAKEN: Rp Letter Sent
 ACTION COMMENT: Closure Assessment Report Due 9/20/95
 ACTION DATE: 04-OCT-95 ACTION TAKEN: Tank Closure/sa Report Received
 ACTION DATE: 01-AUG-96 ACTION TAKEN: Lust Activity Moved To Doc
 ACTION DATE: 13-DEC-96 ACTION TAKEN: Activity Closed

IMPACT

IMPACT DESCRIPTION: Soil Contamination

55005002469	Bergstrom Buick Pontiac Inc	2445 W College Ave	27
23563	DISTANCE FROM SITE: 0.43 Miles	Appleton, WI 54914-4603	
0345000702	DIRECTION FROM SITE: Northeast	COUNTY: Outagamie	

LAST REPORTED DATE: 06/05/1998 PRIORITY: High

RESPONSIBLE PARTY

RESPONSIBLE PARTY: Cloud Buick Co Inc
 2445 W College Ave
 Appleton, WI 54914

ACTIONS TAKEN

ACTION DATE: 04-JUN-90 ACTION TAKEN: Notification
 ACTION DATE: 04-JUN-90 ACTION TAKEN: Tank Closure/sa Report Received
 ACTION DATE: 19-APR-93 ACTION TAKEN: Notice To Proceed
 ACTION DATE: 05-OCT-93 ACTION TAKEN: Si Report Received
 ACTION DATE: 24-MAY-95 ACTION TAKEN: Quarterly/monthly Status Report
 ACTION COMMENT: Gw Monitoring Program Proposal
 ACTION DATE: 06-SEP-95 ACTION TAKEN: Quarterly/monthly Status Report
 ACTION COMMENT: Annual Gw Monitoring Report
 ACTION DATE: 05-MAR-96 ACTION TAKEN: Quarterly/monthly Status Report/4
 ACTION COMMENT: Quarterly Gw Report
 ACTION DATE: 05-OCT-92 ACTION TAKEN: Si Report Received
 ACTION DATE: 16-MAR-93 ACTION TAKEN: Si Report Received
 ACTION DATE: 28-JUN-94 ACTION TAKEN: Si Report Received
 ACTION DATE: 26-SEP-91 ACTION TAKEN: Notice To Proceed
 ACTION DATE: 01-MAY-95 ACTION TAKEN: Notice To Proceed
 ACTION COMMENT: Follow Consultant's Recommendations
 ACTION DATE: 10-DEC-90 ACTION TAKEN: Rp Letter Sent
 ACTION DATE: 26-APR-95 ACTION TAKEN: Quarterly/monthly Status Report
 ACTION COMMENT: Si On Hold Pending Dnr Recommendations'
 ACTION DATE: 01-AUG-96 ACTION TAKEN: Lust Activity Moved To Doc
 ACTION DATE: 19-AUG-96 ACTION TAKEN: Lust Activity Transferred From Dcom Back To Dnr
 ACTION DATE: 08-AUG-96 ACTION TAKEN: Quarterly/monthly Status Report/5
 ACTION COMMENT: Request Closeout

ERIIS Report #262028A

Jul 30, 1998

ERIIS ID
FACILITY ID
ERR TRACKING NO. FACILITY ADDRESS MAP ID

ACTIONS TAKEN

ACTION DATE: 05-NOV-96 ACTION TAKEN: Si Report Received/5
ACTION COMMENT: Request Closeout
ACTION DATE: 07-OCT-96 ACTION TAKEN: Long Term Monitoring Start

IMPACT

IMPACT DESCRIPTION: Groundwater Contamination
IMPACT DESCRIPTION: Soil Contamination

55005002260 K Mart 2400 W College Ave 30
23277 DISTANCE FROM SITE: 0.45 Miles Appleton, WI 54914-4602
0345000651 DIRECTION FROM SITE: Northeast COUNTY: Outagamie

LAST REPORTED DATE: 06/05/1998 PRIORITY: Low

RESPONSIBLE PARTY

RESPONSIBLE PARTY: Michigan Const Office
3100 W Big Beaver Rd
Troy, MI 48084

ACTIONS TAKEN

ACTION DATE: 09-NOV-90 ACTION TAKEN: Notification
ACTION DATE: 30-NOV-90 ACTION TAKEN: Rp Letter Sent
ACTION COMMENT: Si Workplan Due 2/28/91
ACTION DATE: 13-AUG-91 ACTION TAKEN: Notice Of Noncompliance Issued
ACTION COMMENT: Si Workplan Due 9/13/91
ACTION DATE: 19-APR-93 ACTION TAKEN: Notice To Proceed
ACTION DATE: 17-MAY-95 ACTION TAKEN: Quarterly/monthly Status Report
ACTION COMMENT: Rp Reviewing Remediation Proposals
ACTION DATE: 13-OCT-94 ACTION TAKEN: Quarterly/monthly Status Report
ACTION COMMENT: Si Continues
ACTION DATE: 10-FEB-95 ACTION TAKEN: Notice To Proceed
ACTION DATE: 10-FEB-95 ACTION TAKEN: Si Report Received
ACTION DATE: 06-FEB-95 ACTION TAKEN: Quarterly/monthly Status Report
ACTION COMMENT: Si Report Almost Ready
ACTION DATE: 03-MAR-93 ACTION TAKEN: Si Workplan Received
ACTION DATE: 01-AUG-96 ACTION TAKEN: Lust Activity Moved To Doc
ACTION DATE: 12-DEC-96 ACTION TAKEN: Activity Closed

IMPACT

IMPACT DESCRIPTION: Soil Contamination

55005004117 Badger Periodical Distributors Inc 2420 W 4th St 32
25901 DISTANCE FROM SITE: 0.47 Miles Appleton, WI 54914-4621
0345001173 DIRECTION FROM SITE: Southeast COUNTY: Outagamie

LAST REPORTED DATE: 06/05/1998 PRIORITY: Moderate

RESPONSIBLE PARTY

RESPONSIBLE PARTY: Badger Periodical Distributors
2420 W 4th St
Appleton, WI 549144689

ACTIONS TAKEN

ACTION DATE: 08-JUN-92 ACTION TAKEN: Notification
ACTION DATE: 26-SEP-95 ACTION TAKEN: Activity Closed
ACTION DATE: 06-JUL-93 ACTION TAKEN: Form 4 Approved
ACTION DATE: 05-NOV-93 ACTION TAKEN: Quarterly/monthly Status Report
ACTION DATE: 15-MAY-95 ACTION TAKEN: Quarterly/monthly Status Report
ACTION COMMENT: Gw Monitoring Report
ACTION DATE: 19-MAY-93 ACTION TAKEN: Quarterly/monthly Status Report
ACTION DATE: 03-MAR-94 ACTION TAKEN: Quarterly/monthly Status Report
ACTION DATE: 13-JUN-94 ACTION TAKEN: Quarterly/monthly Status Report
ACTION COMMENT: Gw Monitoring Report

ERIS ENVIRONMENTAL DATA REPORT
WISCONSIN LIST OF ACTIVE LEAKING UNDERGROUND STORAGE TANK SITES
LRST - PLOTTABLE SITES - PAGE 7

ERIS Report #262028A

Jul 30, 1998

ERR TRACKING NO.	FACILITY	ADDRESS	MAP ID
------------------	----------	---------	--------

ACTIONS TAKEN

ACTION DATE: 28-DEC-92	ACTION TAKEN: Si Report Received	
ACTION DATE: 09-MAR-93	ACTION TAKEN: Quarterly/monthly Status Report	
ACTION DATE: 28-JUL-93	ACTION TAKEN: Quarterly/monthly Status Report	
ACTION DATE: 06-MAR-95	ACTION TAKEN: Quarterly/monthly Status Report	
ACTION DATE: 11-APR-95	ACTION TAKEN: Quarterly/monthly Status Report	
	ACTION COMMENT: Quarterly Gw Report	
ACTION DATE: 19-JUL-95	ACTION TAKEN: Quarterly/monthly Status Report	
	ACTION COMMENT: Ra Update - Pumping Sump	
ACTION DATE: 10-JUN-92	ACTION TAKEN: Rp Letter Sent	
	ACTION COMMENT: Si Workplan Due 10/15/92	
ACTION DATE: 28-DEC-93	ACTION TAKEN: Ra Report Received	
ACTION DATE: 30-AUG-94	ACTION TAKEN: Quarterly/monthly Status Report	
	ACTION COMMENT: Gw Monitoring Report / Request For Closure	
ACTION DATE: 20-APR-93	ACTION TAKEN: Notice To Proceed	

IMPACT

IMPACT DESCRIPTION: Soil Contamination

55005003640	Wepco Winnebago Srvc Ctr	800 S Lynndale Dr	45
25209	DISTANCE FROM SITE: 0.57 Miles	Appleton, WI 54914-4517	
0345001029	DIRECTION FROM SITE: Southeast	COUNTY: Outagamie	

LAST REPORTED DATE: 06/05/1998 PRIORITY: Moderate

RESPONSIBLE PARTY

RESPONSIBLE PARTY: Wisconsin Electric Power Co
Milwaukee, WI 54201

ACTIONS TAKEN

ACTION DATE: 18-MAR-86	ACTION TAKEN: Notification	
ACTION DATE: 22-OCT-92	ACTION TAKEN: Quarterly/monthly Status Report	
ACTION DATE: 06-JAN-93	ACTION TAKEN: Quarterly/monthly Status Report	
ACTION DATE: 04-NOV-93	ACTION TAKEN: Quarterly/monthly Status Report	
ACTION DATE: 22-AUG-94	ACTION TAKEN: Quarterly/monthly Status Report	
ACTION DATE: 09-FEB-95	ACTION TAKEN: Si Workplan Received	
ACTION DATE: 06-SEP-95	ACTION TAKEN: Quarterly/monthly Status Report	
	ACTION COMMENT: Gw Monitoring Report	
ACTION DATE: 23-JAN-92	ACTION TAKEN: Si Workplan Received	
ACTION DATE: 05-OCT-92	ACTION TAKEN: Quarterly/monthly Status Report	
ACTION DATE: 14-OCT-92	ACTION TAKEN: Quarterly/monthly Status Report	
ACTION DATE: 28-OCT-92	ACTION TAKEN: Quarterly/monthly Status Report	
ACTION DATE: 21-DEC-92	ACTION TAKEN: Quarterly/monthly Status Report	
ACTION DATE: 10-FEB-93	ACTION TAKEN: Quarterly/monthly Status Report	
ACTION DATE: 14-APR-93	ACTION TAKEN: Quarterly/monthly Status Report	
ACTION DATE: 11-FEB-94	ACTION TAKEN: Quarterly/monthly Status Report	
ACTION DATE: 01-FEB-95	ACTION TAKEN: Quarterly/monthly Status Report	
	ACTION COMMENT: Gw Monitoring Report	
ACTION DATE: 11-SEP-95	ACTION TAKEN: Quarterly/monthly Status Report	
	ACTION COMMENT: Well Construction Reports	
ACTION DATE: 15-MAY-96	ACTION TAKEN: Quarterly/monthly Status Report/26	
	ACTION COMMENT: Quarterly Gw Monitoring Report	
ACTION DATE: 09-OCT-91	ACTION TAKEN: Rp Letter Sent	
	ACTION COMMENT: Si Workplan Due 11/15/91	
ACTION DATE: 20-APR-93	ACTION TAKEN: Notice To Proceed	
ACTION DATE: 16-NOV-92	ACTION TAKEN: Quarterly/monthly Status Report	
ACTION DATE: 02-DEC-92	ACTION TAKEN: Quarterly/monthly Status Report	
ACTION DATE: 02-MAR-93	ACTION TAKEN: Quarterly/monthly Status Report	
ACTION DATE: 12-APR-93	ACTION TAKEN: Quarterly/monthly Status Report	
ACTION DATE: 27-APR-93	ACTION TAKEN: Quarterly/monthly Status Report	
ACTION DATE: 18-APR-94	ACTION TAKEN: Quarterly/monthly Status Report	
ACTION DATE: 11-JUL-94	ACTION TAKEN: Quarterly/monthly Status Report	
ACTION DATE: 01-FEB-95	ACTION TAKEN: Quarterly/monthly Status Report	
	ACTION COMMENT: Quarterly Gw Sampling	

ERII Report #262028A

Jul 30, 1998

ERII ID	FACILITY ID	ERR TRACKING NO.	FACILITY	ADDRESS	MAP ID
---------	-------------	------------------	----------	---------	--------

ACTIONS TAKEN

ACTION DATE: 21-JAN-93 ACTION TAKEN: Quarterly/monthly Status Report
 ACTION DATE: 01-FEB-93 ACTION TAKEN: Quarterly/monthly Status Report
 ACTION DATE: 09-JUN-94 ACTION TAKEN: Quarterly/monthly Status Report

IMPACT

IMPACT DESCRIPTION: Soil Contamination
 IMPACT DESCRIPTION: Groundwater Contamination

55005005819	Wepco Winnebago Srvc Ctr	800 S Lynndale Dr	45
28550	DISTANCE FROM SITE: 0.57 Miles	Appleton, WI 54914-4517	
0345001940	DIRECTION FROM SITE: Southeast	COUNTY: Outagamie	

LAST REPORTED DATE: 06/05/1998 PRIORITY: Low

RESPONSIBLE PARTY

RESPONSIBLE PARTY: Wisconsin Electric Power Co
 Milwaukee, WI 53201

ACTIONS TAKEN

ACTION DATE: 13-SEP-94 ACTION TAKEN: Notification
 ACTION DATE: 13-MAR-95 ACTION TAKEN: Activity Closed
 ACTION DATE: 06-OCT-94 ACTION TAKEN: Rp Letter Sent
 ACTION COMMENT: Siwp Due 12/10/94
 ACTION DATE: 03-MAR-95 ACTION TAKEN: Tank Closure/sa Report Received
 ACTION COMMENT: Request For Closeout

IMPACT

IMPACT DESCRIPTION: Soil Contamination

55005006122	Miller Machining	3411 W Highview Dr	48
29063	DISTANCE FROM SITE: 0.57 Miles	Appleton, WI 54914-5712	
0345002125	DIRECTION FROM SITE: Northwest	COUNTY: Outagamie	

LAST REPORTED DATE: 06/05/1998 PRIORITY: High

RESPONSIBLE PARTY

RESPONSIBLE PARTY: Not Reported
 1000 N Bluemound Dr
 Appleton, WI 54914

ACTIONS TAKEN

ACTION DATE: 26-JUL-95 ACTION TAKEN: Notification
 ACTION DATE: 21-AUG-95 ACTION TAKEN: Si Report Received
 ACTION DATE: 16-JAN-96 ACTION TAKEN: Ra Workplan Received/2
 ACTION DATE: 21-AUG-95 ACTION TAKEN: Notice To Proceed
 ACTION DATE: 01-AUG-95 ACTION TAKEN: Rp Letter Sent
 ACTION COMMENT: Siwp Due 10/5/95
 ACTION DATE: 16-OCT-95 ACTION TAKEN: Si Report Received
 ACTION DATE: 23-JUL-96 ACTION TAKEN: Ra Report Received
 ACTION DATE: 16-OCT-95 ACTION TAKEN: Ra Workplan Received
 ACTION DATE: 22-APR-97 ACTION TAKEN: Site Closed With Nr 140 Exemption
 ACTION DATE: 22-APR-97 ACTION TAKEN: Activity Closed

IMPACT

IMPACT DESCRIPTION: Groundwater Contamination
 IMPACT DESCRIPTION: Soil Contamination

55005014844	Valley Adhesives & Coatings Corp	3430 W Highview Dr	49
152634	DISTANCE FROM SITE: 0.59 Miles	Appleton, WI 54914-5711	
0345152634	DIRECTION FROM SITE: Northwest	COUNTY: Outagamie	

LAST REPORTED DATE: 06/05/1998 PRIORITY: High

RESPONSIBLE PARTY

ERIS Report #262028A

Jul 30, 1998

ERIS ID			
FACILITY ID			
ERR TRACKING NO.	FACILITY	ADDRESS	MAP ID

RESPONSIBLE PARTY

RESPONSIBLE PARTY: Not Reported
3411 W Highview Dr
Appleton, WI 549145712

ACTIONS TAKEN

ACTION DATE: 30-JUN-97 ACTION TAKEN: Notification
ACTION DATE: 17-JUL-97 ACTION TAKEN: Rp Letter Sent

IMPACT

IMPACT DESCRIPTION: Soil Contamination
IMPACT DESCRIPTION: Groundwater Contamination

55005002021	Van Eperen Property	2601 W 2nd St	50
22932	DISTANCE FROM SITE: 0.60 Miles	Appleton, WI 54914-4414	
0345000589	DIRECTION FROM SITE: Southeast	COUNTY: Outagamie	

LAST REPORTED DATE: 06/05/1998 PRIORITY: High

RESPONSIBLE PARTY

RESPONSIBLE PARTY: Ameritech
2356 S 111th St
West Allis, WI 52227

ACTIONS TAKEN

ACTION DATE: 21-MAY-90 ACTION TAKEN: Notification
ACTION DATE: 23-MAY-91 ACTION TAKEN: Ra Workplan Received
ACTION DATE: 26-DEC-91 ACTION TAKEN: Ra Workplan Received
ACTION DATE: 21-OCT-92 ACTION TAKEN: Notice To Proceed
ACTION DATE: 02-SEP-93 ACTION TAKEN: Notice To Proceed
ACTION DATE: 27-OCT-93 ACTION TAKEN: Quarterly/monthly Status Report
ACTION DATE: 18-APR-94 ACTION TAKEN: Ra Workplan Received
ACTION DATE: 19-APR-94 ACTION TAKEN: Ra Workplan Approved
ACTION DATE: 06-SEP-94 ACTION TAKEN: Quarterly/monthly Status Report
ACTION DATE: 30-NOV-94 ACTION TAKEN: Quarterly/monthly Status Report
ACTION COMMENT: Gw Monitoring Report
ACTION DATE: 24-JUL-95 ACTION TAKEN: Quarterly/monthly Status Report
ACTION COMMENT: Gw Monitoring Report
ACTION DATE: 17-JAN-96 ACTION TAKEN: Quarterly/monthly Status Report/11
ACTION COMMENT: Quarterly Gw Monitoring Report
ACTION DATE: 12-SEP-90 ACTION TAKEN: Ra Workplan Approved
ACTION DATE: 29-OCT-91 ACTION TAKEN: Ra Workplan Approved
ACTION DATE: 10-MAR-95 ACTION TAKEN: Quarterly/monthly Status Report
ACTION COMMENT: Gw Monitoring Report
ACTION DATE: 21-APR-93 ACTION TAKEN: Si Report Received
ACTION DATE: 24-MAR-94 ACTION TAKEN: Quarterly/monthly Status Report
ACTION DATE: 22-DEC-94 ACTION TAKEN: Quarterly/monthly Status Report
ACTION COMMENT: Gw Monitoring Report
ACTION DATE: 17-JAN-95 ACTION TAKEN: Quarterly/monthly Status Report
ACTION COMMENT: Gw Monitoring Report
ACTION DATE: 24-OCT-95 ACTION TAKEN: Quarterly/monthly Status Report
ACTION COMMENT: Quarterly Gw Report
ACTION DATE: 02-AUG-90 ACTION TAKEN: Ra Workplan Received
ACTION DATE: 01-SEP-93 ACTION TAKEN: Quarterly/monthly Status Report
ACTION DATE: 04-JAN-93 ACTION TAKEN: Si Workplan Received
ACTION DATE: 28-MAY-92 ACTION TAKEN: Notice To Proceed
ACTION DATE: 19-APR-94 ACTION TAKEN: Form 4 Approved
ACTION DATE: 24-JUN-96 ACTION TAKEN: Quarterly/monthly Status Report/12
ACTION COMMENT: Quarterly Gw Report
ACTION DATE: 01-NOV-96 ACTION TAKEN: Quarterly/monthly Status Report/13

IMPACT

IMPACT DESCRIPTION: Groundwater Contamination
IMPACT DESCRIPTION: Soil Contamination

ERIIS Report #262028A

Jul 30, 1998

ERIIS ID
FACILITY ID
ERR TRACKING NO. FACILITY ADDRESS MAP ID

55005015938 Tuff Kote Dinol 750 N Bluemound Dr 51
185390 DISTANCE FROM SITE: 0.61 Miles Appleton, WI 54914-5752
0345185390 DIRECTION FROM SITE: Northwest COUNTY: Outagamie

LAST REPORTED DATE: 06/05/1998 PRIORITY: Unknown

RESPONSIBLE PARTY

RESPONSIBLE PARTY: Not Reported
4629 Brooklyn Se
Kentwood, MI 49508

ACTIONS TAKEN

ACTION DATE: 28-APR-98 ACTION TAKEN: Notification
ACTION DATE: 29-APR-98 ACTION TAKEN: Rp Letter Sent

IMPACT

IMPACT DESCRIPTION: Soil Contamination

55005006174 Valley Plastics Inc 660b N Hickory Farm Ln 55
29161 DISTANCE FROM SITE: 0.66 Miles Appleton, WI 54914-3033
0345002159 DIRECTION FROM SITE: Northeast COUNTY: Outagamie

LAST REPORTED DATE: 06/05/1998 PRIORITY: Low

RESPONSIBLE PARTY

RESPONSIBLE PARTY: Not Reported
542 W Lindbergh St
Appleton, WI 54911

ACTIONS TAKEN

ACTION DATE: 15-SEP-95 ACTION TAKEN: Notification
ACTION DATE: 24-JAN-96 ACTION TAKEN: Tank Closure/sa Report Received
ACTION DATE: 29-JAN-96 ACTION TAKEN: Activity Closed
ACTION DATE: 22-SEP-95 ACTION TAKEN: Rp Letter Sent
ACTION COMMENT: Site Assessment Report Due 11/25/95

IMPACT

IMPACT DESCRIPTION: Soil Contamination

55005000931 Fore Way Express Inc 2240 W Spencer St 56
21397 DISTANCE FROM SITE: 0.67 Miles Appleton, WI 54914-4635
0345000291 DIRECTION FROM SITE: Southeast COUNTY: Outagamie

LAST REPORTED DATE: 06/05/1998 PRIORITY: High

RESPONSIBLE PARTY

RESPONSIBLE PARTY: Foreway Express
240 S Bellis
Wausau, WI 54402

ACTIONS TAKEN

ACTION DATE: 30-JAN-90 ACTION TAKEN: Notification
ACTION DATE: 05-FEB-93 ACTION TAKEN: Activity Closed

IMPACT

IMPACT DESCRIPTION: Groundwater Contamination
IMPACT DESCRIPTION: Soil Contamination

55005000546 Baer's Beverage 911 S Lynndale Dr 59
20816 DISTANCE FROM SITE: 0.68 Miles Appleton, WI 54914-4516
0345000180 DIRECTION FROM SITE: Southeast COUNTY: Outagamie

LAST REPORTED DATE: 06/05/1998 PRIORITY: Low

RESPONSIBLE PARTY

ERIIS Report #262028A

Jul 30, 1998

ERR TRACKING NO.	FACILITY	ADDRESS	MAP ID
------------------	----------	---------	--------

RESPONSIBLE PARTY

RESPONSIBLE PARTY: Baer Beverage
754 W Airport Rd
Menasha, WI

ACTIONS TAKEN

ACTION DATE: 30-NOV-88 ACTION TAKEN: Notification
ACTION DATE: 22-APR-93 ACTION TAKEN: Activity Closed
ACTION DATE: 07-AUG-89 ACTION TAKEN: Tank Closure/sa Report Received
ACTION DATE: 11-DEC-89 ACTION TAKEN: Si Report Received
ACTION DATE: 30-JAN-89 ACTION TAKEN: Long Term Monitoring Start
ACTION DATE: 19-APR-93 ACTION TAKEN: Notice To Proceed
ACTION DATE: 22-SEP-93 ACTION TAKEN: Deed Restriction With Closeout
ACTION DATE: 30-APR-90 ACTION TAKEN: Long Term Monitoring End
ACTION DATE: 22-APR-93 ACTION TAKEN: Quarterly/monthly Status Report
ACTION COMMENT: Closure Approved Pending Deed Restriction

IMPACT

IMPACT DESCRIPTION: Groundwater Contamination
IMPACT DESCRIPTION: Soil Contamination

55005006066	Jenkel Oil Inc	1101 N Bluemound Dr	68
28963	DISTANCE FROM SITE: 0.76 Miles	Appleton, WI 54914-5761	
0345002088	DIRECTION FROM SITE: Northwest	COUNTY: Outagamie	

LAST REPORTED DATE: 06/05/1998 PRIORITY: Moderate

RESPONSIBLE PARTY

RESPONSIBLE PARTY: U S Oil Co Inc
Combined Locks, WI 54113

ACTIONS TAKEN

ACTION DATE: 13-JUN-95 ACTION TAKEN: Notification
ACTION DATE: 14-JUN-95 ACTION TAKEN: Rp Letter Sent
ACTION COMMENT: Siwp Due 8/20/95
ACTION DATE: 06-SEP-95 ACTION TAKEN: Si Workplan Received
ACTION DATE: 18-JAN-96 ACTION TAKEN: Si Report Received/2
ACTION COMMENT: Request Closeout
ACTION DATE: 25-SEP-95 ACTION TAKEN: Si Report Received
ACTION DATE: 25-SEP-95 ACTION TAKEN: Ra Workplan Received
ACTION DATE: 06-SEP-95 ACTION TAKEN: Notice To Proceed
ACTION DATE: 28-JUN-95 ACTION TAKEN: Quarterly/monthly Status Report
ACTION COMMENT: Consultant Hired
ACTION DATE: 01-AUG-96 ACTION TAKEN: Rp Emergency Response End
ACTION DATE: 12-DEC-96 ACTION TAKEN: Activity Closed

IMPACT

IMPACT DESCRIPTION: Soil Contamination

55005011276	Thurber Auto	1131 N Bluemound Dr	69
28740	DISTANCE FROM SITE: 0.76 Miles	Appleton, WI 54914-5761	
0345002009	DIRECTION FROM SITE: Northwest	COUNTY: Outagamie	

LAST REPORTED DATE: 06/05/1998 PRIORITY: High

RESPONSIBLE PARTY

RESPONSIBLE PARTY: Not Reported
1131 N Bluemound
Appleton, WI 54915

ACTIONS TAKEN

ACTION DATE: 03-FEB-95 ACTION TAKEN: Notification
ACTION DATE: 15-MAY-95 ACTION TAKEN: Quarterly/monthly Status Report
ACTION COMMENT: Consultant Hired

ERIS Report #262028A

Jul 30, 1998

ERIS ID			
FACILITY ID			
ERR TRACKING NO.	FACILITY	ADDRESS	MAP ID

ACTIONS TAKEN

ACTION DATE: 17-JAN-96	ACTION TAKEN: Rp Letter Sent/3	
	ACTION COMMENT: Newly Identified Rp	
ACTION DATE: 13-FEB-95	ACTION TAKEN: Rp Letter Sent	
	ACTION COMMENT: Siwp Due 4/10/95	
ACTION DATE: 14-NOV-96	ACTION TAKEN: Si Report Received	
ACTION DATE: 10-OCT-97	ACTION TAKEN: Closure Review Requested	
ACTION DATE: 12-FEB-98	ACTION TAKEN: Closure Review Requested/2	
ACTION DATE: 19-MAR-98	ACTION TAKEN: Closure Review Requested/3	

IMPACT

IMPACT DESCRIPTION: Soil Contamination
 IMPACT DESCRIPTION: Groundwater Contamination

55005005204	Konz Wood Products Co	616 N Perkins St	72
27580	DISTANCE FROM SITE: 0.79 Miles	Appleton, WI 54914-3133	
0345001594	DIRECTION FROM SITE: Northeast	COUNTY: Outagamie	

LAST REPORTED DATE: 06/05/1998 PRIORITY: Moderate

RESPONSIBLE PARTY

RESPONSIBLE PARTY: Konz Wood Products Co
 616 N Perkins St
 Appleton, WI 54914

ACTIONS TAKEN

ACTION DATE: 23-SEP-93	ACTION TAKEN: Notification	
ACTION DATE: 27-SEP-93	ACTION TAKEN: Rp Letter Sent	
	ACTION COMMENT: Si Workplan Due 12/5/93	
ACTION DATE: 08-NOV-93	ACTION TAKEN: Quarterly/monthly Status Report	
	ACTION COMMENT: Applic. To Treat/dispose	
ACTION DATE: 03-JAN-94	ACTION TAKEN: Ra Report Received	
ACTION DATE: 25-MAR-94	ACTION TAKEN: Quarterly/monthly Status Report	
	ACTION COMMENT: Gw Monitoring Report	
ACTION DATE: 26-SEP-95	ACTION TAKEN: Activity Closed	
ACTION DATE: 03-MAR-94	ACTION TAKEN: Form 4 Approved	
ACTION DATE: 31-MAY-94	ACTION TAKEN: Quarterly/monthly Status Report	
	ACTION COMMENT: Remediation Activities Continuing	
ACTION DATE: 03-NOV-93	ACTION TAKEN: Tank Closure/sa Report Received	
ACTION DATE: 07-NOV-94	ACTION TAKEN: Quarterly/monthly Status Report	
	ACTION COMMENT: Remediation Activities Continuing	
ACTION DATE: 17-APR-95	ACTION TAKEN: Quarterly/monthly Status Report	
	ACTION COMMENT: Remediation Activities Continue	
ACTION DATE: 31-AUG-95	ACTION TAKEN: Quarterly/monthly Status Report	
	ACTION COMMENT: Monitoring Report & Closure Request	
ACTION DATE: 13-OCT-93	ACTION TAKEN: Quarterly/monthly Status Report	
	ACTION COMMENT: Consultant Hired	

IMPACT

IMPACT DESCRIPTION: Soil Contamination

55005005701	Brennan-fraser Roofing	415 N Perkins St	71
28366	DISTANCE FROM SITE: 0.79 Miles	Appleton, WI 54914-3138	
0345001872	DIRECTION FROM SITE: Northeast	COUNTY: Outagamie	

LAST REPORTED DATE: 06/05/1998 PRIORITY: High

RESPONSIBLE PARTY

RESPONSIBLE PARTY: Brennan-fraser Roofing
 415 N Perkins
 Appleton, WI 54914

ACTIONS TAKEN

ERIIIS ENVIRONMENTAL DATA REPORT
 WISCONSIN LIST OF ACTIVE LEAKING UNDERGROUND STORAGE TANK SITES
 LRST - PLOTTABLE SITES - PAGE 13

ERIIIS Report #262028A

Jul 30, 1998

ERIIIS ID			
FACILITY ID			
ERR TRACKING NO.	FACILITY	ADDRESS	MAP ID

ACTIONS TAKEN

ACTION DATE: 28-JUL-94 ACTION TAKEN: Notification
 ACTION DATE: 03-AUG-94 ACTION TAKEN: Rp Letter Sent
 ACTION COMMENT: Siwp Due 10/10/94
 ACTION DATE: 29-SEP-94 ACTION TAKEN: Tank Closure/sa Report Received
 ACTION DATE: 14-DEC-95 ACTION TAKEN: Si Report Received
 ACTION DATE: 14-DEC-95 ACTION TAKEN: Ra Workplan Received
 ACTION DATE: 17-JAN-95 ACTION TAKEN: Notice To Proceed
 ACTION DATE: 17-JAN-95 ACTION TAKEN: Si Workplan Received
 ACTION DATE: 09-JAN-95 ACTION TAKEN: Quarterly/monthly Status Report
 ACTION COMMENT: Consultant Hired
 ACTION DATE: 08-AUG-96 ACTION TAKEN: Si Report Received/2
 ACTION DATE: 08-AUG-96 ACTION TAKEN: Ra Workplan Received/2
 ACTION DATE: 02-FEB-95 ACTION TAKEN: Quarterly/monthly Status Report
 ACTION COMMENT: Si Continues

IMPACT

IMPACT DESCRIPTION: Soil Contamination
 IMPACT DESCRIPTION: Groundwater Contamination

55005005754	Freimuth Masonry Inc	951 N Perkins St	82
28444	DISTANCE FROM SITE: 0.83 Miles	Appleton, WI 54914-3155	
0345001902	DIRECTION FROM SITE: Northeast	COUNTY: Outagamie	

LAST REPORTED DATE: 06/05/1998 PRIORITY: Low

RESPONSIBLE PARTY

RESPONSIBLE PARTY: Freimuth Masonry Inc
 951 N Perkins St
 Appleton, WI 54915

ACTIONS TAKEN

ACTION DATE: 17-AUG-94 ACTION TAKEN: Notification
 ACTION DATE: 01-SEP-94 ACTION TAKEN: Activity Closed
 ACTION DATE: 30-AUG-94 ACTION TAKEN: Rp Letter Sent
 ACTION DATE: 17-AUG-94 ACTION TAKEN: Tank Closure/sa Report Received
 ACTION COMMENT: Requesting Closeout

IMPACT

IMPACT DESCRIPTION: Soil Contamination

55005002705	Outagamie Coop Services	3011 W Wisconsin Ave	85
23893	DISTANCE FROM SITE: 0.85 Miles	Appleton, WI 54914-1708	
0345000759	DIRECTION FROM SITE: Northeast	COUNTY: Outagamie	

LAST REPORTED DATE: 06/05/1998 PRIORITY: High

RESPONSIBLE PARTY

RESPONSIBLE PARTY: Outagamie Coop Services
 W2075 Industrial Dr
 Kaukauna, WI 54130

ACTIONS TAKEN

ACTION DATE: 15-JAN-90 ACTION TAKEN: Notification
 ACTION DATE: 28-JAN-91 ACTION TAKEN: Rp Letter Sent
 ACTION COMMENT: Si Workplan Due 2/28/91
 ACTION DATE: 15-APR-91 ACTION TAKEN: Si Workplan Received
 ACTION DATE: 06-DEC-93 ACTION TAKEN: Notice To Proceed
 ACTION DATE: 12-SEP-94 ACTION TAKEN: Quarterly/monthly Status Report
 ACTION COMMENT: Status Of Si Report
 ACTION DATE: 21-SEP-95 ACTION TAKEN: Quarterly/monthly Status Report
 ACTION COMMENT: Gw Monitoring Report
 ACTION DATE: 06-JAN-93 ACTION TAKEN: Si Report Received

ERIS Report #262028A

Jul 30, 1998

ERIS ID	FACILITY ID	ERR TRACKING NO.	FACILITY	ADDRESS	MAP ID
---------	-------------	------------------	----------	---------	--------

ACTIONS TAKEN

ACTION DATE:	20-OCT-94	ACTION TAKEN:	Si Report Received
ACTION DATE:	02-NOV-94	ACTION TAKEN:	Si Report Approved
ACTION DATE:	16-JUN-92	ACTION TAKEN:	Quarterly/monthly Status Report
ACTION DATE:	11-FEB-94	ACTION TAKEN:	Quarterly/monthly Status Report
ACTION DATE:	20-OCT-94	ACTION TAKEN:	Ra Report Received
ACTION DATE:	22-JUN-94	ACTION TAKEN:	Rp Letter Sent
		ACTION COMMENT:	Now Being Project Managed
ACTION DATE:	24-JAN-95	ACTION TAKEN:	Quarterly/monthly Status Report
		ACTION COMMENT:	Si Continues
ACTION DATE:	07-JUN-95	ACTION TAKEN:	Quarterly/monthly Status Report
		ACTION COMMENT:	Gw Monitoring Report
ACTION DATE:	06-DEC-93	ACTION TAKEN:	Quarterly/monthly Status Report
ACTION DATE:	08-JUN-94	ACTION TAKEN:	Si Workplan Received
ACTION DATE:	19-MAY-92	ACTION TAKEN:	Notice To Proceed
ACTION DATE:	08-AUG-96	ACTION TAKEN:	Ra Workplan Received
ACTION DATE:	01-AUG-97	ACTION TAKEN:	Remedial Action Report Received/2

IMPACT

IMPACT DESCRIPTION: Groundwater Contamination
 IMPACT DESCRIPTION: Soil Contamination

55005012830	Hobart Food Equipment Co	2300 W Everett St	84
25546	DISTANCE FROM SITE: 0.85 Miles	Appleton, WI 54914-4748	
0345001098	DIRECTION FROM SITE: Southeast	COUNTY: Outagamie	

LAST REPORTED DATE: 06/05/1998 PRIORITY: High

RESPONSIBLE PARTY

RESPONSIBLE PARTY: Not Reported
 Hcr #1, Box 91
 Athelstane, WI 54104

ACTIONS TAKEN

ACTION DATE:	14-OCT-91	ACTION TAKEN:	Notification
ACTION DATE:	12-JUL-94	ACTION TAKEN:	Activity Closed
ACTION DATE:	24-MAY-93	ACTION TAKEN:	Si Report Received
ACTION DATE:	08-MAY-92	ACTION TAKEN:	Si Workplan Received
ACTION DATE:	20-MAY-92	ACTION TAKEN:	Notice To Proceed
ACTION DATE:	16-MAY-94	ACTION TAKEN:	Ra Report Received
ACTION DATE:	11-FEB-92	ACTION TAKEN:	Rp Letter Sent
		ACTION COMMENT:	Si Workplan Due 3/15/92

IMPACT

IMPACT DESCRIPTION: Soil Contamination

55005001195	Penske Truck Leasing Co Lp	3111 W Wisconsin Ave	87
21782	DISTANCE FROM SITE: 0.86 Miles	Appleton, WI 54914-1706	
0345000363	DIRECTION FROM SITE: Northeast	COUNTY: Outagamie	

LAST REPORTED DATE: 06/05/1998 PRIORITY: Low

RESPONSIBLE PARTY

RESPONSIBLE PARTY: Penske Truck Leasing
 3111 W Wisconsin
 Appleton, WI

ACTIONS TAKEN

ACTION DATE:	05-DEC-89	ACTION TAKEN:	Notification
ACTION DATE:	26-APR-93	ACTION TAKEN:	Activity Closed

IMPACT

IMPACT DESCRIPTION: Soil Contamination

ERIIS Report #262028A

Jul 30, 1998

ERIIS ID
FACILITY ID
ERR TRACKING NO. FACILITY ADDRESS MAP ID

55005004849 Penske Truck Leasing Co Lp 3111 W Wisconsin Ave 87
27030 DISTANCE FROM SITE: 0.86 Miles Appleton, WI 54914-1706
0345001437 DIRECTION FROM SITE: Northeast COUNTY: Outagamie

LAST REPORTED DATE: 06/05/1998 PRIORITY: Moderate

RESPONSIBLE PARTY

RESPONSIBLE PARTY: Penske Truck Leasing
Reading, PA 19603

ACTIONS TAKEN

ACTION DATE: 05-APR-93 ACTION TAKEN: Notification
ACTION DATE: 10-JUN-93 ACTION TAKEN: Quarterly/monthly Status Report
ACTION DATE: 25-JAN-94 ACTION TAKEN: Tank Closure/sa Report Received
ACTION DATE: 25-JUL-94 ACTION TAKEN: Quarterly/monthly Status Report
ACTION DATE: 28-OCT-94 ACTION TAKEN: Quarterly/monthly Status Report
ACTION COMMENT: Si Continues
ACTION DATE: 13-OCT-93 ACTION TAKEN: Si Report Received
ACTION DATE: 16-JAN-96 ACTION TAKEN: Activity Closed
ACTION DATE: 22-JUL-94 ACTION TAKEN: Tank Closure/sa Report Received
ACTION DATE: 08-AUG-95 ACTION TAKEN: Si Report Received
ACTION DATE: 08-AUG-95 ACTION TAKEN: Notice To Proceed
ACTION DATE: 12-MAY-95 ACTION TAKEN: Quarterly/monthly Status Report
ACTION COMMENT: Si & Rap Will Be Submitted To Dept.
ACTION DATE: 13-APR-93 ACTION TAKEN: Rp Letter Sent
ACTION COMMENT: Si Workplan Due 6/15/93
ACTION DATE: 08-AUG-95 ACTION TAKEN: Ra Workplan Received

IMPACT

IMPACT DESCRIPTION: Soil Contamination

55005004893 Fox Valley Truck Service Inc 3103 W Wisconsin Ave 88
27101 DISTANCE FROM SITE: 0.86 Miles Appleton, WI 54914-1706
0345001457 DIRECTION FROM SITE: Northeast COUNTY: Outagamie

LAST REPORTED DATE: 06/05/1998 PRIORITY: Low

RESPONSIBLE PARTY

RESPONSIBLE PARTY: Fox Valley Truck Services
3103 W Wisconsin Ave
Appleton, WI 54914

ACTIONS TAKEN

ACTION DATE: 29-APR-93 ACTION TAKEN: Notification
ACTION DATE: 08-OCT-93 ACTION TAKEN: Activity Closed
ACTION DATE: 09-JUN-93 ACTION TAKEN: Si Workplan Received
ACTION DATE: 06-MAY-93 ACTION TAKEN: Rp Letter Sent
ACTION COMMENT: Si Workplan Due 7/10/93

IMPACT

IMPACT DESCRIPTION: Soil Contamination

55005004896 Fox Valley Truck Service Inc 3103 W Wisconsin Ave 88
27109 DISTANCE FROM SITE: 0.86 Miles Appleton, WI 54914-1706
0345001459 DIRECTION FROM SITE: Northeast COUNTY: Outagamie

LAST REPORTED DATE: 06/05/1998 PRIORITY: Low

RESPONSIBLE PARTY

RESPONSIBLE PARTY: Fox Valley Truck Services
3103 W Wisconsin Ave
Appleton, WI 54914

ACTIONS TAKEN

ERIS Report #262028A

Jul 30, 1998

ERIS ID
 FACILITY ID
 ERR TRACKING NO. FACILITY ADDRESS MAP ID

ACTIONS TAKEN

ACTION DATE: 29-APR-93 ACTION TAKEN: Notification
 ACTION DATE: 08-OCT-93 ACTION TAKEN: Activity Closed
 ACTION DATE: 06-MAY-93 ACTION TAKEN: Rp Letter Sent
 ACTION COMMENT: Si Workplan Due 7/10/93
 ACTION DATE: 24-NOV-94 ACTION TAKEN: Deed Restriction With Closeout

IMPACT

IMPACT DESCRIPTION: Soil Contamination

55005004900 Fox Valley Truck Service Inc 3103 W Wisconsin Ave 88
 27117 DISTANCE FROM SITE: 0.86 Miles Appleton, WI 54914-1706
 0345001461 DIRECTION FROM SITE: Northeast COUNTY: Outagamie

LAST REPORTED DATE: 06/05/1998 PRIORITY: Low

RESPONSIBLE PARTY

RESPONSIBLE PARTY: Fox Valley Truck Services
 3103 W Wisconsin Ave
 Appleton, WI 54914

ACTIONS TAKEN

ACTION DATE: 29-APR-93 ACTION TAKEN: Notification
 ACTION DATE: 06-MAY-93 ACTION TAKEN: Rp Letter Sent
 ACTION COMMENT: Si Workplan Due 7/10/93
 ACTION DATE: 08-OCT-93 ACTION TAKEN: Activity Closed

IMPACT

IMPACT DESCRIPTION: Soil Contamination

55005005921 Fox Valley Truck Service Inc 3103 W Wisconsin Ave 88
 28717 DISTANCE FROM SITE: 0.86 Miles Appleton, WI 54914-1706
 0345002001 DIRECTION FROM SITE: Northeast COUNTY: Outagamie

LAST REPORTED DATE: 06/05/1998 PRIORITY: Low

RESPONSIBLE PARTY

RESPONSIBLE PARTY: Fox Valley Truck Leasing
 3103 W Wisconsin Ave
 Appleton, WI 54914

ACTIONS TAKEN

ACTION DATE: 22-DEC-94 ACTION TAKEN: Notification
 ACTION DATE: 05-JAN-95 ACTION TAKEN: Rp Letter Sent
 ACTION COMMENT: Siwp Due 3/10/95
 ACTION DATE: 24-FEB-95 ACTION TAKEN: Tank Closure/sa Report Received
 ACTION DATE: 09-JUN-95 ACTION TAKEN: Si Report Received
 ACTION DATE: 22-MAY-95 ACTION TAKEN: Notice To Proceed
 ACTION DATE: 22-MAY-95 ACTION TAKEN: Si Workplan Received
 ACTION DATE: 02-OCT-95 ACTION TAKEN: Ra Report Received
 ACTION COMMENT: Request Closure
 ACTION DATE: 13-FEB-95 ACTION TAKEN: Quarterly/monthly Status Report
 ACTION COMMENT: Rp Reviewing Proposals
 ACTION DATE: 04-MAR-96 ACTION TAKEN: Activity Closed

IMPACT

IMPACT DESCRIPTION: Soil Contamination

55005014818 Mills Fleet Farm 3215 W Wisconsin Ave 89
 152424 DISTANCE FROM SITE: 0.87 Miles Appleton, WI 54914-1704
 0345152424 DIRECTION FROM SITE: Northeast COUNTY: Outagamie

LAST REPORTED DATE: 06/05/1998 PRIORITY: High

RESPONSIBLE PARTY

ERIIS Report #262028A

Jul 30, 1998

ERIIS ID	FACILITY ID	ERR TRACKING NO.	FACILITY	ADDRESS	MAP ID
----------	-------------	------------------	----------	---------	--------

RESPONSIBLE PARTY

RESPONSIBLE PARTY: Fleet Wholesale Supply
1300 S Lynndale
Appleton, WI 549121199

ACTIONS TAKEN

ACTION DATE: 14-JUL-97 ACTION TAKEN: Notification
ACTION DATE: 15-JUL-97 ACTION TAKEN: Rp Letter Sent

IMPACT

IMPACT DESCRIPTION: Soil Contamination
IMPACT DESCRIPTION: Groundwater Contamination

55005000761	Randalls	3815 W Wisconsin Ave	91
21150	DISTANCE FROM SITE: 0.88 Miles	Appleton, WI 54914-5739	
0345000247	DIRECTION FROM SITE: Northwest	COUNTY: Outagamie	

LAST REPORTED DATE: 06/05/1998 PRIORITY: Low

RESPONSIBLE PARTY

RESPONSIBLE PARTY: Not Reported
1545 E Golfview Dr
Sheboygan, WI

ACTIONS TAKEN

ACTION DATE: 01-DEC-89 ACTION TAKEN: Notification
ACTION DATE: 20-JUL-94 ACTION TAKEN: Activity Closed
ACTION DATE: 19-APR-93 ACTION TAKEN: Notice To Proceed
ACTION DATE: 10-OCT-90 ACTION TAKEN: Long Term Monitoring Start
ACTION DATE: 14-JAN-91 ACTION TAKEN: Quarterly/monthly Status Report
ACTION DATE: 11-JUL-91 ACTION TAKEN: Quarterly/monthly Status Report
ACTION DATE: 29-JUN-90 ACTION TAKEN: Si Workplan Received
ACTION DATE: 24-MAY-91 ACTION TAKEN: Long Term Monitoring End

IMPACT

IMPACT DESCRIPTION: Groundwater Contamination

55005003534	Butte Des Morts Golf Course	1411 S Bluemound Dr	90
25075	DISTANCE FROM SITE: 0.88 Miles	Appleton, WI 54914-4145	
0345000999	DIRECTION FROM SITE: Southwest	COUNTY: Outagamie	

LAST REPORTED DATE: 06/05/1998 PRIORITY: Moderate

RESPONSIBLE PARTY

RESPONSIBLE PARTY: Butte Des Morts Golf Course
1411 S Bluemound Dr
Appleton, WI 54914

ACTIONS TAKEN

ACTION DATE: 14-OCT-91 ACTION TAKEN: Notification
ACTION DATE: 09-AUG-94 ACTION TAKEN: Activity Closed
ACTION DATE: 15-OCT-91 ACTION TAKEN: Rp Letter Sent
ACTION COMMENT: Si Workplan Due 11/20/91
ACTION DATE: 23-JAN-92 ACTION TAKEN: Notice To Proceed
ACTION DATE: 21-FEB-93 ACTION TAKEN: Notice To Proceed
ACTION DATE: 12-FEB-92 ACTION TAKEN: Si Workplan Received
ACTION DATE: 20-APR-93 ACTION TAKEN: Notice To Proceed
ACTION DATE: 26-JUN-95 ACTION TAKEN: Quarterly/monthly Status Report
ACTION COMMENT: Well Abandonment Forms
ACTION DATE: 20-SEP-94 ACTION TAKEN: Si Workplan Received

IMPACT

IMPACT DESCRIPTION: Soil Contamination

ERIS Report #262028A

Jul 30, 1998

ERIS ID			
FACILITY ID			
ERR TRACKING NO.	FACILITY	ADDRESS	MAP ID

ACTIONS TAKEN

ACTION DATE: 27-MAR-95 ACTION TAKEN: Quarterly/monthly Status Report
ACTION COMMENT: Si Continues
ACTION DATE: 07-MAY-98 ACTION TAKEN: Remedial Action Report Received
ACTION DATE: 07-MAY-98 ACTION TAKEN: Long Term Monitoring Start .

IMPACT

IMPACT DESCRIPTION: Soil Contamination

55005009109	Mighty Mart Super Wash	2485 W Wisconsin Ave	102
107142	DISTANCE FROM SITE: 0.93 Miles	Appleton, WI 54914-3110	
0345107142	DIRECTION FROM SITE: Northeast	COUNTY: Outagamie	

LAST REPORTED DATE: 06/05/1998 PRIORITY: High

RESPONSIBLE PARTY

RESPONSIBLE PARTY: Van Zeeland Oil Co Inc
Little Chute, WI 54140

ACTIONS TAKEN

ACTION DATE: 05-AUG-96 ACTION TAKEN: Notification
ACTION DATE: 13-AUG-96 ACTION TAKEN: Rp Letter Sent
ACTION COMMENT: Siwp Due 8-13-96

IMPACT

IMPACT DESCRIPTION: Soil Contamination
IMPACT DESCRIPTION: Groundwater Contamination

55005000739	Emro Marketing No 2056	2501 W Wisconsin Ave	105
21122	DISTANCE FROM SITE: 0.94 Miles	Appleton, WI 54914-1717	
0345000242	DIRECTION FROM SITE: Northeast	COUNTY: Outagamie	

LAST REPORTED DATE: 06/05/1998 PRIORITY: High

RESPONSIBLE PARTY

RESPONSIBLE PARTY: Emro Marketing
Springfield, OH 45501

ACTIONS TAKEN

ACTION DATE: 13-MAY-89 ACTION TAKEN: Notification
ACTION DATE: 04-SEP-90 ACTION TAKEN: Ra Workplan Received
ACTION DATE: 20-MAY-92 ACTION TAKEN: Notice To Proceed
ACTION DATE: 01-JUN-92 ACTION TAKEN: Ra Report Received
ACTION DATE: 15-SEP-92 ACTION TAKEN: Quarterly/monthly Status Report
ACTION DATE: 03-FEB-93 ACTION TAKEN: Quarterly/monthly Status Report
ACTION DATE: 27-DEC-94 ACTION TAKEN: Si Report Approved
ACTION DATE: 23-JUN-95 ACTION TAKEN: Quarterly/monthly Status Report
ACTION COMMENT: Add'l Work Is Being Planned
ACTION DATE: 14-JUL-94 ACTION TAKEN: Quarterly/monthly Status Report
ACTION COMMENT: Gw Monitoring Report
ACTION DATE: 11-AUG-95 ACTION TAKEN: Quarterly/monthly Status Report
ACTION COMMENT: Rp Reviewing Proposal For Add'l Work
ACTION DATE: 07-MAR-91 ACTION TAKEN: Ra Report Received
ACTION DATE: 27-DEC-94 ACTION TAKEN: Si Report Received
ACTION DATE: 22-JUN-94 ACTION TAKEN: Rp Letter Sent
ACTION COMMENT: Now Being Project Managed
ACTION DATE: 03-JUN-92 ACTION TAKEN: Quarterly/monthly Status Report
ACTION DATE: 06-JAN-93 ACTION TAKEN: Quarterly/monthly Status Report
ACTION DATE: 01-JUN-93 ACTION TAKEN: Quarterly/monthly Status Report
ACTION DATE: 10-MAY-95 ACTION TAKEN: Quarterly/monthly Status Report
ACTION COMMENT: Si Continues
ACTION DATE: 08-APR-96 ACTION TAKEN: Si Report Received/2
ACTION DATE: 24-MAR-97 ACTION TAKEN: Closeout Review Requested

ERIIS Report #262028A

Jul 30, 1998

ERIIS ID
FACILITY ID
ERR TRACKING NO. FACILITY ADDRESS MAP ID

ACTIONS TAKEN

ACTION DATE: 31-JUL-97 ACTION TAKEN: Closeout Review Requested/2
ACTION DATE: 03-NOV-97 ACTION TAKEN: Activity Closed

IMPACT

IMPACT DESCRIPTION: Groundwater Contamination
IMPACT DESCRIPTION: Soil Contamination

55005003529 Schroeder Property 2601 W Wisconsin Ave 107
25067 DISTANCE FROM SITE: 0.95 Miles Appleton, WI 54914-1715
0345000997 DIRECTION FROM SITE: Northeast COUNTY: Outagamie

LAST REPORTED DATE: 06/05/1998 PRIORITY: Moderate

RESPONSIBLE PARTY

RESPONSIBLE PARTY: Not Reported
1210 N Hickory Farm Ln
Appleton, WI 54911

ACTIONS TAKEN

ACTION DATE: 07-OCT-91 ACTION TAKEN: Notification
ACTION DATE: 07-OCT-91 ACTION TAKEN: Rp Letter Sent
ACTION COMMENT: Si Workplan Due 12/15/91
ACTION DATE: 14-APR-93 ACTION TAKEN: Activity Closed

IMPACT

IMPACT DESCRIPTION: Groundwater Contamination
IMPACT DESCRIPTION: Soil Contamination

55005004377 Hoffmaster Appleton 1200 S Perkins St 108
26301 DISTANCE FROM SITE: 0.96 Miles Appleton, WI 54914-4722
0345001259 DIRECTION FROM SITE: Southeast COUNTY: Outagamie

LAST REPORTED DATE: 06/05/1998 PRIORITY: Moderate

RESPONSIBLE PARTY

RESPONSIBLE PARTY: Chesapeake Consumer Products Co
1200 S Perkins St
Appleton, WI 54914

ACTIONS TAKEN

ACTION DATE: 31-AUG-92 ACTION TAKEN: Notification
ACTION DATE: 09-JUN-94 ACTION TAKEN: Activity Closed
ACTION DATE: 10-SEP-92 ACTION TAKEN: Rp Letter Sent
ACTION COMMENT: Si Workplan Due 11/15/92
ACTION DATE: 05-APR-93 ACTION TAKEN: Si Workplan Received

IMPACT

IMPACT DESCRIPTION: Soil Contamination

55005004641 Baur Truck & Equipment 2520 W Wisconsin Ave 110
26699 DISTANCE FROM SITE: 0.96 Miles Appleton, WI 54914-1716
0345001350 DIRECTION FROM SITE: Northeast COUNTY: Outagamie

LAST REPORTED DATE: 06/05/1998 PRIORITY: Moderate

RESPONSIBLE PARTY

RESPONSIBLE PARTY: Not Reported
1244 Nicolet Circle
Appleton, WI 54914

ACTIONS TAKEN

ERIS Report #262028A

Jul 30, 1998

ERIS ID			
FACILITY ID			
ERR TRACKING NO.	FACILITY	ADDRESS	MAP ID

ACTIONS TAKEN

ACTION DATE: 24-NOV-92 ACTION TAKEN: Notification
ACTION DATE: 28-MAR-94 ACTION TAKEN: Activity Closed
ACTION DATE: 25-NOV-92 ACTION TAKEN: Rp Letter Sent
ACTION COMMENT: Si Workplan Due 1/30/93
ACTION DATE: 08-FEB-93 ACTION TAKEN: Tank Closure/sa Report Received
ACTION DATE: 20-APR-93 ACTION TAKEN: Notice To Proceed

IMPACT

IMPACT DESCRIPTION: Soil Contamination

55005005243	Suess Electronics	2610 W Wisconsin Ave	112
27637	DISTANCE FROM SITE: 0.97 Miles	Appleton, WI 54914-1714	
0345001613	DIRECTION FROM SITE: Northeast	COUNTY: Outagamie	

LAST REPORTED DATE: 06/05/1998 PRIORITY: High

RESPONSIBLE PARTY

RESPONSIBLE PARTY: Not Reported
1628 W Packard
Appleton, WI 54914

ACTIONS TAKEN

ACTION DATE: 01-OCT-93 ACTION TAKEN: Notification
ACTION DATE: 26-APR-96 ACTION TAKEN: Quarterly/monthly Status Report/6
ACTION COMMENT: Quarterly Gw Monitoring Report
ACTION DATE: 01-NOV-93 ACTION TAKEN: Tank Closure/sa Report Received
ACTION DATE: 15-JUL-94 ACTION TAKEN: Ra Workplan Approved
ACTION DATE: 25-AUG-94 ACTION TAKEN: Quarterly/monthly Status Report
ACTION DATE: 22-MAR-95 ACTION TAKEN: Ra Workplan Approved
ACTION COMMENT: Gw Workplan
ACTION DATE: 22-MAR-95 ACTION TAKEN: Quarterly/monthly Status Report
ACTION COMMENT: Quarterly Gw Monitoring Report
ACTION DATE: 07-SEP-95 ACTION TAKEN: Quarterly/monthly Status Report
ACTION COMMENT: Quarterly Gw Report
ACTION DATE: 09-JAN-96 ACTION TAKEN: Quarterly/monthly Status Report/5
ACTION COMMENT: Quarterly Gw Report
ACTION DATE: 10-DEC-93 ACTION TAKEN: Si Workplan Received
ACTION DATE: 12-JUL-94 ACTION TAKEN: Ra Workplan Received
ACTION DATE: 22-MAR-95 ACTION TAKEN: Ra Workplan Received
ACTION COMMENT: Gw Ra Workplan
ACTION DATE: 04-APR-94 ACTION TAKEN: Si Report Received
ACTION DATE: 22-MAR-95 ACTION TAKEN: Ra Report Received
ACTION COMMENT: Remedial Action - Soils
ACTION DATE: 03-AUG-95 ACTION TAKEN: Quarterly/monthly Status Report
ACTION COMMENT: Gw Monitoring Report
ACTION DATE: 20-OCT-93 ACTION TAKEN: Rp Letter Sent
ACTION COMMENT: Si Workplan Due 12/25/93
ACTION DATE: 25-JUL-96 ACTION TAKEN: Quarterly/monthly Status Report/7
ACTION DATE: 16-DEC-97 ACTION TAKEN: Closure Review Requested

IMPACT

IMPACT DESCRIPTION: Soil Contamination
IMPACT DESCRIPTION: Soil Contamination

55005001625	Valley Packaging Industries In	1325 S Perkins St	113
22379	DISTANCE FROM SITE: 0.99 Miles	Appleton, WI 54914-4721	
0345000484	DIRECTION FROM SITE: Southeast	COUNTY: Outagamie	

LAST REPORTED DATE: 06/05/1998 PRIORITY: Moderate

RESPONSIBLE PARTY

RESPONSIBLE PARTY: Valley Packaging Industries
1325 S Perkins St
Appleton, WI 54914

ACTIONS TAKEN

ERIIS Report #262028A

Jul 30, 1998

ERIIS ID	FACILITY ID	ERR TRACKING NO.	FACILITY	ADDRESS	MAP ID
----------	-------------	------------------	----------	---------	--------

ACTIONS TAKEN

ACTION DATE: 08-JAN-91 ACTION TAKEN: Notification
 ACTION DATE: 11-JAN-91 ACTION TAKEN: Rp Letter Sent
 ACTION COMMENT: Si Workplan Due 3/11/91
 ACTION DATE: 28-JAN-91 ACTION TAKEN: Si Workplan Received
 ACTION DATE: 19-APR-93 ACTION TAKEN: Notice To Proceed
 ACTION DATE: 08-JUL-91 ACTION TAKEN: Si Report Received
 ACTION DATE: 04-JAN-93 ACTION TAKEN: Activity Closed

IMPACT

IMPACT DESCRIPTION: Groundwater Contamination

55005002353	Outagamie Cnty Hwy Dept	3302 W Brewster St	115
23413	DISTANCE FROM SITE: 0.99 Miles	Appleton, WI 54914-1603	
0345000676	DIRECTION FROM SITE: Northwest	COUNTY: Outagamie	

LAST REPORTED DATE: 06/05/1998 PRIORITY: High

RESPONSIBLE PARTY

RESPONSIBLE PARTY: Outagamie Cnty Hwy Comm
 1313 Holland Rd
 Appleton, WI 54915

ACTIONS TAKEN

ACTION DATE: 28-MAR-90 ACTION TAKEN: Notification
 ACTION DATE: 06-DEC-90 ACTION TAKEN: Rp Letter Sent
 ACTION COMMENT: Si Workplan Due 1/6/91
 ACTION DATE: 05-FEB-91 ACTION TAKEN: Si Report Received
 ACTION DATE: 31-JAN-92 ACTION TAKEN: Si Report Received
 ACTION DATE: 14-MAY-93 ACTION TAKEN: Quarterly/monthly Status Report
 ACTION DATE: 11-MAY-94 ACTION TAKEN: Form 4 Approved
 ACTION DATE: 25-SEP-95 ACTION TAKEN: Quarterly/monthly Status Report
 ACTION COMMENT: Quarterly Gw Report
 ACTION DATE: 25-JAN-96 ACTION TAKEN: Quarterly/monthly Status Report/8
 ACTION COMMENT: Quarterly Gw Monitoring Report
 ACTION DATE: 30-SEP-94 ACTION TAKEN: Quarterly/monthly Status Report
 ACTION COMMENT: Site Activities Continue
 ACTION DATE: 12-MAY-95 ACTION TAKEN: Quarterly/monthly Status Report
 ACTION COMMENT: Gw Monitoring Report
 ACTION DATE: 28-OCT-92 ACTION TAKEN: Si Report Received
 ACTION DATE: 23-MAR-93 ACTION TAKEN: Ra Workplan Approved
 ACTION DATE: 26-DEC-90 ACTION TAKEN: Tank Closure/sa Report Received
 ACTION DATE: 28-OCT-92 ACTION TAKEN: Ra Workplan Received
 ACTION DATE: 25-JAN-95 ACTION TAKEN: Quarterly/monthly Status Report
 ACTION COMMENT: Cleanup Continues/gw Monitoring Report
 ACTION DATE: 07-FEB-92 ACTION TAKEN: Form 4 Approved
 ACTION DATE: 10-APR-95 ACTION TAKEN: Quarterly/monthly Status Report
 ACTION COMMENT: Gw Monitoring Report
 ACTION DATE: 10-JAN-94 ACTION TAKEN: Quarterly/monthly Status Report
 ACTION DATE: 01-APR-96 ACTION TAKEN: Quarterly/monthly Status Report/9
 ACTION COMMENT: Quarterly Gw Report
 ACTION DATE: 09-JUL-96 ACTION TAKEN: Quarterly/monthly Status Report/10
 ACTION DATE: 25-OCT-96 ACTION TAKEN: Quarterly/monthly Status Report/11

IMPACT

IMPACT DESCRIPTION: Groundwater Contamination
 IMPACT DESCRIPTION: Soil Contamination

55005002485	Outagamie Cnty Health Ctr	3400 W Brewster St	116
23585	DISTANCE FROM SITE: 0.99 Miles	Appleton, WI 54914-1603	
0345000706	DIRECTION FROM SITE: Northwest	COUNTY: Outagamie	

LAST REPORTED DATE: 06/05/1998 PRIORITY: Low

RESPONSIBLE PARTY

ERIIS Report #262028A

Jul 30, 1998

ERIIS ID	FACILITY ID	ERR TRACKING NO.	FACILITY	ADDRESS	MAP ID
----------	-------------	------------------	----------	---------	--------

RESPONSIBLE PARTY

RESPONSIBLE PARTY: Outagamie Cnty Health Center
3400 W Brewster
Appleton, WI 54914

ACTIONS TAKEN

ACTION DATE: 18-DEC-90 ACTION TAKEN: Notification
ACTION DATE: 25-MAR-93 ACTION TAKEN: Activity Closed
ACTION DATE: 14-DEC-90 ACTION TAKEN: Rp Letter Sent
ACTION COMMENT: Si Workplan Due

IMPACT

IMPACT DESCRIPTION: Soil Contamination

55005005833	Outagamie Cnty Health Ctr	3400 W Brewster St	116
28571	DISTANCE FROM SITE: 0.99 Miles	Appleton, WI 54914-1603	
0345001948	DIRECTION FROM SITE: Northwest	COUNTY: Outagamie	

LAST REPORTED DATE: 06/05/1998 PRIORITY: Low

RESPONSIBLE PARTY

RESPONSIBLE PARTY: Outagamie Cnty
3400 W Brewster
Appleton, WI 54914

ACTIONS TAKEN

ACTION DATE: 18-OCT-94 ACTION TAKEN: Notification
ACTION DATE: 16-NOV-95 ACTION TAKEN: Activity Closed
ACTION DATE: 19-OCT-94 ACTION TAKEN: Rp Letter Sent
ACTION COMMENT: Siwp Due 12/25/94
ACTION DATE: 06-JAN-95 ACTION TAKEN: Tank Closure/sa Report Received
ACTION DATE: 13-NOV-95 ACTION TAKEN: Ra Report Received
ACTION COMMENT: Request For Closure
ACTION DATE: 17-APR-95 ACTION TAKEN: Quarterly/monthly Status Report
ACTION COMMENT: Rp Waiting On Si Proposals

IMPACT

IMPACT DESCRIPTION: Soil Contamination

ERIIS ENVIRONMENTAL DATA REPORT
 WISCONSIN UNDERGROUND STORAGE TANK REPORT
 RST - PLOTTABLE SITES - PAGE 1

ERIIS Report #262028A

Jul 30, 1998

ERIIS ID	FACILITY	ADDRESS	MAP ID	
55010019990	Express #67 DISTANCE FROM SITE: 0.07 Miles DIRECTION FROM SITE: Southwest	275 S Bluemound Dr Appleton, WI 54914-3925 COUNTY: Outagamie	2	
	OWNER: U S Oil Co Inc TYPE OF USER: Gas Station	OWNER ADDRESS: 425 S Washington St Combined Locks, WI 54113		
INSTALL				
TANK ID	DATE	CAPACITY	PRODUCT	STATUS
440400410	07/21/1993	12000	Diesel	In Use Or New
440400411	07/21/1993	15000	Unleaded	In Use Or New
440400412	07/21/1993	10000	Unleaded	In Use Or New
440400413	07/21/1993	8000	Unleaded	In Use Or New
55010020023	Firestone Store #29y2 DISTANCE FROM SITE: 0.07 Miles DIRECTION FROM SITE: Northeast	3301 W College Ave Appleton, WI 54914-3921 COUNTY: Outagamie	3	
	OWNER: Jc Penney Co Inc TYPE OF USER: Other	OWNER ADDRESS: 1301 Ave Of The Americas New York, NY 10019		
INSTALL				
TANK ID	DATE	CAPACITY	PRODUCT	STATUS
440400459	01/01/1971	550	Waste Oil	Abandoned No Product Or With Water
55010020024	Jc Penney #5002 DISTANCE FROM SITE: 0.07 Miles DIRECTION FROM SITE: Northeast	3305 W College Ave Appleton, WI 54914-3921 COUNTY: Outagamie	3	
	OWNER: Jc Penney #5002 TYPE OF USER: Other	OWNER ADDRESS: 3305 W College Ave Appleton, WI 54911		
INSTALL				
TANK ID	DATE	CAPACITY	PRODUCT	STATUS
440400460	01/01/1966	550	Waste Oil	Abandoned No Product Or With Water
440400353	01/01/1970	550	Waste Oil	Closed - Tank Removed 01/01/1980
55010020041	Rich Products Corp DISTANCE FROM SITE: 0.09 Miles DIRECTION FROM SITE: Northeast	3300 W College Ave Appleton, WI 54914-3920 COUNTY: Outagamie	4	
	OWNER: Jeff Sage TYPE OF USER: Industrial	OWNER ADDRESS: 3300 W College Ave Appleton, WI 54913		
INSTALL				
TANK ID	DATE	CAPACITY	PRODUCT	STATUS
440400169	01/01/1999	10000	Sand/gravel/slurry	Closed - Filled With Inert Material
440400170	01/01/1999	10000	Sand/gravel/slurry	Closed - Filled With Inert Material
440400171	01/01/1980	10000	Diesel	Closed - Tank Removed 10/19/1989
55010019986	Open Pantry Food Mart DISTANCE FROM SITE: 0.11 Miles DIRECTION FROM SITE: Southwest	3314 W Spencer St Appleton, WI 54914-4029 COUNTY: Outagamie	6	
	OWNER: Reserco Inc TYPE OF USER: Gas Station	OWNER ADDRESS: 817 S Main St Racine, WI 53403		
INSTALL				
TANK ID	DATE	CAPACITY	PRODUCT	STATUS
440400399	01/01/1983	10000	Unleaded	In Use Or New
440400400	01/01/1981	8000	Unleaded	In Use Or New
440400401	01/01/1983	10000	Unleaded	In Use Or New

ERIIS Report #262028A

Jul 30, 1998

ERIIS ID	FACILITY	ADDRESS	MAP ID	
55010019988	Appleton Animal Hospital DISTANCE FROM SITE: 0.11 Miles DIRECTION FROM SITE: Southeast	210 S Bluemound Dr Grand Chute, WI 54914-3924 COUNTY: Outagamie	7	
	OWNER: Dr Wayne Mikula TYPE OF USER: Other	OWNER ADDRESS: N6494 Lakeshore Dr Hilbert, WI 54129		
	INSTALL			
TANK ID	DATE	CAPACITY	PRODUCT	STATUS
440400501	01/01/1999	300	Leaded	Closed - Tank Removed 02/08/1996
55010020025	Hudson Energy Corp DISTANCE FROM SITE: 0.19 Miles DIRECTION FROM SITE: Northwest	3641 W College Ave Appleton, WI 54914-3915 COUNTY: Outagamie	9	
	OWNER: Hudson Energy Corp Inc TYPE OF USER: Gas Station	OWNER ADDRESS: Box B Kansas City, KS 66103		
	INSTALL			
TANK ID	DATE	CAPACITY	PRODUCT	STATUS
440400057	10/01/1962	12000	Leaded	Closed - Tank Removed 12/29/1993
440400058	10/01/1962	12000	Unleaded	Closed - Tank Removed 12/29/1993
440400059	10/01/1962	8000	Unleaded	Closed - Tank Removed 12/29/1993
55010020040	Stumpf Motor Co Inc DISTANCE FROM SITE: 0.20 Miles DIRECTION FROM SITE: Northeast	3030 W College Ave Appleton, WI 54914-2909 COUNTY: Outagamie	10	
	OWNER: Dennis Kennedy Service Dir TYPE OF USER: Other	OWNER ADDRESS: 3030 W College Ave Appleton, WI 54914		
	INSTALL			
TANK ID	DATE	CAPACITY	PRODUCT	STATUS
440400209	01/01/1981	2000	Waste Oil	In Use Or New
440400210	01/01/1968	4000	Other	Closed - Tank Removed 06/24/1992
440400211	01/01/1968	500	Unleaded	Closed - Tank Removed 12/22/1987
440400212	01/01/1968	1000	Waste Oil	Closed - Tank Removed 12/22/1987
440400324	01/01/1999	500	Other	Closed - Tank Removed
440400325	01/01/1999	1000	Leaded	Closed - Tank Removed
440400396	01/01/1999	6000	Other	Closed - Tank Removed 06/24/1992
55010020042	Amoco Oil Co DISTANCE FROM SITE: 0.20 Miles DIRECTION FROM SITE: Northwest	3640 W College Ave Appleton, WI 54914-3914 COUNTY: Outagamie	11	
	OWNER: Amoco Oil Co TYPE OF USER: Gas Station	OWNER ADDRESS: 1400 E Touhey Des Plaines, IL 60018		
	INSTALL			
TANK ID	DATE	CAPACITY	PRODUCT	STATUS
440400389	01/01/1984	12000	Unleaded	Closed - Tank Removed 10/01/1988
440400390	01/01/1967	8000	Unleaded	Closed - Tank Removed 10/01/1988
440400391	01/01/1967	6000	Leaded	Closed - Tank Removed 10/01/1988
440400392	01/01/1984	550	Waste Oil	In Use Or New
440400393	10/10/1988	12000	Unleaded	In Use Or New
440400394	10/10/1988	12000	Unleaded	In Use Or New
440400395	10/10/1988	12000	Unleaded	In Use Or New
440400384	01/01/1983	6000	Diesel	In Use Or New
55010019978	Northern Musicast DISTANCE FROM SITE: 0.23 Miles DIRECTION FROM SITE: Southeast	2911 W Spencer St Appleton, WI 54914-4312 COUNTY: Outagamie	13	
	OWNER: Donald Raddatz/william Zophy TYPE OF USER: Other	OWNER ADDRESS: Po Box 1882 Appleton, WI 54913		
	INSTALL			
TANK ID	DATE	CAPACITY	PRODUCT	STATUS
440400474	06/01/1986	1000	Unleaded	Closed - Tank Removed 05/17/1994

ERIIS ENVIRONMENTAL DATA REPORT
WISCONSIN UNDERGROUND STORAGE TANK REPORT
RST - PLOTTABLE SITES - PAGE 3

ERIIS Report #262028A

Jul 30, 1998

ERIIS ID	FACILITY	ADDRESS	MAP ID	
55010020078	Quickfuel DISTANCE FROM SITE: 0.23 Miles DIRECTION FROM SITE: Northwest	330 N Bluemound Dr Appleton, WI 54914-5744 COUNTY: Outagamie	14	
	OWNER: Quickfuel Inc TYPE OF USER: Industrial	OWNER ADDRESS: Po Box 13009 Wauwatosa, WI 53213		
	INSTALL			
TANK ID	DATE	CAPACITY	PRODUCT	STATUS
440400332	05/01/1989	8000	Unleaded	In Use Or New
440400333	05/01/1989	8000	Unleaded	In Use Or New
440400329	09/09/1988	2000	Waste Oil	In Use Or New
55010020039	Goodyear Tire Center 5778 DISTANCE FROM SITE: 0.26 Miles DIRECTION FROM SITE: Northeast	2930 W College Ave Appleton, WI 54914-2911 COUNTY: Outagamie	15	
	OWNER: Goodyear Tire & Rubber Co TYPE OF USER: Mercantile	OWNER ADDRESS: 1144 E Market St Akron, OH 44316		
	INSTALL			
TANK ID	DATE	CAPACITY	PRODUCT	STATUS
440400443	01/01/1976	250	Waste Oil	Closed - Tank Removed 10/24/1990
55010020043	Allied Fireplaces Inc DISTANCE FROM SITE: 0.26 Miles DIRECTION FROM SITE: Northwest	310 S Kools St Appleton, WI 54914-3933 COUNTY: Outagamie	16	
	OWNER: R C Vandeweghe TYPE OF USER: Industrial	OWNER ADDRESS: 2524 S Harmon St Appleton, WI 54915		
	INSTALL			
TANK ID	DATE	CAPACITY	PRODUCT	STATUS
440400060	01/01/1975	500	Diesel	Closed - Tank Removed 04/10/1991
55010020022	Russ Darrow Chrysler Ply DISTANCE FROM SITE: 0.30 Miles DIRECTION FROM SITE: Northeast	2801 W College Ave Appleton, WI 54914-2914 COUNTY: Outagamie	17	
	OWNER: Chrysler Realty Corp TYPE OF USER: Other	OWNER ADDRESS: Po Box 77196 Detroit, MI 48277		
	INSTALL			
TANK ID	DATE	CAPACITY	PRODUCT	STATUS
440400323	04/21/1986	1000	Waste Oil	Closed - Tank Removed 04/21/1980
55010020038	Crown Auto Inc DISTANCE FROM SITE: 0.34 Miles DIRECTION FROM SITE: Northeast	2700 W College Ave Appleton, WI 54914-2915 COUNTY: Outagamie	19	
	OWNER: Gary M Kasper TYPE OF USER: Other	OWNER ADDRESS: 7550 Corporate Way Eden Prairie, MN 55344		
	INSTALL			
TANK ID	DATE	CAPACITY	PRODUCT	STATUS
440200707	01/01/1978	560	Other	Closed - Tank Removed 12/17/1991
440201029	01/01/1999	99	Sand/gravel/slurry	Closed - Filled With Inert Material
440201030	01/01/1999	99	Sand/gravel/slurry	Closed - Filled With Inert Material
440201031	01/01/1999	500	Waste Oil	Closed - Tank Removed 06/30/1987
440201032	07/30/1987	1000	Waste Oil	Closed - Tank Removed
440201059	01/01/1967	8000	Empty	Closed - Tank Removed 10/19/1987
440201061	01/01/1967	10000	Empty	Closed - Tank Removed 10/19/1987
440201062	01/01/1967	10000	Empty	Closed - Tank Removed 10/19/1987
440400215	01/01/1966	10000	Leaded	Abandoned No Product Or With Water
440400216	01/01/1970	10000	Diesel	Abandoned No Product Or With Water

ERIS ENVIRONMENTAL DATA REPORT
 WISCONSIN UNDERGROUND STORAGE TANK REPORT
 RST - PLOTTABLE SITES - PAGE 4

ERIS Report #262028A

Jul 30, 1998

ERIS ID	FACILITY	ADDRESS	MAP ID
55010019945	James R Zabinske Inc DISTANCE FROM SITE: 0.37 Miles DIRECTION FROM SITE: Southeast	610 S Bluemound Dr Grand Chute, WI 54914-4160 COUNTY: Outagamie	21
	OWNER: Jim Zabinske TYPE OF USER: Other	OWNER ADDRESS: 610 S Bluemound Dr Appleton, WI 54914	
	INSTALL		
TANK ID	DATE	CAPACITY	PRODUCT
440400231	01/01/1976	550	Unleaded
			STATUS
			Closed - Tank Removed 01/01/1989
55010020026	Behm Motors DISTANCE FROM SITE: 0.37 Miles DIRECTION FROM SITE: Northwest	3939 W College Ave Appleton, WI 54914-3909 COUNTY: Outagamie	22
	OWNER: Les Behm TYPE OF USER: Mercantile	OWNER ADDRESS: 3939 W College Ave Appleton, WI 54914	
	INSTALL		
TANK ID	DATE	CAPACITY	PRODUCT
440400493	01/01/1999	1000	Waste Oil
440400495	01/01/1975	10000	Unleaded
440400496	01/01/1975	10000	Diesel
440400275	01/01/1971	550	Waste Oil
			STATUS
			Closed - Tank Removed 09/12/1995
			Closed - Tank Removed 01/01/1980
			Closed - Tank Removed 01/01/1980
			Closed - Tank Removed 09/12/1995
55010020037	Champion Auto Store #397 DISTANCE FROM SITE: 0.38 Miles DIRECTION FROM SITE: Northeast	2600 W College Ave Appleton, WI 54914-4201 COUNTY: Outagamie	23
	OWNER: Champion Auto Stores Inc TYPE OF USER: Other	OWNER ADDRESS: 5520 N Hwy 169 New Hope, MN 55428	
	INSTALL		
TANK ID	DATE	CAPACITY	PRODUCT
440201028	07/01/1987	560	Waste Oil
			STATUS
			Closed - Tank Removed 12/12/1991
55010020021	Firestone Store #29jc/ 010154 DISTANCE FROM SITE: 0.40 Miles DIRECTION FROM SITE: Northeast	2525 W College Ave Appleton, WI 54914-4204 COUNTY: Outagamie	25
	OWNER: Bridgestone Firestone Inc TYPE OF USER: Other	OWNER ADDRESS: 2550 W Golf Rd Rolling Meadows, IL 44317	
	INSTALL		
TANK ID	DATE	CAPACITY	PRODUCT
440400220	03/01/1971	330	Waste Oil
			STATUS
			Closed - Tank Removed 08/12/1993
55010020020	Cloud Buick Co Inc DISTANCE FROM SITE: 0.43 Miles DIRECTION FROM SITE: Northeast	2445 W College Ave Grand Chute, WI 54914-4603 COUNTY: Outagamie	27
	OWNER: Dan Cloud Or Steve Cloud TYPE OF USER: Other	OWNER ADDRESS: 2445 W College Ave Grand Chute, WI 54914	
	INSTALL		
TANK ID	DATE	CAPACITY	PRODUCT
440400338	01/01/1978	2000	Waste Oil
440400339	01/01/1969	1000	Unleaded
440400340	01/01/1969	1000	Unleaded
			STATUS
			Closed - Tank Removed 04/27/1990
			Closed - Tank Removed 04/27/1989
			Closed - Tank Removed 04/27/1989
55010020096	Allied Firelite DISTANCE FROM SITE: 0.44 Miles DIRECTION FROM SITE: Northwest	310 N Westhill Blvd Grand Chute, WI 54914-2801 COUNTY: Outagamie	29
	OWNER: Allied Firelite TYPE OF USER: Mercantile	OWNER ADDRESS: 310 N Westhill Blvd Grand Chute, WI 54915	

ERIS ENVIRONMENTAL DATA REPORT
 WISCONSIN UNDERGROUND STORAGE TANK REPORT
 RST - PLOTTABLE SITES - PAGE 5

ERIS Report #262028A

Jul 30, 1998

ERIS ID	FACILITY				ADDRESS	MAP ID
<hr/>						
	INSTALL					
TANK ID	DATE	CAPACITY	PRODUCT	STATUS		
440400365	01/01/1972	500	Diesel	Closed - Tank Removed 04/10/1991		
<hr/>						
55010020036	K Mart Corp			2400 W College Ave		30
	DISTANCE FROM SITE: 0.45 Miles			Appleton, WI 54914-4602		
	DIRECTION FROM SITE: Northeast			COUNTY: Outagamie		
	OWNER: Harold Haferbecker			OWNER ADDRESS: 301 N Casaloma Dr		
	TYPE OF USER: Mercantile			Appleton, WI 54915		
<hr/>						
	INSTALL					
TANK ID	DATE	CAPACITY	PRODUCT	STATUS		
440200282	01/01/1978	200	Waste Oil	Closed - Tank Removed 09/01/1990		
440201195	01/01/1999	1000	Waste Oil	Closed - Tank Removed 10/08/1990		
<hr/>						
55010019970	Badger Periodical			2420 W 4th St		32
	DISTANCE FROM SITE: 0.47 Miles			Appleton, WI 54914-4621		
	DIRECTION FROM SITE: Southeast			COUNTY: Outagamie		
	OWNER: John Streur			OWNER ADDRESS: 2420 W 4th St		
	TYPE OF USER: Other			Appleton, WI 54914		
<hr/>						
	INSTALL					
TANK ID	DATE	CAPACITY	PRODUCT	STATUS		
440200482	01/01/1979	1000	Unleaded	Closed - Filled With Inert Material		
440200483	01/01/1976	300	Unleaded	Closed - Tank Removed 06/08/1992		
440201326	06/17/1992	10000	Unleaded	In Use Or New		
<hr/>						
55010019985	Gustman Oldsmobile			2400 W Spencer St		33
	DISTANCE FROM SITE: 0.47 Miles			Appleton, WI 54914-4631		
	DIRECTION FROM SITE: Southeast			COUNTY: Outagamie		
	OWNER: Gustmans Oldsmobile			OWNER ADDRESS: 2400 W Spencer St		
	TYPE OF USER: Other			Appleton, WI 54915		
<hr/>						
	INSTALL					
TANK ID	DATE	CAPACITY	PRODUCT	STATUS		
440400112	01/01/1984	500	Waste Oil	Closed - Tank Removed 02/03/1994		
<hr/>						
55010019987	Melers Rudolf Motors Inc			310 S Lynndale Dr		34
	DISTANCE FROM SITE: 0.49 Miles			Appleton, WI 54914-4207		
	DIRECTION FROM SITE: Southeast			COUNTY: Outagamie		
	OWNER: James A Rudolf			OWNER ADDRESS: 310 S Lynndale Dr		
	TYPE OF USER: Other			Appleton, WI 54914		
<hr/>						
	INSTALL					
TANK ID	DATE	CAPACITY	PRODUCT	STATUS		
440400111	01/01/1977	500	Waste Oil	Closed - Tank Removed 06/14/1990		
<hr/>						
55010020111	Woodman's			595 N Westhill Blvd		39
	DISTANCE FROM SITE: 0.56 Miles			Appleton, WI 54914-5780		
	DIRECTION FROM SITE: Northwest			COUNTY: Outagamie		
	OWNER: Woodman's			OWNER ADDRESS: 2919 N Lexington Dr		
	TYPE OF USER: Gas Station			Janesville, WI 53545		
<hr/>						
	INSTALL					
TANK ID	DATE	CAPACITY	PRODUCT	STATUS		
440400370	01/01/1991	12000	Unleaded	In Use Or New		
440400371	01/01/1991	12000	Unleaded	In Use Or New		
440400372	01/01/1991	12000	Unleaded	In Use Or New		

ERIS ENVIRONMENTAL DATA REPORT
WISCONSIN UNDERGROUND STORAGE TANK REPORT
RST - PLOTTABLE SITES - PAGE 6

ERIS Report #262028A

Jul 30, 1998

ERIS ID	FACILITY	ADDRESS	MAP ID	
55010020117	Grand Chute Fire Station 2 DISTANCE FROM SITE: 0.56 Miles DIRECTION FROM SITE: Northeast	2920 W Highview Dr Grand Chute, WI 54914-5701 COUNTY: Outagamie	40	
	OWNER: Town Of Grand Chute TYPE OF USER: Government	OWNER ADDRESS: 2920 W Highview Dr Appleton, WI 54911		
INSTALL				
TANK ID	DATE	CAPACITY	PRODUCT	STATUS
440400257	01/01/1976	300	Diesel	Closed - Tank Removed 01/01/1991
440400258	01/01/1976	500	Leaded	Closed - Tank Removed 01/01/1991
440400259	01/01/1976	1000	Unleaded	Closed - Tank Removed 01/01/1991
55010020121	B & P Mechanical Inc DISTANCE FROM SITE: 0.56 Miles DIRECTION FROM SITE: Northeast	3200 W Highview Dr Appleton, WI 54914-5707 COUNTY: Outagamie	41	
	OWNER: Wilfred W Hitpor TYPE OF USER: Agricultural	OWNER ADDRESS: 3200 W Highview Dr Appleton, WI 54915		
INSTALL				
TANK ID	DATE	CAPACITY	PRODUCT	STATUS
440400458	06/01/1968	500	Leaded	Closed - Tank Removed 12/19/1990
440400357	06/01/1968	500	Gaschol	Closed - Tank Removed 12/19/1990
55010020122	Thomas Hardy Plg Co DISTANCE FROM SITE: 0.56 Miles DIRECTION FROM SITE: Northwest	3310 W Highview Dr Grand Chute, WI 54914-5709 COUNTY: Outagamie	42	
	OWNER: Thomas Hardy Plg Co TYPE OF USER: Other	OWNER ADDRESS: 3310 W Highview Dr Grand Chute, WI 54915		
INSTALL				
TANK ID	DATE	CAPACITY	PRODUCT	STATUS
440400296	01/01/1970	500	Unleaded	Closed - Tank Removed 12/12/1988
55010020123	Coppens Construction Co DISTANCE FROM SITE: 0.56 Miles DIRECTION FROM SITE: Northwest	3330 W Highview Dr Appleton, WI 54914-5709 COUNTY: Outagamie	43	
	OWNER: Coppens Construction Co TYPE OF USER: Other	OWNER ADDRESS: 3330 W Highview Dr Appleton, WI 54913		
INSTALL				
TANK ID	DATE	CAPACITY	PRODUCT	STATUS
440400126	01/01/1979	5600	Diesel	Closed - Tank Removed 05/05/1986
55010019952	Winnebago Service Ctr DISTANCE FROM SITE: 0.57 Miles DIRECTION FROM SITE: Southeast	800 S Lynndale Dr Appleton, WI 54914-4517 COUNTY: Outagamie	45	
	OWNER: Wisconsin Electric Power Co TYPE OF USER: Utility	OWNER ADDRESS: Po Box 2046 A539 Milwaukee, WI 53201		
INSTALL				
TANK ID	DATE	CAPACITY	PRODUCT	STATUS
440200889	01/01/1968	5000	Other	Closed - Filled With Inert Material
440200890	01/01/1968	5000	Other	Closed - Filled With Inert Material
440200891	01/01/1968	500	Waste Oil	Closed - Tank Removed 09/13/1994
440200892	01/01/1968	10000	Unleaded	Closed - Tank Removed 10/01/1991
440200893	01/01/1968	10000	Leaded	Closed - Tank Removed 10/01/1991
440200894	01/01/1968	4000	Diesel	Closed - Tank Removed 10/17/1994
440201519	10/08/1991	5000	Diesel	In Use Or New
440201520	10/08/1991	15000	Unleaded	In Use Or New

ERIIS Report #262028A

Jul 30, 1998

ERIIS ID	FACILITY	ADDRESS	MAP ID	
55010020019	Graebel Movers DISTANCE FROM SITE: 0.57 Miles DIRECTION FROM SITE: Northeast	2301 W College Ave Appleton, WI 54914-4643 COUNTY: Outagamie	47	
	OWNER: David Graebel TYPE OF USER: Industrial	OWNER ADDRESS: C/o 2301 W College Appleton, WI 54914		
	INSTALL			
TANK ID	DATE	CAPACITY	PRODUCT	STATUS
440200777	01/01/1979	3000	Leaded	Closed - Tank Removed 03/01/1985
440200778	01/01/1979	3000	Leaded	Closed - Tank Removed 03/01/1985
440200779	01/01/1979	10000	Diesel	Closed - Tank Removed 03/01/1985
440200402	01/01/1979	2000	Leaded	Abandoned No Product Or With Water
440200403	01/01/1979	10000	Diesel	Abandoned No Product Or With Water
55010020127	Valley Electric Service Inc DISTANCE FROM SITE: 0.57 Miles DIRECTION FROM SITE: Northwest	3411 W Highview Dr Grand Chute, WI 54914-5712 COUNTY: Outagamie	48	
	OWNER: Richard Evansen TYPE OF USER: Other	OWNER ADDRESS: 1075 Gay Dr Neenah, WI 54956		
	INSTALL			
TANK ID	DATE	CAPACITY	PRODUCT	STATUS
440400056	01/01/1966	400	Unleaded	Closed - Tank Removed 03/01/1987
55010020130	Valley Adhesives DISTANCE FROM SITE: 0.59 Miles DIRECTION FROM SITE: Northwest	3430 W Highview Dr Grand Chute, WI 54914-5711 COUNTY: Outagamie	49	
	OWNER: Jerome Gresl TYPE OF USER: Industrial	OWNER ADDRESS: 1650 E Edgewood Dr Grand Chute, WI 54915		
	INSTALL			
TANK ID	DATE	CAPACITY	PRODUCT	STATUS
440400221	01/01/1978	3000	Unknown	Closed - Tank Removed 10/07/1986
55010019935	Appelton Garage Tank B DISTANCE FROM SITE: 0.60 Miles DIRECTION FROM SITE: Southeast	2601 W 2nd St Appleton, WI 54914-4414 COUNTY: Outagamie	50	
	OWNER: Appelton Garage Tank B TYPE OF USER: Other	OWNER ADDRESS: 2601 W 2nd St Appleton, WI 54914		
	INSTALL			
TANK ID	DATE	CAPACITY	PRODUCT	STATUS
440200731	01/01/1966	2000	Unleaded	Closed - Tank Removed 05/15/1990
440200732	01/01/1966	250	Waste Oil	Closed - Tank Removed 12/01/1986
55010020018	Bergstrom Chevrolet Pontiac DISTANCE FROM SITE: 0.66 Miles DIRECTION FROM SITE: Northeast	2245 W College Ave Appleton, WI 54914-4606 COUNTY: Outagamie	53	
	OWNER: Bergstrom Partnership TYPE OF USER: Other	OWNER ADDRESS: One Neenah Center Neenah, WI 54956		
	INSTALL			
TANK ID	DATE	CAPACITY	PRODUCT	STATUS
440200228	09/01/1983	1000	Waste Oil	In Use Or New
55010020070	Citgo Quick Mart DISTANCE FROM SITE: 0.66 Miles DIRECTION FROM SITE: Northwest	120 Fox River Dr Appleton, WI 54915-9108 COUNTY: Outagamie	54	
	OWNER: Garrow Oil Mkt Inc TYPE OF USER: Gas Station	OWNER ADDRESS: 504 Edgewood Dr Appleton, WI 54915		

ERIS ENVIRONMENTAL DATA REPORT
 WISCONSIN UNDERGROUND STORAGE TANK REPORT
 RST - PLOTTABLE SITES - PAGE 8

ERIS Report #262028A

Jul 30, 1998

ERIS ID	FACILITY	ADDRESS	MAP ID
---------	----------	---------	--------

TANK ID	INSTALL DATE	CAPACITY	PRODUCT	STATUS
440400497	09/25/1995	8000	Diesel	In Use Or New
440400498	09/25/1995	8000	Unleaded	In Use Or New
440400499	09/25/1995	12000	Unleaded	In Use Or New

55010019984	Fore Way Express Inc DISTANCE FROM SITE: 0.67 Miles DIRECTION FROM SITE: Southeast	2240 W Spencer St Grand Chute, WI 54914-4635 COUNTY: Outagamie	56
-------------	--	--	----

OWNER: Fore Way Express Inc TYPE OF USER: Other	OWNER ADDRESS: 204 S Bellis St Wausau, WI 54401
--	--

TANK ID	INSTALL DATE	CAPACITY	PRODUCT	STATUS
440400144	01/01/1978	1000	Waste Oil	Closed - Tank Removed 10/05/1990
440400145	01/01/1978	1500	Chemical	Closed - Tank Removed 10/05/1990
440400146	01/01/1978	1500	Other	Closed - Tank Removed 10/05/1990
440400147	06/24/1971	8000	Unleaded	Closed - Tank Removed 10/05/1990
440400148	07/05/1972	10000	Diesel	Closed - Tank Removed 10/05/1990

55010020153	Killoren Co DISTANCE FROM SITE: 0.67 Miles DIRECTION FROM SITE: Northwest	925 N Bluemound Dr Grand Chute, WI 54914-5786 COUNTY: Outagamie	58
-------------	---	---	----

OWNER: Donald J Killoren-j S Spalding TYPE OF USER: Other	OWNER ADDRESS: Po Box 237 Appleton, WI 54914
--	---

TANK ID	INSTALL DATE	CAPACITY	PRODUCT	STATUS
440400197	01/01/1970	1000	Leaded	Closed - Tank Removed 12/21/1988
440400198	01/01/1970	1000	Unleaded	Closed - Tank Removed 12/21/1988
440400199	01/01/1975	10000	Diesel	Closed - Tank Removed 12/21/1988

55010019921	Baers Beverage Inc DISTANCE FROM SITE: 0.68 Miles DIRECTION FROM SITE: Southeast	911 S Lynndale Dr Appleton, WI 54914-4516 COUNTY: Outagamie	59
-------------	--	---	----

OWNER: Baers Beverage Inc TYPE OF USER: Mercantile	OWNER ADDRESS: 754 Airport Rd Menasha, WI 54952
---	--

TANK ID	INSTALL DATE	CAPACITY	PRODUCT	STATUS
440200418	01/01/1966	1000	Leaded	Closed - Tank Removed 11/30/1988
440200419	01/01/1966	1000	Unleaded	Closed - Tank Removed 11/30/1988

55010020132	Suburban Electric Of Appleton DISTANCE FROM SITE: 0.68 Miles DIRECTION FROM SITE: Northeast	709 N Hickory Farm Ln Appleton, WI 54914-3032 COUNTY: Outagamie	61
-------------	---	---	----

OWNER: James F Smith TYPE OF USER: Other	OWNER ADDRESS: Rt 3 Thornapple Rd Appleton, WI 54915
---	---

TANK ID	INSTALL DATE	CAPACITY	PRODUCT	STATUS
440400224	01/01/1978	2000	Unleaded	Closed - Tank Removed 01/01/1987
440400225	01/01/1976	500	Diesel	Closed - Tank Removed 06/06/1986

55010019911	N & M Transfer DISTANCE FROM SITE: 0.71 Miles DIRECTION FROM SITE: Southeast	2530 W Everett St Appleton, WI 54914-4521 COUNTY: Outagamie	63
-------------	--	---	----

OWNER: Kampo Ware Housing TYPE OF USER: Industrial	OWNER ADDRESS: Po Box 652 Neenah, WI 54956
---	---

TANK ID	INSTALL DATE	CAPACITY	PRODUCT	STATUS
440200863	03/01/1983	10000	Unleaded	Closed - Tank Removed 11/01/1988

ERIS ENVIRONMENTAL DATA REPORT
 WISCONSIN UNDERGROUND STORAGE TANK REPORT
 RST - PLOTTABLE SITES - PAGE 9

ERIS Report #262028A

Jul 30, 1998

ERIS ID	FACILITY	ADDRESS	MAP ID	
55010019912	Van Eperen Painting Inc DISTANCE FROM SITE: 0.73 Miles DIRECTION FROM SITE: Southeast	1001 S Lynndale Dr # 1025 Appleton, WI 54914-4514 COUNTY: Outagamie	64	
	OWNER: Bernie Vanepesen/avanti Enterp TYPE OF USER: Industrial	OWNER ADDRESS: 1001 S Lynndale Appleton, WI 54914		
INSTALL				
TANK ID	DATE	CAPACITY	PRODUCT	STATUS
440200311	01/01/1981	2000	Unleaded	Closed - Tank Removed 12/05/1989
440200312	01/01/1971	1000	Leaded	Closed - Tank Removed 12/05/1989
440200313	01/01/1978	500	Diesel	Closed - Tank Removed 12/05/1989
440200598	01/01/1982	1000	Leaded	Closed - Tank Removed 12/05/1989
440200599	01/01/1974	500	Diesel	Closed - Tank Removed 12/05/1989
440200600	01/01/1999	2000	Unleaded	Closed - Tank Removed 12/05/1989
55010020161	Valley School Supply Inc DISTANCE FROM SITE: 0.74 Miles DIRECTION FROM SITE: Northwest	1000 N Bluemound Dr Grand Chute, WI 54914-5758 COUNTY: Outagamie	65	
	OWNER: Valley School Supply Inc TYPE OF USER: Other	OWNER ADDRESS: 1000 N Bluemound Dr Grand Chute, WI 54914		
INSTALL				
TANK ID	DATE	CAPACITY	PRODUCT	STATUS
440400074	01/01/1980	2500	Unleaded	Closed - Tank Removed 12/21/1988
55010020149	Valley Planing Mill Inc DISTANCE FROM SITE: 0.75 Miles DIRECTION FROM SITE: Northeast	1210 N Hickory Farm Ln Appleton, WI 54914-3001 COUNTY: Outagamie	66	
	OWNER: Ed Schroeder TYPE OF USER: Industrial	OWNER ADDRESS: 1210 N Hickory Farm Ln Appleton, WI 54914		
INSTALL				
TANK ID	DATE	CAPACITY	PRODUCT	STATUS
440400173	01/01/1971	300	Leaded	Closed - Tank Removed 10/07/1991
440400429	01/01/1999	550	Leaded	Closed - Tank Removed 01/01/1999
55010019902	Nationwide Travelers DISTANCE FROM SITE: 0.76 Miles DIRECTION FROM SITE: Southeast	1103 S Lynndale Dr Appleton, WI 54914-4512 COUNTY: Outagamie	67	
	OWNER: Patrick A & James A Marks TYPE OF USER: Other	OWNER ADDRESS: 1103 S Lynndale Dr Appleton, WI 54914		
INSTALL				
TANK ID	DATE	CAPACITY	PRODUCT	STATUS
440201472	01/01/1978	6000	Diesel	Closed - Tank Removed
440201563	06/04/1996	10000	Diesel	In Use Or New
440500064	01/01/1978	6000	Diesel	In Use Or New
55010020080	Contractors Supply & Equip DISTANCE FROM SITE: 0.79 Miles DIRECTION FROM SITE: Northeast	401 N Perkins St Grand Chute, WI 54914-3138 COUNTY: Outagamie	70	
	OWNER: Ron Phillips TYPE OF USER: Mercantile	OWNER ADDRESS: 1377 Kimberly Dr Neenah, WI 54956		
INSTALL				
TANK ID	DATE	CAPACITY	PRODUCT	STATUS
440400502	01/01/1999	550	Leaded	Closed - Tank Removed 01/24/1996

ERIIS ENVIRONMENTAL DATA REPORT
 WISCONSIN UNDERGROUND STORAGE TANK REPORT
 RST - PLOTTABLE SITES - PAGE 10

ERIIS Report #262028A

Jul 30, 1998

ERIIS ID	FACILITY	ADDRESS	MAP ID	
55010020082	Brennan Fraser Roofing & Sidng DISTANCE FROM SITE: 0.79 Miles DIRECTION FROM SITE: Northeast	415 N Perkins St Appleton, WI 54914-3138 COUNTY: Outagamie	71	
	OWNER: William J Brennan Jr TYPE OF USER: Other	OWNER ADDRESS: 415 N Perkins St Appleton, WI 54914		
	INSTALL			
TANK ID	DATE	CAPACITY	PRODUCT	STATUS
440400301	01/01/1978	550	Unleaded	Closed - Tank Removed 07/28/1994
55010020089	Konz Wood Products DISTANCE FROM SITE: 0.79 Miles DIRECTION FROM SITE: Northeast	616 N Perkins St Appleton, WI 54914-3133 COUNTY: Outagamie	72	
	OWNER: Lawrence A Konz TYPE OF USER: Industrial	OWNER ADDRESS: 616 N Perkins St Appleton, WI 54911		
	INSTALL			
TANK ID	DATE	CAPACITY	PRODUCT	STATUS
440400115	01/01/1971	500	Unleaded	Closed - Tank Removed 09/22/1993
55010020090	Presto Products, Incorporated DISTANCE FROM SITE: 0.79 Miles DIRECTION FROM SITE: Northeast	670 N Perkins St Appleton, WI 54914-3133 COUNTY: Outagamie	73	
	OWNER: Wayne Lannoye TYPE OF USER: Industrial	OWNER ADDRESS: 670 North Perkins Appleton, WI 54914		
	INSTALL			
TANK ID	DATE	CAPACITY	PRODUCT	STATUS
440400001	01/06/1972	2000	Unleaded	Closed - Tank Removed 12/15/1988
440400002	01/02/1980	8000	Chemical	Closed - Tank Removed
55010020035	W S Patterson DISTANCE FROM SITE: 0.80 Miles DIRECTION FROM SITE: Northeast	2100 W College Ave Appleton, WI 54914-4607 COUNTY: Outagamie	74	
	OWNER: W S Patterson TYPE OF USER: Mercantile	OWNER ADDRESS: 2100 W College Appleton, WI 54914		
	INSTALL			
TANK ID	DATE	CAPACITY	PRODUCT	STATUS
440200273	01/01/1973	1000	Unleaded	Closed - Tank Removed 10/23/1989
440200274	01/01/1982	10000	Diesel	Closed - Tank Removed 10/23/1989
440200740	01/01/1970	10000	Diesel	Closed - Tank Removed 10/23/1989
440200741	01/01/1970	1000	Unleaded	Closed - Tank Removed 10/23/1989
55010019891	Mills Supply DISTANCE FROM SITE: 0.81 Miles DIRECTION FROM SITE: Southeast	1300 S Lynndale Dr Appleton, WI 54914-4507 COUNTY: Outagamie	75	
	OWNER: Fleet Wholesale Supply Co Inc TYPE OF USER: other	OWNER ADDRESS: 1300 S Lynnedale Po Box 1199 Appleton, WI 54912		
	INSTALL			
TANK ID	DATE	CAPACITY	PRODUCT	STATUS
440200292	01/01/1975	4000	Unleaded	In Use Or New
440200737	08/01/1986	1000	Diesel	In Use Or New 05/10/1993
440201143	11/15/1975	12000	Diesel	In Use Or New
440201144	11/15/1975	1000	Other	Closed - Tank Removed

ERIIS Report #262028A

Jul 30, 1998

ERIIS ID	FACILITY	ADDRESS	MAP ID	
55010019910	S & M Investment DISTANCE FROM SITE: 0.81 Miles DIRECTION FROM SITE: Southwest	1075 S Van Dyke Rd Appleton, WI 54915-8844 COUNTY: Outagamie	76	
	OWNER: S & M Investment TYPE OF USER: Mercantile	OWNER ADDRESS: 3003 W College Ave Appleton, WI 54915		
	INSTALL			
TANK ID	DATE	CAPACITY	PRODUCT	STATUS
440400164	01/01/1982	1000	Unleaded	Closed - Tank Removed 01/01/1987
440400008	01/01/1999	1000	Leaded	Closed - Tank Removed 12/01/1988
55010019983	Borsche Roofing Co Inc DISTANCE FROM SITE: 0.82 Miles DIRECTION FROM SITE: Southeast	2140 W Spencer St Grand Chute, WI 54914-4637 COUNTY: Outagamie	80	
	OWNER: Gerald N Borsche TYPE OF USER: Other	OWNER ADDRESS: 2140 W Spencer St Grand Chute, WI 54914		
	INSTALL			
TANK ID	DATE	CAPACITY	PRODUCT	STATUS
440400113	01/01/1983	1000	Unleaded	Closed - Tank Removed 10/10/1990
55010020102	Freimuth Masonry Inc DISTANCE FROM SITE: 0.83 Miles DIRECTION FROM SITE: Northeast	951 N Perkins St Appleton, WI 54914-3155 COUNTY: Outagamie	82	
	OWNER: Jim Freimuth TYPE OF USER: Industrial	OWNER ADDRESS: 951 N Perkins Appleton, WI 54911		
	INSTALL			
TANK ID	DATE	CAPACITY	PRODUCT	STATUS
440400472	01/01/1999	1000	Unleaded	Closed - Tank Removed 01/01/1999
440400473	01/01/1999	500	Diesel	Closed - Tank Removed 06/02/1994
55010019909	Dorns Delivery & Transfer Inc DISTANCE FROM SITE: 0.84 Miles DIRECTION FROM SITE: Southeast	2316 W Everett St Appleton, WI 54914-4748 COUNTY: Outagamie	83	
	OWNER: Larry Dorn TYPE OF USER: Industrial	OWNER ADDRESS: 2316 W Everett St Po Bx 1471 Appleton, WI 54913		
	INSTALL			
TANK ID	DATE	CAPACITY	PRODUCT	STATUS
440200489	01/01/1976	6000	Diesel	In Use Or New
440200490	01/01/1976	6000	Diesel	In Use Or New
55010019908	Hobart Food Equipment Co DISTANCE FROM SITE: 0.85 Miles DIRECTION FROM SITE: Southeast	2300 W Everett St Appleton, WI 54914-4748 COUNTY: Outagamie	84	
	OWNER: Irving C Busse TYPE OF USER: Mercantile	OWNER ADDRESS: Cr 1 Po Box 91 Athelstone, WI 54104		
	INSTALL			
TANK ID	DATE	CAPACITY	PRODUCT	STATUS
440200347	01/01/1979	3000	Unleaded	Closed - Tank Removed 10/14/1992
55010020221	Outagamie Services DISTANCE FROM SITE: 0.85 Miles DIRECTION FROM SITE: Northeast	3011 W Wisconsin Ave Appleton, WI 54914-1708 COUNTY: Outagamie	85	
	OWNER: Outagamie Services TYPE OF USER: Gas Station	OWNER ADDRESS: 3011 W Wisconsin Ave Appleton, WI 54914		
	INSTALL			
TANK ID	DATE	CAPACITY	PRODUCT	STATUS
440400444	01/01/1999	3000	Chemical	Closed - Tank Removed 08/26/1996

ERIIS ENVIRONMENTAL DATA REPORT
WISCONSIN UNDERGROUND STORAGE TANK REPORT
RST - PLOTTABLE SITES - PAGE 12

ERIIS Report #262028A

Jul 30, 1998

ERIIS ID	FACILITY	ADDRESS	MAP ID	
55010020219	Penske Truck Leasing Co Lp DISTANCE FROM SITE: 0.86 Miles DIRECTION FROM SITE: Northeast	3111 W Wisconsin Ave Appleton, WI 54914-1706 COUNTY: Outagamie	87	
	OWNER: Penske Truck Leasing Co Lp TYPE OF USER: Bulk Storage	OWNER ADDRESS: Rt 10 Green Hills Po Box 563 Reading, PA 19603		
	INSTALL			
TANK ID	DATE	CAPACITY	PRODUCT	STATUS
440400279	01/01/1976	8000	Unleaded	Closed - Tank Removed 08/23/1996
440400280	01/01/1968	10000	Leaded	Closed - Tank Removed 08/22/1996
440400281	01/01/1968	10000	Diesel	Closed - Tank Removed 08/23/1996
440400282	01/01/1968	17000	Unleaded	Closed - Tank Removed 08/22/1996
440400283	01/01/1968	10000	Kerosene	Closed - Tank Removed 08/22/1996
55010020220	Valley Truck Leasing Inc DISTANCE FROM SITE: 0.86 Miles DIRECTION FROM SITE: Northeast	3103 W Wisconsin Ave Appleton, WI 54914-1706 COUNTY: Outagamie	88	
	OWNER: Vern Griesbach TYPE OF USER: Other	OWNER ADDRESS: 3103 W Wisconsin Ave Appleton, WI 54914		
	INSTALL			
TANK ID	DATE	CAPACITY	PRODUCT	STATUS
440400450	01/01/1968	12000	Diesel	Closed - Tank Removed 12/01/1989
440400451	01/01/1968	20000	Diesel	Closed - Tank Removed 12/01/1989
440400452	01/01/1968	20000	Diesel	Closed - Tank Removed 12/01/1989
440400453	01/01/1968	6000	Diesel	Closed - Tank Removed 12/01/1989
440400454	01/01/1968	6000	Diesel	Closed - Tank Removed 12/01/1989
440400455	01/01/1968	8000	Diesel	Closed - Tank Removed 12/01/1989
440400456	01/01/1968	550	Waste Oil	Closed - Tank Removed 12/01/1989
440400457	01/01/1968	20000	Diesel	Closed - Tank Removed 04/05/1993
55010020218	Mills Fleet Farm Of Appleton DISTANCE FROM SITE: 0.87 Miles DIRECTION FROM SITE: Northeast	3215 W Wisconsin Ave Appleton, WI 54914-1704 COUNTY: Outagamie	89	
	OWNER: Fleet Wholesale Supply Co TYPE OF USER: Gas Station	OWNER ADDRESS: 1300s Lynndale Po Box 1199 Appleton, WI 54912		
	INSTALL			
TANK ID	DATE	CAPACITY	PRODUCT	STATUS
440400109	01/01/1983	20000	Diesel	Closed - Tank Removed 12/21/1994
440400408	01/01/1999	2500	Waste Oil	Closed - Tank Removed 04/28/1993
440400236	11/01/1972	500	Waste Oil	Closed - Tank Removed 04/28/1993
440400237	05/01/1978	1000	Waste Oil	Closed - Tank Removed 04/29/1993
440400479	10/12/1994	20000	Diesel	In Use Or New
55010019869	Butte Des Morts Golf Course DISTANCE FROM SITE: 0.88 Miles DIRECTION FROM SITE: Southwest	1411 S Bluemound Dr Grand Chute, WI 54914-4145 COUNTY: Outagamie	90	
	OWNER: Butte Des Morts Golf Course TYPE OF USER: Industrial	OWNER ADDRESS: 1411 S Bluemound Dr Grand Chute, WI 54914		
	INSTALL			
TANK ID	DATE	CAPACITY	PRODUCT	STATUS
440400322	01/01/1960	560	Unleaded	Closed - Tank Removed 10/14/1991

ERIIS Report #262028A

Jul 30, 1998

ERIIS ID	FACILITY	ADDRESS	MAP ID	
55010020208	Randalls Restaurant DISTANCE FROM SITE: 0.88 Miles DIRECTION FROM SITE: Northwest	3815 W Wisconsin Ave Appleton, WI 54914-5739 COUNTY: Outagamie	91	
	OWNER: Randalls Restaurant TYPE OF USER: Gas Station	OWNER ADDRESS: 3815 W Wisconsin Ave Appleton, WI 54914		
	INSTALL			
TANK ID	DATE	CAPACITY	PRODUCT	STATUS
440400462	01/01/1965	550	Leaded	Closed - Tank Removed 12/06/1989
440400463	01/01/1965	1000	Diesel	Closed - Tank Removed 12/05/1989
440400464	01/01/1965	7000	Leaded	Closed - Tank Removed 01/02/1990
55010020244	Towne Inc DISTANCE FROM SITE: 0.88 Miles DIRECTION FROM SITE: Northeast	3106 W Wisconsin Ave Appleton, WI 54914-1705 COUNTY: Outagamie	92	
	OWNER: Richard G Hayes TYPE OF USER: Other	OWNER ADDRESS: 3106 W Wisconsin Ave Appleton, WI 54911		
	INSTALL			
TANK ID	DATE	CAPACITY	PRODUCT	STATUS
440400448	01/01/1978	500	Unleaded	In Use Or New
440400480	01/01/1999	250	Unleaded	Closed - Tank Removed 11/03/1988
440400481	01/01/1999	250	Unleaded	Closed - Tank Removed 11/03/1988
55010020245	Inx International Inc Co DISTANCE FROM SITE: 0.88 Miles DIRECTION FROM SITE: Northeast	3100 W Wisconsin Ave Appleton, WI 54914-1705 COUNTY: Outagamie	93	
	OWNER: Edward Fischer TYPE OF USER: Industrial	OWNER ADDRESS: 3100 W Wisconsin Ave Appleton, WI 54914		
	INSTALL			
TANK ID	DATE	CAPACITY	PRODUCT	STATUS
440400267	01/01/1979	3000	Other	Closed - Tank Removed 04/20/1987
440400272	01/01/1979	6000	Chemical	In Use Or New
440400273	01/01/1979	3000	Other	Closed - Tank Removed 04/20/1987
440400266	01/01/1967	2000	Other	Closed - Tank Removed 05/28/1988
440400268	01/01/1967	1000	Other	Closed - Tank Removed 05/27/1988
440400269	01/01/1967	2000	Chemical	Closed - Tank Removed 05/26/1988
440400270	01/01/1966	5000	Other	Closed - Tank Removed 05/27/1988
440400271	01/01/1967	6000	Chemical	Closed - Tank Removed 05/26/1988
440400274	01/01/1966	1500	Unknown	Closed - Tank Removed 05/26/1988
55010020243	Popp Cement Tile Products Inc DISTANCE FROM SITE: 0.89 Miles DIRECTION FROM SITE: Northeast	3200 W Wisconsin Ave Grand Chute, WI 54914-1703 COUNTY: Outagamie	94	
	OWNER: Popp Cement Tile Products Inc TYPE OF USER: other	OWNER ADDRESS: 300 N Lilas Dr Appleton, WI 54915		
	INSTALL			
TANK ID	DATE	CAPACITY	PRODUCT	STATUS
440400263	01/01/1999	500	Diesel	Abandoned No Product Or With Water
440400264	01/01/1999	500	Diesel	Abandoned No Product Or With Water
440400265	01/01/1999	500	Diesel	Abandoned No Product Or With Water
55010020240	Fox Brady Div Of Piper Ind Inc DISTANCE FROM SITE: 0.90 Miles DIRECTION FROM SITE: Northwest	3800 W Wisconsin Ave Appleton, WI 54914-6512 COUNTY: Outagamie	95	
	OWNER: Fox Brady Div Of Piper Ind Inc TYPE OF USER: Industrial	OWNER ADDRESS: 3800 W Wisconsin Ave Appleton, WI 54911		
	INSTALL			
TANK ID	DATE	CAPACITY	PRODUCT	STATUS
440400067	01/01/1960	550	Leaded	Closed - Tank Removed 12/14/1989

ERIIS ENVIRONMENTAL DATA REPORT
WISCONSIN UNDERGROUND STORAGE TANK REPORT
RST - PLOTTABLE SITES - PAGE 14

ERIIS Report #262028A

Jul 30, 1998

ERIIS ID	FACILITY	ADDRESS	MAP ID	
55010020210	Outagamie Coop Service DISTANCE FROM SITE: 0.91 Miles DIRECTION FROM SITE: Northeast	2775 W Wisconsin Ave Appleton, WI 54914-1713 COUNTY: Outagamie	96	
	OWNER: Outagamie Coop Service TYPE OF USER: Gas Station	OWNER ADDRESS: 2775 W Wisconsin Ave Appleton, WI 54914		
INSTALL				
TANK ID	DATE	CAPACITY	PRODUCT	STATUS
440400508	05/14/1996	8000	Unleaded	In Use Or New
440400509	05/14/1996	8000	Unleaded	In Use Or New
440400510	05/14/1996	12000	Unleaded	In Use Or New
440400511	05/14/1996	12000	Diesel	In Use Or New
55010020242	Kolosso Toyota DISTANCE FROM SITE: 0.91 Miles DIRECTION FROM SITE: Northeast	3000 W Wisconsin Ave Appleton, WI 54914-1707 COUNTY: Outagamie	97	
	OWNER: Robert Kolosso TYPE OF USER: Other	OWNER ADDRESS: 3000 W Wisconsin Appleton, WI 54914		
INSTALL				
TANK ID	DATE	CAPACITY	PRODUCT	STATUS
440400223	01/01/1984	500	Waste Oil	Closed - Tank Removed 05/19/1994
55010020033	Stock Lumber DISTANCE FROM SITE: 0.92 Miles DIRECTION FROM SITE: Northeast	1924 W College Ave Appleton, WI 54914-4611 COUNTY: Outagamie	99	
	OWNER: K C Stock TYPE OF USER: Mercantile	OWNER ADDRESS: 4375 Indian Trail Green Bay, WI 54307		
INSTALL				
TANK ID	DATE	CAPACITY	PRODUCT	STATUS
440200260	01/01/1984	1000	Unleaded	Closed - Tank Removed 11/19/1992
440200261	01/01/1984	1000	Leaded	Closed - Tank Removed 11/19/1992
440200262	01/01/1984	1000	Diesel	Closed - Tank Removed 11/19/1992
440200587	11/29/1984	1000	Diesel	Closed - Tank Removed 11/19/1992
440200588	11/29/1986	1000	Unleaded	Closed - Tank Removed 11/19/1992
440200589	01/01/1975	1000	Leaded	Closed - Tank Removed
55010020034	Car City DISTANCE FROM SITE: 0.92 Miles DIRECTION FROM SITE: Northeast	1930 W College Ave Appleton, WI 54914-4611 COUNTY: Outagamie	100	
	OWNER: Gary Bichel TYPE OF USER: Other	OWNER ADDRESS: 3020 W Spencer Grand Chute, WI 54915		
INSTALL				
TANK ID	DATE	CAPACITY	PRODUCT	STATUS
440201104	01/01/1964	500	Sand/gravel/slurry	Closed - Filled With Inert Material
55010020194	Fox River Mobil DISTANCE FROM SITE: 0.92 Miles DIRECTION FROM SITE: Northwest	3825 W Wisconsin Ave Appleton, WI 54914-5739 COUNTY: Outagamie	101	
	OWNER: Fox River Mobil TYPE OF USER: Gas Station	OWNER ADDRESS: 3825 W Wisconsin Ave Appleton, WI 54914		
INSTALL				
TANK ID	DATE	CAPACITY	PRODUCT	STATUS
440400284	01/01/1968	4000	Unleaded	In Use Or New
440400285	01/01/1968	4000	Diesel	In Use Or New
440400286	01/01/1968	6000	Unleaded	In Use Or New
440400287	01/01/1968	6000	Unleaded	In Use Or New

ERIS ENVIRONMENTAL DATA REPORT
 WISCONSIN UNDERGROUND STORAGE TANK REPORT
 RST - PLOTTABLE SITES - PAGE 15

ERIS Report #262028A

Jul 30, 1998

ERIS ID	FACILITY	ADDRESS	MAP ID	
55010020207	Mighty Mart DISTANCE FROM SITE: 0.93 Miles DIRECTION FROM SITE: Northeast	2485 W Wisconsin Ave Appleton, WI 54914-3110 COUNTY: Outagamie	102	
	OWNER: Van Zeeland Oil Co Inc TYPE OF USER: Gas Station	OWNER ADDRESS: 127 E Main St Little Chute, WI 54140		
INSTALL				
TANK ID	DATE	CAPACITY	PRODUCT	STATUS
440400050	09/01/1984	4000	Unleaded	In Use Or New
440400049	09/01/1984	4000	Diesel	In Use Or New
440400051	09/01/1984	10000	Unleaded	In Use Or New
440400052	09/01/1984	10000	Unleaded	In Use Or New
55010019879	Jenkel Oil DISTANCE FROM SITE: 0.94 Miles DIRECTION FROM SITE: Southwest	1613 S Van Dyke Rd Appleton, WI 54915-8269 COUNTY: Outagamie	103	
	OWNER: Edward J Bleg TYPE OF USER: Residential	OWNER ADDRESS: 1613 Van Dyke Rd Appleton, WI 54915		
INSTALL				
TANK ID	DATE	CAPACITY	PRODUCT	STATUS
440400186	01/01/1969	500	Sand/gravel/slurry	Closed - Filled With Inert Material
55010020206	Consolidated Unit #2056 DISTANCE FROM SITE: 0.94 Miles DIRECTION FROM SITE: Northeast	2501 W Wisconsin Ave Grand Chute, WI 54914-1717 COUNTY: Outagamie	105	
	OWNER: Emro Marketing Co TYPE OF USER: Gas Station	OWNER ADDRESS: Po Box 1568 Springfield, OH 45501		
INSTALL				
TANK ID	DATE	CAPACITY	PRODUCT	STATUS
440400069	01/01/1967	7500	Unleaded	Closed - Tank Removed 06/01/1989
440400070	01/01/1967	14000	Unleaded	Closed - Tank Removed 06/01/1989
55010019873	Harry H Long Moving DISTANCE FROM SITE: 0.95 Miles DIRECTION FROM SITE: Southeast	1631 S Lynndale Dr Appleton, WI 54914-4502 COUNTY: Outagamie	106	
	OWNER: John R Long TYPE OF USER: Other	OWNER ADDRESS: 507 W Prospect Ave Appleton, WI 54911		
INSTALL				
TANK ID	DATE	CAPACITY	PRODUCT	STATUS
440200296	01/01/1980	12000	Diesel	In Use Or New
55010020205	Ed Schroeder DISTANCE FROM SITE: 0.95 Miles DIRECTION FROM SITE: Northeast	2601 W Wisconsin Ave Appleton, WI 54914-1715 COUNTY: Outagamie	107	
	OWNER: Ed Schroeder TYPE OF USER: Gas Station	OWNER ADDRESS: 1900 S Lee St Appleton, WI 54915		
INSTALL				
TANK ID	DATE	CAPACITY	PRODUCT	STATUS
440400439	01/01/1999	550	Leaded	Closed - Tank Removed 10/07/1991
440400440	01/01/1999	550	Leaded	Closed - Tank Removed 10/07/1991
440400441	01/01/1999	550	Leaded	Closed - Tank Removed 10/07/1991
440400442	01/01/1999	550	Leaded	Closed - Tank Removed 10/07/1991
440400378	01/01/1970	1000	Leaded	Abandoned No Product Or With Water
440400379	01/01/1970	1000	Leaded	Abandoned No Product Or With Water

ERIIS ENVIRONMENTAL DATA REPORT
 WISCONSIN UNDERGROUND STORAGE TANK REPORT
 RST - PLOTTABLE SITES - PAGE 16

ERIIS Report #262028A

Jul 30, 1998

ERIIS ID	FACILITY	ADDRESS	MAP ID	
55010019897	Chesapeake Consumer Products DISTANCE FROM SITE: 0.96 Miles DIRECTION FROM SITE: Southeast	1200 S Perkins St Appleton, WI 54914-4722 COUNTY: Outagamie	108	
	OWNER: Chesapeake Consumer Products TYPE OF USER: Industrial	OWNER ADDRESS: 1200 S Perkins Appleton, WI 54911		
	INSTALL			
TANK ID	DATE	CAPACITY	PRODUCT	STATUS
440200231	01/01/1972	550	Other	Closed - Tank Removed 08/26/1992
55010020147	Presto Products Inc DISTANCE FROM SITE: 0.96 Miles DIRECTION FROM SITE: Northeast	1140 N Perkins St Appleton, WI 54914-3123 COUNTY: Outagamie	109	
	OWNER: Presto Products Inc TYPE OF USER: Other	OWNER ADDRESS: 1140 N Perkins St Appleton, WI 54914		
	INSTALL			
TANK ID	DATE	CAPACITY	PRODUCT	STATUS
440400337	01/01/1999	300	Unleaded	Closed - Tank Removed 12/11/1989
55010020239	Baur Truck & Equipment Inc DISTANCE FROM SITE: 0.96 Miles DIRECTION FROM SITE: Northeast	2520 W Wisconsin Ave Appleton, WI 54914-1716 COUNTY: Outagamie	110	
	OWNER: Baur Truck & Equipment Inc TYPE OF USER: Other	OWNER ADDRESS: 2520 W Wisconsin Ave Appleton, WI 54914		
	INSTALL			
TANK ID	DATE	CAPACITY	PRODUCT	STATUS
440400381	01/01/1999	500	Waste Oil	Closed - Tank Removed 10/28/1992
440400251	01/01/1961	12000	Diesel	Closed - Tank Removed 10/28/1992
55010020237	Interstate Valweld DISTANCE FROM SITE: 0.97 Miles DIRECTION FROM SITE: Northeast	2626 W Wisconsin Ave Grand Chute, WI 54914-1714 COUNTY: Outagamie	111	
	OWNER: Interstate Welding Sales Corp TYPE OF USER: Mercantile	OWNER ADDRESS: 1801 Marinette Ave Marinette, WI 54143		
	INSTALL			
TANK ID	DATE	CAPACITY	PRODUCT	STATUS
440400142	01/01/1967	1000	Leaded	Closed - Tank Removed 12/09/1987
55010020238	Suess Electronics DISTANCE FROM SITE: 0.97 Miles DIRECTION FROM SITE: Northeast	2610 W Wisconsin Ave Appleton, WI 54914-1714 COUNTY: Outagamie	112	
	OWNER: Rosemary Suess TYPE OF USER: Industrial	OWNER ADDRESS: 1628 W Packard Appleton, WI 54914		
	INSTALL			
TANK ID	DATE	CAPACITY	PRODUCT	STATUS
440201364	01/01/1968	300	Unleaded	Closed - Tank Removed 09/30/1993
55010019889	Valley Packaging Industries DISTANCE FROM SITE: 0.99 Miles DIRECTION FROM SITE: Southeast	1325 S Perkins St Appleton, WI 54914-4721 COUNTY: Outagamie	113	
	OWNER: Valley Packaging Industries TYPE OF USER: Industrial	OWNER ADDRESS: 1325 S Perkins Appleton, WI 54914		
	INSTALL			
TANK ID	DATE	CAPACITY	PRODUCT	STATUS
440200295	01/01/1984	1000	Leaded	Closed - Tank Removed 10/26/1990
440200874	01/01/1999	1000	Unleaded	Closed - Tank Removed 10/26/1990

ERIS ENVIRONMENTAL DATA REPORT
 WISCONSIN UNDERGROUND STORAGE TANK REPORT
 RST - PLOTTABLE SITES - PAGE 17

ERIS Report #262028A

Jul 30, 1998

ERIS ID	FACILITY	ADDRESS	MAP ID	
55010020256	Outagamie County Highway Dept DISTANCE FROM SITE: 0.99 Miles DIRECTION FROM SITE: Northwest	3302 W Brewster St Appleton, WI 54914-1603 COUNTY: Outagamie	115	
	OWNER: Bill Fischer TYPE OF USER: Government	OWNER ADDRESS: 3302 W Brewster St Appleton, WI 54914		
INSTALL				
TANK ID	DATE	CAPACITY	PRODUCT	STATUS
440400082	01/01/1999	750	Kerosene	Abandoned No Product Or With Water
440400083	01/01/1999	1000	Diesel	Abandoned No Product Or With Water
440400084	01/01/1999	1000	Leaded	Closed - Tank Removed 01/01/1986
440400085	03/03/1981	10000	Unleaded	Closed - Tank Removed 03/19/1990
440400086	01/01/1973	10000	Diesel	Closed - Tank Removed 03/19/1990
440400087	01/01/1982	2000	Waste Oil	Closed - Tank Removed 03/19/1990
55010020257	Outagamie Cty Health Cntr DISTANCE FROM SITE: 0.99 Miles DIRECTION FROM SITE: Northwest	3400 W Brewster St Appleton, WI 54914-1603 COUNTY: Outagamie	116	
	OWNER: Outagamie Cty Health Cntr TYPE OF USER: Government	OWNER ADDRESS: 3400 W Brewster St Appleton, WI 54914		
INSTALL				
TANK ID	DATE	CAPACITY	PRODUCT	STATUS
440400362	01/01/1982	300	Unleaded	Closed - Tank Removed 10/18/1994

ERIIS ENVIRONMENTAL DATA REPORT
NO FURTHER REMEDIAL ACTION PLANNED SITES
NFRAP - PLOTTABLE SITES - PAGE 1

ERIIS Report #262028A

Jul 30, 1998

ERIIS ID EPA ID	FACILITY	ADDRESS	MAP ID
55039000026 WID006132740	Piper Ind DISTANCE FROM SITE: 0.90 Miles DIRECTION FROM SITE: Northwest	3800 W Wisconsin Ave Appleton, WI 54914-6512 COUNTY: Outagamie	95
	SITE EVENT(S)	COMPLETE DATE	
	Discovery	06/01/81	
	Preliminary Assessment	08/01/84	

ERIIS ENVIRONMENTAL DATA REPORT
 FACILITY INDEX SYSTEM
 FINDS - PLOTTABLE SITES - PAGE 1

ERIIS Report #262028A

Jul 30, 1998

ERIIS ID EPA ID	FACILITY	ADDRESS
55003008333 WID988591186	Treasure Island DISTANCE FROM SITE: 0.07 Miles DIRECTION FROM SITE: Northeast	3305 W College Ave Appleton, WI 54914-3921 COUNTY: Outagamie
SIC CODE(S): Not Reported		
	TRACKING PROGRAM RCRIS	LAST UPDATE 10/29/97
55003021021 WI0001381516	Express Conv Ctr 67 DISTANCE FROM SITE: 0.07 Miles DIRECTION FROM SITE: Southwest	275 S Bluemound Dr Appleton, WI 54914-3925 COUNTY: Outagamie
SIC CODE(S): Not Reported		
	TRACKING PROGRAM RCRIS	LAST UPDATE Not Reported
55003002300 WID038758785	Rich Products Corp DISTANCE FROM SITE: 0.09 Miles DIRECTION FROM SITE: Northeast	3300 W College Ave Appleton, WI 54914-3920 COUNTY: Outagamie
SIC CODE(S): Not Reported		
	TRACKING PROGRAM RCRIS DOCKET TRIS	LAST UPDATE 10/29/97 09/16/93 11/21/97
55003013731 WI0001200070	Stone Trane Svc Agency DISTANCE FROM SITE: 0.14 Miles DIRECTION FROM SITE: Southeast	3225 W Spencer St Appleton, WI 54914-4306 COUNTY: Outagamie
SIC CODE(S): Not Reported		
	TRACKING PROGRAM RCRIS	LAST UPDATE 10/29/97
55003002027 WID023463128	Schneider Tank Lines Inc DISTANCE FROM SITE: 0.16 Miles DIRECTION FROM SITE: Southeast	3121 W Spencer St Appleton, WI 54914-4308 COUNTY: Outagamie
SIC CODE(S): Not Reported		
	TRACKING PROGRAM RCRIS	LAST UPDATE 10/05/93
55003020723 WI0000977306	Hudson Energy DISTANCE FROM SITE: 0.19 Miles DIRECTION FROM SITE: Northwest	3641 W College Ave Appleton, WI 54914-3915 COUNTY: Outagamie
SIC CODE(S): Not Reported		
	TRACKING PROGRAM RCRIS	LAST UPDATE 08/03/95
55003002873 WID057671935	Stumpf Motor Co Inc DISTANCE FROM SITE: 0.20 Miles DIRECTION FROM SITE: Northeast	3030 W College Ave Appleton, WI 54914-2909 COUNTY: Outagamie
SIC CODE(S): Not Reported		
	TRACKING PROGRAM RCRIS	LAST UPDATE 10/29/97

ERIIS ENVIRONMENTAL DATA REPORT
FACILITY INDEX SYSTEM
FINDS - PLOTTABLE SITES - PAGE 2

ERIIS Report #262028A

Jul 30, 1998

ERIIS ID EPA ID	FACILITY	ADDRESS
--------------------	----------	---------

55003018931 WID988610242	Zentners Amoco DISTANCE FROM SITE: 0.20 Miles DIRECTION FROM SITE: Northwest	3640 W College Ave Appleton, WI 54914-3914 COUNTY: Outagamie
SIC CODE(S): Not Reported		
	TRACKING PROGRAM RCRIS	LAST UPDATE 08/03/95

55003006984 WID988568549	L & S Truck Ctr DISTANCE FROM SITE: 0.23 Miles DIRECTION FROM SITE: Northwest	330 N Bluemound Dr Appleton, WI 54914-5744 COUNTY: Outagamie
SIC CODE(S): Not Reported		
	TRACKING PROGRAM RCRIS	LAST UPDATE 10/29/97

55003012568 WI0000322511	Northern Musicast Inc DISTANCE FROM SITE: 0.23 Miles DIRECTION FROM SITE: Southeast	2911 W Spencer St Appleton, WI 54914-4312 COUNTY: Outagamie
SIC CODE(S): Not Reported		
	TRACKING PROGRAM RCRIS	LAST UPDATE 10/29/97

ERIIS ENVIRONMENTAL DATA REPORT
NUCLEAR POWER FACILITIES
NUCLEAR - PLOTTABLE SITES - PAGE 1

ERIIS Report #262028A

Jul 30, 1998

ERIIS ID	FACILITY	MAP ID
55011000163	River Valley Testing Corp 728 S Westland Dr Appleton, WI 54914-8856 COUNTY: Outagamie	46
	DISTANCE FROM SITE: 0.57 Miles DIRECTION FROM SITE: Southwest	
	PROGRAM: Measuring Systems - Analytical Instruments CONTACT: George E Barker Vp Rso 414-733-8827	
55011000164	River Valley Testing Corp 728 S Westland Dr Appleton, WI 54914-8856 COUNTY: Outagamie	46
	DISTANCE FROM SITE: 0.57 Miles DIRECTION FROM SITE: Southwest	
	PROGRAM: Indust. Radiography Fixed Location CONTACT: George E Barker Cro 715-733-8827	
55011000044	Community Blood Center Incorporated 4406 W Spencer St Appleton, WI 54915-9106 COUNTY: Outagamie	60
	DISTANCE FROM SITE: 0.68 Miles DIRECTION FROM SITE: Southwest	
	PROGRAM: Irradiators Self Shielded Less Than 10000 Curies CONTACT: Walter Schaap/rad Safe Ofcr 414-738-3131	

ERIS ENVIRONMENTAL DATA REPORT
 TOXIC RELEASE INVENTORY SYSTEM OF 1994
 TRI - PLOTTABLE SITES - PAGE 1

ERIS Report #262028A

Jul 30, 1998

ERIS ID EPA ID FACILITY ID	FACILITY	ADDRESS	MAP ID
55009001165 WID038758785 54914RCHPR3300W	Rich Prods. Corp. DISTANCE FROM SITE: 0.09 Miles DIRECTION FROM SITE: Northeast	3300 W College Ave Appleton, WI 54914-3920 COUNTY: Outagamie	4
SIC CODE: 2051 CONTACT: Michael E. Skahan (414) 739-3111			
YEAR: 1993 CHEMICAL: Ammonia			
RELEASES (LBS.):	FUGITIVE AIR: 0.0000	STACK AIR: 0.0000	WATER: 0.0000
	INJECT.: 0.0000	LAND: 0.0000	TOTAL: 0.0000
TRANSFERS (LBS.):	POTW: 0.0000	OFF-SITE: 0.0000	TOTAL: 0.0000
YEAR: 1990 CHEMICAL: Ammonia			
RELEASES (LBS.):	FUGITIVE AIR: 0.0000	STACK AIR: 0.0000	WATER: 0.0000
	INJECT.: 0.0000	LAND: 0.0000	TOTAL: 0.0000
TRANSFERS (LBS.):	POTW: 0.0000	OFF-SITE: 0.0000	TOTAL: 0.0000
55009001160 WID046535654 54914DRMLN2621W	Duralam Inc. DISTANCE FROM SITE: 0.70 Miles DIRECTION FROM SITE: Southeast	2621 W Everett St Appleton, WI 54914-4520 COUNTY: Outagamie	62
SIC CODE: 2671 CONTACT: Jeffrey E. Lammers (414) 734-6698			
YEAR: 1988 CHEMICAL: Methyl Ethyl Ketone			
RELEASES (LBS.):	FUGITIVE AIR: 8500.0000	STACK AIR: 250.0000	WATER: 0.0000
	INJECT.: 0.0000	LAND: 0.0000	TOTAL: 8750.0000
TRANSFERS (LBS.):	POTW: 0.0000	OFF-SITE: 750.0000	TOTAL: 750.0000
YEAR: 1987 CHEMICAL: Methyl Ethyl Ketone			
RELEASES (LBS.):	FUGITIVE AIR: 2200.0000	STACK AIR: 21000.0000	WATER: 0.0000
	INJECT.: 0.0000	LAND: 0.0000	TOTAL: 23200.0000
TRANSFERS (LBS.):	POTW: 0.0000	OFF-SITE: 1900.0000	TOTAL: 1900.0000
55009001164 WID006126387 54914PRSTP670NO	Presto Prods. Inc. DISTANCE FROM SITE: 0.79 Miles DIRECTION FROM SITE: Northeast	670 N Perkins St Appleton, WI 54914-3133 COUNTY: Outagamie	73
SIC CODE: 3079 CONTACT: Carol Hyde (414) 739-9471			
YEAR: 1987 CHEMICAL: Ethylene Glycol			
RELEASES (LBS.):	FUGITIVE AIR: 0.0000	STACK AIR: 0.0000	WATER: 0.0000
	INJECT.: 0.0000	LAND: 0.0000	TOTAL: 0.0000
TRANSFERS (LBS.):	POTW: 0.0000	OFF-SITE: 0.0000	TOTAL: 0.0000
55009001150 WID050549039 54911CMPRN3100W	Inx Intl. Ink Co. DISTANCE FROM SITE: 0.88 Miles DIRECTION FROM SITE: Northeast	3100 W Wisconsin Ave Appleton, WI 54914-1705 COUNTY: Outagamie	93
SIC CODE: 2893 CONTACT: Edward Fischer (414) 739-4446			
YEAR: 1994 CHEMICAL: Toluene			
RELEASES (LBS.):	FUGITIVE AIR: 130.0000	STACK AIR: 30.0000	WATER: 0.0000
	INJECT.: 0.0000	LAND: 0.0000	TOTAL: 160.0000
TRANSFERS (LBS.):	POTW: 0.0000	OFF-SITE: 1730.0000	TOTAL: 1730.0000
YEAR: 1993 CHEMICAL: 1,1,1-trichloroethane			
RELEASES (LBS.):	FUGITIVE AIR: 100.0000	STACK AIR: 10.0000	WATER: 0.0000
	INJECT.: 0.0000	LAND: 0.0000	TOTAL: 110.0000
TRANSFERS (LBS.):	POTW: 0.0000	OFF-SITE: 0.0000	TOTAL: 0.0000
YEAR: 1993 CHEMICAL: Toluene			
RELEASES (LBS.):	FUGITIVE AIR: 110.0000	STACK AIR: 30.0000	WATER: 0.0000
	INJECT.: 0.0000	LAND: 0.0000	TOTAL: 140.0000
TRANSFERS (LBS.):	POTW: 0.0000	OFF-SITE: 45430.0000	TOTAL: 45430.0000

ERIS ENVIRONMENTAL DATA REPORT
 TOXIC RELEASE INVENTORY SYSTEM OF 1994
 TRI - PLOTTABLE SITES - PAGE 2

ERIS Report #262028A

Jul 30, 1998

ERIS ID	FACILITY	ADDRESS	MAP ID
YEAR: 1992	CHEMICAL: Toluene		
RELEASES (LBS.):	FUGITIVE AIR: 240.0000	STACK AIR: 40.0000	WATER: 0.0000
	INJECT.: 0.0000	LAND: 0.0000	TOTAL: 280.0000
TRANSFERS (LBS.):	POTW: 0.0000	OFF-SITE: 61090.0000	TOTAL: 61090.0000
YEAR: 1992	CHEMICAL: 1,1,1-trichloroethane		
RELEASES (LBS.):	FUGITIVE AIR: 120.0000	STACK AIR: 10.0000	WATER: 0.0000
	INJECT.: 0.0000	LAND: 0.0000	TOTAL: 130.0000
TRANSFERS (LBS.):	POTW: 0.0000	OFF-SITE: 0.0000	TOTAL: 0.0000
YEAR: 1991	CHEMICAL: 1,1,1-trichloroethane		
RELEASES (LBS.):	FUGITIVE AIR: 80.0000	STACK AIR: 50.0000	WATER: 0.0000
	INJECT.: 0.0000	LAND: 0.0000	TOTAL: 130.0000
TRANSFERS (LBS.):	POTW: 0.0000	OFF-SITE: 0.0000	TOTAL: 0.0000
YEAR: 1991	CHEMICAL: Toluene		
RELEASES (LBS.):	FUGITIVE AIR: 170.0000	STACK AIR: 70.0000	WATER: 0.0000
	INJECT.: 0.0000	LAND: 0.0000	TOTAL: 240.0000
TRANSFERS (LBS.):	POTW: 0.0000	OFF-SITE: 132150.0000	TOTAL: 132150.0000
YEAR: 1990	CHEMICAL: 1,1,1-trichloroethane		
RELEASES (LBS.):	FUGITIVE AIR: 250.0000	STACK AIR: 250.0000	WATER: 0.0000
	INJECT.: 0.0000	LAND: 0.0000	TOTAL: 500.0000
TRANSFERS (LBS.):	POTW: 0.0000	OFF-SITE: 4650.0000	TOTAL: 4650.0000
YEAR: 1990	CHEMICAL: Toluene		
RELEASES (LBS.):	FUGITIVE AIR: 250.0000	STACK AIR: 250.0000	WATER: 0.0000
	INJECT.: 0.0000	LAND: 0.0000	TOTAL: 500.0000
TRANSFERS (LBS.):	POTW: 0.0000	OFF-SITE: 4650.0000	TOTAL: 4650.0000
YEAR: 1988	CHEMICAL: 1,1,1-trichloroethane		
RELEASES (LBS.):	FUGITIVE AIR: 250.0000	STACK AIR: 250.0000	WATER: 0.0000
	INJECT.: 0.0000	LAND: 0.0000	TOTAL: 500.0000
TRANSFERS (LBS.):	POTW: 0.0000	OFF-SITE: 1250.0000	TOTAL: 1250.0000

ERIIS ENVIRONMENTAL DATA REPORT
WISCONSIN SPILLS REPORT
SPILLS - PLOTTABLE SITES - PAGE 1

ERIIS Report #262028A

Jul 30, 1998

ERIIS ID SPILL NO.	SPILL LOCATION	DISTANCE FROM SITE	DIRECTION FROM SITE	MAP ID
55021006736 44125	College Ave At Bluemound Appleton, WI 54914 COUNTY: Outagamie	0.06 Miles	Northwest	1
RESPONSIBLE PARTY: MICKEYS EXPRESS TRUCKINGFTDODGE		ADDRESS: Not Reported		
SUBSTANCE SPILLED: Diesel				
SUBSTANCE AMOUNT: 40 GALLON				
SPILL DATE: 06-OCT-89				
SUBSTANCE DESCRIPTION: Diesel Fuel				
55021009992 47418	College Ave At Bluemound Dr Grand Chute, WI 54914 COUNTY: Outagamie	0.06 Miles	Northwest	1
RESPONSIBLE PARTY: JAMES INGISH		ADDRESS: 320 School St Wrightstown, WI 54180		
SUBSTANCE SPILLED: Unleaded Gas				
SUBSTANCE AMOUNT: 10 GALLON				
SPILL DATE: 27-JUL-92				
SUBSTANCE DESCRIPTION: Unleaded Gasoline				
55021016045 174280	3305 W College Ave Appleton, WI 54914-3921 COUNTY: Outagamie	0.07 Miles	Northeast	3
RESPONSIBLE PARTY: NOT REPORTED		ADDRESS: Not Reported		
SUBSTANCE SPILLED: Diesel				
SUBSTANCE AMOUNT: 40 GALLON				
SPILL DATE: 13-DEC-95				
SUBSTANCE DESCRIPTION: Not Reported				
55021013494 50944	3640 W College Ave Appleton, WI 54914-3914 COUNTY: Outagamie	0.20 Miles	Northwest	11
RESPONSIBLE PARTY: AMOCO STATION		ADDRESS: 3640 W. College Ave. Appleton, WI		
SUBSTANCE SPILLED: Unleaded Gas				
SUBSTANCE AMOUNT: 1 GALLON				
SPILL DATE: 03-JUL-95				
SUBSTANCE DESCRIPTION: Gasoline				
55021013607 51060	330 N Bluemound Dr Appleton, WI 54914-5744 COUNTY: Outagamie	0.23 Miles	Northwest	14
RESPONSIBLE PARTY: JACOBUS QUICK FUEL		ADDRESS: 13008 Milas Milwaukee, WI 53213		
SUBSTANCE SPILLED: Unleaded Gas				
SUBSTANCE AMOUNT: 10 GALLON				
SPILL DATE: 31-JUL-95				
SUBSTANCE DESCRIPTION: Gas				
55021010306 47733	N Bluemound Dr At Bluemound Ct Appleton, WI 54914 COUNTY: Outagamie	0.34 Miles	Northwest	20
RESPONSIBLE PARTY: CAROL PETERSON		ADDRESS: 3000 N Oneida St Appleton, WI 54911		
SUBSTANCE SPILLED: Unleaded Gas				
SUBSTANCE AMOUNT: 10 GALLON				
SPILL DATE: 13-OCT-92				
SUBSTANCE DESCRIPTION: Unleaded Gasoline				

ERIIS ENVIRONMENTAL DATA REPORT
WISCONSIN SPILLS REPORT
SPILLS - PLOTTABLE SITES - PAGE 2

ERIIS Report #262028A

Jul 30, 1998

ERIIS ID SPILL NO.	SPILL LOCATION	DISTANCE FROM SITE	DIRECTION FROM SITE	MAP ID
55021004054 41372	1027 S Ridge Ln Appleton, WI 54914-4104 COUNTY: Outagamie	0.51 Miles	Southwest	35
RESPONSIBLE PARTY: NOT REPORTED		ADDRESS: Not Reported		
SUBSTANCE SPILLED: Not Reported				
SUBSTANCE AMOUNT: Not Reported				
SPILL DATE: Not Reported				
SUBSTANCE DESCRIPTION: Not Reported				
55021010893 48321	555 N Hickory Farm Ln Appleton, WI 54914-3037 COUNTY: Outagamie	0.55 Miles	Northeast	37
RESPONSIBLE PARTY: ARTHUR W HOEZEL		ADDRESS: 2520 Honey Lou Ct. #202 Appleton, WI 54915		
SUBSTANCE SPILLED: Diesel				
SUBSTANCE AMOUNT: 25 GALLON				
SPILL DATE: 13-APR-93				
SUBSTANCE DESCRIPTION: Diesel Fuel				
55021003632 40948	800 S Lynndale Dr Appleton, WI 54914-4517 COUNTY: Outagamie	0.57 Miles	Southeast	45
RESPONSIBLE PARTY: WISCONSIN POWER AND LIGHT		ADDRESS: 3739 Lakeshore Dr Sheboygan, WI		
SUBSTANCE SPILLED: Not Reported				
SUBSTANCE AMOUNT: Not Reported				
SPILL DATE: Not Reported				
SUBSTANCE DESCRIPTION: Not Reported				
55021006184 43563	2240 W Spencer St Appleton, WI 54914-4635 COUNTY: Outagamie	0.67 Miles	Southeast	56
RESPONSIBLE PARTY: DAVID WARLOCH		ADDRESS: Not Reported		
SUBSTANCE SPILLED: Other				
SUBSTANCE AMOUNT: Not Reported				
SPILL DATE: 10-APR-89				
SUBSTANCE DESCRIPTION: Petroleum Products				
55021010843 48271	2240 W Spencer St Appleton, WI 54914-4635 COUNTY: Outagamie	0.67 Miles	Southeast	56
RESPONSIBLE PARTY: FOREWAY EXPRESS		ADDRESS: 240 S Bellis Wausau, WI 54402		
SUBSTANCE SPILLED: Other				
SUBSTANCE AMOUNT: 55 GALLON				
SPILL DATE: 31-MAR-93				
SUBSTANCE DESCRIPTION: Diethanolamine				
55021009772 47197	2316 W Everett St Appleton, WI 54914-4748 COUNTY: Outagamie	0.84 Miles	Southeast	83
RESPONSIBLE PARTY: STEVE L GAVINSKI		ADDRESS: 965 Reddin Ave Neenah, WI 54956		
SUBSTANCE SPILLED: Diesel				
SUBSTANCE AMOUNT: 60 GALLON				
SPILL DATE: 28-MAY-92				
SUBSTANCE DESCRIPTION: 2 Diesel Fuel				

ERIIS ENVIRONMENTAL DATA REPORT
WISCONSIN SPILLS REPORT
SPILLS - PLOTTABLE SITES - PAGE 3

ERIIS Report #262028A

Jul 30, 1998

ERIIS ID SPILL NO.	SPILL LOCATION	DISTANCE FROM SITE	DIRECTION FROM SITE	MAP ID
55021010015 47441	3011 W Wisconsin Ave Appleton, WI 54914-1708 COUNTY: Outagamie	0.85 Miles	Northeast	85
RESPONSIBLE PARTY: ROBERT C OLSON		ADDRESS: 3000 A W Spencer St Appleton, WI 54914		
SUBSTANCE SPILLED: Unleaded Gas				
SUBSTANCE AMOUNT: 6 GALLON				
SPILL DATE: 02-AUG-92				
SUBSTANCE DESCRIPTION: Gasoline				
55021011242 48672	3103 W Wisconsin Ave Appleton, WI 54914-1706 COUNTY: Outagamie	0.86 Miles	Northeast	88
RESPONSIBLE PARTY: FOX VALLEY TRUCK SERVICE		ADDRESS: 3103 W. Wisconsin Ave. Appleton, WI 54911		
SUBSTANCE SPILLED: Waste Oil				
SUBSTANCE AMOUNT: 35 GALLON				
SPILL DATE: 06-JUL-93				
SUBSTANCE DESCRIPTION: Waste Oil				
55021013647 51101	2307 W Everett St Appleton, WI 54914-4749 COUNTY: Outagamie	0.86 Miles	Southeast	86
RESPONSIBLE PARTY: GE		ADDRESS: 426 Landcaster Ave. Devon, PA 19333		
SUBSTANCE SPILLED: Oil & Grease				
SUBSTANCE AMOUNT: 14 QUART				
SPILL DATE: 12-AUG-95				
SUBSTANCE DESCRIPTION: Oil				
55021013828 51288	3100 W Wisconsin Ave Appleton, WI 54914-1705 COUNTY: Outagamie	0.88 Miles	Northeast	93
RESPONSIBLE PARTY: INX INTERNATIONAL		ADDRESS: 5519 W Woolworth Milwaukee, WI 53209		
SUBSTANCE SPILLED: Other				
SUBSTANCE AMOUNT: Not Reported				
SPILL DATE: 10-OCT-95				
SUBSTANCE DESCRIPTION: Printing Ink				
55021008331 45752	2485 W Wisconsin Ave Appleton, WI 54914-3110 COUNTY: Outagamie	0.93 Miles	Northeast	102
RESPONSIBLE PARTY: VAN ZEELAND OIL CO		ADDRESS: 400 E Moasis Dr Little Chute, WI 54140		
SUBSTANCE SPILLED: Unleaded Gas				
SUBSTANCE AMOUNT: 30 GALLON				
SPILL DATE: 08-MAY-91				
SUBSTANCE DESCRIPTION: Gasoline				
55021001173 38410	2626 W Wisconsin Ave Appleton, WI 54914-1714 COUNTY: Outagamie	0.97 Miles	Northeast	111
RESPONSIBLE PARTY: VAL WELD INC		ADDRESS: Not Reported		
SUBSTANCE SPILLED: Not Reported				
SUBSTANCE AMOUNT: Not Reported				
SPILL DATE: Not Reported				
SUBSTANCE DESCRIPTION: Not Reported				

ERIIS ENVIRONMENTAL DATA REPORT
WISCONSIN SPILLS REPORT
SPILLS - PLOTTABLE SITES - PAGE 4

ERIIS Report #262028A

Jul 30, 1998

ERIIS ID SPILL NO.	SPILL LOCATION	DISTANCE FROM SITE	DIRECTION FROM SITE	MAP ID
55021008406 45828	2602 W Wisconsin Ave Appleton, WI 54914-1714 COUNTY: Outagamie	0.97 Miles	Northeast	112

RESPONSIBLE PARTY: ZIEBART OF APPLETON

ADDRESS: 2602 W Wisconsin Ave
Appleton, WI 54914

SUBSTANCE SPILLED: Other

SUBSTANCE AMOUNT: 200 GALLON

SPILL DATE: 21-MAY-91

SUBSTANCE DESCRIPTION: Petroleum Product

ERIIS ENVIRONMENTAL DATA REPORT
 STORET WATER WELL SITES
 WATER - PLOTTABLE SITES - PAGE 1

ERIIS Report #262028A

Jul 30, 1998

ERIIS ID	LOCATION	DISTANCE FROM SITE	DIRECTION FROM SITE	MAP ID
55068018687	Menasha San Dist 4 Stp-east COUNTY: Winnebago STATE: WI MAJOR BASIN CODE: 082551 HUC CODE: 04030204	0.21 Miles	Southeast	12
55068015696	Mud Creek - Spencer Road COUNTY: Outagamie STATE: WI MAJOR BASIN CODE: 082551 HUC CODE: 04030204	0.44 Miles	Southwest	28
55068015680	Rich Products (cooling Tower) 001 COUNTY: Outagamie STATE: WI MAJOR BASIN CODE: 082551 HUC CODE: 04030204	0.46 Miles	Northeast	31
55068015681	Rich Products (compressors) 002 COUNTY: Outagamie STATE: WI MAJOR BASIN CODE: 082551 HUC CODE: 04030204	0.46 Miles	Northeast	31
55068015679	Koehring Farm Div-fox Outfall001 COUNTY: Outagamie STATE: WI MAJOR BASIN CODE: 082551 HUC CODE: 04030204	0.67 Miles	Northwest	57

ERIIS Report #262028A

Jul 30, 1998

ERIIS ID. DATABASE	FACILITY ADDRESS COMMENTS	SELECTED BY
55003008241 FINDS	Valley Packaging 1325 Perkins St Appleton, WI 54914 County: Outagamie	ZIP code
55010032988 RST	Larry Gore Property 1358 W Property Ave Appleton, WI 54914 County: Outagamie	ZIP code
55010035695 RST	Quickfuel 330 Bluemound Appleton, WI 54914 County: Outagamie	ZIP code
55010047795 RST	Waste Oil #3 Prospect & Rogers & Outagamie Appleton, WI 54914 County: Outagamie	ZIP code
55010047796 RST	Roger Thompson Prospect Rogers Outagamie Appleton, WI 54914 County: Outagamie	ZIP code
55010057619 RST	Murphy Pit Rt 7 Co Trk C Appleton, WI 54914 County: Outagamie	ZIP code
55010059335 RST	Grand Chute Utilities W College Av At Access Rd Appleton, WI 54914 County: Outagamie	ZIP code
55003016154 FINDS	Murphy Concrete And Const (mcc) Co Hwy C Freedom Twp, WI 54914 County: Outagamie	ZIP code
55003014300 FINDS	Murphy Concrete & Const Mcc Hwy D Hortonia Tnshp, WI 54914 County: Outagamie	ZIP code
55010035629 RST	Grand Chute Motomart 3225 W Glenpark Dr Appleton, WI 54914-6412 County: Outagamie	ZIP code

ERIIS ENVIRONMENTAL DATA REPORT
 WISCONSIN UNDERGROUND STORAGE TANK REPORT
 RST - UNPLOTTABLE SITES

ERIIS Report #262028A

Jul 30, 1998

ERIIS ID	FACILITY	ADDRESS			
55010032988	Larry Gore Property	1358 W Property Ave Appleton, WI 54914 COUNTY: Outagamie			
	OWNER: Roland Hopfensperger	OWNER ADDRESS: 1815 N Birchwood			
	TYPE OF USER: Gas Station	Appleton, WI 54914			
	INSTALL				
TANK ID	DATE	CAPACITY	PRODUCT	STATUS	
440201425	01/01/1975	1000	Leaded	Closed - Tank Removed 04/14/1983	
440201426	01/01/1975	1500	Leaded	Closed - Tank Removed 04/14/1983	
55010035629	Grand Chute Motomart	3225 W Glenpark Dr Appleton, WI 54914-6412 COUNTY: Outagamie			
	OWNER: Fkg Oil Corp	OWNER ADDRESS: 721 W Main St Po Box 122			
	TYPE OF USER: Gas Station	Belleville, IL 62222			
	INSTALL				
TANK ID	DATE	CAPACITY	PRODUCT	STATUS	
440400504	12/08/1995	20000	Unleaded	In Use Or New	
440400505	12/08/1995	20000	Unleaded	In Use Or New	
440400506	12/08/1995	15000	Diesel	In Use Or New	
55010035695	Quickfuel	330 Bluemound Appleton, WI 54914 COUNTY: Outagamie			
	OWNER: Quickfuel Inc	OWNER ADDRESS: Po Box 13009			
	TYPE OF USER: Industrial	Wauwatosa, WI 53213			
	INSTALL				
TANK ID	DATE	CAPACITY	PRODUCT	STATUS	
440400334	05/01/1989	12000	Diesel	In Use Or New	
55010047795	Waste Oil #3	Prospect & Rogers & Outagamie Appleton, WI 54914 COUNTY: Outagamie			
	OWNER: City Of Appleton	OWNER ADDRESS: 200 N Appleton St			
	TYPE OF USER: Government	Appleton, WI 54911			
	INSTALL				
TANK ID	DATE	CAPACITY	PRODUCT	STATUS	
440200389	01/01/1981	275	Waste Oil	Closed - Tank Removed 05/15/1988	
55010047796	Roger Thompson	Prospect Rogers Outagamie Appleton, WI 54914 COUNTY: Outagamie			
	OWNER: City Of Appleton	OWNER ADDRESS: 200 N Appleton St			
	TYPE OF USER: Government	Appleton, WI 54911			
	INSTALL				
TANK ID	DATE	CAPACITY	PRODUCT	STATUS	
440200654	01/01/1981	99	Other	Closed - Tank Removed 05/15/1988	
55010057619	Murphy Pit	Rt 7 Co Trk C Appleton, WI 54914 COUNTY: Outagamie			
	OWNER: Outagamie Co Highway Dept	OWNER ADDRESS: 1313 Holland Rd			
	TYPE OF USER: Government	Appleton, WI 54911			
	INSTALL				
TANK ID	DATE	CAPACITY	PRODUCT	STATUS	
441200136	05/01/1985	10000	Diesel	In Use Or New	

ERIIS ENVIRONMENTAL DATA REPORT
WISCONSIN UNDERGROUND STORAGE TANK REPORT
RST - UNPLOTTABLE SITES

ERIIS Report #262028A

Jul 30, 1998

ERIIS ID	FACILITY	ADDRESS
55010059335	Grand Chute Utilities	W College Av At Access Rd Appleton, WI 54914 COUNTY: Outagamie
	OWNER: Grand Chute Utilities TYPE OF USER: Utility	OWNER ADDRESS: 3111 W Prospect Pob 1192 Appleton, WI 54912
TANK ID	INSTALL DATE	CAPACITY PRODUCT STATUS
440201447	01/01/1999	560 Diesel Closed - Tank Removed 08/23/1994

ERIIS ENVIRONMENTAL DATA REPORT
FACILITY INDEX SYSTEM
FINDS - UNPLOTTABLE SITES

ERIIS Report #262028A

Jul 30, 1998

ERIIS ID EPA ID	FACILITY	ADDRESS
--------------------	----------	---------

55003008241 WID988589958	Valley Packaging	1325 Perkins St Appleton, WI 54914 COUNTY: Outagamie
SIC CODE(S): Not Reported		
	TRACKING PROGRAM	LAST UPDATE
	RCRIS	10/29/97
	FTTS/NCDB	11/01/94

55003014300 WI0001476092	Murphy Concrete & Const Mcc	Hwy D Hortonia Tnshp, WI 54914 COUNTY: Outagamie
SIC CODE(S): 2951		
	TRACKING PROGRAM	LAST UPDATE
	AFS/AIRS	11/07/97

55003016154 WI0002202190	Murphy Concrete And Const (mcc)	Co Hwy C Freedom Twp, WI 54914 COUNTY: Outagamie
SIC CODE(S): 2951		
	TRACKING PROGRAM	LAST UPDATE
	AFS/AIRS	Not Reported

PERTAINING TO: Ponderosa - Appleton, WI
130 S. Bluemound Road
Appleton, WI 54914

REPORT NUMBER: 262028A

The ERIIS report warranty certificate for your subject property has been issued and will be mailed to you per your ERIIS service and delivery agreement. Thank you for ordering an ERIIS Report Warranty.

ERIIS Report #262028A

Jul 30, 1998

STREET NAME

BLUE MOUND CT
BLUEMOUND CT
BUTTE DES MORTS CT
COUNTY HWY CA
GOLF TERRACE CT
GREEN MEADOW DR
HECHEL ST N
HIGHVIEW DR
JUSTIN CT
KOEHNKE RD
MEADOWBROOK CT
N BLUEMOUND DR
N HICKORY FARM LN
N HINE ST
N LILAS DR
N LYNNDALE DR
N PERKINS ST
N WESTHILL BLVD
N WOODS EDGE DR
PLASTIC AVE
PRESTO WAY
RAMP
S BLUEMOUND DR
S CASALOMA DR
S COTTER ST
S GLENRIDGE CT
S INVERNESS CIR
S KELLER PARK DR
S KOOLS CT
S KOOLS ST
S LILAS DR
S LYNNDALE DR
S NICOLET RD
S OLSON AVE
S PERKINS ST
S PLEASANT DR
S RIDGE LN
S TIMMERS LN
S VAN DYKE RD
S WESTHAVEN PL
S WESTLAND DR
S WHITMAN AVE
SPENCER VILLAGE CT
SPRINGBROOK CERCLE DR
STONEHEDGE DR
STONEHEDGE LN
SULAS DR
TILLMAN RD
UNNAMED STREET
US HWY 10
US HWY 41
W 2ND ST
W 4TH ST
W 8TH ST
W BREWSTER ST
W COLLEGE AVE
W COLLEGE SERVICE RD
W CREEK WATER CT
W EIGHTH ST
W ELBERG AVE
W EVERETT ST
W FOURTH ST
W FRANKLIN ST
W GRAND MEADOWS DR
W HASKEL ST
W HIGHVIEW DR
W JUSTIN ST
W KILLEN ST
W LAWRENCE ST
W LEONARD ST
W MEADOWBROOK LN
W MEDARD PL
W NICOLET CIR
W PINE ST

ERIIS Report #262028A

Jul 30, 1998

STREET NAME

W RANDALL ST
 W SECOND ST
 W SERVICE RD
 W SPENCER ST
 W SPRING MEADOW CT
 W TILLMAN ST
 W WISCONSIN AVE
 WESTLAND DR
 WHEELER RD

SEARCH RESULTS
ERIIS HISTORICAL MAP COLLECTION

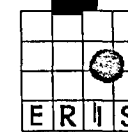
PERTAINING TO: Ponderosa - Appleton, WI
130 S. Bluemound Road
Appleton, WI 54914

REPORT NUMBER: 262028A

No historic map coverage is available for this site in the ERIIS Historic Map Collection, for the period covering the years 1867 - 1990.

The ERIIS Historic Map Collection is the largest and most extensive private collection of prior-use maps in the United States, thereby affording the greatest degree of historic due diligence. ERIIS' inventory includes images from the following publishers:

- Bracey
- Bromley
- Dakin
- Hexamer
- Hopkins
- Manufacturers Mutual Fire Insurance Maps
- Nirenstein Real Estate Atlases
- Sanborn Fire Insurance Map Collections
- Scarlett and Scarlett
- Rascher
- William G. Baist



505 Huntmar Park Dr, Suite 200
 Herndon, VA 20170
 (703)834-0600 (800)989-0402
 FAX: (703)834-0606

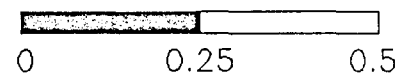
SITE INFORMATION

Ponderosa - Appleton, WI
 130 S. Bluemound Road
 Appleton, WI
 Outagamie County
 Job Number: 262028A
 Map Plotted: Jul 30, 1998

MAP LEGEND

- Target Area
- Radii .25, .5, 1 Mi
- Hydrography
- Railroads
- Roads
- Highways
- NPL 0 Sites
- RCRIS_TS 0 Sites
- RCRIS_CA 0 Sites
- CERCLIS 0 Sites
- NFRAP 1 Site
- RCRIS_LG 5 Sites
- RCRIS_SG 33 Sites
- TRI 4 Sites
- WATER 5 Sites
- ERNS 0 Sites
- HWS 0 Sites
- LRST 51 Sites
- SWF 0 Sites
- RST 85 Sites
- SPILLS 19 Sites
- NUCLEAR 3 Sites

Miles



The Information on this map is subject to the ERIIS Disclaimer
 Copyright 1997 ERIIS, Inc.

