




From: Dave Larsen <dlarsen@reiengineering.com>
Sent: Friday, September 13, 2019 9:35 AM
To: Stoltz, Carrie R - DNR
Subject: Bayside
Attachments: REI_20190913_092709.pdf; off site water sampling (karras).pdf

Carrie, map shows proposed locations of groundwater samples. We will bring along extra sample vials if the 4 proposed locations are not sufficient. Will call you before we advance any more than approved. I spoke with Barry Carlson (Town of Bennett Chairman) who asked that we not install permanent wells in the ditch of Karras Road. He is OK with hand auger grab samples and the depth to water is only a few feet so we should be able to collect the grab samples without too much difficulty. Please let me know if you have any questions or concerns.

Thank you,
David N. Larsen P.G
Senior Hydrogeologist / Professional Geologist



The image shows a business card for REI (Civil & Environmental Engineering, Surveying). The card is divided into two main sections. The left section features the REI logo, which includes a globe icon and the text 'REI CIVIL & ENVIRONMENTAL ENGINEERING, SURVEYING'. Below the logo, the address '4080 N. 20th Avenue Wausau, WI 54401' and the website 'REIengineering.com' are listed. At the bottom of this section are four small icons: a person's head, a surveying tripod, a leaf, and a water tap. The right section of the card contains contact information for David N. Larsen, P.G., Senior Hydrogeologist. It lists his email as 'Dlarsen@REIengineering.com' and provides phone numbers for Tel (1-877-734-7745 and 715-675-9784), Cell (715-551-3434), and Fax (715-675-4060).

Connect with us :   

Confidentiality Notice: This message is intended for the recipient only. If you have received this e-mail in error please disregard.

Usual and Customary Standardized Invoice #26

July 2019 - December 2019



RR-111a

PECFA #: 54873-8210-22 Vendor Name: REI
 BRRTS #: 03-16-000971 Invoice #: _____
 Site Name: Bayside Forestry Invoice Date: _____
 Site Address: 922 E Cty Hwy L, Solon Springs Check #: _____

U&C Total \$ 2,212.63
 Variance to U&C Total \$ -
 Grand Total \$ 2,212.63

TASK	TASK DESCRIPTION	SERVICES	ACTIVITY CODE	ACTIVITY REFERENCE CODE DESCRIPTION	UNIT	MAX UNIT COST	UNITS	TOTAL MAX
1	GW Sampling		GS05	Sample Collection	Well	\$ 74.62	4	\$ 298.48
16	Hand Auger Boring		HA05	Hand Augering	Boring	\$ 92.69	4	\$ 370.76
16	Hand Auger Boring		HA10	Primary Mob/Demob	Site	\$ 611.12	1	\$ 611.12
21	Access Agreements		AA05	Access Agreements	Property	\$ 414.00	1	\$ 414.00
33	Schedule Of Laboratory Maximums	Commodity		Laboratory (see task 33 total on Lab Schedule)	Lab Schedule		4	\$ 125.04
36	Change Order Request		COR05	Change Order Request (cost cap exceedance requests)	Change Order	\$ 393.23	1	\$ 393.23

Usual and Customary Standardized Invoice #26

July 2019 - December 2019 (Interim)



RR-111a

TOTAL LAB CHARGES	\$ 125.04	TASK 33	4	\$ 125.04	TASK 24	0	\$ -
-------------------	-----------	---------	---	-----------	---------	---	------

MATRIX	REF CODE	REIMBURSABLE ANALYTE	UNITS	MAX COST	SAMPLES	TOTAL	MAX COST	SAMPLES	TOTAL
WATER	W4	PVOC + Naphthalene	SAMPLE	\$ 31.26	4	\$ 125.04			

DRAWING FILE: P:\6100-6199\6198 - BAYSIDE FORESTRY\DWG\6198 SITE.DWG LAYOUT; SITE PLOTTED: JUL 10, 2019 - 11:51AM PLOTTED BY: TODDW



LEGEND

0 60
SCALE: 1" = 60'

- SUB-SLAB VAPOR SAMPLE
- SOIL BORING LOCATION
- GEOPROBE SOIL BORING
- MONITORING WELL
- PIEZOMETER LOCATION
- HAND AUGER SOIL BORING
- TEMPORARY MONITORING WELL
- APPROXIMATE PROPERTY LINE
- UNDERGROUND PRODUCT LINE (FORMER)
- UNDERGROUND GAS LINE
- UNDERGROUND COMMUNICATION LINE
- POTABLE WELL
- LIGHT POLE

REI
CIVIL & ENVIRONMENTAL
ENGINEERING, SURVEYING

BAYSIDE FORESTRY
9222 EAST COUNTY ROAD "L"
BENNETT, WISCONSIN 54873

FIGURE 2b : SITE MAP

PROJECT No. 6198	DRAWN BY: MCM	DATE: 7/9/2019
---------------------	------------------	-------------------

REI Engineering, INC.