



State of Wisconsin \ DEPARTMENT OF NATURAL RESOURCES

Jim Doyle, Governor
Matthew J. Frank, Secretary
Scott Humrickhouse, Regional Director

West Central Region Headquarters
1300 W. Clairemont Avenue
PO Box 4001
Eau Claire, Wisconsin 54702-4001
Telephone 715-839-3700
FAX 715-839-6076
TTY Access via relay - 711

June 15, 2009

Mr. Bruce Bion
Bion's Mobile
1823 Jackson St.
La Crosse, WI 54601

Subject: Closure Compliance Review, Bion's Mobile, 1823 Jackson St., La Crosse, WI

Dear Mr. Bion:

As I mentioned in my phone call a couple of weeks ago, I needed to conduct a site visit to verify that the asphalt and concrete cover designated in the Cap Maintenance Plan for the Bion's Mobile site was still intact and in good shape. On Friday June 12, 2009, I visited the site to inspect the cover. Although neither you nor your daughter Beth was available, I did speak to a couple of employees who were present about the purpose of my visit.

The cover is in good shape and you should continue to maintain it. As cracks and other openings appear in the surface, they should be repaired. The upkeep of the surface serves two purposes: to keep water from infiltrating and moving residual contamination to the groundwater, and to keep any spills that may occur while vehicles are fueled from reaching the soil and groundwater.

We appreciate your effort in this matter. Please contact me at 715-839-3753 if you have any questions regarding this letter.


Sincerely,

Erin A. Endsley
Waste Management Specialist
Bureau for Remediation & Redevelopment

Bion's Mobile, La Crosse



1:364 (1"=30)



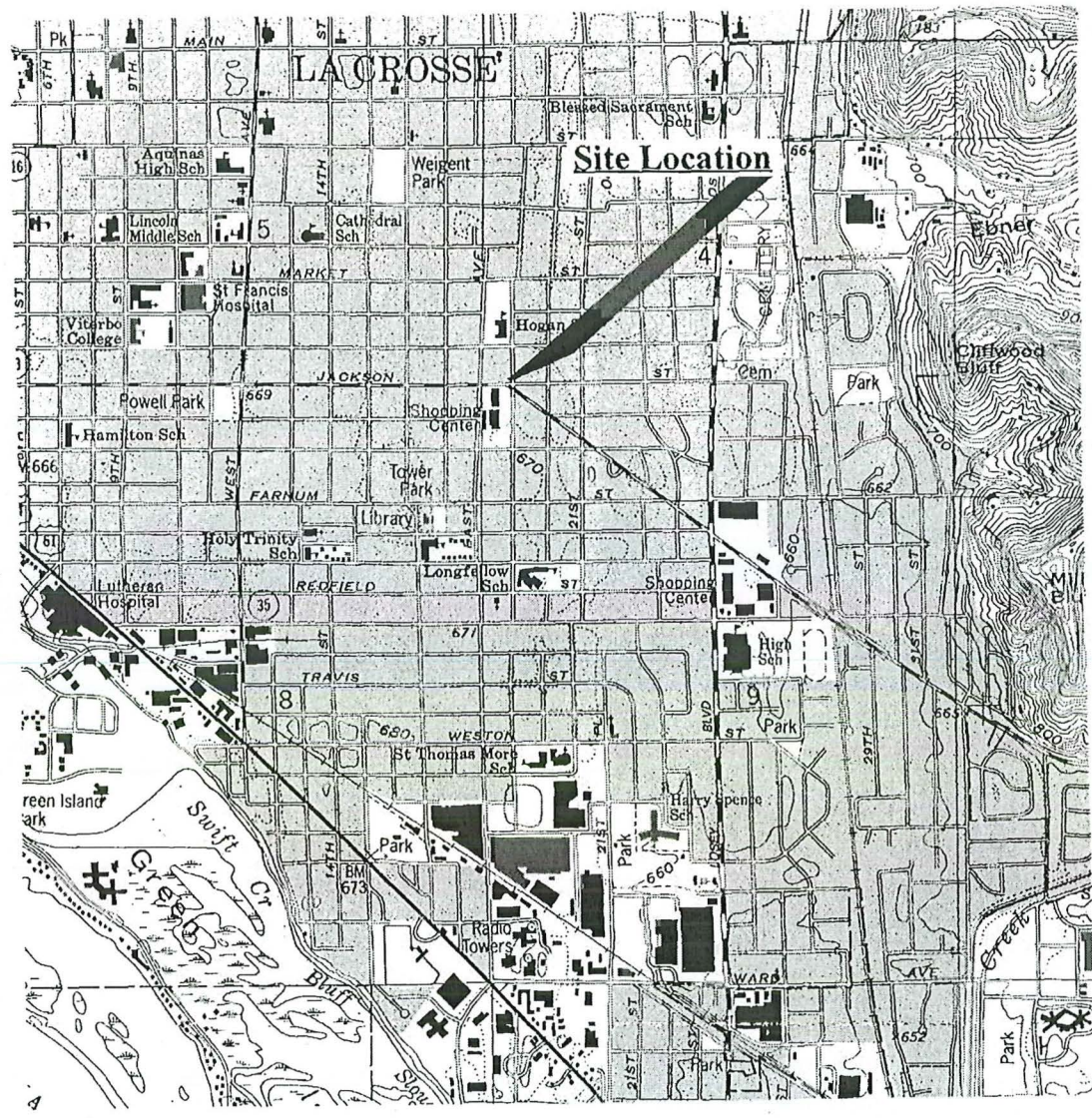
- Unincorporated Areas County Limits Municipality Limits
- Major Roads Municipal, County & Town Roads Rail Roads
- Streams Lakes, Rivers & Other Bodies of Water Current Parcel

Disclaimer:


La Crosse County strives to produce and publish the most accurate and up-to-date information. Due to variances in sources and update cycles, La Crosse County makes no representation or warranties, either express or implied regarding the accuracy and/or completeness of the information contained herein. Map scale accuracy is dependant on your printer.

THIS DATA IS SUBJECT TO CHANGE ON A DAILY BASIS.

DRAWING NO. 95.293R21
 DRAWN BY: ALT
 CHECKED BY: [Signature]
 APPROVED BY: [Signature] 730-91



(USGS 1993) SCALE 1:24000



CONTOUR INTERVAL 10 FEET



**Site Location Map
 Bion's Service Center Site
 La Crosse, Wisconsin**

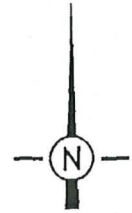


FIGURE NO.
2.1

THE INTERPRETATIONS IN THIS FIGURE ARE BASED ON KNOWN POINTS IN TIME AND SPACE AND ARE INTEGRAL TO A WRITTEN REPORT AND SHOULD BE REVIEWED IN THAT CONTEXT.