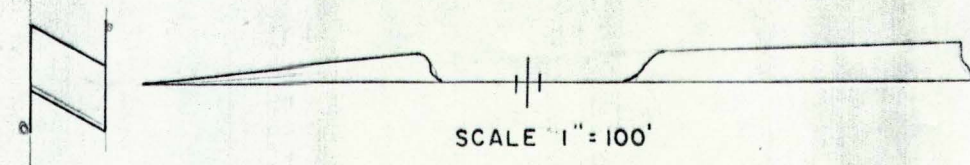


GREENFIELD HEIGHTS

A RESUBDIVISION INTO BUILDING SITES RES. NO. 428 (3/15/66)

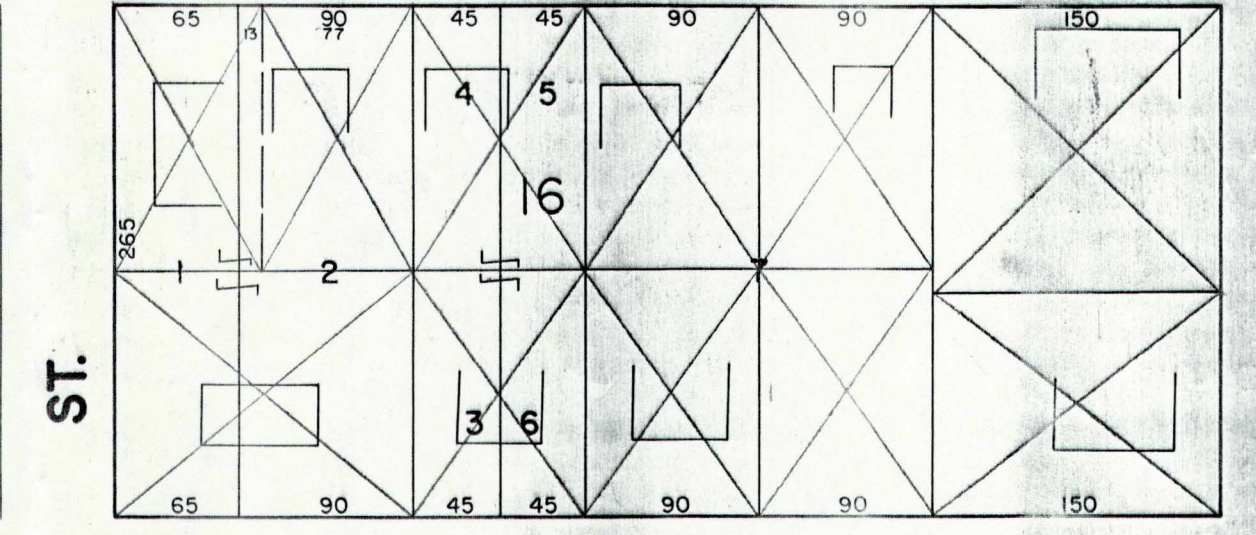
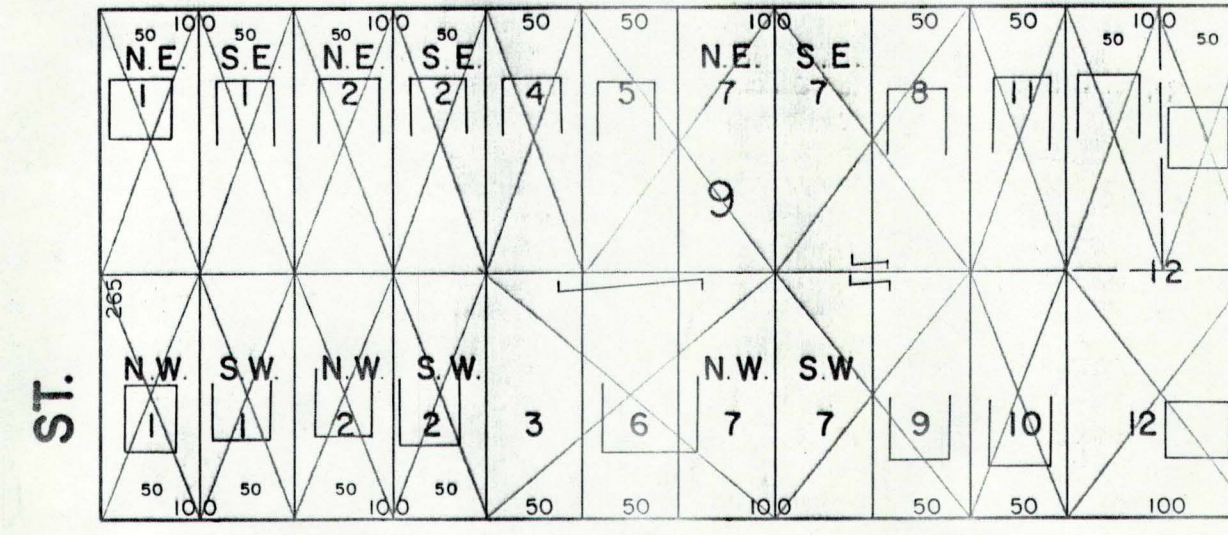
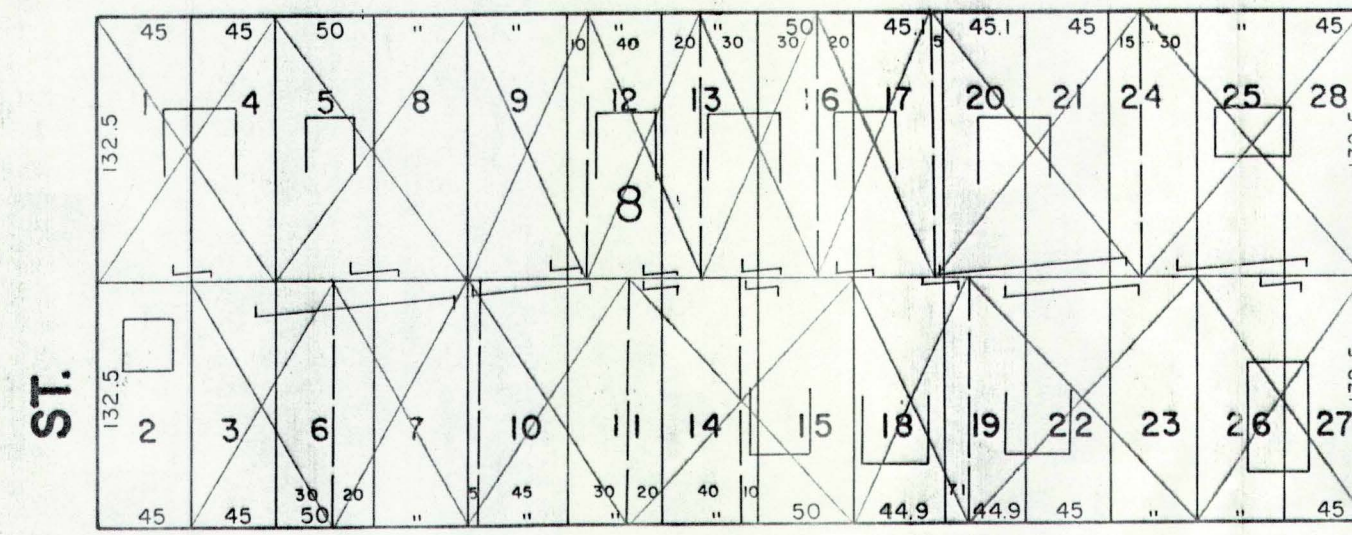
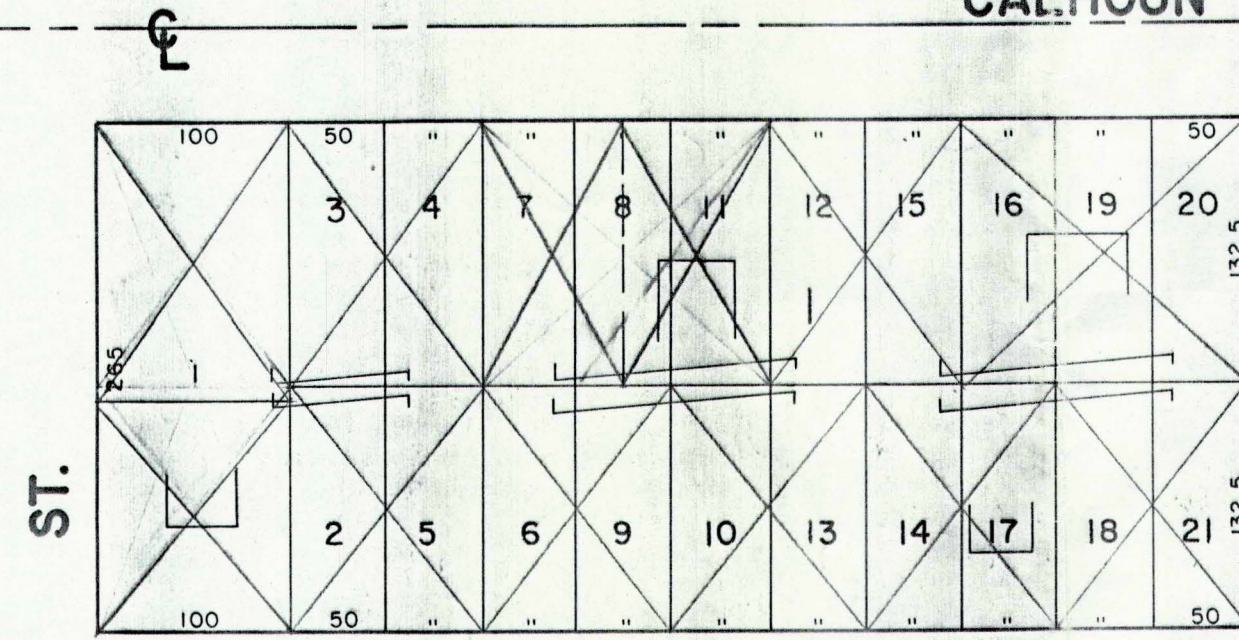
PREPARED BY CITY ENGINEER JAN. 1966

ROAD

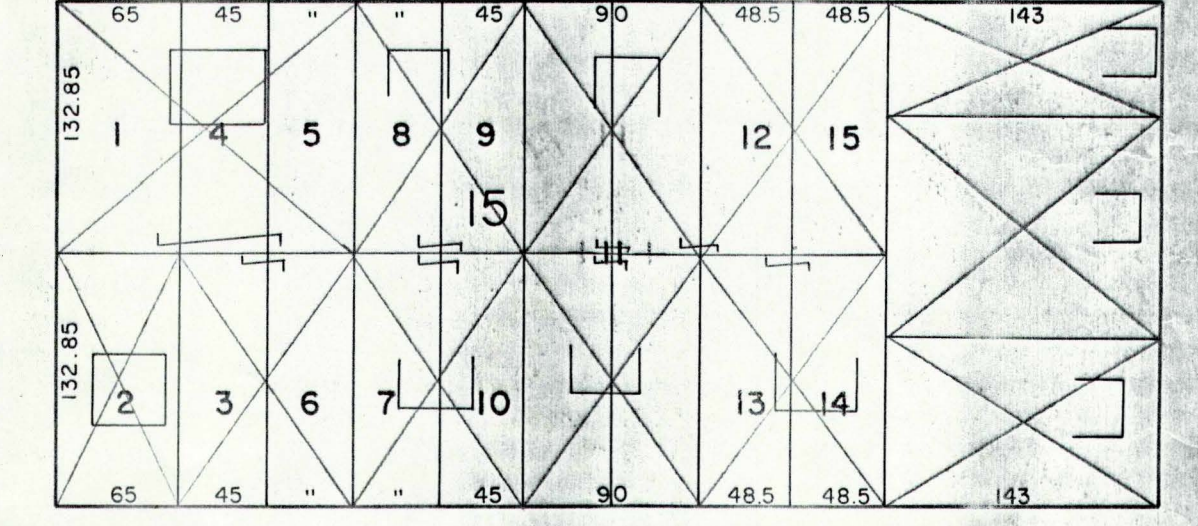
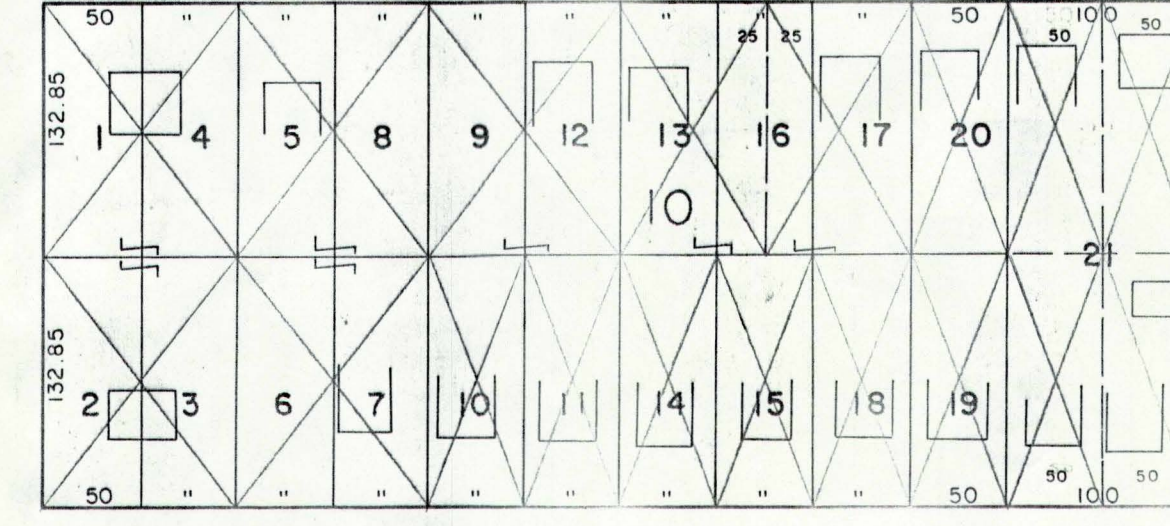
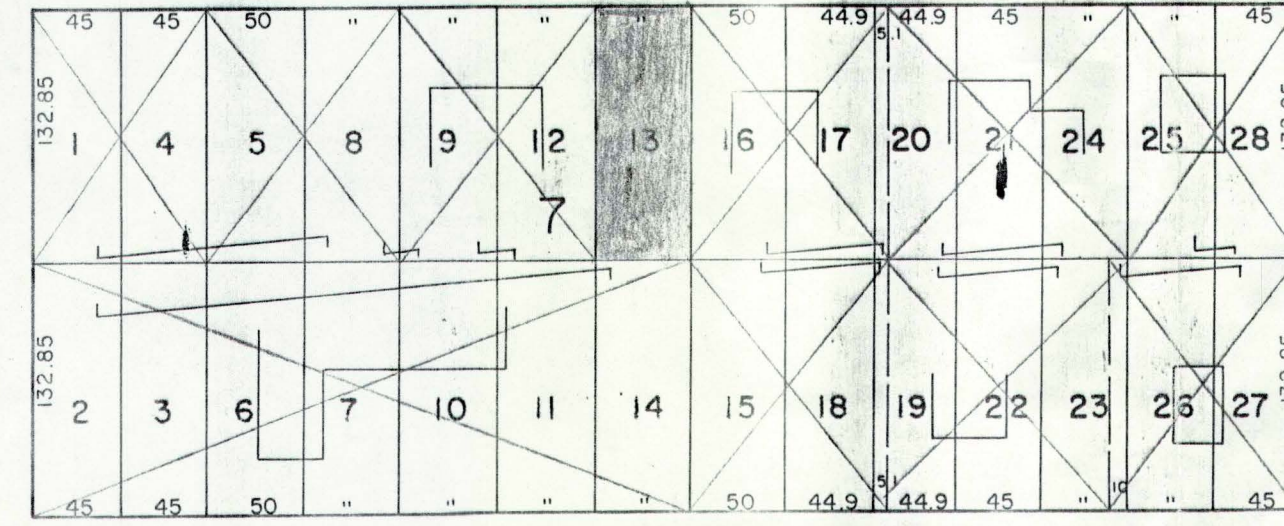
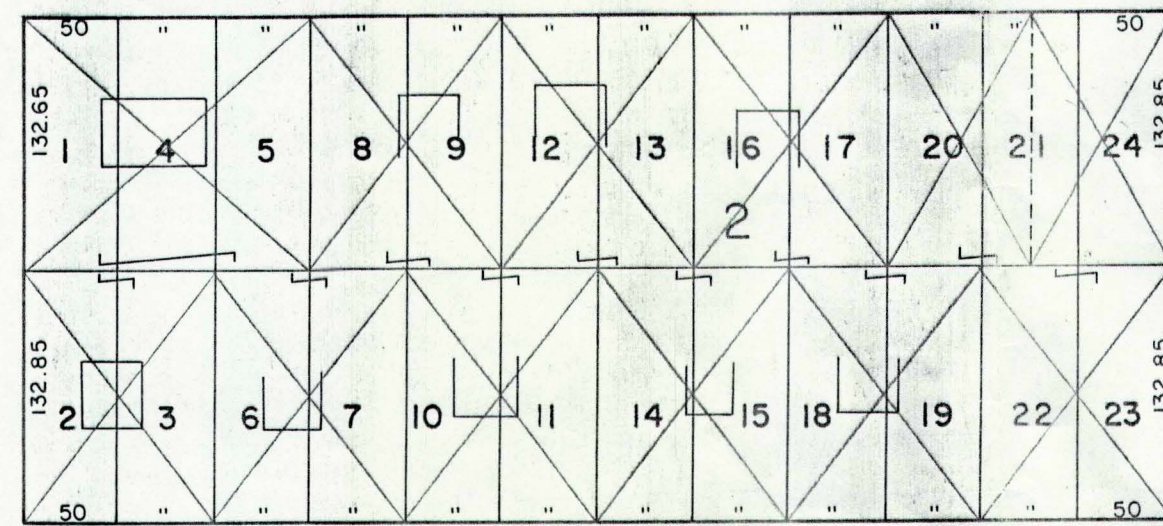


SCALE 1" = 100'

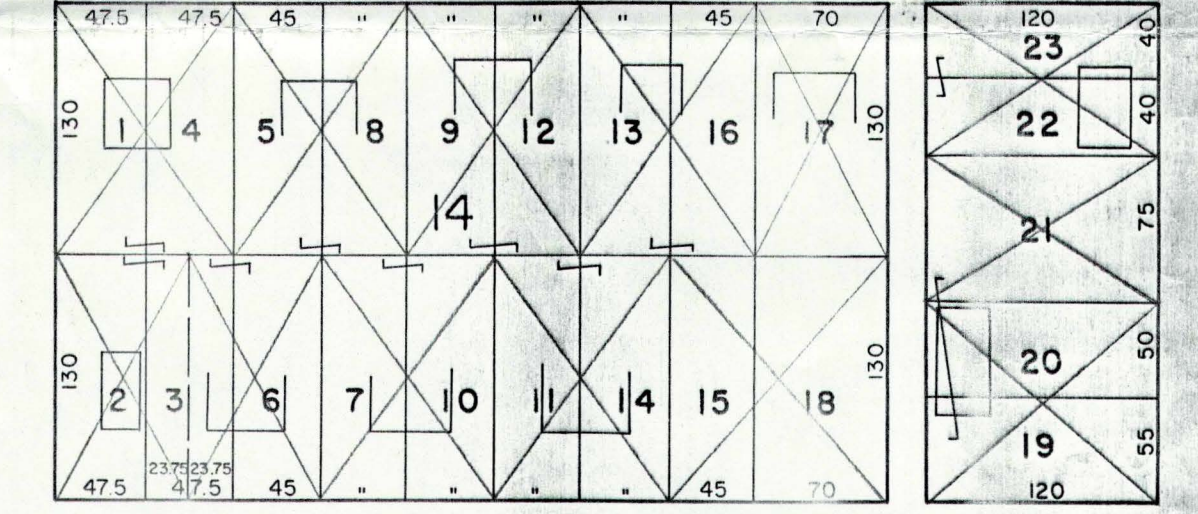
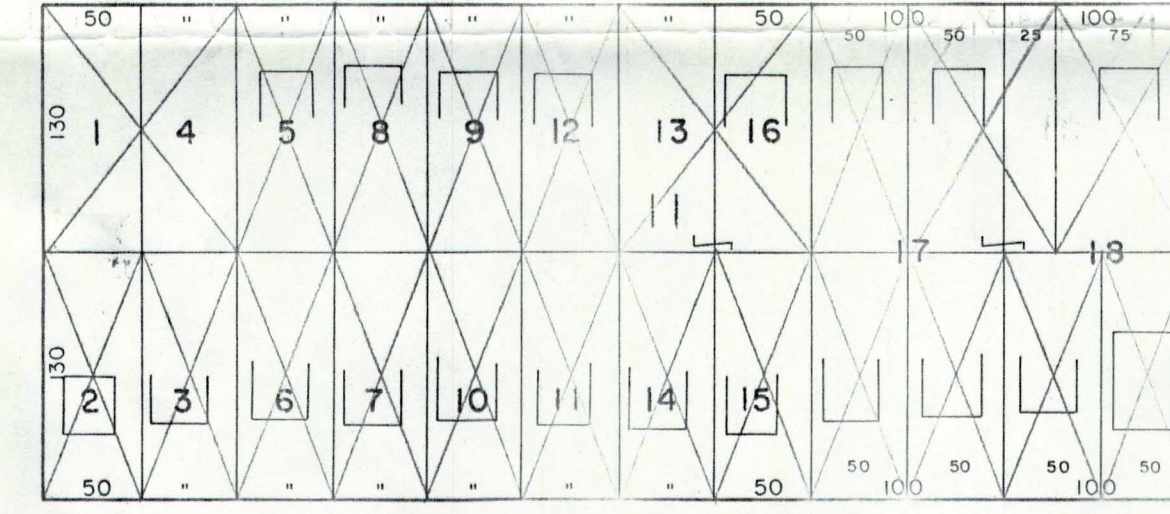
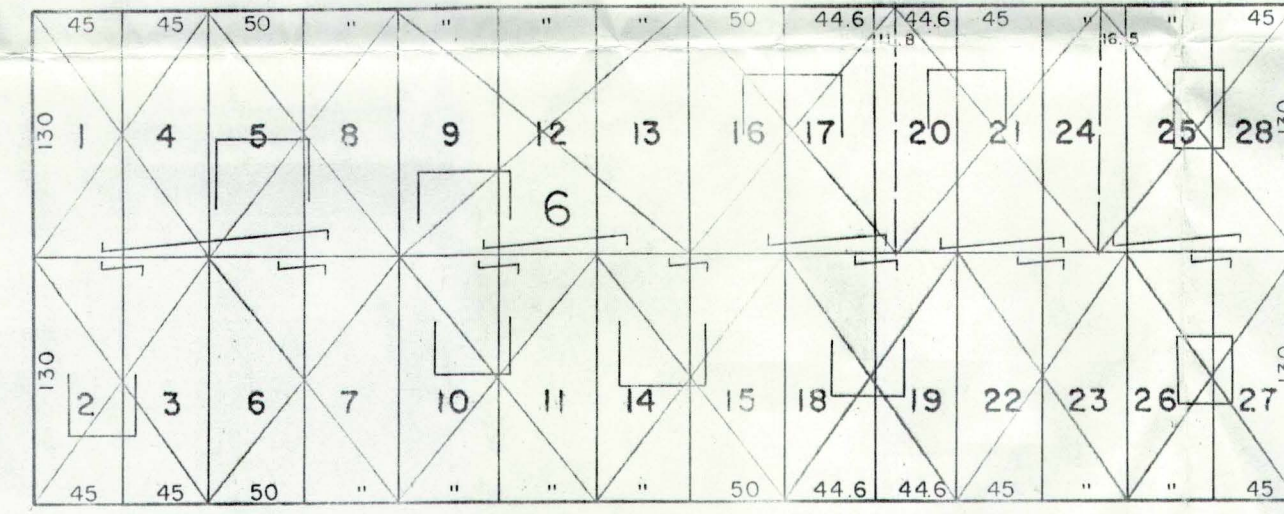
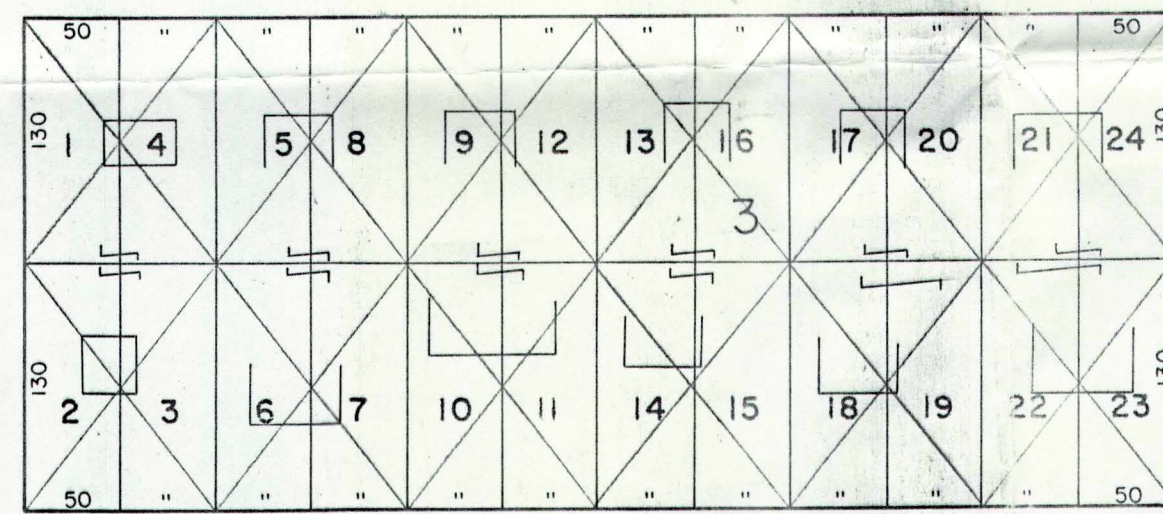
CALHOUN



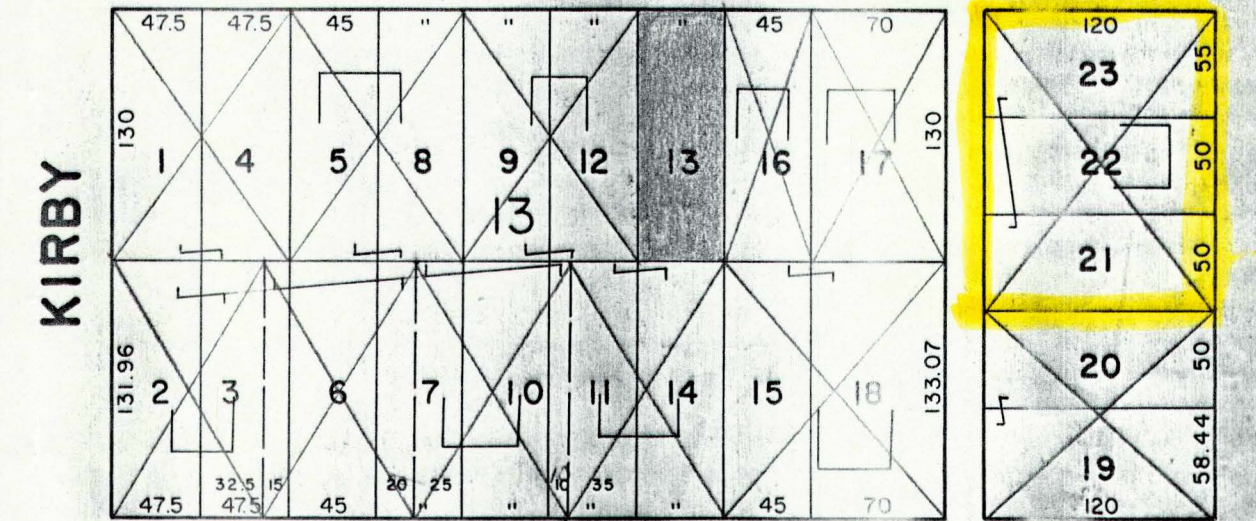
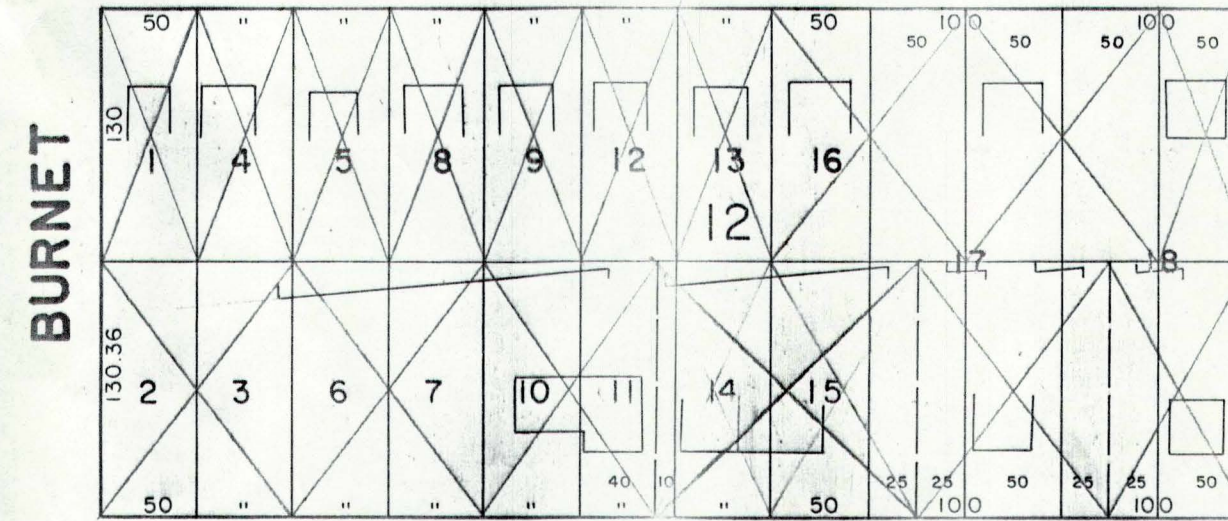
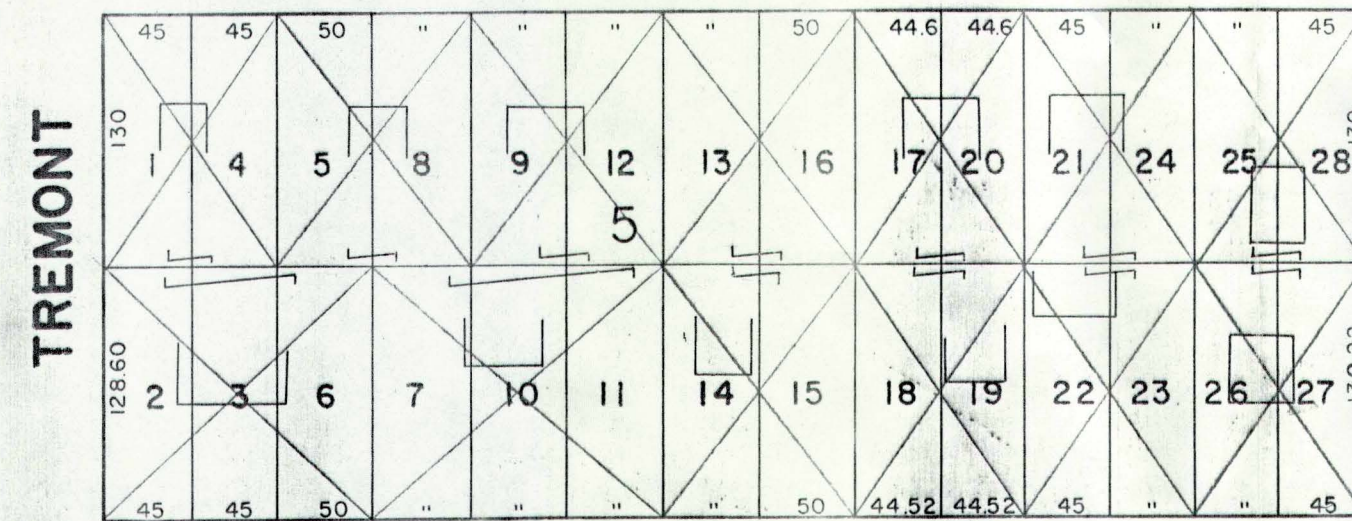
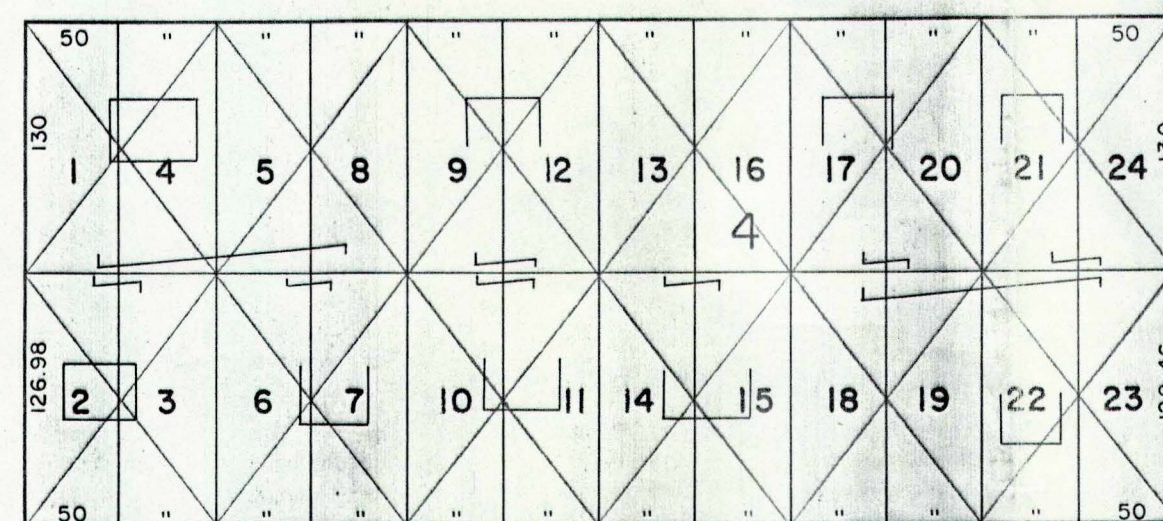
ADELMAN



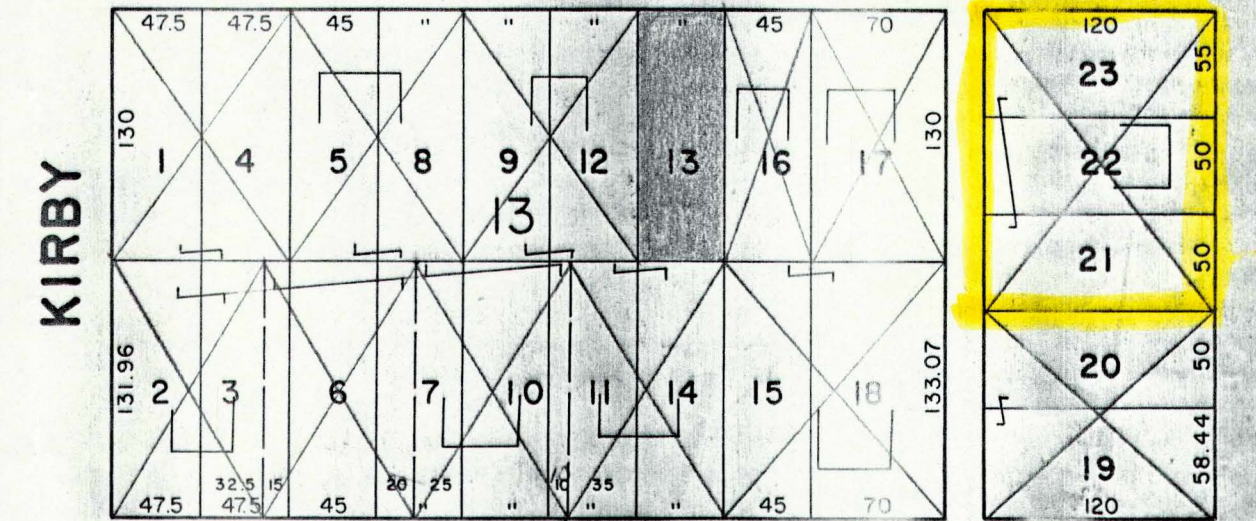
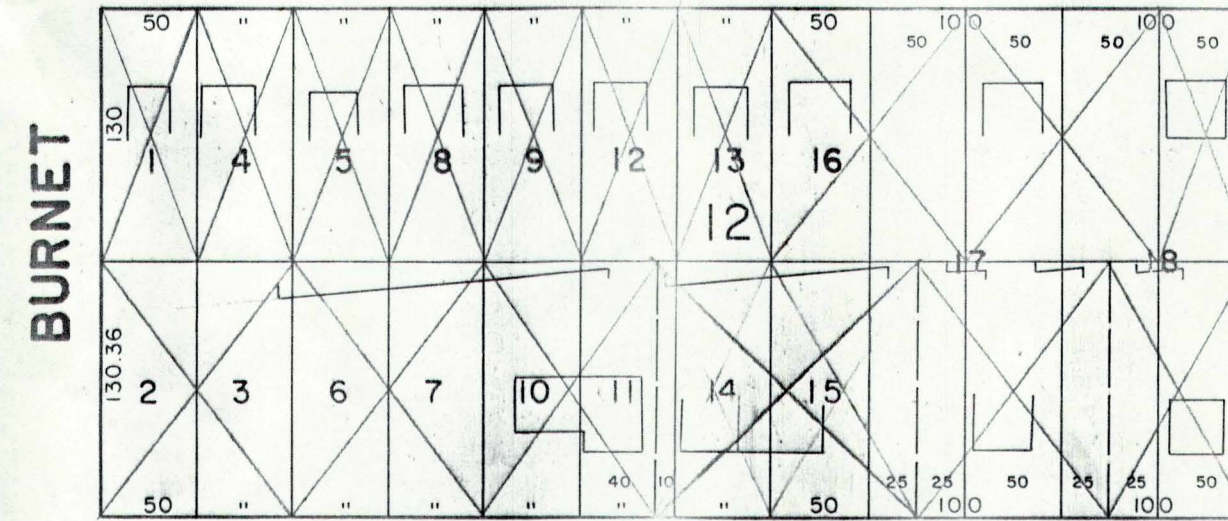
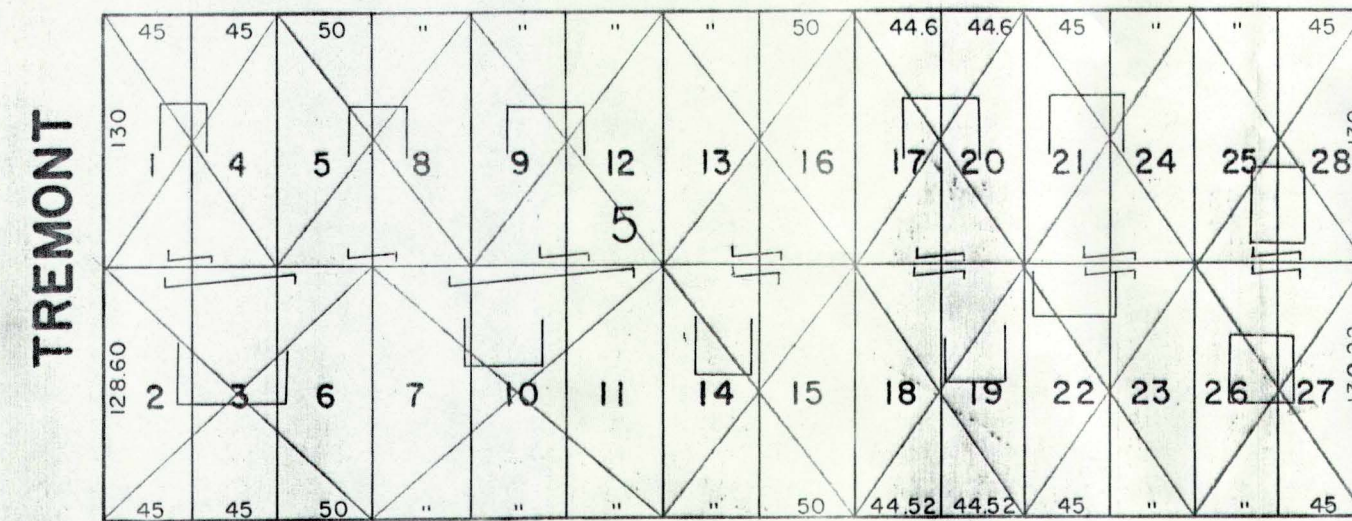
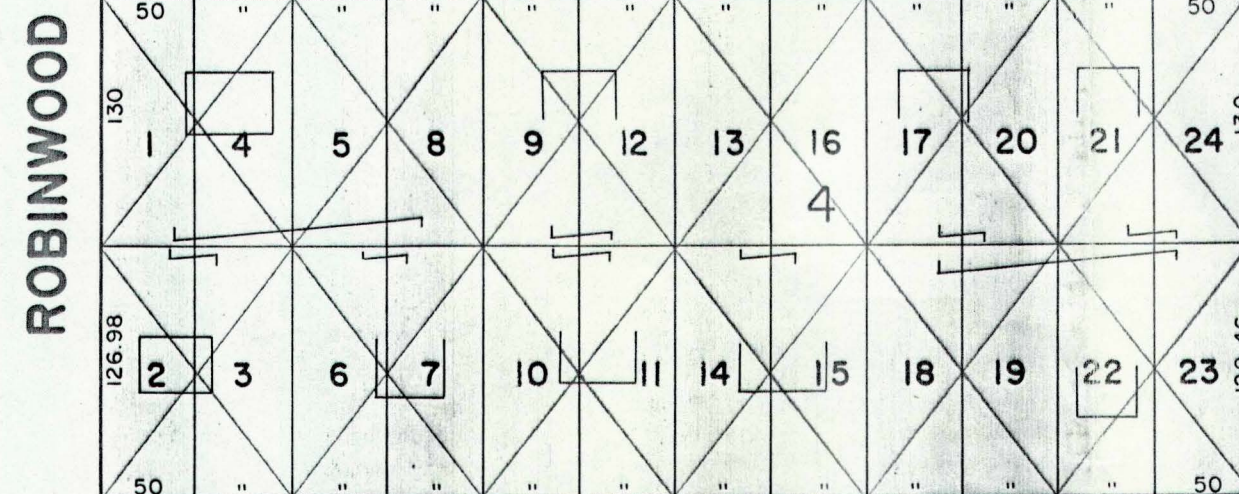
GEORGES



LOIS



TOWER HILL



TREMONT

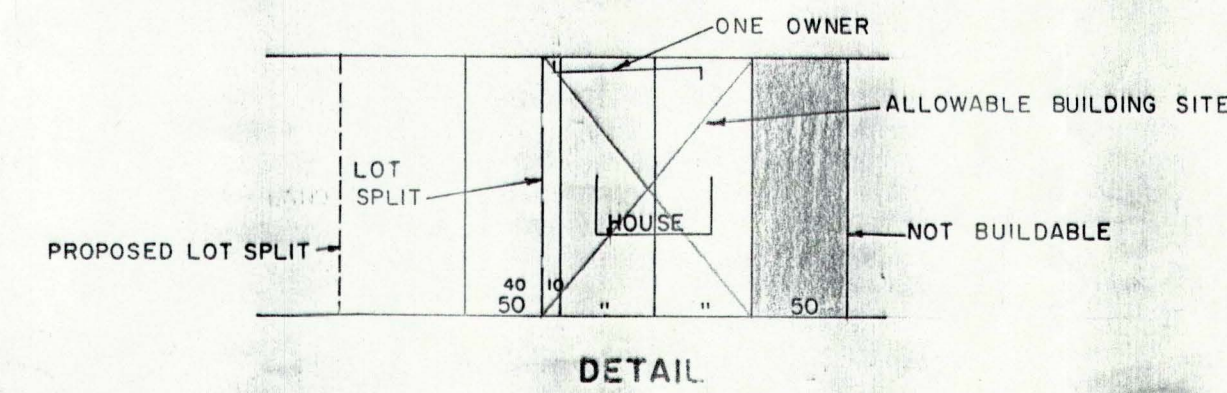
BURNET

KIRBY

AVE.

GREENFIELD

DRIVE



DETAIL