

**Source Property Information**

BRRTS #:	02-56-279900	Closure Date:	May 25, 2012
ACTIVITY NAME:	Rapid Service Oil	FID#:	656002270
PROPERTY ADDRESS:	102 W Maple St	DATCP#:	
MUNICIPALITY:	Roberts	PECFA #:	54023-9702-02A
PARCEL ID#:	176-1013-50-000		

**\*WTM Coordinates:**

X:	318714	Y:	504309
----	--------	----	--------

*\*Coordinates are in WTM83, NAD83 (1991)*

**WTM Coordinates Represent:**

- Approximate Center of Contaminant Source
- Approximate Source Parcel Center

**Please check as appropriate:** (BRRTS Action Code)

**Contaminated Media:**

- |  |  |
|--|--|
| <input type="checkbox"/> <u>Groundwater</u> Contamination > ES (236) | <input checked="" type="checkbox"/> <u>Soil</u> Contamination > *RCLs or **SSRCL (232) |
| <input type="checkbox"/> Groundwater Contamination in ROW            | <input type="checkbox"/> Soil Contamination in ROW                                     |
| <input type="checkbox"/> Off-Source Contamination                    | <input type="checkbox"/> Off-Source Contamination                                      |

*(note: for list of impacted off-source properties see attached list of "Impacted Off-Source Property")*

*(note: for list of impacted off-source properties see attached list of "Impacted Off-Source Property")*

**Land Use Controls:**

- |   |   |
|---|---|
| <input type="checkbox"/> Soil: maintain industrial zoning (220) | <input type="checkbox"/> Cover or Barrier (222)             |
| <input type="checkbox"/> Structural Impediment (224)            | <input type="checkbox"/> Vapor Mitigation (226)             |
| <input type="checkbox"/> Site-Specific Condition (228)          | <input type="checkbox"/> Maintain Liability Exemption (230) |

*(note: soil contaminant concentrations between residential and industrial levels)*

*(note: maintenance plan for groundwater or direct contact)*

*(note: local government or economic development corporation)*

**Monitoring wells properly abandoned? (234)**

- Yes       No       N/A

This Adobe Fillable form is intended to provide a list of information that is required for evaluation for case closure. It is to be used in conjunction with Form 4400-202, Case Closure Request. The closure of a case means that the Department has determined that no further response is required at that time based on the information that has been submitted to the Department.

**NOTICE: Completion of this form is mandatory** for applications for case closure pursuant to ch. 292, Wis. Stats. and ch. NR 726, Wis. Adm. Code, including cases closed under ch. NR 746 and ch. NR 726. The Department will not consider, or act upon your application, unless all applicable sections are completed on this form and the closure fee and any other applicable fees, required under ch. NR 749, Wis. Adm. Code, Table 1 are included. It is not the Department's intention to use any personally identifiable information from this form for any purpose other than reviewing closure requests and determining the need for additional response action. The Department may provide this information to requesters as required by Wisconsin's Open Records law [ss. 19.31 - 19.39, Wis. Stats.].

BRRTS #:	02-56-279900	(No Dashes)	PARCEL ID #:	176-1013-50-000
ACTIVITY NAME:	Rapid Service Oil		WTM COORDINATES:	X: 318714 Y: 504309

**CLOSURE DOCUMENTS** (the Department adds these items to the final GIS packet for posting on the Registry)

- Closure Letter**
- Maintenance Plan** (if activity is closed with a land use limitation or condition (land use control) under s. 292.12, Wis. Stats.)
- Continuing Obligation Cover Letter** (for property owners affected by residual contamination and/or continuing obligations)
- Conditional Closure Letter**
- Certificate of Completion (COC)** (for VPLE sites)

**SOURCE LEGAL DOCUMENTS**

- Deed:** The most recent deed as well as legal descriptions, for the **Source Property** (where the contamination originated). Deeds for other, off-source (off-site) properties are located in the **Notification** section.  
**Note:** If a property has been purchased with a land contract and the purchaser has not yet received a deed, a copy of the land contract which includes the legal description shall be submitted instead of the most recent deed. If the property has been inherited, written documentation of the property transfer should be submitted along with the most recent deed.
- Certified Survey Map:** A copy of the certified survey map or the relevant section of the recorded plat map for those properties where the legal description in the most recent deed refers to a certified survey map or a recorded plat map. (lots on subdivided or platted property (e.g. lot 2 of xyz subdivision)).  
**Figure #:**                      **Title:**
- Signed Statement:** A statement signed by the Responsible Party (RP), which states that he or she believes that the attached legal description accurately describes the correct contaminated property.

**MAPS** (meeting the visual aid requirements of s. NR 716.15(2)(h))

Maps must be no larger than 11 x 17 inches unless the map is submitted electronically.

- Location Map:** A map outlining all properties within the contaminated site boundaries on a U.S.G.S. topographic map or plat map in sufficient detail to permit easy location of all parcels. If groundwater standards are exceeded, include the location of all potable wells within 1200 feet of the site.  
**Note:** Due to security reasons municipal wells are not identified on GIS Packet maps. However, the locations of these municipal wells must be identified on Case Closure Request maps.  
**Figure #: 1**                      **Title: Site Location Map**
- Detailed Site Map:** A map that shows all relevant features (buildings, roads, individual property boundaries, contaminant sources, utility lines, monitoring wells and potable wells) within the contaminated area. This map is to show the location of all contaminated public streets, and highway and railroad rights-of-way in relation to the source property and in relation to the boundaries of groundwater contamination exceeding a ch. NR 140 Enforcement Standard (ES), and/or in relation to the boundaries of soil contamination exceeding a Residual Contaminant Level (RCL) or a Site Specific Residual Contaminant Levels (SSRCL) as determined under s. NR 720.09, 720.11 and 720.19.  
**Figure #: 3**                      **Title: Site Map**
- Soil Contamination Contour Map:** For sites closing with residual soil contamination, this map is to show the location of all contaminated soil and a single contour showing the horizontal extent of each area of contiguous residual soil contamination that exceeds a Residual Contaminant Level (RCL) or a Site Specific Residual Contaminant Level (SSRCL) as determined under s. NR 720.09, 720.11 and 720.19.  
**Figure #: 6**                      **Title: Estimated Extent of Impacted Soil**

BRRTS #: 02-56-279900

ACTIVITY NAME: Rapid Service Oil

**MAPS (continued)**

- Geologic Cross-Section Map:** A map showing the source location and vertical extent of residual soil contamination exceeding a Residual Contaminant Level (RCL) or a Site Specific Residual Contaminant Level (SSRCL). If groundwater contamination exceeds a ch. NR 140 Enforcement Standard (ES) when closure is requested, show the source location and vertical extent, water table and piezometric elevations, and locations and elevations of geologic units, bedrock and confining units, if any.

**Figure #: 5**                      **Title: Cross Section**

**Figure #:**                      **Title:**

- Groundwater Isoconcentration Map:** For sites closing with residual groundwater contamination, this map shows the horizontal extent of all groundwater contamination exceeding a ch. NR140 Preventive Action Limit (PAL) and an Enforcement Standard (ES). Indicate the direction and date of groundwater flow, based on the most recent sampling data.

**Note:** This is intended to show the total area of contaminated groundwater.

**Figure #:**                      **Title:**

- Groundwater Flow Direction Map:** A map that represents groundwater movement at the site. If the flow direction varies by more than 20° over the history of the site, submit 2 groundwater flow maps showing the maximum variation in flow direction.

**Figure #:**                      **Title:**

**Figure #:**                      **Title:**

**TABLES (meeting the requirements of s. NR 716.15(2)(h)(3))**

Tables must be no larger than 11 x 17 inches unless the table is submitted electronically. Tables must not contain shading and/or cross-hatching. The use of **BOLD** or *ITALICS* is acceptable.

- Soil Analytical Table:** A table showing remaining soil contamination with analytical results and collection dates.  
**Note:** This is one table of results for the contaminants of concern. Contaminants of concern are those that were found during the site investigation, that remain after remediation. It may be necessary to create a new table to meet this requirement.

**Table #: 2**                      **Title: Analytical Data**

- Groundwater Analytical Table:** Table(s) that show the most recent analytical results and collection dates, for all monitoring wells and any potable wells for which samples have been collected.

**Table #:**                      **Title:**

- Water Level Elevations:** Table(s) that show the previous four (at minimum) water level elevation measurements/dates from all monitoring wells. If present, free product is to be noted on the table.

**Table #:**                      **Title:**

**IMPROPERLY ABANDONED MONITORING WELLS**

For each monitoring well not properly abandoned according to requirements of s. NR 141.25 include the following documents.

**Note:** If the site is being listed on the GIS Registry for only an improperly abandoned monitoring well you will only need to submit the documents in this section for the GIS Registry Packet.

- Not Applicable**

- Site Location Map:** A map showing all surveyed monitoring wells with specific identification of the monitoring wells which have not been properly abandoned.

**Note:** If the applicable monitoring wells are distinctly identified on the Detailed Site Map this Site Location Map is not needed.

**Figure #:**                      **Title:**

- Well Construction Report:** Form 4440-113A for the applicable monitoring wells.

- Deed:** The most recent deed as well as legal descriptions for each property where a monitoring well was not properly abandoned.

- Notification Letter:** Copy of the notification letter to the affected property owner(s).

BRRTS #: 02-56-279900

ACTIVITY NAME: Rapid Service Oil

## NOTIFICATIONS

### Source Property

**Not Applicable**

**Letter To Current Source Property Owner:** If the source property is owned by someone other than the person who is applying for case closure, include a copy of the letter notifying the current owner of the source property that case closure has been requested.

**Return Receipt/Signature Confirmation:** Written proof of date on which confirmation was received for notifying current source property owner.

### Off-Source Property

Group the following information per individual property and label each group according to alphabetic listing on the "Impacted Off-Source Property" attachment.

**Not Applicable**

**Letter To "Off-Source" Property Owners:** Copies of all letters sent by the Responsible Party (RP) to owners of properties with groundwater exceeding an Enforcement Standard (ES), and to owners of properties that will be affected by a land use control under s. 292.12, Wis. Stats.

**Note:** Letters sent to off-source properties regarding residual contamination must contain standard provisions in Appendix A of ch. NR 726.

#### Number of "Off-Source" Letters:

**Return Receipt/Signature Confirmation:** Written proof of date on which confirmation was received for notifying any off-source property owner.

**Deed of "Off-Source" Property:** The most recent deed(s) as well as legal descriptions, for all affected deeded **off-source property(ies)**. This does not apply to right-of-ways.

**Note:** If a property has been purchased with a land contract and the purchaser has not yet received a deed, a copy of the land contract which includes the legal description shall be submitted instead of the most recent deed. If the property has been inherited, written documentation of the property transfer should be submitted along with the most recent deed.


**Certified Survey Map:** A copy of the certified survey map or the relevant section of the recorded plat map for those properties where the legal description in the most recent deed refers to a certified survey map or a recorded plat map. (lots on subdivided or platted property (e.g. lot 2 of xyz subdivision)).

**Figure #:**

**Title:**

**Letter To "Governmental Unit/Right-Of-Way" Owners:** Copies of all letters sent by the Responsible Party (RP) to a city, village, municipality, state agency or any other entity responsible for maintenance of a public street, highway, or railroad right-of-way, within or partially within the contaminated area, for contamination exceeding a groundwater Enforcement Standard (ES) and/or soil exceeding a Residual Contaminant Level (RCL) or a Site Specific Residual Contaminant Level (SSRCL).

#### Number of "Governmental Unit/Right-Of-Way Owner" Letters:



**STATE OF WISCONSIN**  
Department of Safety and Professional Services

**Governor Scott Walker**

**Secretary Dave Ross**

Mail to:  
P.O. Box 8044  
Madison, Wisconsin 53708-8044  
TTY: (608) 267-2416  
Fax: (608) 267-1381  
Email: [dspd@wisconsin.gov](mailto:dspd@wisconsin.gov)  
Web: <http://dspd.wi.gov>

May 25, 2012

Roger Heutmaker  
Rapid Service Oil LLC  
1504 State Hwy 64  
New Richmond, WI 54017

RE: **Final Closure**

**PECFA # 54023-9702-02-A** DNR BRRTS # 02-56-279900  
Rapid Service Oil, 102 W Maple St, Roberts

Dear Mr. Heutmaker:

The Wisconsin Department of Safety and Professional Services (DPS) has reviewed the request for case closure prepared by your consultant, Meridian Environmental Consulting, LLC, for the site referenced above. DPS has determined that this site does not pose a significant threat to human health or the environment. No further investigation or remedial action is necessary.

This case is now listed as "closed" on the DPS database and will be included on the Department of Natural Resources (DNR) Geographic Information System (GIS) Registry of Closed Remediation Sites to address residual contamination. To review sites on the GIS Registry web page, visit <http://dnr.wi.gov/topic/Brownfields/rasm.html>. If you intend to construct or reconstruct a potable well on this property, you must get prior DNR approval.


All current and future owners and occupants of the property need to be aware that excavation of contaminated soil may pose a hazard. Special precautions may be needed to prevent inhalation, ingestion or dermal contact with the residual contamination when it is removed. If soil is excavated, the property owner at the time of excavation must have the soil sampled and analyzed to determine if residual contamination remains. If sampling confirms that contamination is present, the property owner at the time of excavation must determine whether the material would be considered solid or hazardous waste and ensure that any storage, treatment or disposal is in compliance with applicable statutes and rules.

Costs for sampling and excavation activities conducted after case closure are not eligible for PECFA reimbursement. However, if it is determined that any undisturbed remaining petroleum contamination poses a threat, the case may be reopened and further investigation or remediation may be required. If this case is reopened, any original claim under the PECFA fund would also reopen and you may apply for assistance to the extent of remaining eligibility.

Timely filing of your final PECFA claim (if applicable) is encouraged. If your PECFA claim is not received within 120 days of the date of this letter, interest costs incurred after 60 days of the date of this letter will not be eligible for PECFA reimbursement.

Thank you for your efforts to protect Wisconsin's environment. If you have any questions, please contact me in writing at the letterhead address or by telephone at (608) 266-5788.

Sincerely,

A handwritten signature in black ink, appearing to be 'Tim Zeichert', written over a horizontal line.

Tim Zeichert  
Hydrogeologist  
Site Review Section

cc: Ken Shimko, Meridian Environmental Consulting, LLC

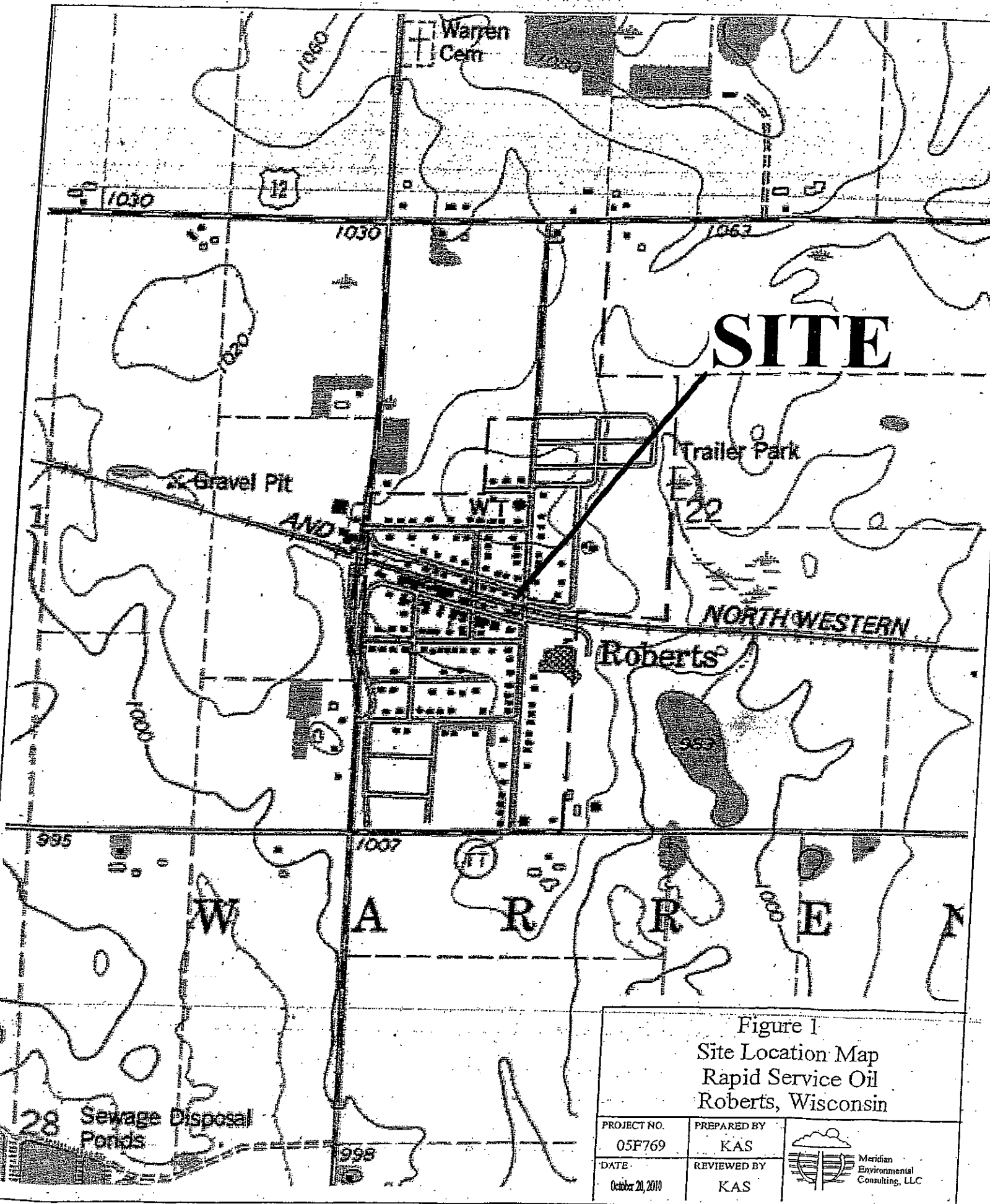


To the best of my knowledge, the enclosed deed includes the property known as 102 W. Maple Street, Roberts, Wisconsin 54023. The legal description for this property is '*Lot Six (6), Block "D" of the Plat of the Village of Roberts*'.

Roger Heutmaker  
Roger Heutmaker  
Rapid Services Oil, LLC


Date: 3-15-12





**SITE**

Figure I  
 Site Location Map  
 Rapid Service Oil  
 Roberts, Wisconsin

PROJECT NO. 05F769	PREPARED BY KAS	 Meridian Environmental Consulting, LLC
DATE October 20, 2010	REVIEWED BY KAS	

Residential

W Maple Street



overhead electric

Phone Box

GRASS

GRAVEL

House

FENCE

LOAD OUT

UST

AST 1

AST 4

AST 5

PROPERTY LINE

AST 2

AST 3

N Division Street

FENCE

FENCE

FORMER BERM

Railroad

0 5 10 15 20 25



SCALE - FEET  
(APPROXIMATE SCALE)

Figure 3  
Site Map  
Rapid Service Oil  
Roberts, WI

PROJECT NO.

05F769

PREPARED BY


RSK

DATE

9/20/11

REVIEWED BY

KAS



Meridian  
Environmental  
Consulting, LLC

Residential



W Maple Street

Soil Contamination

overhead electric

Phone Box

GRASS

GRAVEL

House

FENCE

LOAD  
OBT

GP-2

GP-1

GP-5

GP-6

GP-7

GP-11

PROPERTY LINE

GP-9

GP-8

FORMER BERM

FENCE

FENCE

N Division Street

Railroad


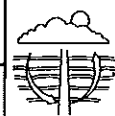


Figure 6  
Estimated Extent of Impacted Soil  
Rapid Service Oil  
Roberts, WI

PROJECT NO. 05F769	PREPARED BY RSK	 Meridian Environmental Consulting, LLC
DATE 3/22/12	REVIEWED BY KAS	

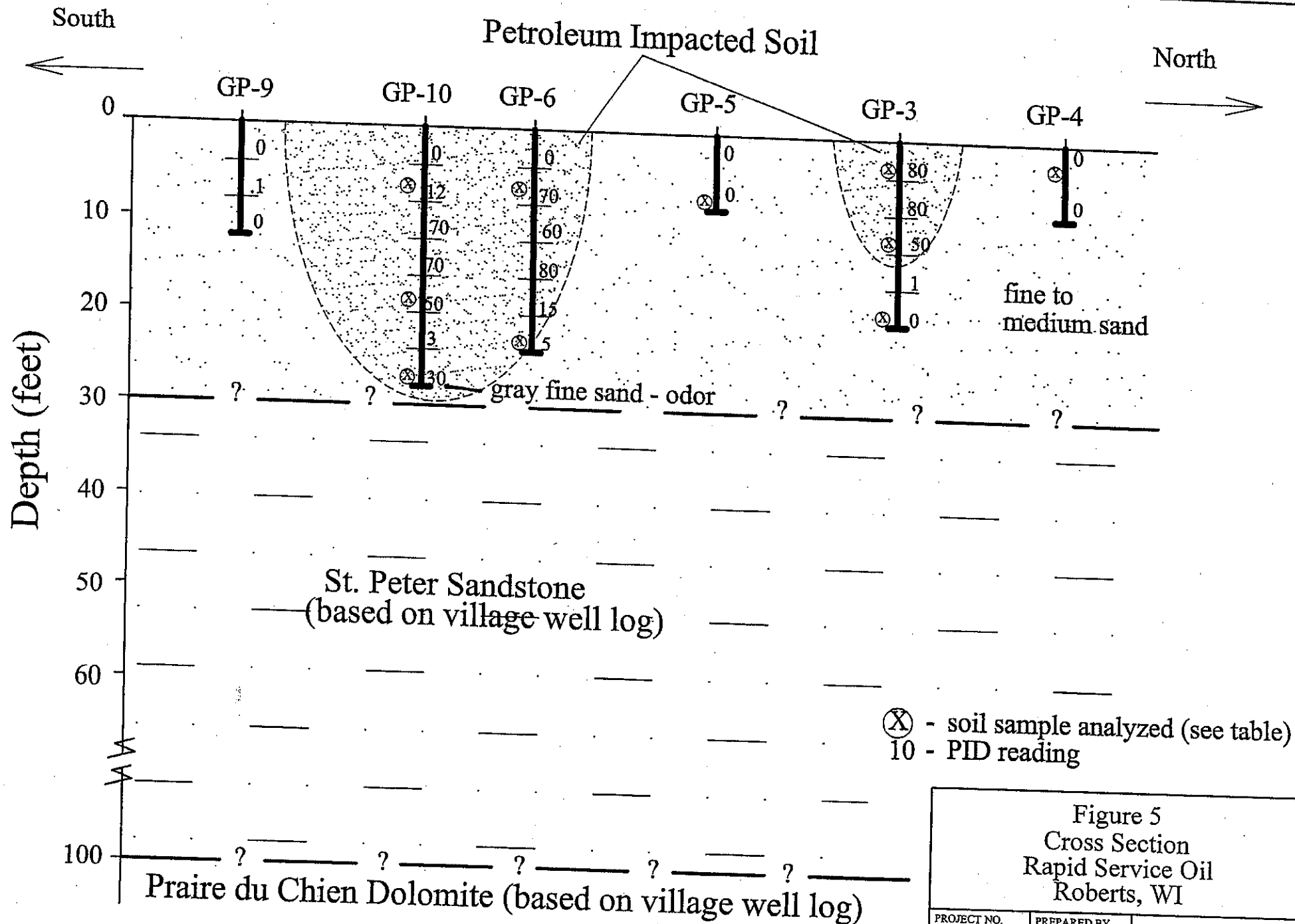



Figure 5  
Cross Section  
Rapid Service Oil  
Roberts, WI

PROJECT NO. 05F769	PREPARED BY RSK	 Meridian Environmental Consulting, LLC
DATE 9/10/11	REVIEWED BY KAS	

