

State of Wisconsin  
DEPARTMENT OF NATURAL RESOURCES  
Plymouth Service Center  
1155 Pilgrim Rd.  
Plymouth WI 53073

Scott Walker, Governor  
Cathy Stepp, Secretary  
Telephone 608-266-2621  
Toll Free 1-888-936-7463  
TTY Access via relay - 711



November 21, 2011

Dianne Robertson  
Village of Thiensville  
250 Elm Street  
Thiensville, WI 53092

Dear Ms. Robertson:

SUBJECT: Spill at Thiensville Village Highway Department, 120 West Friestadt Rd., Thiensville, file reference BRRTS #0246000366, FID #246090900, **(Open Case)**; Confirmation of case closure for Underground Storage Tank Case at 132 West Freistadt Rd **(Closed Case)**, file reference FID #246115870, BRRTS #0346003305.

Thank you for your response to my letter regarding your open spill case. Your letter requested that I confirm that the following case has been giving final closure status by the Department of Natural Resources. The department did receive the deed document and well abandonment documents I asked for in my letter of June 21, 1999. I confirm that **the following case is closed:**

Thiensville Dept of Public Works (see attached map)  
Underground Storage Tank Case  
132 West Freistadt Rd  
File reference FID #246115870, BRRTS #0346003305

However, the following (subject of my recent letter to you) is a separate spill incident case, and **is still open:**


Thiensville Vil Hwy Dept (see attached map)  
Spill, Environmental Repair Program  
120 W. Freistadt Rd.  
File reference FID #246090900, BRRTS #0246000366

If you can't locate records documenting the open case has been properly remediated, or the work was never done, please have your consultant complete a minimum of three soil borings in the spill area, taking a minimum of 6 soil samples. Run the samples for VOCs, SVOCs, and RCRA metals. If this work confirms that the soil is clean, I can close the case. The former spill location should be easy to locate with the map I have enclosed. I am also enclosing a copy of the entire spill site investigation report from your old consultant, as well as some documentation indicating that contaminated soil from the spill was being considered for landfill disposal.

If you have any questions about this letter, please call me at 920-892-8756, extension 3023, or email me at [johnm.feeney@wisconsin.gov](mailto:johnm.feeney@wisconsin.gov). I tried returning your call today at your office, but your office said that you are out for the week.

BRRTS #0246000366, November 21, 2011

Sincerely,



John Feeney  
Wisconsin Department of Natural Resources

Attachments: map of closed case area  
map of still open case area  
site investigation report of spill  
waste profile sheets for 100 cubic yards of contaminated soil that may have been disposed

Cc: SER File

Thiensville Dept of Public Works - Closed

closed Leaking Under ground Storage Tank  
 (LUST) case

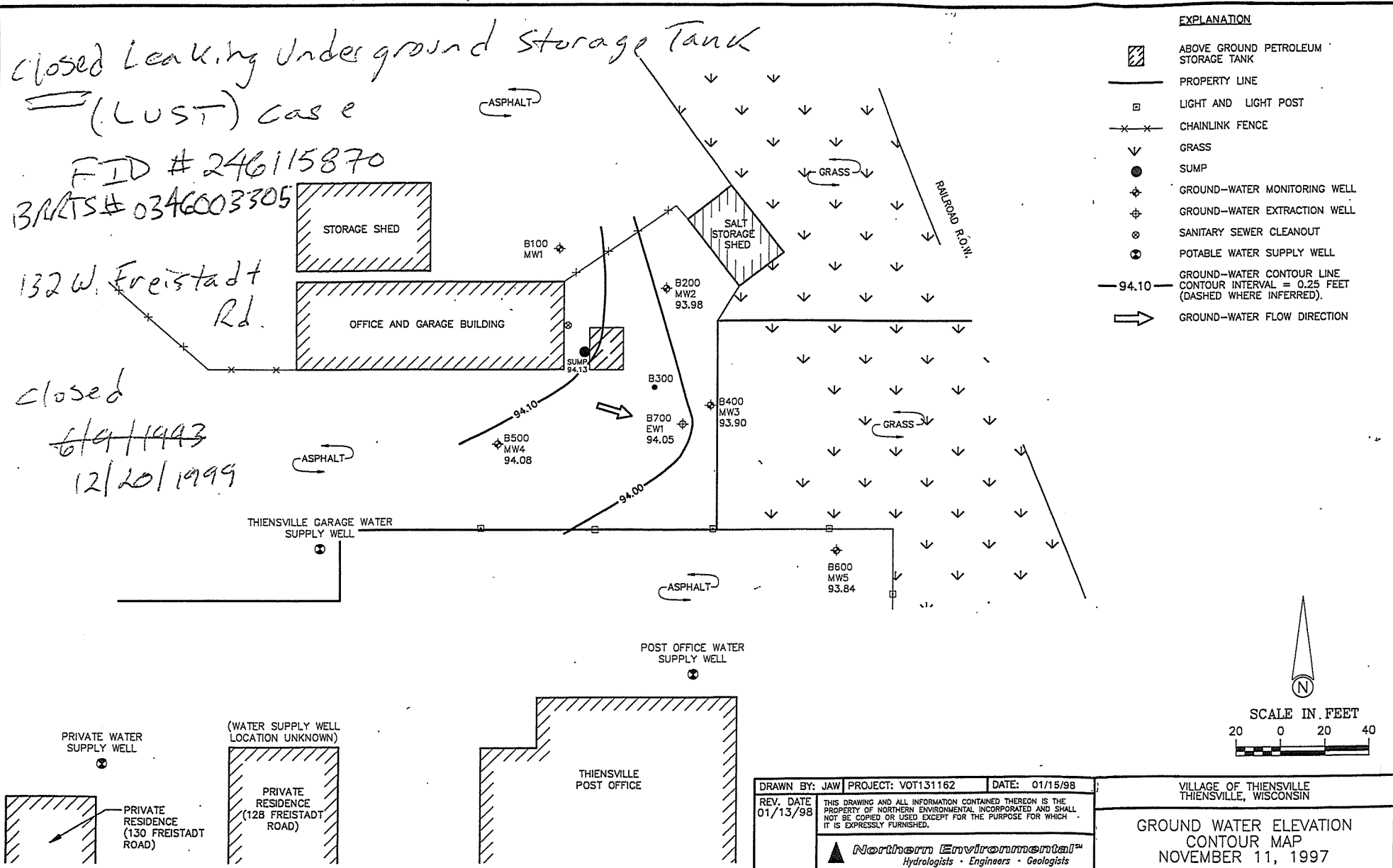
FID # 246115870  
 BARTS # 0346003305

132 W. Freistadt Rd.

closed

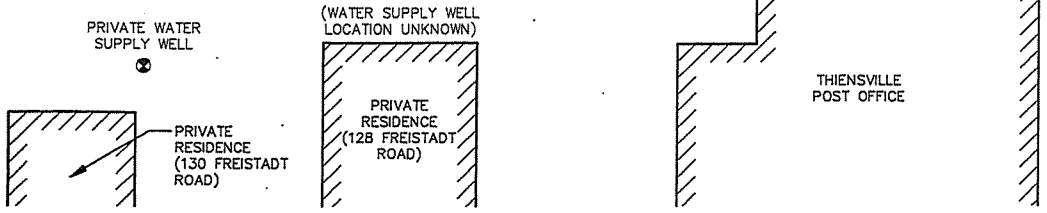
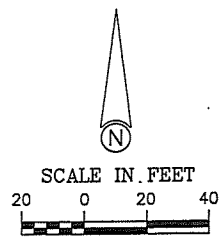
6/9/1993

12/20/1999



**EXPLANATION**

- ABOVE GROUND PETROLEUM STORAGE TANK
- PROPERTY LINE
- LIGHT AND LIGHT POST
- CHAINLINK FENCE
- GRASS
- SUMP
- GROUND-WATER MONITORING WELL
- GROUND-WATER EXTRACTION WELL
- SANITARY SEWER CLEANOUT
- POTABLE WATER SUPPLY WELL
- GROUND-WATER CONTOUR LINE  
CONTOUR INTERVAL = 0.25 FEET  
(DASHED WHERE INFERRED).
- GROUND-WATER FLOW DIRECTION



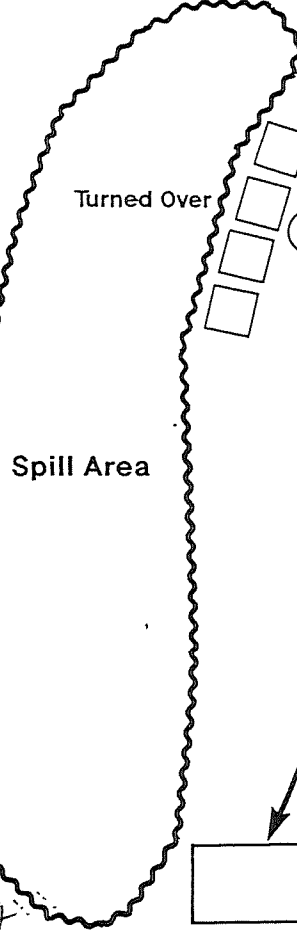
DRAWN BY: JAW PROJECT: VOT131162 DATE: 01/15/98  
 REV. DATE 01/13/98  
 THIS DRAWING AND ALL INFORMATION CONTAINED THEREON IS THE PROPERTY OF NORTHERN ENVIRONMENTAL INCORPORATED AND SHALL NOT BE COPIED OR USED EXCEPT FOR THE PURPOSE FOR WHICH IT IS EXPRESSLY FURNISHED.  
**Northern Environmental**<sup>TM</sup>  
 Hydrologists • Engineers • Geologists

VILLAGE OF THIENSVILLE  
 THIENSVILLE, WISCONSIN  
**GROUND WATER ELEVATION  
 CONTOUR MAP  
 NOVEMBER 11, 1997**

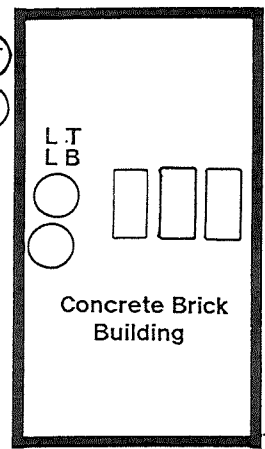

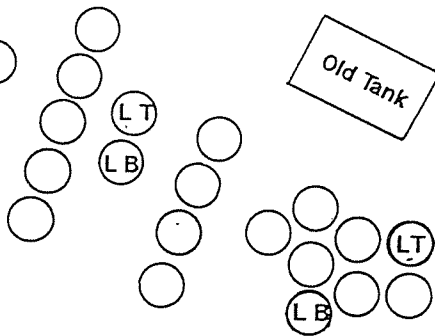
FIGURE 2

open case

VOC'S  
Semi VOC'S  
TCE  
MEK



New Plastic



LEGEND

- LT Leaking From Top
- LB Leaking From Bottom

Thiensville Vil Hwy DEPT  
 Environmental Repair (ERP) case (Drum Spill)  
 FID # 246090900  
 BARTS 0246000366  
 120 W. Friestadt Rd

**FIGURE 2**  
**Site Map**  
**Drum and Spill**  
**Location Map**

Not to Scale

**Environmental Associates** of Milwaukee, Inc.

Drawn by:	Checked by:	Drawing number 91-06078-2
	Approved by:	

G.M.B. ENGINEERING 536988