

N1500'

N1000'

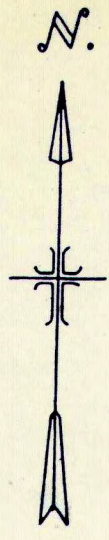
N500'

0

E500'

E1000'

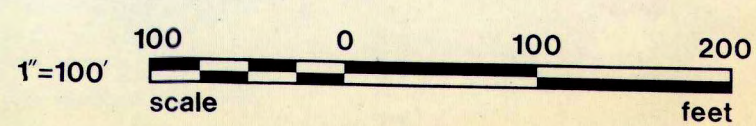
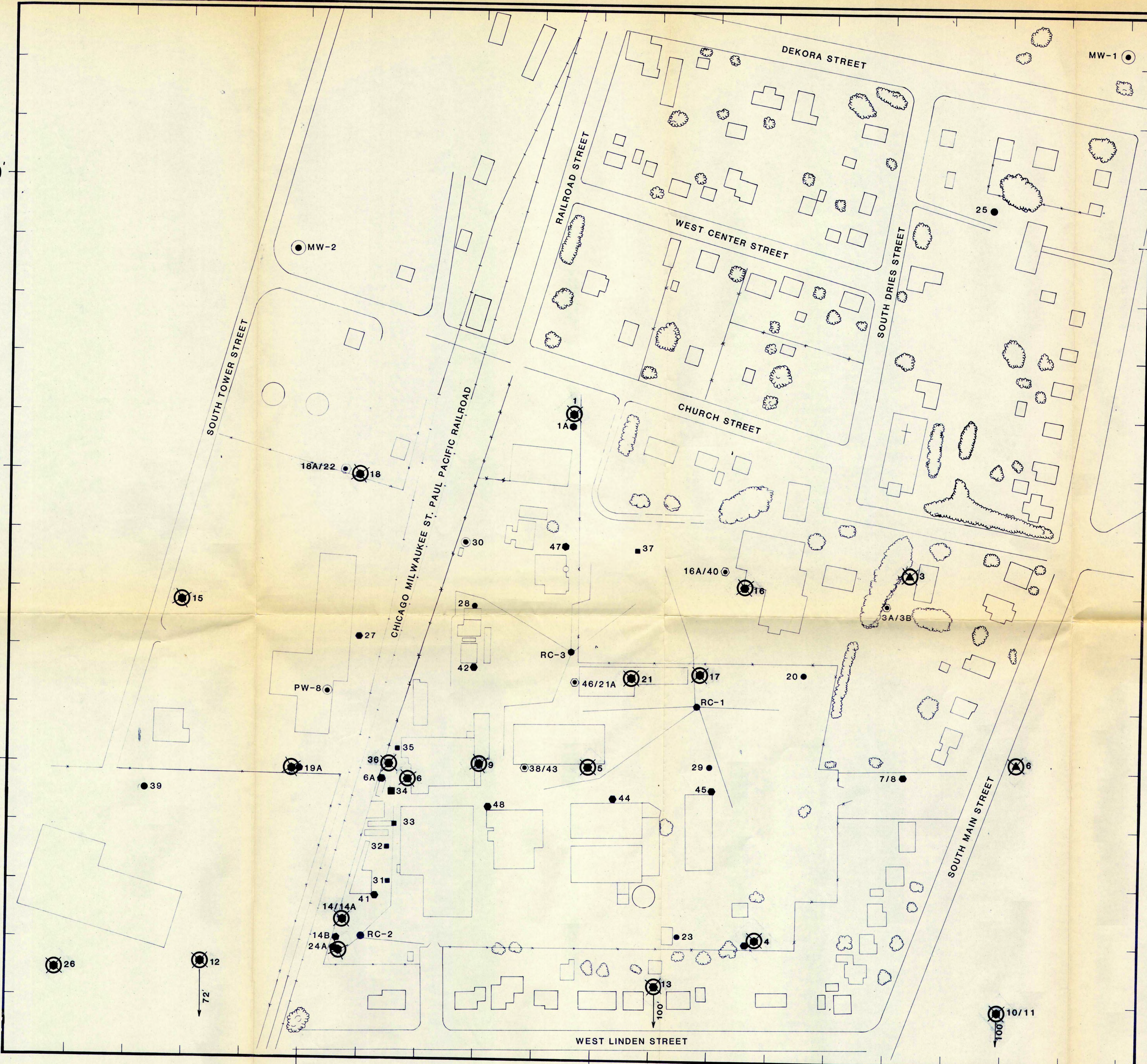
E1500'



LEGEND

- DEEP DOLOMITE WELL
- SHALLOW DOLOMITE WELL
- GLACIAL OVERBURDEN WELL
- GLACIAL OVERBURDEN WITHDRAWAL WELL
- GLACIAL OVERBURDEN / SHALLOW DOLOMITE WELL NEST
- RANNEY TYPE COLLECTOR
- ⊗ Decommissioned Glacial Overburden Well
- ⊗ Decommissioned Deep Dolomite Private Well

JUN 23 1987



Freeman Chemical Co. Saukville, Wisconsin		
Ranney Collector and Well Location Map		
Date: 6/1/87	Scale: As Noted	Drawn By: C.E.W. Appr. By: J.D.K.
HATCHER INCORPORATED		
Figure No.: 3-8	BRTS # 02-46-000767 1987 0623-99 map with addendum 02-16-00117	Drawing No.: 0103-C10-017