

TEMCO

THE ENVIRONMENTAL MANAGEMENT COMPANY LLC

May 12, 2003



*This copy is missing Ebe to hearing
- soil boring logs
- well construction repts.
- well development
See copy of SI repts.
receivable 1-15-04.*

Mr. Alan Nass
Department of Natural Resources
Northeast Region Office
P.O. Box 10448
Green Bay, WI 54307-0448

**Re: Former Mirro Plant #20, Chilton, Wisconsin
Phase I and II Environmental Site Assessments
Newell Rubbermaid - Voluntary Party Liability Exemption**

Dear Mr. Nass:

Per your conversation with Jeff Hosler, attached please find copies of the Phase I and II Environmental Site Assessments for the Former Mirro Plant #20 site in Chilton, Wisconsin. These documents are support for the Voluntary Party Liability Exemption for the site.

Thank you and please contact Mr. Hosler should you have any questions.

Sincerely,

THE ENVIRONMENTAL MANAGEMENT COMPANY LLC

A handwritten signature in cursive script, appearing to read "Tom Mueller".

Thomas J. Mueller, Jr.
Project Consultant

Enclosures

cc: Mr. Art Garcia - Newell Rubbermaid Inc.
Peter J. Schultz - Newell Rubbermaid Inc.
Ms. Lori Prokes - Newell Rubbermaid Inc.



2835 N. Grandview Blvd.
Post Office Box 90
Pewaukee, Wisconsin 53072-0090

Tel: (262) 549-6898
Fax: (262) 549-6938
www.envirogen.com

**PHASE I ENVIRONMENTAL
SITE ASSESSMENT**

**MIRRO COMPANY PLANT 20
44 Walnut Street
Chilton, Wisconsin 53014**

Envirogen Project No. P010047

May 2001





PHASE I ENVIRONMENTAL SITE ASSESSMENT

For The

MIRRO COMPANY PLANT 20 PROPERTY

44 Walnut Street
Chilton, Wisconsin 53014

Submitted to:

Dr. Pete Schultz
Newell Rubbermaid
6833 Stalter Drive, Suite 101
Rockford, Illinois 61108

Prepared by:

ENVIROGEN, INC.
Envirogen Project No. P010047

May 2001

TABLE OF CONTENTS

1.0	SUMMARY
2.0	OBJECTIVES AND SCOPE OF WORK
3.0	SITE LOCATION/DESCRIPTION
4.0	SITE HISTORY
5.0	SITE INSPECTION
	Interior Inspection
	Exterior Inspection
	Utilities
	Storage Tanks
6.0	RECONNAISSANCE OF ADJACENT PROPERTIES
7.0	RECORDS SEARCH/DOCUMENT REVIEW
	A. Registered Underground Storage Tanks
	B. Geocoded Database
8.0	CONCLUSIONS
9.0	QUALIFICATIONS AND CERTIFICATIONS
10.0	REFERENCES

LIST OF FIGURES

- Figure 1 U.S. Geological Survey Map
- Figure 2 Site Plan View
- Figure 3 Site Diagram (1960)

APPENDICES

- APPENDIX A Northern Environmental UST Site Assessment Report
- APPENDIX B Badger Laboratories & Engineering UST Site Assessment Report
- APPENDIX C Environmental Data Resources, Inc. (EDR)-Radius Map Report



1.0 SUMMARY

At the request of Dr. Pete Schultz, Envirogen, Inc. (Envirogen), performed a Phase I Environmental Site Assessment (ESA) of the property located at 44 Walnut Street, Chilton, Wisconsin (herein referred to as "the property").

This assessment revealed evidence of recognized environmental conditions on the property, based upon the information obtained during the investigation, including a review of pertinent referenced databases. The recognized environmental conditions include: former presence of three above ground storage (AST) that contained benzene; former tin and chrome plating operations in the northwest section of the first floor of the facility; and the likely presence of asbestos containing material (ACM) associated with the insulation around portions of the steam piping throughout the facility, pipe insulation in the boiler room and the insulation around the two boilers, and boxes located in a basement craw space that may contain asbestos insulation. Sampling and analysis of the insulation would be required to determine if ACMs are present. The long history of industrial operations at the facility present the possibility that past releases from operations and procedures no longer used may have impacted the site even though no evidence of these potential releases are evident today.

Detailed information regarding this investigation is found in the body of this report hereafter. Envirogen's conclusions are discussed in Section 8.0.



2.0 OBJECTIVES AND SCOPE OF WORK

The objective of this Phase I ESA was to evaluate the presence of recognized environmental conditions with respect to past or current uses of the property.

The scope of work for this Phase I ESA included a review of the history of the property's ownership and operations, a visual walk-through inspection of the property, a review of selected agency records and databases, a reconnaissance of adjacent properties from public right-of-way, and a review of U.S. Geological Survey (USGS) Maps, Aerial Photographs, City Directories, and Sanborn Fire Insurance Maps. Interviews were conducted with Mr. Thomas Reed, Mr. Bill Tacket, and Mr. Skip Martins of Mirro Company. The conclusions and recommendations of this report are based on review of the information collected from these sources.



3.0 SITE LOCATION/DESCRIPTION

Geographically, the property is located in the NE 1/4 of the NW 1/4 of Section 18, T18N, R20E, City of Chilton, Calumet County, Wisconsin (see Figure 1, USGS Map). The property is located at 44 Walnut Street. The facility was operating at the time of the assessment.

The property consists of approximately 112,000 square feet of industrial space on two floors in a building complex that has had several additions since the 1920's. The older sections of the facility are constructed with brick and steel beam supporting structures. The newer section (northern most portion) of the facility is constructed with a combination of brick and metal siding and steel beam supporting structures. Paved parking areas are located on the north and east sides of the facility.

The property is located on a parcel of land approximately 5 acres in size on the east side of the Manitowoc River. The predominant land use of the area is a mix of commercial and industrial to the south and east and agricultural to the north and west. Figure 2 provides a site plan view.

4.0 SITE HISTORY

The property located at 44 Walnut Street is currently owned by Mirro, a division of Newell Rubbermaid. The property has been the site of aluminum manufacturing processes since the 1920's. The site started as the Aluminum Specialty Company and maintained that name until 1974. Beginning in 1974 several ownership and names changes have taken place. In 1974 Aluminum Specialty Company was acquired by Dart-Kraft, Inc but maintained its name. In 1980 the business was sold to Foley Manufacturing. In 1981 Aluminum Specialty became The Foley Company. Foley and Mirro merged in 1985 and became Mirro/Foley under the ownership of Newell Company (Reed 2001).

During the period 1920 to 1940 the facility produced aluminum cookware. During World War II the facility produced battery cases and closures and shell casings. During the Korean War the facility produced 20-mm belt links for the Navy. The facility also produced aluminum Christmas trees in the late 1950's. Starting in the mid 1980's the facility concentrated on the production of aluminum cookware, bakeware and utensils and this production continues as of the date of this report (Reed 2001). Other processes that have taken place at the facility in the past include tin plating starting in the 1970's and chrome plating that ceased in the mid-1970's (Reed 2001). No information was provided as to the time periods of these activities. A site diagram drafted in 1960 is provided in Figure 3.

Aerial Photographs

Copies of aerial photographs were obtained from the planning division of the Calumet County Courthouse. The photographs are large scale and were dated 1938, 1953 and 1982. The 1938 photograph shows the original portion of the facility, approximately 1/3 the facilities present size. The Manitowoc River wraps closely around the western and northern sides of the facility. Agricultural land is present to the north, city development to the west and south, and commercial or industrial buildings on the adjacent property to the southeast. The 1953 photograph shows the facility has roughly doubled in size. The Manitowoc River appears to have been straightened and now flows to the northeast providing the land area for the expansion of the facility. The surrounding areas appear similar to the 1938 photograph. The 1982 photograph is of poor quality but appears to show the facility with all additions present. Surrounding areas appear similar to the 1953 photograph. The buildings adjacent to the southeast appear to have changed in layout.



Historical Sanborn Fire Insurance Maps

Historical Sanborn Fire Insurance maps for the property area were available from 1898, 1904, 1914, 1926, 1942 and 1953. The 1898 map shows a structure on the property area labeled as L. Lindemuth Saw Mill adjacent to the Manitowoc River which is shown to be wider than today and includes three small islands in the river. Land to the north and east is labeled as vacant. The railroad right-of-way is present. The W.W. Cargill Company Elevator and Warehouse facility is located across the railroad to the southwest.

The 1904 map is similar to the 1898 map. The saw mill has expanded in size and the W.W. Cargill Company Elevator and Warehouse facility is now called the Peter Juchem & Company Elevator and Warehouse facility.

The 1914 map shows the three islands in the Manitowoc River have been combined into one island. The saw mill is labeled as closed. The Peter Juchem & Company Elevator and Warehouse facility is gone and in its place is a smaller building labeled Shaefer & Paulsen Implement Warehouse and a second building labeled Passenger Station. The property to the southeast now shows the Chilton Canning Company facility.

The 1926 map shows the presence of the original southern 1/3 of the Aluminum Specialty Company facility. A railroad spur runs along the northern side of the building. On the north side of the railroad spur is a coal storage area. The portion of the Manitowoc River that flowed along the south side of the island appears to have been filled in to provide land area for the Aluminum Specialty building. The Shaefer & Paulsen Implement Warehouse is now labeled Grain & Seed Warehouse.

The 1942 map shows a modest expansion to the Aluminum Specialty Company facility. The coal storage area is still present. The surrounding areas are similar to the 1926 map.

The 1953 map shows the Aluminum Specialty Company has almost doubled in size. The railroad spur now appears to be enclosed by the building expansion. The Manitowoc River has been moved again to provide more land for the expansion of the facility. Located adjacent to the north side of the facility are two 15,000-gallon fuel oil tanks buried in sand. The street leading to the facility at this time is called Fulton Street. The Grain & Seed Warehouse is no longer present. The Chilton Canning Company and the passenger station are still present.

City Directories

Environmental Data Resources, Inc. (EDR) conducted a search of city directories for the property and nearby sites on Walnut Street. EDR indicated that no coverage existed for the site area.

5.0 SITE INSPECTION

Interior Inspection

The facility, located at 44 Walnut Street in Chilton, Wisconsin, was in operation at the time of the assessment. The facility consists of approximately 112,000 square feet of industrial production, packaging and storage space in the two story mostly brick building. A basement underlies the newest 1/3 portion of the facility. For ease of description, the facility will be divided into the first floor, second floor, and basement areas. Information concerning the process operations and physical description of the facility and equipment layout discussed in this section were provided by Mr. Bill Tacket and Mr. Skip Martins.

Second Floor

The eastern half of the second floor comprises a manufacturing area that involves assembly and riveting of pots and pans. Various riveting machines, hot presses, assembly machines and conveyors area located in this area. Various steam, compressed air and sprinkler lines run across the ceiling. Several smaller rooms located off of the production area are used as restrooms, lunchrooms and for storage of labels and machine parts. Located near the northwest corner of the second floor are two small painting booths used to paint cookware. Several 5-gallon containers of paint were present.

The floor in this area was severely stained with paint. A solvent cleaning tank is located in this area which is no longer used. The type of solvent that was used in the tank and disposal practices are unknown. The painted cookware travels via conveyor belt to an oven for curing. The remaining portions of the second floor were used for storage, mostly finished product.

First Floor

The eastern 1/3 of the first floor comprises the washing, drying and buffing area. After the coil aluminum is pressed into cookware, the cookware items are run through the washers. The washers included several tanks used for conditioning the water and setting pH balance. The wash water is processed through an oil water separator and a reverse osmosis unit. The processed wash water drains to holding tanks in the basement and then is pumped to the sanitary sewer. The US EPA collects sanitary water samples once a month. The drying ovens used in the production process are natural gas fired. Two buffing machines in this area were in operation at the time of the inspection. The inside of the guards on the buffing machines was covered with buffing compound. The waste buffing compound is disposed of in the local landfill. Located on the north side of the first floor are



two older buffing machines that were not in use at the time of the inspection. Located in the northwest corner of the first floor is a room that is presently use for old equipment storage and limited product storage. This room was used for tin plating in the past. No exposed floor drains were evident in this area. There is no basement below this section of the facility. Adjacent to the former tin plating room is a maintenance room. This room contains numerous tools, drill presses other machining tools, saws and work benches, parts storage and other equipment, and a mineral spirits parts washer. Oil staining of the concrete floor was evident. No exposed floor drains were noted.

The remaining portion of the western 1/3 of the facility is the pressroom. This room contains the large hydraulic presses and numerous smaller presses used to shape the cookware. Oil staining of the concrete floor was very evident around many of the presses. No exposed floor drains were evident, however, many of the larger presses had shoots that lead to the basement where metal shavings and oil accumulate. Located along one wall of the pressroom is an oil dispensing area. Six metal containers, a little larger than 55-gallon drums, are set on top of a metal rack with dispensing lines running down from each container. The containers contain various oils and lubricants. Four 55-gallon drum of oils are also located in this area. Oil staining of the concrete floor was evident in this area. No exposed floor drains were observed. The remaining areas on the first floor include tool and die storage rooms as well as bundled aluminum storage areas. There was minor staining in these area. No floor drains were evident.

Basement

2 mats
A set of stairs next to the large hydraulic elevator on the south side of the facility lead to the basement. The base of the elevator shaft was visible because the elevator was at the second floor. The elevator is lifted by a single metal shaft close to 30 feet long. Oil staining on the concrete floor of the elevator shaft was evident. It is not known how the hydraulic system and reservoir is situated or how far below ground the system is installed. A non-illuminated crawl space located near the elevator shaft contained boxes labeled "Johns Manville Thermobestos Pipe Insulation" as well as scrapes of white colored pipe insulation. A rested drum with hazardous material stickers on it was also present along with other debris. The rest of the basement is primarily used to store old equipment, aluminum rolls and machinery parts. Underneath the pressroom were concrete bases that extended to the first floor to support the large presses. The center of the bases were constructed to allowed for oily aluminum cuttings from the presses to collect in the basement. Oil absorbent mats are located around the bases and several of the mats were saturated with oil. Oil was observed to be leaking around these mats as well as through the concrete ceiling of the basement directly below the presses. A separate room on the east side of the basement contained two mineral spirits cleaning devices, a tumbling device that used wood chips to finish cleaning the parts that came out of the



parts washer, and a pressure vessel for unknown use. The parts washers had exhaust vents that lead outside and the room had bermed doorways and explosion proof lighting fixtures. Staining of the concrete floor was evident. No observable floor drains were noted. Next to the parts washer room was a chemical storage area that included approximately ten 55-gallon drums and a several 5-gallon containers containing mineral spirits and muratic acid, respectively. The room had concrete berms and an exhaust fan leading outside. No observable floor drains were noted. The boiler room contains two natural gas fired boilers, several large air compressors, and various above ground tanks associated with water treatment chemicals and air compressor pressure vessels. The room was poorly illuminated making the inspection difficult. Several 55-gallon drums and 5-gallon containers were located near the boilers which contained oils and greases. Oil staining of the concrete floor was evident in many areas. A floor sump with pump was located in the concrete of the room near the air compressors. The discharge point for this sump is unknown. The two remaining rooms in the basement were the electrician's workshop and a parts storage room was locked and could not be accessed. The wash water from the first floor operations is piped to the basement as is collected in metal plate covered floor trenches that lead to a holding tank/sump. The water is then discharged to the sanitary sewer.

Asbestos

During the assessment a visual inspection for the potential presence of asbestos containing materials (ACM) was conducted. Located throughout most of the second floor of the facility are steam lines that are connected to heating units to heat the ambient air. Many of these lines appear to be insulated with a material commonly referred to as "aircell". This type of older insulation is likely to incorporate ACMs. Pipe elbows associated with some of these lines that are insulated with a plaster like material referred to as "mudded elbows" may also incorporate ACMs. This type of insulation may also be present on the second floor but was not readily observable. Aircell like pipe insulation was also seen on at least one piping run in the basement. The boiler room also contains piping that may be insulated with ACMs. The piping was not accessible to close inspection due to its location above the boilers. The boilers themselves appeared to be covered with an insulative blanket or similar material that was painted over. Based on the age of the boilers this material may contain ACMs. Several of the offices on the second floor of the facility have floors covered by 9-inch vinyl tile. Given the age of the material, it is likely that the tiles and the underlying mastic may contain ACMs. A non-illuminated crawl space located near the elevator shaft contained boxes labeled "Johns Manville Thermobestos Pipe Insulation" as well as pieces of white colored pipe insulation. John Manville Company was one of the largest producers of asbestos insulation. The boxes may contain ACM insulation.



Exterior Inspection

Access to the property is gained via Walnut Street. A paved parking area is located at the east side of the facility for employee parking. The paved shipping and receiving area for semi-trailers is located on the south side of the facility. Numerous empty 55-gallon drums are located near the southeast corner of the employee parking lot. No obvious areas of staining around the empty drums or the employee parking lot beyond normal use were noted. The area directly adjacent to the north and west sides of the facility is a grass lawn. The Manitowoc River is located on the northern boundary of the property approximately 40 feet from the facility building itself. Located along the eastern and northern sides of the facility are several air discharge points including several cyclone dust collectors that collect particulate material especially from the buffing machines. At the bottom of each cyclone is a 55-gallon drum used to collect the particulate material. The collected material is sent to a local landfill for disposal. Located on the north side of the facility are three large pad mounted electrical transformers. They were labeled as "<50 ppm PCB". A water discharge pipe could be seen sticking out of the southern bank of the Manitowoc River leading back to the facility. The origination point of this pipe is unknown. A wooden shed like structure was located at the northwest corner of the facility. According to Mr. Reed this shed was used to store acid tanks for water treatment related to the former plating operations. The shed is now used to store lawn maintenance equipment. The shed was locked and could not be accessed at the time of the inspection.

Utilities

According to Mr. Thomas Reed the facility has electrical and natural gas services and is supplied by municipal water and sewer. Three pad-mounted transformers located outside on the north side of the facility were labeled "<50 ppm PCB".

Storage Tanks

Underground storage tanks: No evidence of USTs was observed on the property. Mr. Reed stated that no USTs remain on-site. Two 15,000-gallon fuel oil USTs were abandoned in place in January 1996. The USTs are located under the floor of the basement on the east side of the facility. An UST site assessment on the two USTs was conducted by Northern Environmental. In their report dated March 16, 1996, it was stated that "no release has occurred from the USTs". This conclusion was based on soil samples collected from adjacent to the two USTs and an inspection of the interiors of the USTs. The Northern Environmental report is provided in Appendix A.



Two additional USTs, a 250-gallon and a 1,000-gallon mineral spirits tank were removed in October 1990. The USTs were located on the east side of the facility near the northeast corner. An UST site assessment on the two USTs was conducted by Badger Laboratories & Engineering. In their report dated November 30, 1990, it was stated that no indications of soil contamination were present. This conclusion was based on soil samples collected from the UST excavation cavity and an inspection of the USTs. The Badger Laboratories & Engineering report is provided in Appendix B.

Aboveground storage tanks: No evidence of aboveground storage tanks (ASTs) was observed on the subject property other than those associated with washing activities on the east side production lines and the oil dispensing area located in the press room on the first floor. A detailed site plan map of the facility dated March 18, 1960, shows the presence of three ASTs containing benzene. The tank sizes are 550-, 270-, and 135-gallons. They were located outside on the north side of the facility near its northwest corner. The ASTs are not present today and no information was presented that indicated the conditions of the tanks or soil at the time of removal.



6.0 RECONNAISSANCE OF ADJACENT PROPERTIES

The investigation included a reconnaissance of adjacent properties to identify any potential recognized environmental conditions that might affect the property. The adjacent properties include:

North

Manitowoc River across which are agricultural fields.

East

Agricultural fields.

South

Valley Truck Leasing.

West

Active railroad right-of-way across which is Paul Sturm Auto Body.

Southwest

Active railroad right-of-way across which is a vacant building which formerly housed Kaytee Products, Inc.

Northwest

Active railroad right-of-way across which are several large grain elevators of CO-OP Service Oil Company.

No obvious visual indication of recognized environmental conditions were observed during the reconnaissance of the adjoining properties from public right-of-ways.



7.0 RECORDS SEARCH/DOCUMENT REVIEW

A. Register of Underground Storage Tanks

An EDR computer database search for registered underground storage tanks within 0.25 mile of the property was reviewed by Envirogen. The database was updated on January 3, 2001. The database listed six USTs for the property. A 250-gallon and 500-gallon UST were listed as "closed/removed" in October 1990. Tank contents were listed as "chemical". Two 15,000-gallon fuel oil USTs were listed as "closed filled with inert material" in December 1995. A 1,000-gallon UST listed as "closed/removed" in October 1990. The tank, owned by Jesse Rose, was listed as containing "other". A 275-gallon tank was listed as "closed/removed" in October 1990. The tank, owned by Jesse Rose was listed as empty.

Eight sites within a 0.25 mile radius of the property were listed as UST sites. Three of the sites are located with 0.12 miles; Kaytee Products located at 242 E. Grand Street, Gehl & Lunda Farm & Oil Company located at 603 E. Main Street, and the Norman Dorschner site located at 223 E. Grand Street. The Kaytee site has a 1,000-gallon fuel oil tank listed as "closed/removed". The Gehl & Lunda site has a fuel oil tank of unknown size and a 800-gallon gasoline tank both listed as "closed/removed". The Norman Dorschner site has an 80-gallon fuel oil tank listed as "closed filled with inert material". Further information is available in the EDR report included as Appendix C.

B. Geocoded Database

A record search of 32 state and federal databases was conducted by EDR, an information search firm that uses computer search techniques to query governmental agency database information for a specified Geocoded area. The screening report (attached in Appendix C) was prepared March 15, 2001. Environmental agency records were reviewed for sites Geocoded within a prescribed radius of the site, as recommended by the American Society for Testing Materials (ASTM) A Standard Practice for Environmental Site Assessments: Phase I Environmental Site Assessment Process".

A listing of the databases searched, the search radius, and the number of sites identified within that search radius is presented, beginning on page 4 of the EDR report in Appendix C.



Based upon this review, there are three significant records in these databases for the subject property. The records include; a Resource Conservation and Recovery Information System (RCRIS) site with a Small Quantity Generator (SQG) status, Toxic Chemical Release Inventory System (TRIS), and an UST site. No RCRIS violations were listed for the site. TRIS identified the property as a facility, which release toxic chemicals to the air, water and land in reportable quantities under SARA Title III Section 313. No additional information was provided. The USTs were discussed in the previous section.

The EDR report identified 13 WDNR Leaking Underground Storage Tank (LUST) sites within 0.5 miles of the site. Of the 13 sites, three sites are located within 0.12 miles away from the property. The remaining 10 sites are greater than 0.12 miles away. The closest site is the Kaytee Products Plant 4 located at 32 Walnut Street. The site was given a moderate priority with soil and groundwater contamination. The site was listed as “activity closed” in February 1998. The next closest site to the property is the Kaytee Products site located at 12 Walnut Street. The site was given a low priority. The site was listed as “activity closed” in January 1991. The next closest LUST site to the property is Kaytee Products Plant 1 located at 242 E. Grand Street. The site was given a low priority with soil contamination. The site was listed as “activity closed” in February 1998. A listing and information regarding these and the remaining sites is included in the EDR report beginning on page 4.

The EDR report identified seven Wisconsin Emergency Response Program sites (WI ERP), non-UST spills, located within 0.50 mile of the property. One of these sites is located within 0.12 miles of the property. This site is the Schneider Property located at 476 E. Main Street. The site was listed as “high” priority with soil and groundwater contamination. No other information was provided. A listing and information regarding this site and the remaining sites are included in the EDR report beginning on page 4.

The EDR report identified one site on the Registry of Waste Disposal Site, which are sites where solid or hazardous wastes have been or may have been deposited, within 0.5 miles of the property. The site is the Chilton Metal Products site located at 300 E. Breed Street. No other information was listed.

One RCRIS – Large Quantity Generator (LQG) site is located within 0.25 mile of the property. The site is the Chilton Plating Company site located at 420 E. Main Street. Numerous low priority violations were listed between 1987 and 1992. Compliance was achieved for all violations. Two RCRIS – SQG sites were identified within 0.25 miles of the property. The closest site is the Auto



Tool & Supply site located at 275 East Grand Street. The site is classified as a conditionally exempt small quantity generator. No violations were listed. A listing and information regarding the sites are included in the EDR report beginning on page 4.

Eleven orphan sites were identified as potentially being within the ASTM E 1527-00 search radius around the target property. A listing can be found in the EDR report on page 63, included as Appendix C. Envirogen reviewed these and it appears that none are located on adjacent properties. Further information for all listings can be found in the EDR report included as Appendix C.



8.0 CONCLUSIONS

Envirogen has performed a Phase I Environmental Site Assessment in general conformance with the scope and limitations of ASTM Practice E 1527 of the property at 44 Walnut Street, Chilton, Wisconsin. Any exceptions to, or deletions from, this practice are described in Section 1.0 and 8.0 of this report.

This assessment revealed evidence of recognized environmental conditions on the property, based upon the information obtained during the investigation, including a review of pertinent referenced databases. The recognized environmental conditions include: former presence of three above ground storage (AST) that contained benzene; former tin and chrome plating operations in the northwest section of the first floor of the facility; and the likely presence of asbestos containing material (ACM) associated with the insulation around portions of the steam piping throughout the facility, pipe insulation in the boiler room and the insulation around the two boilers, and boxes located in a basement crawl space that may contain asbestos insulation. Sampling and analysis of the insulation would be required to determine if ACMs are present. The long history of industrial operations at the facility present the possibility that past releases from operations and procedures no longer used may have impacted the site even though no evidence of these potential releases are evident today.



9.0 QUALIFICATIONS & CERTIFICATIONS

The opinions rendered in this report are based on information collected during the conduct of this assessment and represent Envirogen's professional judgement regarding the status of the subject operations and, as such, are not a guarantee. Envirogen's professional judgment is based on generally accepted environmental practices and procedures designed to assess environmental liability with respect to current and customary standards of due care in the industry at the time of this investigation. This Phase I ESA is not a regulatory compliance audit.

Agencies and/or personal interviews may have provided certain information contained in this report. Envirogen will make no representations or warranties that such information is accurate or that any independent investigation, beyond the agreed-upon Scope of Services, has been or will be made to verify the accuracy of such information. However, no indications were found that information contained in this report, as provided by agencies and/or personal interviews, is false.

Envirogen has no obligation to any party other than Dr. Pete Schultz of Newell Rubbermaid who intends to, or will, rely on this report, and specifically disclaims any responsibility to any such third party. Envirogen assumes no obligation for reporting any facts contained in the environmental site assessment to anyone other than Dr. Schultz unless otherwise specified by Dr. Schultz.

This report does not constitute legal advice, nor does Envirogen purport to provide legal advice. In addition, we make no determination or recommendation regarding the decision to purchase or provide financing for this operation.

Handwritten signature of Matthew R. Giovanelli in black ink.

Matthew R. Giovanelli, P.G., CHMM
Program Manager

Handwritten signature of Kevin M. Hedinger in black ink.

Kevin M. Hedinger
Senior Project Hydrogeologist

MRG/KMH:dmk



10.0 REFERENCES

Site walkover on March 7, 2001 conducted by Envirogen, Inc., representative Matthew R. Giovanelli.

Environmental Data Resources, Inc. (EDR) Radius Map Report, March 15, 2001.

Interview with Mr. Thomas Reed of Mirro on March 17, 2001.

U.S. Geological Survey Topographic Map 7.5 Minute Series, Chilton Quadrangle, 1974.

Sanborn Fire Insurance Maps for 1898, 1904, 1914, 1926, 1942 and 1953 provided by EDR.

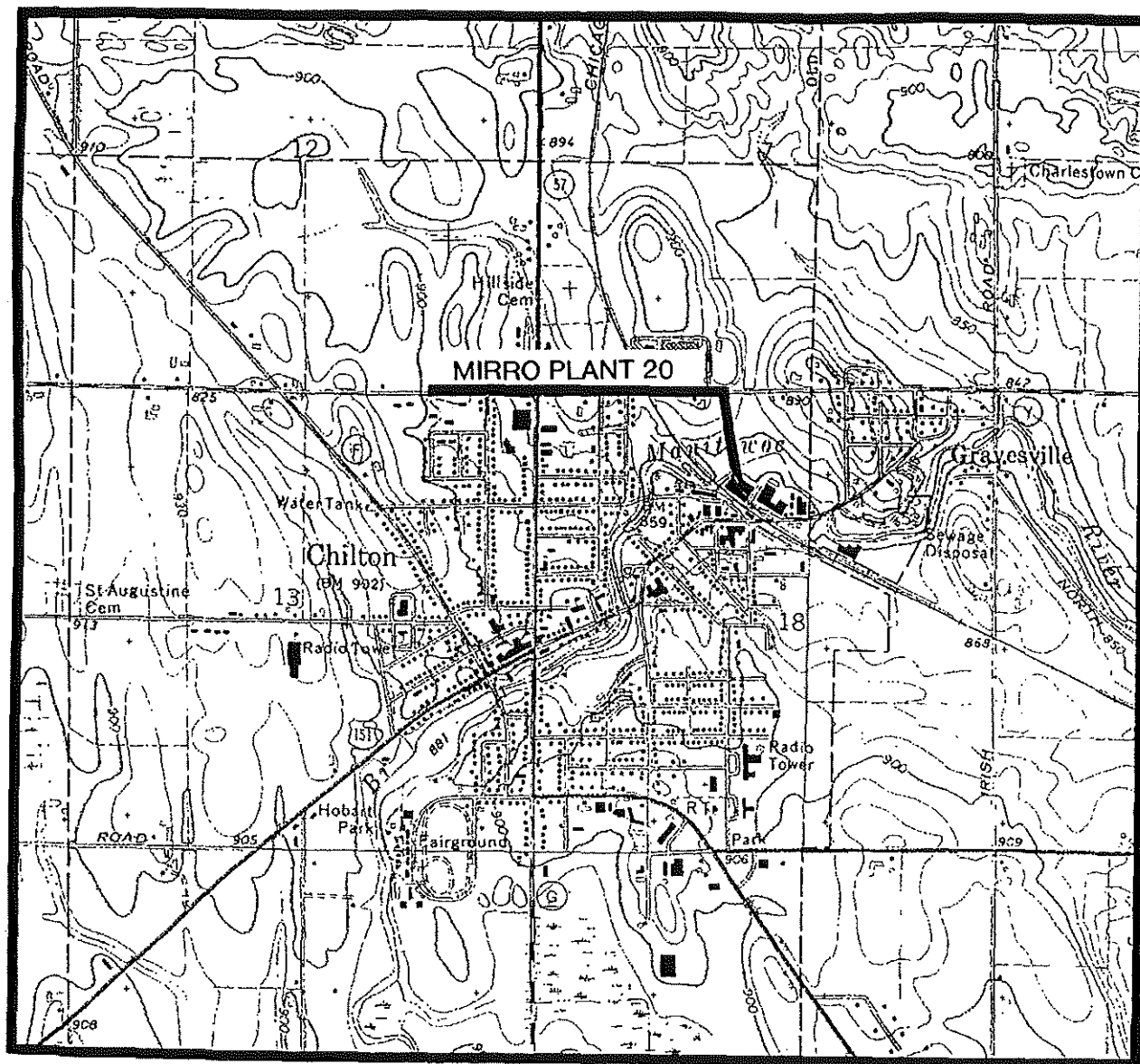
City Directories review provided by EDR.

Badger Laboratories & Engineering, November 30, 1990. *Removal of Two Underground Storage Tanks*. Mirro Foley Company, 44 Walnut Street, Chilton, Wisconsin.

Northern Environmental, March 26, 1996. *UST Site Assessment*. Mirro/Foley, Plant 2, Chilton, Wisconsin.

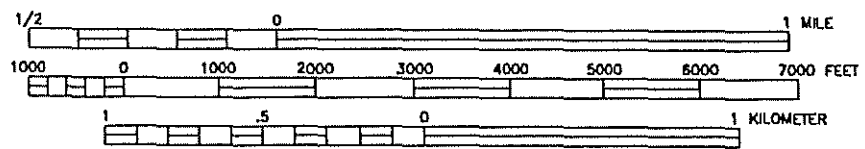
FIGURE 1

U.S. Geological Survey Map



(USGS 1974)
CHILTON QUADRANGLE

SCALE
1:24000



CONTOUR INTERVAL 10 FEET



ENVIROGEN

COST EFFECTIVE LEADERSHIP FOR A CLEANER ENVIRONMENT

2835 North Grandview Blvd.
Pewaukee, Wisconsin 53072-0090

SITE LOCATION MAP	FIGURE NO. 1
MIRRO PLANT 20 SITE CHILTON, WISCONSIN	

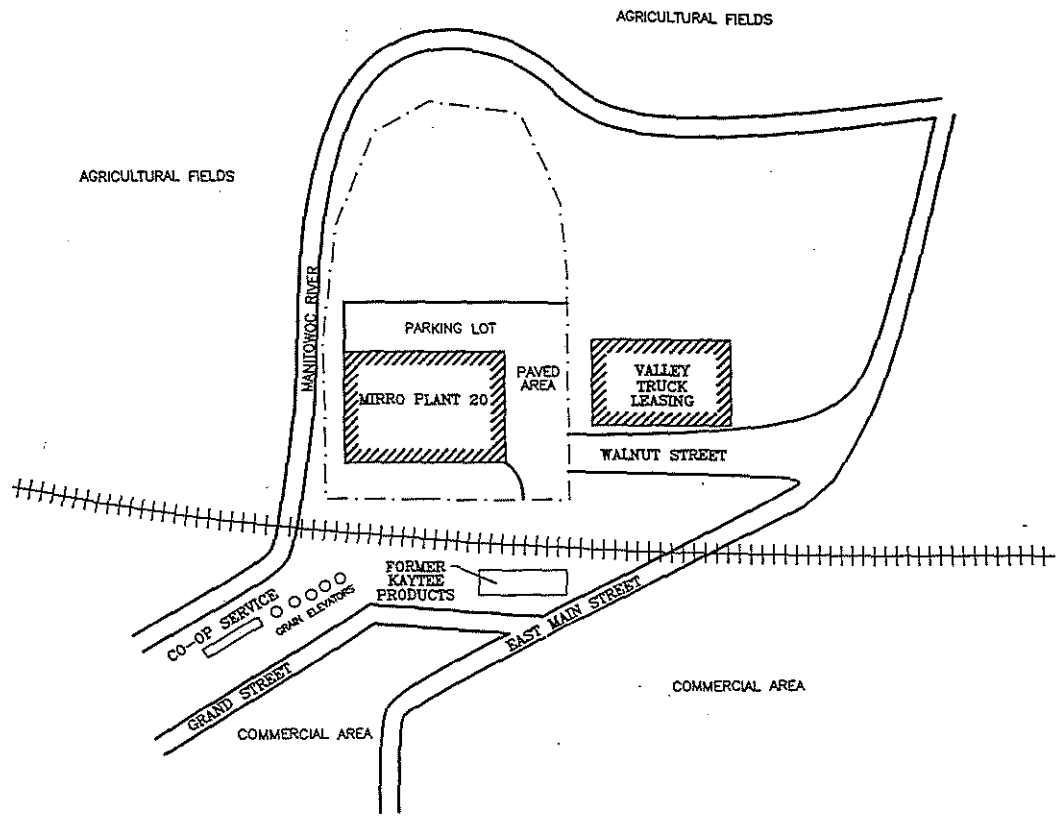
DRAWING NO.	010047.21
DRAWN BY:	KFT
CHECKED BY:	<i>x mth</i>
APPROVED BY:	<i>MDC</i>
REVISIONS:	
ENGINEER:	
DATE:	
ENGINEER:	
DATE:	

FIGURE 2

Site Plan View

LEGEND

--- APPROXIMATE PROPERTY BOUNDARY



ENVIROGEN
 COST EFFECTIVE LEADERSHIP FOR A CLEANER ENVIRONMENT
 2835 North Grandview Blvd.
 Pewaukee, Wisconsin 53072-0090

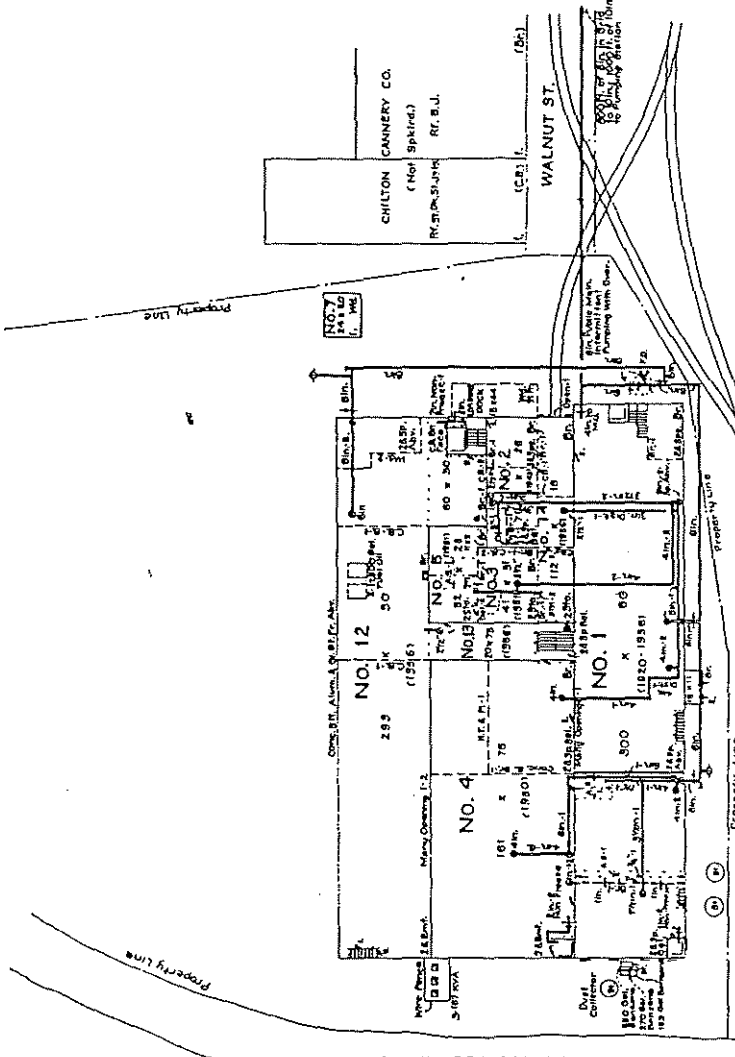
SITE PLAN VIEW
 MIRRO PLANT 20 SITE
 CHILTON, WISCONSIN

DRAWING NO.	010047.22
DRAWN BY:	KFT
CHECKED BY:	12/11/01
APPROVED BY:	M/A
REVISIONS:	
PROJECT:	
DATE:	
PROJECT:	
DATE:	
PROJECT:	
DATE:	

FIGURE NO.
2

Spot Welding, Packing, Sign Cardboard & Aluminum Products
 Washing Aluminum Products
 Sign, Steel Disk & Unfinished Aluminum Products

Vacant Land, Property of Assured, Extends for Several Hundred Feet Beyond



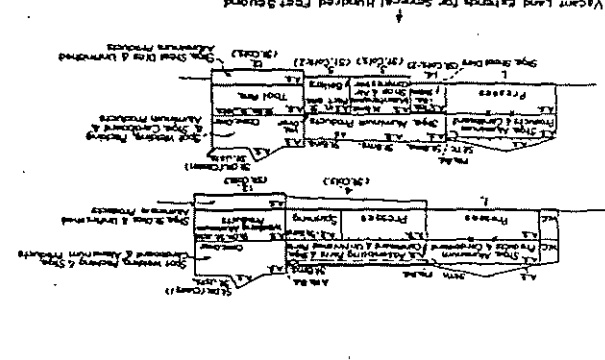
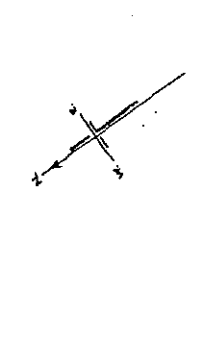
CHILTON CANNERY CO.
 (Not Spiked)
 R. S. P. S. J. R. B. J.

CHICAGO MILWAUKEE
 ST. PAUL & PACIFIC R.R.
 1270 W. 25th St.
 (Not Spiked)

Connected 1/15/20.
 Lower portion of drawing is out of line. New R^r is laid in straight line 1 1/2 10" main on E. Main St. as indicated. New R^r is approx. 27' from building.

CONSTRUCTION: Reinforced concrete and timbered ceiling with 2" x 4" joists, partly on steel beams or floor beams or metal lath and plaster on joists, partly on steel joists or 2" x 4" joists on steel joists or composite joists on steel joists. Some concrete on steel beams.

ALUMINUM SPECIALTY COMPANY
 "PLANT No. 2"
 Chilton, Wis.
 Surveyed Oct. 14, 1928
 By L. Anderson
 Scale 1/4" = 100 ft.
SERIAL 45887



Vacant Land Extends for Several Hundred Feet Beyond

CHICAGO, MILWAUKEE, ST. PAUL & PACIFIC R.R. (2nd Division)

GRANT ST.

E. MAIN ST.

Scattered 142,210. Wd. Dugs. No. Several Hundred Feet Beyond

1. Presses	2. Presses	3. Presses	4. Presses	5. Presses	6. Presses	7. Presses	8. Presses	9. Presses	10. Presses
11. Presses	12. Presses	13. Presses	14. Presses	15. Presses	16. Presses	17. Presses	18. Presses	19. Presses	20. Presses
21. Presses	22. Presses	23. Presses	24. Presses	25. Presses	26. Presses	27. Presses	28. Presses	29. Presses	30. Presses
31. Presses	32. Presses	33. Presses	34. Presses	35. Presses	36. Presses	37. Presses	38. Presses	39. Presses	40. Presses
41. Presses	42. Presses	43. Presses	44. Presses	45. Presses	46. Presses	47. Presses	48. Presses	49. Presses	50. Presses
51. Presses	52. Presses	53. Presses	54. Presses	55. Presses	56. Presses	57. Presses	58. Presses	59. Presses	60. Presses
61. Presses	62. Presses	63. Presses	64. Presses	65. Presses	66. Presses	67. Presses	68. Presses	69. Presses	70. Presses
71. Presses	72. Presses	73. Presses	74. Presses	75. Presses	76. Presses	77. Presses	78. Presses	79. Presses	80. Presses
81. Presses	82. Presses	83. Presses	84. Presses	85. Presses	86. Presses	87. Presses	88. Presses	89. Presses	90. Presses
91. Presses	92. Presses	93. Presses	94. Presses	95. Presses	96. Presses	97. Presses	98. Presses	99. Presses	100. Presses

APPENDIX A

Northern Environmental UST Site Assessment Report



UST Site Assessment

Mirro/Foley, Plant 2
Chilton, Wisconsin

March 26, 1996

 **Northern Environmental**SM
Hydrologists • Engineers • Geologists

March 26, 1996
(USP320309)

Jesse Rose
U.S. Petroleum Equipment
558 Carter Court
Kimberly, Wisconsin 54113

RE: Underground Storage Tank Site Assessment for Mirro/Foley, Plant 2, 44 Walnut Street,
Chilton, Wisconsin

Dear Mr. Rose:

Northern Environmental Technologies, Incorporated (Northern Environmental) performed an Underground Storage Tank (UST) Site Assessment on January 3, 1996, for U.S. Petroleum Equipment for two 15,000-gallon fuel oil USTs abandoned in-place at Mirro/Foley, Plant 2, 44 Walnut Street, Chilton, Wisconsin (the Property). The site location is shown in Figure 1. This UST site assessment conforms with the Wisconsin Department of Industry, Labor, and Human Relations (WDILHR) Flammable and Combustible Liquids Code and the Wisconsin Department of Natural Resources (WDNR) site assessment guidelines.

This report has been distributed to the parties listed in Attachment A. Tank abandonment is described in Attachment B. Copies of the letters requesting and approving tank abandonment in-place are also included in Attachment B. Tank cleaning and disposal activities are described in Attachment C. Surplus product management information is described in Attachment D. Tank sludge management is described in Attachment E. Visual inspection data is summarized in Attachment F. Background information is summarized in Attachment G.

Information obtained from the WDILHR, owner, and/or tank removal contractor about the UST systems is listed in Tables 1, 2, and 3. The location of the USTs within the basement of the building addition is shown on Figure 2. The UST system layout is illustrated in Figure 3. Copies of the updated Underground Petroleum Product Tank Inventory Forms and the Closure Checklist which were sent to the WDILHR are included in Attachment H.

The fuel oil USTs were originally registered as 17,500-gallon tanks; however, tank measurements taken at UST closure revealed that the actual capacity of the USTs was 15,000 gallons. The USTs were abandoned in-place by removing surplus product and sludge, cleaning the USTs, and filling the tanks with an inert material. Due to a high water table, the lower 1/3 of each tank was filled with concrete. The remaining 2/3 of the USTs were filled with stone. The concrete above the USTs was then replaced to meet original floor grade.

Six soil samples were collected during the UST closure in accordance with the WDNR guidance. Initially, attempts were made to obtain samples by hand-drilling through the inside of the empty, cleaned tanks. Ground water entered the tanks during each attempt, indicating a high ground-water table. Soil sampling efforts were then initiated outside of the tanks. Soil borings were conducted at the ends of each tank and at the northeast and southwest sides of the tank bed. Soil samples from each boring were collected at the top of the water table, located at approximately 2 feet below the finished grade of the basement. The locations of the sample points are shown in Figure 3.

Soil samples were subjected to field screening and laboratory analysis for diesel range organics (DRO). Field screening did not detect released product in the soil samples collected adjacent to the abandoned UST systems. Laboratory analysis found no detectable concentrations of DRO. Methods specific to field screening and sample preparation are included in Attachment I. The results of field screening and laboratory analysis are summarized in Table 4. Copies of the laboratory report and the chain-of-custody form are included in Attachment J.

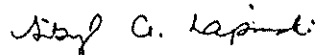
Based on the information obtained during the UST site assessment, it appears that no release has occurred from the USTs. The interiors of the tanks were inspected after the cleaning process, and the USTs were found to be dry with no observable holes. Field screening and laboratory analytical results of soil samples collected outside of the USTs indicated no petroleum contamination in the surrounding soil. Therefore, Northern Environmental, on behalf of Mirro/Foley, requests that no further action be required regarding the UST system closure.

The findings and results of this UST site assessment are based upon professional interpretation of the information available to Northern Environmental. Northern Environmental does not warrant that this report represents an exhaustive study of all possible concerns at the Property. The items investigated as part of this study represent likely sources of environmental concern associated with the described UST system, and are consequently believed to adequately address the needs of the client at the present time.

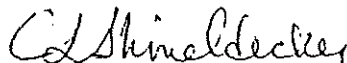
We trust this information meets your needs. Please feel free to contact Northern Environmental at 414-592-8400 if you have any questions or comments.

Sincerely,

**Northern Environmental
Technologies, Incorporated**



Sibyl A. Lapinski, P.G.
Staff Hydrogeologist



Chris L. Shindeldecker, P.G.
Associate Principal

ddd

© 1996 Northern Environmental Technologies, Incorporated

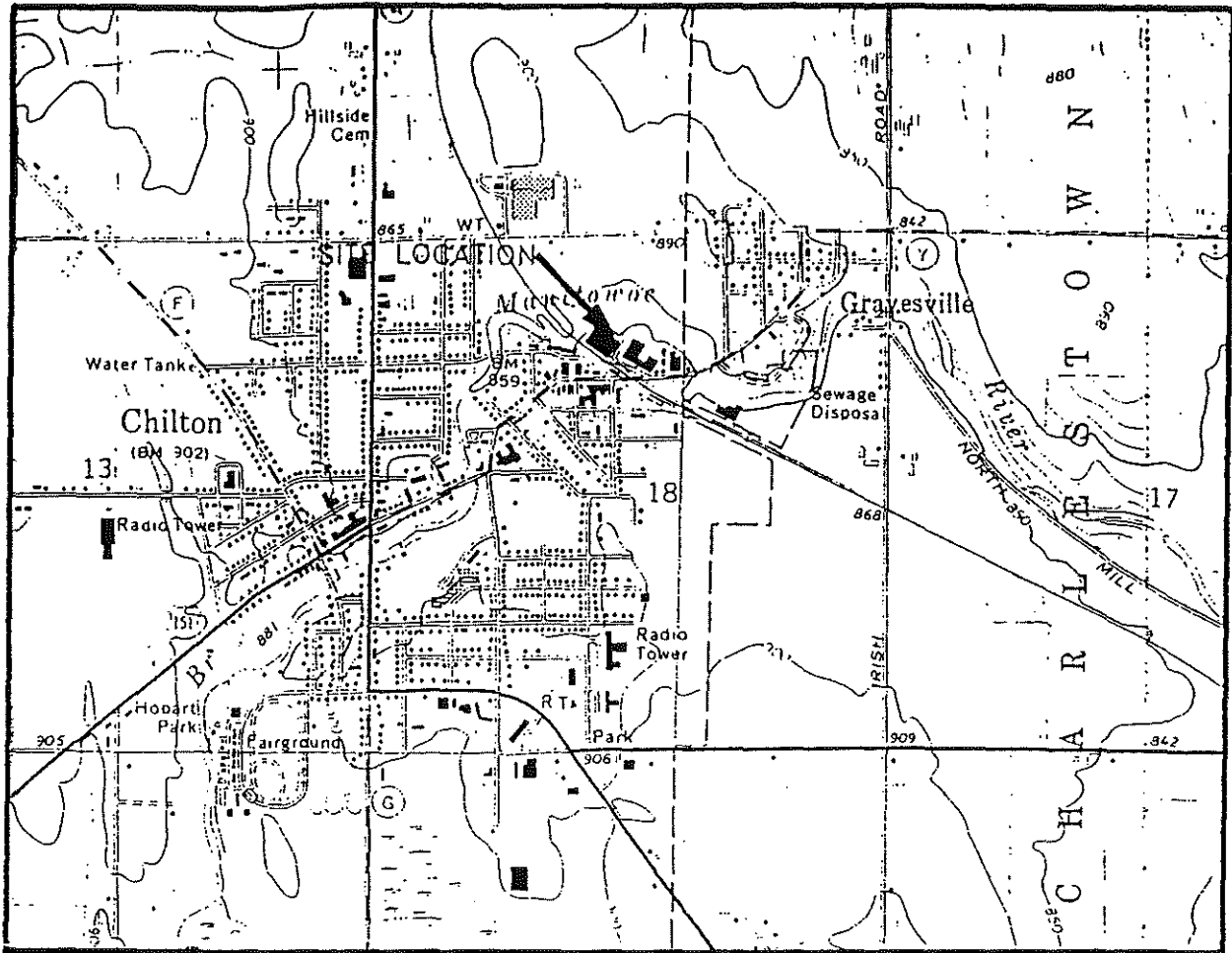
Enclosures

REFERENCES

Wisconsin Department of Industry, Labor, and Human Relations, Ch. ILHR 10, Wisconsin Administrative Code, *Flammable and Combustible Liquids*, April 1991.

Wisconsin Department of Natural Resources, *Site Assessments for Underground Storage Tanks Technical Guidance*, September 1992.

Wisconsin Department of Industry, Labor, and Human Relations, *DILHR On-Line Tanks Data Base*, .



SCALE IN FEET

1" = 2000'



CONTOUR INTERVAL 10 FEET
NATIONAL GEODETIC VERTICAL DATUM OF 1929



BASE MAP SOURCE: USGS CHILTON, WISCONSIN 7.5 MINUTE QUADRANGLE

QUADRANGLE LOCATION

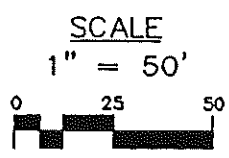
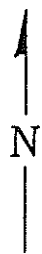
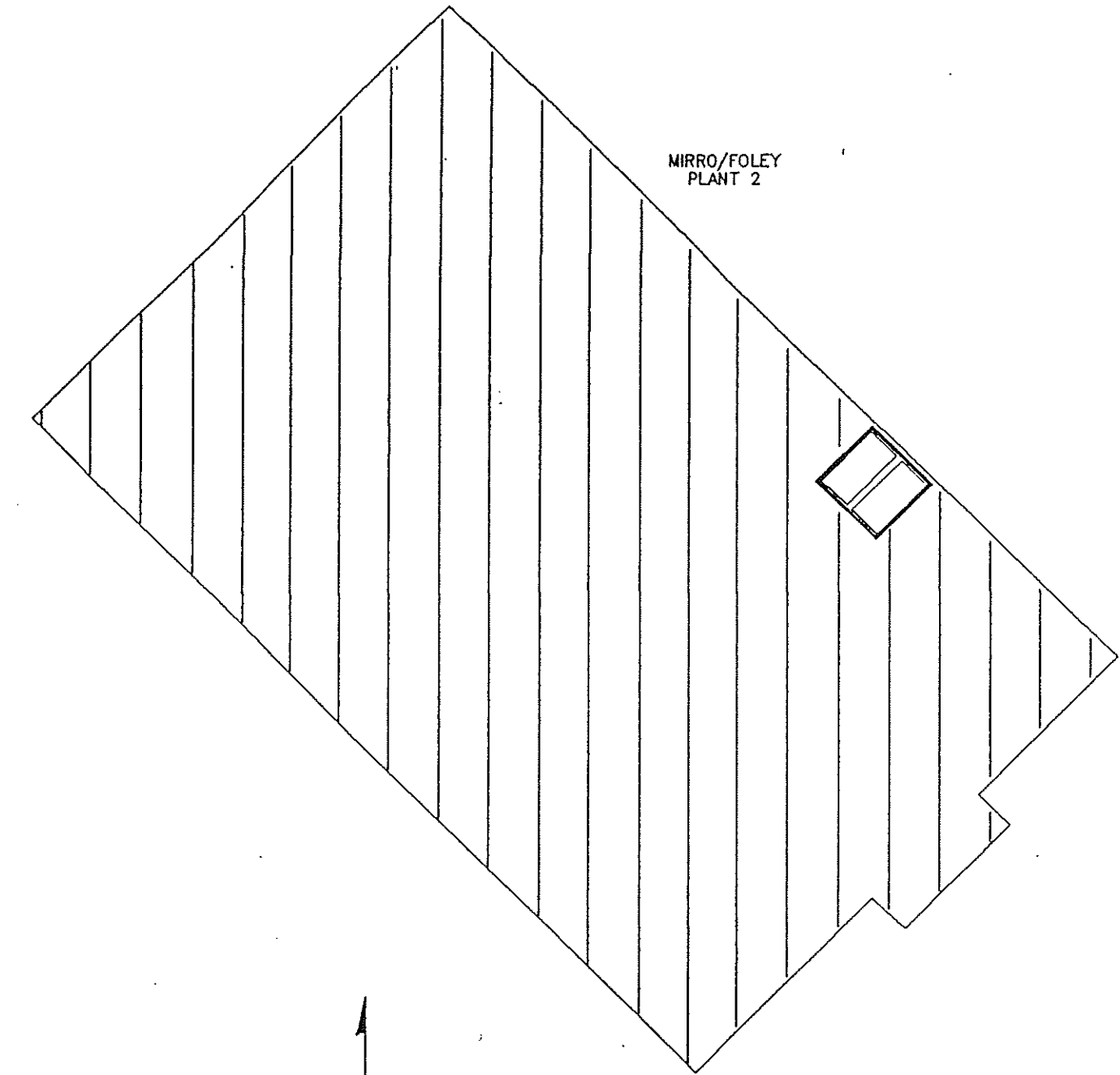
DRAWN BY: CAS PROJECT: USP320309 DATE: 1/15/96



REV. DATE THIS DRAWING AND ALL INFORMATION CONTAINED THEREON IS THE PROPERTY OF NORTHERN ENVIRONMENTAL INCORPORATED AND SHALL NOT BE COPIED OR USED EXCEPT FOR THE PURPOSE FOR WHICH IT IS EXPRESSLY FURNISHED.

FIGURE 1
SITE LOCATION AND LOCAL TOPOGRAPHY
MIRRO/FOLEY PLANT 2
CHILTON, WISCONSIN

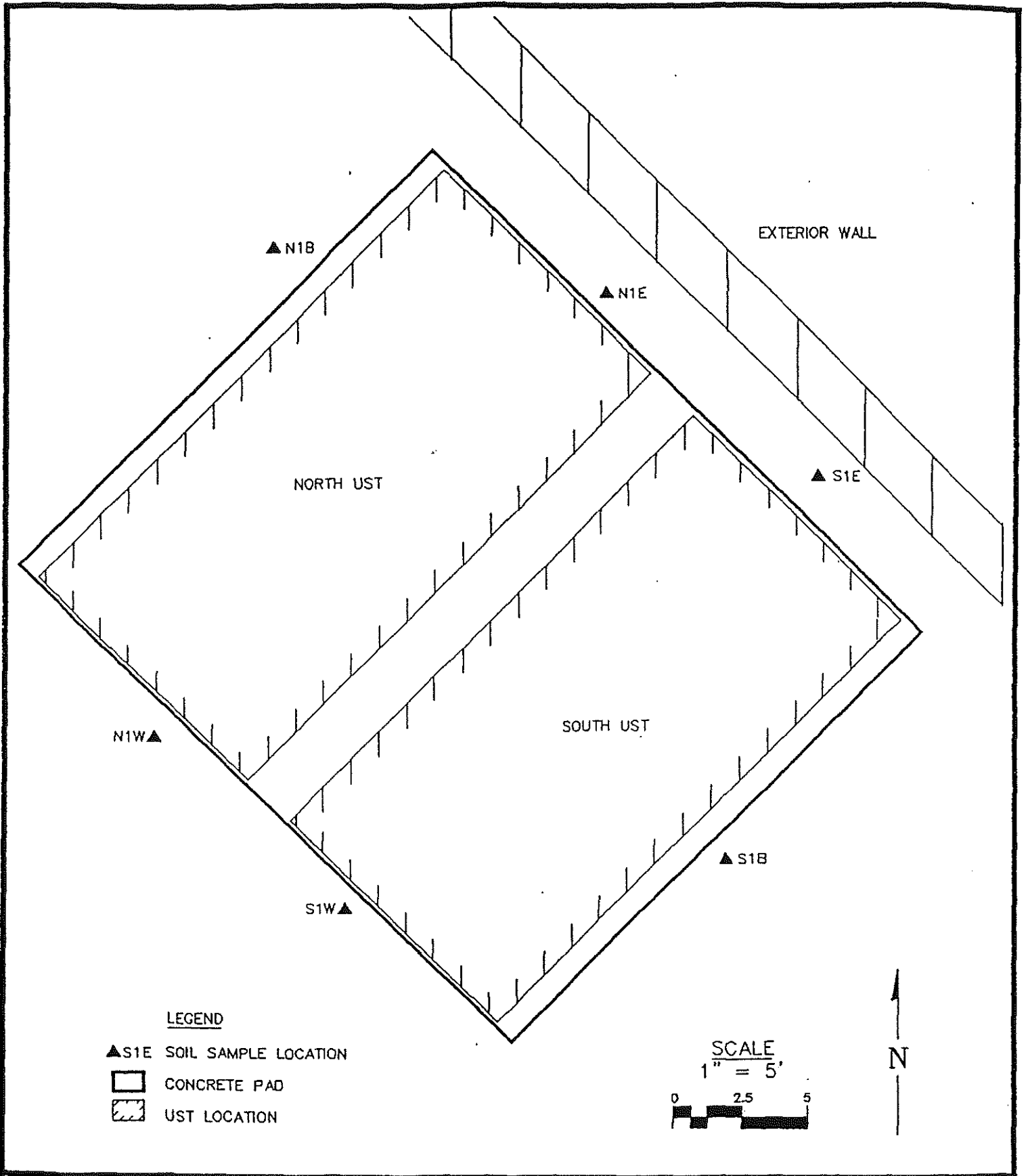
▲ Northern EnvironmentalSM
Hydrologists • Engineers • Geologists

FOR: U. S. PETROLEUM & EQUIPMENT



- LEGEND
-  UST LOCATION
 -  CONCRETE PAD

DRAWN BY: AML	PROJECT: USP320309	DATE: 1/15/96	<p>FIGURE 2 UST LOCATION MAP MIRRO/FOLEY PLANT 2 CHILTON, WISCONSIN</p>
<p>REVISION DATE: 2/2/96</p>	<p>THIS DRAWING AND ALL INFORMATION CONTAINED THEREON IS THE PROPERTY OF NORTHERN ENVIRONMENTAL INCORPORATED AND SHALL NOT BE COPIED OR USED EXCEPT FOR THE PURPOSE FOR WHICH IT IS EXPRESSLY FURNISHED. THE DRAWING AND ANY COPIES THEREOF SHALL BE RETURNED TO THE OWNER ON DEMAND.</p>		
<p>▲ Northern Environmental Hydrologists • Engineers • Geologists</p>			<p>FOR: U.S. PETROLEUM AND EQUIPMENT</p>



DRAWN BY: AML PROJECT: USP320309 DATE: 1/15/96

REVISION DATE: 2/1/96

THIS DRAWING AND ALL INFORMATION CONTAINED THEREON IS THE PROPERTY OF NORTHERN ENVIRONMENTAL INCORPORATED AND SHALL NOT BE COPIED OR USED EXCEPT FOR THE PURPOSE FOR WHICH IT IS EXPRESSLY FURNISHED. THE DRAWING AND ANY COPIES THEREOF SHALL BE RETURNED TO THE OWNER ON DEMAND

FIGURE 3
UST LAYOUT AND SOIL SAMPLE LOCATIONS
MIRRO/FOLEY PLANT 2
CHILTON, WISCONSIN

▲ Northern Environmental
Hydrologists • Engineers • Geologists

FOR: U.S. PETROLEUM AND EQUIPMENT

\\pro\usps\320309\us3.doc

REFERENCES

Wisconsin Department of Industry, Labor, and Human Relations, Ch. ILHR 10, Wisconsin Administrative Code, *Flammable and Combustible Liquids*, April 1991.

Wisconsin Department of Natural Resources, *Site Assessments for Underground Storage Tanks Technical Guidance*, September 1992.

Wisconsin Department of Industry, Labor, and Human Relations, *DILHR On-Line Tanks Data Base*, .

Table 1 Summary of UST Information, Mirro/Foley Company, Plant 2, Chilton, Wisconsin

UST Number	UST Construction	Volume (gallons)	Contents	Status	Date Installed	Registration Number
1	coated steel	15,000	fuel oil	abandoned in place	unknown	080500081
1	coated steel	15,000	fuel oil	abandoned in place	unknown	080500082

Note:
 UST = underground storage tank

**Table 2 Summary of Dispensing System Information,
Mirro/Foley Company, Plant 2, Chilton, Wisconsin**

UST Number	Type of Delivery System	Piping Construction	Location of Check Valve
1	suction lift	steel	at tank
1	suction lift	steel	at tank

Note:
UST = underground storage tank

Milwaukee

St. Paul

Green Bay

**Table 3 Summary of UST System Inspection,
Mirro/Foley Company, Plant 2, Chilton, Wisconsin**

UST Number	UST Condition	Piping Condition	Piping Joint Integrity	Dispenser Condition	Any Apparent Releases
1	good	good	good	none	no
2	good	good	good	none	no

Note:
UST = underground storage tank

Northern Environmental
Hydrologists • Engineers • Geologists

Milwaukee

St. Paul

Green Bay

Table 4 Summary of Soil Field Screening and Lab Analysis, Mirro/Foley Company, Plant 2, Chilton, Wisconsin

Sample Number	UST Association	Location	Depth (fbg)	Date Collected	Time Screened	PID Response (iul)	Odor	Soil Description	Soil Type (USCS Classification)	Relative Moisture Content	DRO (mg/kg)
N1E	1	east end	2-3	01/03/96	1440	1.4	chemical or metallic odor	medium sand	SP	wet	<10
N1W	1	west end	1.5-2.5	01/03/96	1245	1.3	none	medium sand	SP	wet	<10
N1B	1	mid-lank, north side	2-3	01/03/96	1500	1.4	none	medium sand	SP	wet	<10
S1E	2	east end	2-3	01/03/96	No PID Sample		none	medium sand	SP	wet	<10
S1W	2	west end	1.5-2.5	01/03/96	No PID Sample		none	medium sand	SP	wet	<10
S1B	2	mid-lank, south side	2-3	01/03/96	No PID Sample		none	medium sand	SP	wet	<10

Note:

DRO = Diesel Range Organics
 GRO = Gasoline Range Organics
 USCS = United Soil Classification System
 UST = Underground Storage Tank
 fbg = feet below grade
 iul = instrument units as isobutylene
 mg/kg = milligrams per kilogram

ATTACHMENT A
REPORT DISTRIBUTION

REPORT DISTRIBUTION

Tom Reed
Mirro Company
1512 Washington Street
Post Office Box 1330
Manitowoc, Wisconsin 54221-1330

Tank Response Unit - SW/3
Wisconsin Department of Natural Resources
Post Office Box 7921
Madison, Wisconsin 53707

Jesse Rose
U.S. Petroleum Equipment
558 Carter Court
Kimberly, Wisconsin 54113

Mr. Ron Habermann
Mr. Karl Beaster
Independent Inspections, Ltd.
S30 W24670 Sunset Drive
Waukesha, Wisconsin 53186

ATTACHMENT B
TANK ABANDONMENT

TANK ABANDONMENT

UST Closure

Removal: _____
Closure in-place: X
WDILHR Order: _____

Date of Removal or Abandonment

Date: December 27, 1995 - January 5, 1996

UST Removal Contractor

Company Name: U.S. Petroleum Equipment & Environmental Services
Company Address: 558 Carter Court, Kimberly, Wisconsin
Company Phone Number: 414-735-8232
Certified Individual: Mr. Jesse F. Rose
Certification Number: #00576

Site Assessor

Company Name: Northern Environmental Technologies, Incorporated
Company Address: 954 Circle Drive, Green Bay, Wisconsin
Company Phone Number: 414-592-8400
Certified Individual: Ms. Sibyl Lapinski
Certification Number: #06529

Excavator

Company Name: Not Applicable
Company Address: _____
Company Phone Number: _____

Description of Tanks Removed

See Tables 1 and 2

Number of Tanks Remaining on Site

See Tables 1 and 2



Petroleum Equipment & Environmental Services

A DIVISION OF U.S. OIL CO., INC.

MEMBER
PEI
PETROLEUM EQUIPMENT INC.

MBERLY

5 S. Washington Street., P.O. Box 25
mbined Locks, WI 54113
4-739-6100 or 1-800-490-4915
X 414-739-0741

BROOKFIELD

1425 Commerce Ave. Unit C
Brookfield, WI 53045
414-786-8742 or 1-800-490-4925
FAX 414-786-8853

January 10, 1996

COPY

Mr. Ron Habermann
Independent Inspections Ltd.
S30 W24670 Sunset Drive
Waukesha, WI 53186

RE: Request for Closure In Place of (2) 15,000 gallon No. 5 Fuel Oil Underground Storage Tanks (USTs) located at Mirro Foley Company Plant #2, 44 Walnut Street, Chilton, WI

Dear Mr. Habermann:

U.S. Petroleum Equipment & Environmental Services on behalf of Mirro Foley Company and owner's representative, Mr. Thomas E. Reed, request a site inspection of the above mentioned property. Due to the locations of the USTs inside the lowest story of the building, removal appears impossible.

U.S.P.E. plans to clean the USTs and remove and dispose of all accumulated sludge. It is anticipated that all sludge which has been tested will be properly disposed of at U.S. Oil Co., Inc.'s, Waste Oil to Energy Plant, Kimberly, WI.

Please contact me so a site inspection can be arranged. Once the inspection is made, please contact me in writing on your decision. U.S.P.E. will provide permit fees and an SBD 9198 notification form to your office. If closure in place is granted, a closure assessment with core samples following with a report will be forwarded to your office.

I look forward to hearing from you to set up a site inspection. If you have any further questions, please contact me at 414-735-8232.

Sincerely,


Jesse F. Rose
Sales Representative

\ast



Independent Inspections, Ltd.
Certified Construction Inspectors
S30 W24670 Sunset Drive
Waukesha, WI 53186

COPY



January 18, 1996

Jesse Rose
Sales Representative
U.S. Petroleum Equipment & Environmental Services
425 S. Washington Street
PO Box 25
Combined Locks, WI 54113

RE: Mirro Foley Company Plant #2, 44 Walnut St, Chilton, WI

Dear Mr. Rose:

In response to your request for granting a closure-in-place of two (2) 15,000 gallon tanks located at the above address, Inspector Karl Beaster has made an assessment of the site. Because of the location of the tanks inside the lowest story of the building, he does agree with you that a closure-in-place is the most practical method in which to close the tanks. Therefore, your request for closure-in-place is granted.

Please mail or FAX an ILHR 10 Notification Record with the date and time the inspector is needed on site to verify and sign the necessary paperwork. If you have any questions, please feel free to call the office at (800)422-8220.

Sincerely,

Ronald C. Habermann
Director Fire and Tank Services
INDEPENDENT INSPECTIONS, LTD.

Enclosure: 2

file

RCH/ark

ATTACHMENT C
TANK CLEANING AND DISPOSAL

TANK CLEANING AND DISPOSAL

Method Used to Clean the Tank (Describe)

The tanks were pressure washed.

Final Disposal (attach Disposal Documentation)

Not applicable, the tanks were abandoned in-place.

Handling of Cleaning Waste Water (attach Disposal Documentation)

Drummed _____
Taken Off-Site X

The waste water was taken to the U.S. Oil Company, Waste to Energy Plant in Kimberly, Wisconsin.

Location of Cleaning

On-Site X
Off-Site _____
Other _____

Method of Tank Transport (Describe)

Not applicable

Documentation of Emergency Waiver to Transport Tank

Not applicable

Contractor Dismantling Tank

Company Name: U.S. Petroleum Equipment
Company Address: 558 Carter Court, Kimberly, Wisconsin
Company Phone Number: 414-735-8234

Contractor Transporting Tank:

Company Name: Not applicable
Company Address: _____
Company Phone Number: _____

Contractor Disposing of Tank:

Company Name: Not applicable
Company Address: _____
Company Phone Number: _____

Contractor Cleaning Tank

Company Name: Schroeder Environmental Cleaning Services, Incorporated
Company Address: 719 Montreal Place
Company Phone Number: 414-339-9970
Certified Individuals: Troy Van Hout #00991 and Jarrod Blacklock #00981

Schroeder Environmental

Schroeder Environmental Cleaning Services, Inc.

January 5, 1996

U. S. Petroleum Equipment
558 Carter Court
Kimberly, WI 54136
Attn: Jesse Rose

Dear Jesse:


On December 27-28, 1995, Schroeder Environmental Cleaning Services, Inc. cleaned inground and rendered "VAPOR-FREE" two (2) 10,000 gallon #6 oil underground storage tanks located at Mirro Foley, Chilton, WI.

Both tanks were cleaned and tested "VAPOR-FREE". The equipment was set up to drill five holes in the south tank to find the water level. I understand that you arranged for tank disposal.

SECSI pumped the contents of the tanks into our vacuum truck and transported the waste to U.S. Waste-To-Energy for disposal.

Thank you for the opportunity to be of service. We look forward to working with you again.

Sincerely,



Nancy Schroeder
Business Manager

Appendix A

SCHROEDER ENVIRONMENTAL CONFINED SPACE ENTRY PERMIT

Authorized By: TUH Permit # 95264 A
 Entry Date: 12/27/95 Entry Time: 0500 Job # 95264
 Site Location: Mirro Foley (Wilton W.)

Description of Confined Spaces(s): 15000-gal + 5000-gal tanks

Name of Foreman: Trojan New
 Name of Attendee(s): Jarrod Blacklock
 Names of Person(s) Entering: Trojan New

COPY

Physical Hazards: Fallin
 Chemical Hazards: #5 oil

	YES	NO	NA
Safety Meeting Held	X		
Safety Person Assigned	X		
Lockout/Tagout Completed	X		
Hotwork Permit Obtained			X
Blanking Completed	X		
Rescue Equipment in Place	X		
Fire Extinguishers in Place	X		
Emergency Procedures Discussed	X		
Chemical Protective Equipment Donned	X		
Respiratory Protective Equipment Donned	X		
Safety Harness Donned	X		
Lifeline Attached	X		
Tripod Positioned	X		
Ventilation Equipment in Place	X		
Special Air Monitoring Required			
Specify & How Often:			

AIR MONITORING

	Safe Levels	Time	Results	Time	Results
Oxygen	19.5%-22.0%	1430	20.4		
Flammability	0-10% LEL	1430	2%		
Carbon Monoxide	0-35 PPM				
Hydrogen Sulfide	0-10 PPM				
Oxygen	19.5%-22.0%				
Flammability	0-10% LEL				
Carbon Monoxide	0-35 PPM				
Hydrogen Sulfide	0-10 PPM				

Instrument(s) Used: Industrial Scientific
 Person(s) Monitoring: Jarrod B. Blacklock
 Foreman's Signature: Trojan New
 Site Employees' Signatures: [Signature]

Appendix A

SCHROEDER ENVIRONMENTAL CONFINED SPACE ENTRY PERMIT

Authorized By: T.H. Permit # 95264-C
 Entry Date: 12/28/95 Entry Time: 9:30 Job # 95264
 Site Location: Mirro-foley, Chilton W.

Description of Confined Spaces(s): 12000 GAL UNDERGROUND 5 OIL TANK

Name of Foreman: TROY VANHOUT
 Name of Attendee(s): GREG WILSON - JARRED BLACKLOCK
 Names of Person(s) Entering: GREG WILSON

COPY

Physical Hazards: SLIP/FALL
 Chemical Hazards: 5 OIL

	YES	NO	NA
Safety Meeting Held	<input checked="" type="checkbox"/>		
Safety Person Assigned	<input checked="" type="checkbox"/>		
Lockout/Tagout Completed	<input checked="" type="checkbox"/>		
Hotwork Permit Obtained			<input checked="" type="checkbox"/>
Blanking Completed			<input checked="" type="checkbox"/>
Rescue Equipment in Place	<input checked="" type="checkbox"/>		
Fire Extinguishers in Place	<input checked="" type="checkbox"/>		
Emergency Procedures Discussed	<input checked="" type="checkbox"/>		
Chemical Protective Equipment Donned	<input checked="" type="checkbox"/>		
Respiratory Protective Equipment Donned	<input checked="" type="checkbox"/>		
Safety Harness Donned	<input checked="" type="checkbox"/>		
Lifeline Attached	<input checked="" type="checkbox"/>		
Tripod Positioned	<input checked="" type="checkbox"/>		
Ventilation Equipment in Place	<input checked="" type="checkbox"/>		
Special Air Monitoring Required	<input checked="" type="checkbox"/>		
Specify & How Often:	<u>BEFORE ENTERING - EVERY 1/2 HOUR</u>		

AIR MONITORING

	Safe Levels	Time	Results	Time	Results
Oxygen	19.5%-22.0%	<u>9:30</u>	<u>20.8</u>		
Flammability	0-10% LEL	<u>9:30</u>	<u>✓</u>		
Carbon Monoxide	0-35 PPM				
Hydrogen Sulfide	0-10 PPM				
Oxygen	19.5%-22.0%				
Flammability	0-10% LEL				
Carbon Monoxide	0-35 PPM				
Hydrogen Sulfide	0-10 PPM				

Instrument(s) Used MSA
 Person(s) Monitoring GREG WILSON
 Foreman's Signature Troy Vanhout
 Site Employees' Signatures GREG WILSON JARRED BLACKLOCK

Appendix A
SCHROEDER ENVIRONMENTAL CONFINED SPACE ENTRY PERMIT

Authorized By: TVA Permit # 95264-D
 Entry Date: 12/28/95 Entry Time: 11:40 Job # 95264
 Site Location: U.S. F.E. Kimberly Wj

Description of Confined Spaces(s): 3500 gal Vac Truck

Name of Foreman: Troy Van Bort

Name of Attendee(s): Jarrod Blacklock

Names of Person(s) Entering: Greg Wilson

Physical Hazards: Slipping

Chemical Hazards: #3 Oil

	YES	NO	NA
Safety Meeting Held	X		
Safety Person Assigned	X		
Lockout/Tagout Completed			X
Hotwork Permit Obtained			X
Blanking Completed			X
Rescue Equipment in Place	X		
Fire Extinguishers in Place	X		
Emergency Procedures Discussed	X		
Chemical Protective Equipment Donned	X		
Respiratory Protective Equipment Donned	X		
Safety Harness Donned	X		
Lifeline Attached	X		
Tripod Positioned	X		
Ventilation Equipment in Place			
Special Air Monitoring Required			
Specify & How Often:			

AIR MONITORING

	Safe Levels	Time	Results	Time	Results
Oxygen	19.5%-22.0%	10:54	20.5		
Flammability	0-10% LEL	16:57	0%		
Carbon Monoxide	0-35 PPM	11:54	0%		
Hydrogen Sulfide	0-10 PPM				
Oxygen	19.5%-22.0%				
Flammability	0-10% LEL				
Carbon Monoxide	0-35 PPM				
Hydrogen Sulfide	0-10 PPM				

Instrument(s) Used Industrial Scientific

Person(s) Monitoring Jarrod Blacklock

Foreman's Signature Troy Van Bort

Site Employees' Signatures [Signature] [Signature] [Signature]

Appendix A

SCHROEDER ENVIRONMENTAL CONFINED SPACE ENTRY PERMIT

Authorized By: T.V.H. Permit # 95204

Entry Date: 12/28/95 Entry Time: _____ Job #: 95264

Site Location: Mine Filter Building

Description of Confined Spaces(s): 500 gal #5 oil

Name of Foreman: Troy Van Hout

Name of Attendee(s): Jarrod Blacklock - Greg Wilson

Names of Person(s) Entering: Troy Van Hout Greg Wilson

COPY

Physical Hazards: falling - cold

Chemical Hazards: #5 oil

	YES	NO	NA
Safety Meeting Held	<input checked="" type="checkbox"/>		
Safety Person Assigned	<input checked="" type="checkbox"/>		
Lockout/Tagout Completed			<input checked="" type="checkbox"/>
Hotwork Permit Obtained	<input checked="" type="checkbox"/>		
Blanking Completed	<input checked="" type="checkbox"/>		
Rescue Equipment in Place	<input checked="" type="checkbox"/>		
Fire Extinguishers in Place	<input checked="" type="checkbox"/>		
Emergency Procedures Discussed	<input checked="" type="checkbox"/>		
Chemical Protective Equipment Donned	<input checked="" type="checkbox"/>		
Respiratory Protective Equipment Donned	<input checked="" type="checkbox"/>		
Safety Harness Donned	<input checked="" type="checkbox"/>		
Lifeline Attached	<input checked="" type="checkbox"/>		
Tripod Positioned	<input checked="" type="checkbox"/>		
Ventilation Equipment in Place	<input checked="" type="checkbox"/>		
Special Air Monitoring Required			
Specify & How Often:			

AIR MONITORING

	Safe Levels	Time	Results	Time	Results
Oxygen	19.5%-22.0%	0800	20.4		
Flammability	0-10% LEL	0800	3%		
Carbon Monoxide	0-35 PPM				
Hydrogen Sulfide	0-10 PPM				
Oxygen	19.5%-22.0%				
Flammability	0-10% LEL				
Carbon Monoxide	0-35 PPM				
Hydrogen Sulfide	0-10 PPM				

Instrument(s) Used Industrial Scientific

Person(s) Monitoring Jarrod Blacklock

Foreman's Signature Troy Van Hout

Site Employees' Signatures Jarrod Blacklock Greg Wilson

Appendix A

SCHROEDER ENVIRONMENTAL CONFINED SPACE ENTRY PERMIT

Authorized By: NS Permit # 96102

Entry Date: 1/3/96 Entry Time: 0930 Job # 96102

Site Location: Mirro Foley Chilton WI

Description of Confined Spaces(s): 19000 gal ~~fuel~~ oil tank

Name of Foreman: Troy Van Hout

Name of Attendee(s): Jarrod Blacklock

Names of Person(s) Entering: Troy Van Hout

COPY

Physical Hazards: falling

Chemical Hazards: #5 oil tanks cleaned

	YES	NO	NA
Safety Meeting Held	<input checked="" type="checkbox"/>		
Safety Person Assigned	<input checked="" type="checkbox"/>		
Lockout/Tagout Completed			<input checked="" type="checkbox"/>
Hotwork Permit Obtained			<input checked="" type="checkbox"/>
Blanking Completed			<input checked="" type="checkbox"/>
Rescue Equipment in Place	<input checked="" type="checkbox"/>		
Fire Extinguishers in Place	<input checked="" type="checkbox"/>		
Emergency Procedures Discussed	<input checked="" type="checkbox"/>		
Chemical Protective Equipment Donned	<input checked="" type="checkbox"/>		
Respiratory Protective Equipment Donned	<input checked="" type="checkbox"/>		
Safety Harness Donned	<input checked="" type="checkbox"/>		
Lifeline Attached	<input checked="" type="checkbox"/>		
Tripod Positioned	<input checked="" type="checkbox"/>		
Ventilation Equipment in Place			
Special Air Monitoring Required			
Specify & How Often:			

AIR MONITORING

	Safe Levels	Time	Results	Time	Results
Oxygen	19.5%-22.0%	0900	20.7		
Flammability	0-10% LEL	0900	0		
Carbon Monoxide	0-35 PPM				
Hydrogen Sulfide	0-10 PPM				
Oxygen	19.5%-22.0%				
Flammability	0-10% LEL				
Carbon Monoxide	0-35 PPM				
Hydrogen Sulfide	0-10 PPM				

Instrument(s) Used: MSA

Person(s) Monitoring: Jarrod Blacklock

Foreman's Signature: Troy Van Hout

Site Employees' Signatures: Jarrod Blacklock

ATTACHMENT D
SURPLUS PRODUCT MANAGEMENT

SURPLUS PRODUCT MANAGEMENT

Types of Liquids

#5 Fuel Oil - product and sludge

Quantity of Liquids

920 gallons of product and sludge

Final Disposition of Liquids (Disposal Documentation attached)

U.S. Oil Waste Energy Plant
552 Carter Court
Kimberly, Wisconsin 54136

Contractor Storing Liquids

Company Name: Not applicable
Company Address: _____
Company Phone Number: _____

Contractor Transporting Liquids

Company Name: Schroeder Environmental Cleaning Services, Inc.
Company Address: 719 Montreal Place, De Pere, Wisconsin 54115
Company Phone Number: 414-339-9970

Contractor Disposing or Recycling Liquids

Company Name: U.S. Oil Company, Water to Energy
Company Address: 552 Carter Court, Kimberly, Wisconsin
Company Phone Number: 414-735-8297

This Memorandum

is an acknowledgment that a Bill of Lading has been issued and is not the Original Bill of Lading, nor a copy or duplicate, covering the property named herein, and is intended solely for filing or record.

Shipper's No. _____

SECSI

Carrier's No. _____

(Name of Carrier)

RECEIVED, subject to the classifications and tariffs in effect on the date of the issue of the Bill of Lading.

17-28

19 75

From

FOUN PRINT Z
CHITON WZ

The property described below, in apparent good order, except as noted (contents and conditions of contents of packages unknown), marked, consigned, and destined as indicated below, which said carrier (the word carrier being understood throughout this contract as meaning any person or corporation in possession of the property under the contract), agrees to carry to its usual place of delivery at said destination, if on its own route, otherwise to deliver to another carrier on the route to said destination. It is mutually agreed, as to each carrier of all or any of said property over all or any portion of said route to destination, and as to each party at any time interested in all or any of said property, that every service to be performed hereunder shall be subject to all the terms and conditions of the Uniform Domestic Straight Bill of Lading set forth (1) in Official, Southern, Western and Illinois Freight Classification in effect on the date thereof, if this is a motor or rail-water shipment, or (2) in the applicable motor carrier classification or tariff if this is a motor carrier shipment.

Shipper hereby certifies that he is familiar with all the terms and conditions of the said bill of lading, including those on the back thereof, set forth in the classification or tariff which governs the transportation of this shipment, and that said terms and conditions are hereby agreed to by the shipper and accepted for himself and his assigns.

Consigned to U.S. OIL 552 Carter Ct.

(Mail or street address at consignee - For purposes of notification only.)

Destination Kimberly IL 1-4-78

Delivery Address *

State IL Zip 54136 County Montgomery

* To be filled in only when shipper desires and governing tariffs provide for delivery thereof.

Date 57-10-441

Delivering Carrier SECSI

Car or Vehicle Initials _____

No. 191

No. Packages	Kind of Package, Description of Articles, Special Marks, and Exceptions	*WEIGHT (Subject to Correction)	Class or Rate	Check Column
	<u>WASH OIL / WASH</u>	<u>1400</u>	<u>920</u>	<u>JL</u>
	<u>(WASH)</u>			
	<u>NON REGULATED MATERIAL</u>			

Subject to Section 7 of Conditions of applicable bill of lading, if this shipment is to be delivered to the consignee without recourse on the consignor, the consignor shall sign the following statement:
The carrier shall not make delivery of this shipment without payment of freight and all other lawful charges.

(Signature of Consignor)

If charges are to be prepaid, write or stamp here: "To be Prepaid."

Received \$ _____
to apply in prepayment of the charges on the property described hereon.

Agent or Consignor

Per (The signature here acknowledges only the amount prepaid.)

Charges Advanced:

If the shipment moves between two ports by a carrier by water, the law requires that the bill of lading shall state whether it is carrier's or shipper's weight.
NOTE - Where the rate is dependent on value, shippers are required to state specifically in writing the agreed or declared value of the property.
The agreed or declared value of the property is hereby specifically stated by the shipper to be not exceeding _____ per _____
The fibre boxes used for this shipment conform to the specifications set forth in the box maker's certificate thereon, and all other requirements of the Consolidated Freight Classification.

[Signature]

Shipper, Per

[Signature]

Agent, Per

Permanent post office address of shipper, _____

Wilson Jones

Carbonless Snap-A-Way® Forms
ACCO USA, Inc. Made in U.S.A.

44-301 • Trigate
44-302 • Quadruplicate

3

Expiration Date: _____

Check here if this is a recertification

Location of Original _____

Site Approved U.S. Waste To Energy

GENERAL INFORMATION

1. Generator Name Mirco Foley Plant #2 Generator USEPA ID: WID006080691

2. Generator Address 44 Walnut St Billing Address () same _____
Chilton WZ

3. Technical Contact Phone _____

4. Alternate Contact Phone _____ Billing Contact Phone _____

PROPERTIES AND COMPOSITION

5. Process Generating Waste: Removal and Cleaning of #5 oil tanks

6. Waste Name: #5 oil

7a. Is this a USEPA hazardous waste (40 CFR Part 261) Yes No

7b. Identify ALL USEPA listed and characteristic waste code numbers (D,F,P,U): N/A

State waste codes: N/A

8. Physical State @70°F: A. Solid () Liquid (X) Both () B. Single Layer (X) Multilayer () C. Free liquid range ___ to ___ %

9. A pH: range ___ to ___ or Not applicable (X) B. Strong Odor () ; describe _____

10. Liquid Flash Point: < 73°F () 73-99°F () 100-139°F () 140-199°F () ≥ 200°F (X) N.A. () Closed Up (X) Open Cup ()

11. CHEMICAL COMPOSITION: List ALL constituents (including halogenated organics) present in any concentration and forward available analysis.

Constituents	Range	Units	Constituents	Range	Units
Oil	100	%			

TOTAL COMPOSITION MUST EQUAL OR EXCEED 100%

Benzene is yes, concentration _____ ppm. Shock Sensitive () Oxidizer () Carcinogen () Infectious () Other _____

13. If the waste is subject to the land ban and meets the treatment standards, check here _____, and supply analytical results where applicable _____

SHIPPING INFORMATION:

4. Packaging: Bulk Solid () Bulk liquid (X) Drum () Type/Size Tank Truck Other _____

5. ANTICIPATED ANNUAL VOLUME: 1400 Units: gallons Shipping Frequency: 1 time

SAMPLE INFORMATION

6a. Sample source (drum, lagoon, pond, tank, vat, etc.) Tank

Date Sampled: Samplers Name/Company _____

6b. GENERATOR'S Agent Supervising Sampling: _____ 17. () No sample required (See Instructions)

GENERATOR'S CERTIFICATION

I hereby certify that all information submitted in this and all attached documents contains true and accurate descriptions of this waste. Any sample submitted is representative as defined in 40CFR 261-Appendix I or by using an equivalent method. All relevant information regarding known or suspected hazards in the possession of the generator has been disclosed. I authorize U.S. Oil Co., Inc. to obtain a sample from any waste shipment for purposes of recertification

James J. Rose

JAMES F. ROSA PM 1/5/96

U.S. Oil - TC RULE - CERTIFICATION / RECERTIFICATION FORM

Generator Name: Micro Foley Plant #2 Epa I.D. # WTD 006080691
 Location 44 Walnut St. Chilton WZ U.S. Oil Profile #: AR 1278

CHARACTERISTICS OF HAZARDOUS WASTE: Indicate if this waste contains any of the following characteristics based on criteria mandated by 40 CFR 261.21, 261.22, 261.23 and 261.24.

	Constituent	Element	Regulatory Threshold Level PPM	Check One		Scientific Data	Generators Knowledge	Actual Value PPM/MG/L
				Yes	No			
D004	Arsenic	As	5.00		X		✓	
D005	BARIUM	Ba	100.00		X		✓	
D006	CADMIUM	Cd	1.00		X		✓	
D007	CHROMIUM TOTAL	Cr	5.00		X		✓	
D008	LEAD	Pb	5.00		X		✓	
D009	MERCURY	Hg	0.20		X		✓	
D010	SELENIUM	Se	1.00		X		✓	
D011	SILVER	Ag	5.00		✓		✓	
TCLP VOLATILES								
D018	BENZENE		0.50		✓		✓	
D019	CARBON TETRACHLORIDE		0.50		✓		✓	
D021	CHLOROBENZENE		100.00		✓		✓	
D022	CHLOROFORM		6.00		✓		✓	
D028	1,2-DICHLOROETHANE		0.50		X		X	
D028	1,2-DICHLOROETHYLENE		0.70		X		X	
D028	1,1-DICHLOROETHYLENE		0.70		X		X	
D035	METHYL ETHYL KETONE		200.00		✓		X	
D039	TETRACHLOROETHYLENE		0.70		X		✓	
D040	TICHLOROETHYLENE		0.50		X		X	
D043	VINYL CHLORIDE		0.20		X		X	
TCLP SEMI-VOLATILES								
D023	o-CRESOL		200.00		✓		X	
D024	m-CRESOL		200.00		✓		X	
D025	p-CRESOL		200.00		✓		✓	
D026	CRESOL		200.00		✓		X	
D027	1,4 - DICHLOROBENZENE		7.50		✓		X	
D030	2,4 - DINITROTOLUENE		0.13		✓		X	
D028	HEXACHLOROBENZENE		0.13		✓		X	
D033	HEXACHLOROBUTADIENE		0.50		✓		✓	
D034	HEXACHLOROETHANE		3.00		✓		X	
D036	NITROBENZENE		2.00		✓		✓	
D037	PENTACHLOROPHENOL		100.00		✓		X	
D038	PYRIDINE		5.00		✓		X	
D041	2,4,5-TRICHCHLOROPHENOL		400.00		✓		✓	
D041	2,4,6-TRICHCHLOROPHENOL		2.00		X		X	
HERBICIDES AND PESTICIDES								
D020	CHLORDANE		0.03		X		✓	
D016	2,4-DICHLOROPHENOXY ACETIC ACID		10.00		X		X	
012	ENDRIN		0.02		X		✓	
031	HEPTACHLOR (AND ITS HYDROXIDE)		0.008		✓		X	
013	LINDANE		0.40		X		✓	
014	METHOXYCHLOR		10.00		X		X	
015	TOXAPHENE		0.50		✓		✓	
017	2,4,5-TP SILVEX		1.00		✓		✓	

) THE DATA PROVIDED ABOVE IS BASED ON THE ATTACHED LABORATORY ANALYSIS

(X) THE DATA PROVIDED ABOVE IS BASED UPON MY KNOWLEDGE OF THE WASTE STREAM AND THE PROCESS GENERATING THE WASTE

TANK SLUDGE MANAGEMENT

Types of Sludge

Fuel oil product and sludge

Quantity of Sludge

920 gallons of product and sludge

Waste Characterization Data

Attachment D

Copies of Hazardous Waste Manifests and EPA Generator I.D. Numbers

Attachment D

Final Disposition of Sludge

Company Name: U.S. Oil Company, Waste to Energy Plant
Company Address: 552 Carter Court, Kimberly, Wisconsin
Company Phone Number: 414-735-8297

Contractor Storing Sludge

Company Name: Not applicable
Company Address: _____
Company Phone Number: _____

Contractor Transporting Sludge

Company Name: Schroeder Environmental Cleaning Services, Inc.
Company Address: 719 Montreal Place, De Pere, Wisconsin
Company Phone Number: 414-339-9970

Contractor Recycling or Disposing of Sludge

Company Name: U.S. Oil Company, Waste to Energy Plant
Company Address: 552 Carter Court, Kimberly, Wisconsin
Company Phone Number: 414-735-8297

ATTACHMENT F
VISUAL INSPECTION DATA

VISUAL INSPECTION DATA

Weather

Temperature 10-20° F
Precipitation None

Site Conditions

Surface Staining: No
Stressed or Dead Vegetation: No
Previously Undiscovered or Unregistered Tanks: No

Excavation

Depth: Not applicable
Free Product Present: _____
Obvious Odors: _____
Soil Discoloration: _____
Oil Sheen on Excavation Water (if present): _____
Soil Type of Profile: USCS Classification and Genetic Origin
Native: SW
Backfill: _____

Free Standing Water: Yes _____ No _____
Type (runoff, perched, ground water): _____
Depth to Water (feet below grade): < 1 fbg

Anticipated Ground-Water Level Based on USGS Topographic Map

< 1 Feet below grade

Tank System Components

See Table 3

Local Ground Water Use

Shallow ground water is not used as a potable water source.

Source of Potable Water Used at Site

Municipal wells deriving water from bedrock

Is Site Connected to Sanitary Sewer System?

yes

ATTACHMENT G
BACKGROUND INFORMATION

BACKGROUND INFORMATION

Summary of past and present property use

The Property is operated as a manufacturing facility of pots and pans.

Were any USTs previously removed from the site? Description according to WDILHR

Yes, one 250-gallon chemical tank and one 500-gallon chemical tank were removed on October 25, 1990.

Have tanks or piping been previously integrity tightness tested?

No

Most current date:

Not applicable

Were results satisfactory?

Not applicable

Has the current system ever leaked or had a breach repaired?

Yes _____
No _____ X
Unknown _____

If so, When? _____
Describe:

Have any other environmental concerns ever been suspected or investigated at this site?

Yes _____
No _____ X
Unknown _____

If so, When? _____
Describe:

Summary of Results:

Has the current system ever been lined?

No

Are other USTs or LUSTs present in the area?

None known

Describe:

Other known on-going investigation or remediation sites in the area?

None known

Are any of the UST systems described in this UST site assessment believed to have released product?

Yes	_____
No	_____ X _____
Unknown	_____

If so describe UST and method of determining release:

Has the party responsible for the UST system been notified of the release of his responsibilities under the spill law?

Not applicable

ATTACHMENT H
WDILHR TANK INVENTORY FORMS
AND
CLOSURE CHECKLIST

ATTACHMENT I

**FIELD SCREENING AND SAMPLE
PREPARATION METHODS**

FIELD SCREENING AND SAMPLE PREPARATION METHODS

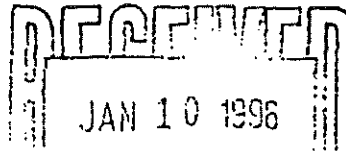
Soil samples are collected by or under the direction of a certified Northern Environmental Site Assessor in conformance with Wisconsin Department of Natural Resources (WDNR) September 1992 *Site Assessment for Underground Storage Tanks Technical Guidance*, and the Wisconsin Department of Industry, Labor, and Human Relations (WDILHR) Chapter ILHR 10 *Flammable and Combustible Liquids*.

Each sample is split into two representative portions: one for field screening, the other for laboratory analysis. Field screening consists of classifying the soil according to the United Soil Classification System (USCS), identifying obvious odors and staining, and photoionization detector (PID) headspace screening. PID headspace screening involves transferring the sample to a 16-ounce glass jar, sealing the container, desegregating the sample, and storing it in a relatively warm location for approximately one-half hour. The PID probe is then carefully inserted and the highest stable PID reading occurring within 10 to 20 seconds is recorded in instrument units as isobutylene (iui).

The portion of the sample designated for laboratory analysis is placed in a 4-ounce laboratory prepared glass jar for dry weight analysis and 25 grams is placed in a 2-ounce glass jar for diesel range organics (DRO) analysis or a 2-ounce methanol preserved jar for gasoline range organics (GRO).

All laboratory soil samples are immediately cooled to 4°C for potential laboratory analysis. All samples selected for laboratory analysis are transported under chain-of-custody to a WDNR-certified laboratory.

ATTACHMENT J
LABORATORY ANALYSIS REPORTS
AND
CHAIN-OF-CUSTODY FORMS



Analytical Laboratory
 1090 Kennedy Ave. Kimberly, WI 54136
 414-735-8295

WI DNR Certified Lab #445027660

Sibyl Lapinski
 Northern Environmental
 954 Circle Drive
 Green Bay, WI 54304

Project #: USP320309
 Project: Chilton
 Sample ID: NIW
 Lab Code: 5012314A
 Sample Type: Soil
 Sample Date: 03-Jan-96

Report Date: 08-Jan-96

Test	Result	MDL	PQL	Unit	Date Ext/Dig/Pres	Date Analyzed	Analyzed By	QC Code
TOTAL SOLIDS	85.2			%		04-Jan-96	B. Rettler	1
MODIFIED DRO WDNR JULY 93	< 10	3.3	10	MG/KG	04-Jan-96	05-Jan-95	C. Rotar	1

MDL = Method Detection Limit

PQL = Practical Quantitation Limit

ND = Compound Not Detected

QC SUMMARY

CODE:

1

All laboratory QC requirements were met for this sample.

Authorized Signature



Analytical Laboratory
1090 Kennedy Ave. Kimberly, WI 54136
414-735-8295

WI DNR Certified Lab #445027660

Sibyl Lapinski
Northern Environmental
954 Circle Drive
Green Bay, WI 54304

Project #: USP320309
Project: Chilton
Sample ID: NIE
Lab Code: 5012314B
Sample Type: Soil
Sample Date: 03-Jan-96

Report Date: 08-Jan-96

Test	Result	MDL	PQL	Unit	Date Ext/Dig/Pres	Date Analyzed	Analyzed By	QC Code
TOTAL SOLIDS	88.6			%		04-Jan-96	B. Rettler	1
MODIFIED DRO WDNR JULY 93	< 10	3.3	10	MG/KG	04-Jan-96	05-Jan-95	C. Rotar	1

MDL = Method Detection Limit

PQL = Practical Quantitation Limit

ND = Compound Not Detected

QC SUMMARY

CODE:

1

All laboratory QC requirements were met for this sample.

Authorized Signature

Analytical Laboratory
 1090 Kennedy Ave. Kimberly, WI 54136
 414-735-8295

WI DNR Certified Lab #445027660

Sibyl Lapinski
 Northern Environmental
 954 Circle Drive
 Green Bay, WI 54304

Project #: USP320309
 Project : Chilton
 Sample ID: NIB
 Lab Code: 5012314C
 Sample Type: Soil
 Sample Date: 03-Jan-96

Report Date: 08-Jan-96

Test	Result	MDL	PQL	Unit	Date Ext/Dig/Pres	Date Analyzed:	Analyzed By:	QC Code
TOTAL SOLIDS	88.2			%		04-Jan-96	B.Rettler	1
MODIFIED DRO WDNR JULY 93	< 10	3.3	10	MG/KG	04-Jan-96	05-Jan-95	C. Rotar	1

MDL = Method Detection Limit

PQL = Practical Quantitation Limit

ND = Compound Not Detected


QC SUMMARY

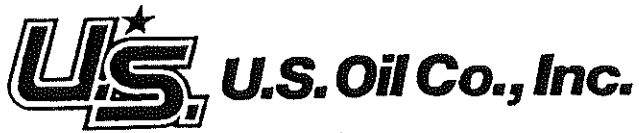
CODE:

1

All laboratory QC requirements were met for this sample.

Authorized Signature





Analytical Laboratory
1090 Kennedy Ave. Kimberly, WI 54136
414-735-8295

WI DNR Certified Lab #445027660

Sibyl Lapinski
Northern Environmental
954 Circle Drive
Green Bay, WI 54304

Project #: USP320309
Project: Chilton
Sample ID: SIW
Lab Code: 5012314D
Sample Type: Soil
Sample Date: 03-Jan-96

Report Date: 08-Jan-96

Test	Result	MDL	PQL	Unit	Date Ext/Dig/Pres	Date Analyzed:	Analyzed By:	QC Code:
TOTAL SOLIDS	79.5			%		04-Jan-96	B. Rettler	1
MODIFIED DRO WDNR JULY 93	< 10	3.3	10	MG/KG	04-Jan-96	05-Jan-95	C. Rotar	1

MDL = Method Detection Limit

PQL = Practical Quantitation Limit

ND = Compound Not Detected

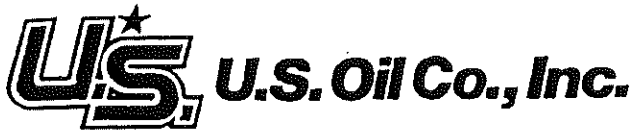
QC SUMMARY

CODE:

1

All laboratory QC requirements were met for this sample.

Authorized Signature



Analytical Laboratory

1090 Kennedy Ave. Kimberly, WI 54136
414-735-8295

WI DNR Certified Lab #445027660

Sibyl Lapinski
Northern Environmental
954 Circle Drive
Green Bay, WI 54304

Project #: USP320309
Project : Chilton
Sample ID: SIE
Lab Code: 5012314E
Sample Type: Soil
Sample Date: 03-Jan-96

Report Date: 08-Jan-96

Test	Result	MDL	PQL	Unit	Date Ext/Dig/Pres	Date Analyzed	Analyzed By	QC Code
TOTAL SOLIDS	86.5			%		04-Jan-96	B. Rettler	1
MODIFIED DRO WDNR JULY 93	< 10	3.3	10	MG/KG	04-Jan-96	05-Jan-95	C. Rotar	1

MDL = Method Detection Limit

PQL = Practical Quantitation Limit

ND = Compound Not Detected

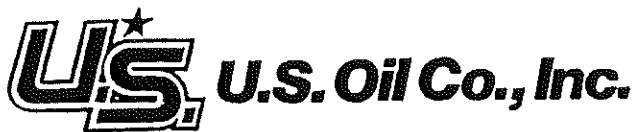
QC SUMMARY

CODE:

1

All laboratory QC requirements were met for this sample.

Authorized Signature



WI DNR Certified Lab #445027660

Analytical Laboratory

1090 Kennedy Ave. Kimberly, WI 54136
414-735-8295

Sibyl Lapinski
Northern Environmental
954 Circle Drive
Green Bay, WI 54304

Project #: USP320309
Project: Chilton
Sample ID: SIB
Lab Code: 5012314F
Sample Type: Soil
Sample Date: 03-Jan-96

Report Date: 08-Jan-96

Test	Result	MDL	PQL	Unit	Date Ext/Dig/Pres	Date Analyzed	Analyzed By	QC Code
TOTAL SOLIDS	86.9			%		04-Jan-96	B. Rettler	1
MODIFIED DRO WDNR JULY 93	< 10	3.3	10	MG/KG	04-Jan-96	5-Jan-95	C. Rotar	1

MDL = Method Detection Limit

PQL = Practical Quantitation Limit

ND = Compound Not Detected

QC SUMMARY

CODE:

1

All laboratory QC requirements were met for this sample.

Authorized Signature

1214 W. Venture Court
Mequon, WI 53092
414-241-3133
FAX 414-241-8222

372 West County Road D
New Brighton, MN 55112
612-635-9100
FAX 612-635-0643

952 Circle Drive
Green Bay, WI 54304
414-592-8400
FAX 414-592-8444

Check office originating request

5012314

Project No: <u>OSP 320309</u>		Task No:		Laboratory: <u>US OIL</u>			Sample Integrity - To be completed by receiving lab Seal intact upon receipt <input checked="" type="checkbox"/> Yes <input type="checkbox"/> No					
Project Location: (city) <u>CHILTON</u>		Wisconsin DNR Certification #:			Method of Shipment: <u>Courier</u>							
Project Manager: <u>SIBYL LAPINSKI</u>		Laboratory Contact: <u>Jim STEVENS</u>			Contents Temperature: <u>ice</u> °C Refrigerator No: _____							
Sampler (name): <u>Sybil Lapinski</u>		Price Quote:			ANALYSES REQUESTED							
Sampler (signature): <u>Sybil A. Lapinski</u>		TURNAROUND TIME REQUIRED			DRO (WI Modified Method) <input type="checkbox"/> GRO (WI Modified Method) <input type="checkbox"/> BETX (EPA Method 8020) <input type="checkbox"/> PVOC (EPA Method 8020) <input type="checkbox"/> VOC (EPA Method 8021) <input type="checkbox"/> PAH (EPA Method <input type="checkbox"/>) Pb (EPA Method <input type="checkbox"/>)							
Sampling Date(s): <u>1/3/96</u>		<input checked="" type="checkbox"/> Normal <input type="checkbox"/> Rush										
Reports to be Sent to: <u>SIBYL LAPINSKI</u>		Date Needed:										

Packed for Shipping by: <u>Sybil Lapinski</u>	Comments:
Shipment Date: <u>1/4/96</u>	

Relinquished By: <u>Sybil A. Lapinski</u>	Date: <u>1/4/96</u>	Relinquished By:	Date:	Relinquished By:	Date:
Company: <u>Northern Environmental</u>	Time: <u>9:45</u>	Company:	Time:	Company:	Time:
Received By: <u>Dudley Peo</u>	Date: <u>1/4/96</u>	Received By:	Date:	Received By:	Date:
Company: <u>US OIL</u>	Time: <u>9:45</u>	Company:	Time:	Company:	Time:

1998

APPENDIX B

Badger Laboratories & Engineering UST Site Assessment Report

CHEMISTS
ENGINEERS

BADGER LABORATORIES & ENGINEERING CO.
INC.

1110 S. ONEIDA STREET • APPLETON, WISCONSIN 54915 • [414] 739-9213

FAX (414) 739-5399 • TOLL FREE PHONE IN WISCONSIN 1-800-776-7196

MIRRO FOLEY COMPANY
44 Walnut Street
Chilton, Wisconsin 53014

REMOVAL OF TWO UNDERGROUND STORAGE TANKS
on October 25, 1990

Report dated November 30, 1990



BADGER LABORATORIES & ENGINEERING CO. INC.

1110 S. ONEIDA STREET • APPLETON, WISCONSIN 54915 • [414] 739-9213

FAX (414) 739-5399 • TOLL FREE PHONE IN WISCONSIN 1-800-776-7196

November 30, 1990

MIRRO FOLEY

On October 25, 1990 two underground storage tanks were removed at Mirro Foley, 44 Walnut St., Chilton, WI 53014. Badger Laboratories & Engineering performed a site assessment of the soil conditions around the tank during removal. This report summarizes our field activity and laboratory analysis.

U.S. Oil performed the excavation and supervised the tank removal. The Chilton Fire Department was present during the closure of the tank.

Field Screening

I. Ambient Conditions

- | | |
|--|------------|
| A. Outside Temperature | 50 degrees |
| B. Temperature where samples are held during equilibration | 70 degrees |
| C. Weather Conditions | Sunny |

II. Instrument Conditions

- | | |
|---|---------------------------|
| A. Instrument Make and Model | H-NU Systems Model PI-101 |
| B. Date of last factory calibration | June 1, 1989 |
| C. Field calibration gas used and concentration | Benzene 102.3 ppm |
| D. Date and time of last field calibration | October 25, 1990, 8 a.m. |
| E. Lamp energy in electrovolts (for PID's) | 10.2 ev |
| F. Erratic instrument readings | None |
| G. Cleaning or repairs performed in the field | None |

III. Tank Information

A. Tank one

1. Tank Capacity 1000 gallons
2. Tank Contents mineral spirits

B. Tank 2

1. Tank Capacity 250 gallons
2. Tank Contents mineral spirits

IV. Field Results

A. Headspace Results (see Plate #2 for sampling locations)

1. Sample #1 - At a depth of 10 ft. 0 units as benzene
2. Sample #2 - At a depth of 11 ft. 0 units as benzene
3. Sample #3 - At a depth of 10 ft. 0 units as benzene
4. Sample #4 - At a depth of 12 ft. 0 units as benzene
5. Sample #5 - At a depth of 10 ft. 0 units as benzene
6. Sample #6 - At a depth of 10 ft. 0 units as benzene

B. Sample Moisture Content Damp

C. Noticeable petroleum product odor None

D. Instrument "quenching" None

V. Observations

The excavation had no free product, soil staining, or odors. The soils in the excavation showed no signs of contamination. The tanks were in good condition with no signs of holes or leaks. Groundwater was not encountered during the excavation.

VI. Procedures

A. Soil Sampling Techniques

1. Soil samples were collected with clean hand trowels.
2. All samples were taken in undisturbed soils.
3. Samples were placed in clean glass jars with teflon-lined caps.
4. Sample containers were filled to the top so that no head-space remained.

B. Field Instrument Methods

Soil samples were placed to half full in glass jars and covered with aluminum foil. Samples were then agitated to break up the clumps and allowed to equilibrate for 10 minutes. After 10 minutes the instrument tip was inserted through a single small hole in the foil seal, then headspace was measured at one-half the distance between the foil seal and the sample surface. All samples were tested in the field and in the laboratory.

VII. Documentation of tank, waste product, and sludge disposal

A. Tank cleaning methods

1. Javco Tank Cleaning Specialists cleaned the tanks.
 - a. Will submit separate report.

B. Disposal or treatment of contaminated soil and backfill

1. No contaminated soil.

VIII. Sampling Location

- A. Samples were taken from both ends of each tank. (In the sidewalls of the excavation approximately 6" above the bottom.)
- B. Samples were taken every 20 ft. along the pipeline.
- C. An extra sample was taken at each location for field analysis.

Badger Laboratories & Engineering
Wi. DNR Certification No. 445023150


Todd C. Degeneffe
Technical Representative

JAVCO

INC.

Tank Cleaning Specialists — Marine Industry — Hazardous Material Handling — Spill Clean Up

October 31, 1990

U.S. Oil
425 S. Washington
Combined, Locks, WI 54113
Attn: Jesse Rose

Dear Jesse:

1. On October 25, 1990 JAVCO Inc., cleaned and rendered "GAS-FREE" (2) 500 gallon gasoline, underground storage tanks. These tanks were located at Mirro-Foley in Chilton, WI.
2. After the tanks had been cleaned and tested "gas-free", holes were cut in the tanks with a cutting torch. This assured the "gas-free" status and rendered the tanks useless for all but scrap. The tanks were cut up and disposed of by JAVCO Inc.
3. Pictures were taken of the tanks after they were rendered "gas-free". These pictures are enclosed for your disposition.
4. One (1) drum of waste was removed from the tanks. The generator has signed a consent form requesting that JAVCO handle the sampling, analysis and disposal of the waste.
5. Thank you for the opportunity to be of service. We appreciate your business.

Sincerely,

Nancy Schroeder

Nancy Schroeder
Business Manager, JAVCO Inc.

Enclosures

JAVCO

INC.

Tank Cleaning Specialists — Marine Industry — Hazardous Material Handling — Spill Clean Up

UNDERGROUND STORAGE TANKS

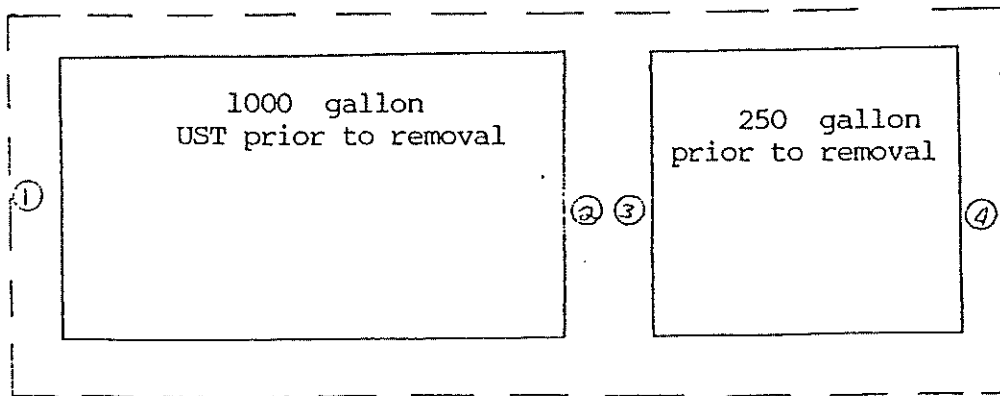
CLEANING PROCEDURES

1. Stabilize tank.
2. Check tank for product.
3. Pump any product from tank.
4. Check tank for LEL and O₂ content via remote probe.
5. Purge tank (blow down) if necessary.
6. Open tank via air drill and spark proof saw.
7. Tank is entered by person wearing all safety gear (including respirator/supplied air). This person sludges tank and then pressure washed the tank.
8. There is a qualified man outside the tank at all times with either SCBA or an egress bottle for rescue purposes.
9. After tanks have been cleaned they are metered entirely.
10. When tanks are found to be completely gas-free, four (4) inspection holes are cut in the tank with a torch. These holes are marked with paint and pictures are taken for recording purpose.

ADGER LABORATORIES & ENGINEERING
1110 S. ONEIDA STREET
APPLETON, WI 54915

Mirro Foley
44 Walnut St.
Chilton, WI

Plate 2



Mirro Foley Company



BADGER LABORATORIES & ENGINEERING CO. INC.

1110 S. ONEIDA STREET • APPLETON, WISCONSIN 54915 • [414] 739-9213

FAX (414) 739-5399 • TOLL FREE PHONE IN WISCONSIN 1-800-776-7196

Six (6) Soil Samples
Received 10-25-90
Sampled by: B L & E

Our Report No. 207721
Issued December 4, 1990

U. S. OIL COMPANY, INC.
P. O. Box 86
Combined Locks, WI 54113

Attn: Mr. Jesse Rose

Request: Analyze the above samples for Total Petroleum Hydrocarbons (TPH)

Results:

MIRRO-FOLEY COMPANY
Chilton - Samples

Total Petroleum Hydrocarbons
ug/g Oven Dry Basis

As Gas


As Diesel

2. East Tank #1	X	X
1. West Tank #1	X	X
Under Pipe - Tank #1	X	X
4. East Tank #2	X	X
3. West Tank #2	X	X
Under Pipe - Tank #2	X	X
Detection Limit	5.0	5.0

X = Analyzed but not detected

Method: California TPH Method (Capillary GC-FID)

BADGER LABORATORIES & ENGINEERING
WDNR Certified Lab No. 445023150


Michael P. Hoffmann
Lab Analyst

MPH:jl

CHAIN OF CUSTODY RECORD

SAMPLE COLLECTOR TODD DEGENER TITLE/WORK STATION TECH REP/BADGER LABS TELEPHONE NO. 739-9213
 PROPERTY OWNER FOLEY CO. PROPERTY ADDRESS 44 WALNUT ST. CHILTON TELEPHONE NO. 684-4421

PHOTOGRAPHS: YES NO (Circle One)

Bill TO
 U.S. OIL - JESSE ROSE
 427 S. WASHINGTON ST.
 P.O. BOX 56
 COMBINED LOCKS, WF 54113

7721

SAMPLE ID NO.	DATE	TIME	COMP.	GRAB.	STATION LOCATION	NO. OF CONTAINERS	COMMENTS
1	10/25/90	10:00	✓	✓	EAST SIDE-TANK #2	1	
2	10/25/90	10:10	✓	✓	WEST SIDE-TANK #2	1	TOPH
3	10/25/90	10:20	✓	✓	UNDER PIPELINE-TANK #2	1	
4	10/25/90	10:30	✓	✓	EAST SIDE-TANK #1	1	
5	10/25/90	10:35	✓	✓	WEST SIDE-TANK #1	1	ONLY
6	10/25/90	10:45	✓	✓	UNDER PIPELINE TANK #1	1	

I hereby certify that I received these samples and disposed of them as noted below:

Relinquished by: (Signature) Todd Degener Date/Time 10/25/90 1:10 Received by: (Signature) _____ Date/Time _____ Received by: (Signature) _____

Relinquished by: (Signature) _____ Date/Time _____ Received by: (Signature) _____ Date/Time _____ Received by: (Signature) _____

Relinquished by: (Signature) _____ Date/Time _____ Received for Laboratory by: (Signature) Jina Kravicki Date/Time 10-25-90 1:10PM Remarks _____

APPENDIX C

Environmental Data Resources, Inc. Radius Map Report



The EDR Radius Map with GeoCheck[®]

**Plant 20
44 Walnut Street
Chilton, WI 53014**

Inquiry Number: 0604487.3r

March 15, 2001

***The Source* For Environmental Risk Management Data**

**3530 Post Road
Southport, Connecticut 06490**

Nationwide Customer Service

**Telephone: 1-800-352-0050
Fax: 1-800-231-6802
Internet: www.edrnet.com**

TABLE OF CONTENTS

<u>SECTION</u>	<u>PAGE</u>
Executive Summary.....	ES1
Overview Map.....	2
Detail Map.....	3
Map Findings Summary.....	4
Map Findings.....	5
Orphan Summary.....	63
EPA Waste Codes.....	EPA-1
Government Records Searched/Data Currency Tracking.....	GR-1
 <u>GEOCHECK ADDENDUM</u>	
Physical Setting Source Addendum.....	A-1
Physical Setting Source Summary.....	A-2
Physical Setting Source Map.....	A-7
Physical Setting Source Map Findings.....	A-8
Physical Setting Source Records Searched.....	A-12

Thank you for your business.
Please contact EDR at 1-800-352-0050
with any questions or comments.

Disclaimer

Copyright and Trademark Notice

This report contains information obtained from a variety of public and other sources. NO WARRANTY EXPRESSED OR IMPLIED, IS MADE WHATSOEVER IN CONNECTION WITH THIS REPORT. ENVIRONMENTAL DATA RESOURCES INC. SPECIFICALLY DISCLAIMS THE MAKING OF ANY SUCH WARRANTIES, INCLUDING WITHOUT LIMITATION, MERCHANTABILITY OR FITNESS FOR A PARTICULAR USE OR PURPOSE. ALL RISK IS ASSUMED BY THE USER. IN NO EVENT SHALL EDR BE LIABLE TO ANYONE, WHETHER ARISING OUT OF ERRORS OR OMISSIONS, NEGLIGENCE, ACCIDENT OR ANY OTHER CAUSE, FOR ANY LOSS OR DAMAGE, INCLUDING, WITHOUT LIMITATION, SPECIAL, INCIDENTAL, CONSEQUENTIAL, OR EXEMPLARY DAMAGES.

Entire contents copyright 2001 by Environmental Data Resources, Inc. All rights reserved. Reproduction in any media or format, in whole or in part, of any report or map of Environmental Data Resources, Inc., or its affiliates, is prohibited without prior written permission.

EDR and the edr logos are trademarks of Environmental Data Resources, Inc. or its affiliates. All other trademarks used herein are the property of their respective owners.

EXECUTIVE SUMMARY

A search of available environmental records was conducted by Environmental Data Resources, Inc. (EDR). The report meets the government records search requirements of ASTM Standard Practice for Environmental Site Assessments, E 1527-00. Search distances are per ASTM standard or custom distances requested by the user.

TARGET PROPERTY INFORMATION

ADDRESS

44 WALNUT STREET
CHILTON, WI 53014

COORDINATES

Latitude (North): 44.034100 - 44° 2' 2.8"
Longitude (West): 88.153800 - 88° 9' 13.7"
Universal Transverse Mercator: Zone 16
UTM X (Meters): 407545.2
UTM Y (Meters): 4876091.0

USGS TOPOGRAPHIC MAP ASSOCIATED WITH TARGET PROPERTY

Target Property: 2444088-A2 CHILTON, WI
Source: USGS 7.5 min quad index

TARGET PROPERTY SEARCH RESULTS

The target property was identified in the following government records. For more information on this property see page 5 of the attached EDR Radius Map report:

<u>Site</u>	<u>Database(s)</u>	<u>EPA ID</u>
MIRRO CO PLT 2 44 WALNUT CHILTON, WI 53014	RCRIS-SQG FINDS TRIS UST	WID006080691

DATABASES WITH NO MAPPED SITES

No mapped sites were found in EDR's search of available ("reasonably ascertainable") government records either on the target property or within the ASTM E 1527-00 search radius around the target property for the following databases:

FEDERAL ASTM STANDARD

NPL..... National Priority List
Proposed NPL..... Proposed National Priority List Sites
CERCLIS..... Comprehensive Environmental Response, Compensation, and Liability Information System
CERC-NFRAP..... CERCLIS No Further Remedial Action Planned
CORRACTS..... Corrective Action Report
RCRIS-TSD..... Resource Conservation and Recovery Information System
ERNS..... Emergency Response Notification System

STATE ASTM STANDARD

SHWS..... Hazard Ranking List

EXECUTIVE SUMMARY

SWF/LF..... List of Licensed Landfills

FEDERAL ASTM SUPPLEMENTAL

CONSENT..... Superfund (CERCLA) Consent Decrees
ROD..... Records Of Decision
Delisted NPL..... National Priority List Deletions
HMIRS..... Hazardous Materials Information Reporting System
MLTS..... Material Licensing Tracking System
MINES..... Mines Master Index File
NPL Liens..... Federal Superfund Liens
PADS..... PCB Activity Database System
RAATS..... RCRA Administrative Action Tracking System
TSCA..... Toxic Substances Control Act
FTTS..... FIFRA/ TSCA Tracking System - FIFRA (Federal Insecticide, Fungicide, & Rodenticide Act)/TSCA (Toxic Substances Control Act)

STATE OR LOCAL ASTM SUPPLEMENTAL

AST..... Tanks Database
WI Spills..... Spills Database
BEAP..... Brownfields Environmental Assessment Program
WI WRRSER..... Wisconsin Remedial Response Site Evaluation Report

EDR PROPRIETARY DATABASES

Coal Gas..... Former Manufactured Gas (Coal Gas) Sites

SURROUNDING SITES: SEARCH RESULTS

Surrounding sites were identified.

Elevations have been determined from the USGS 1 degree Digital Elevation Model and should be evaluated on a relative (not an absolute) basis. Relative elevation information between sites of close proximity should be field verified. EDR's definition of a site with an elevation equal to the target property includes a tolerance of +/- 10 feet. Sites with an elevation equal to or higher than the target property have been differentiated below from sites with an elevation lower than the target property (by more than 10 feet). Page numbers and map identification numbers refer to the EDR Radius Map report where detailed data on individual sites can be reviewed.

Sites listed in *bold italics* are in multiple databases.

Unmappable (orphan) sites are not considered in the foregoing analysis.

FEDERAL ASTM STANDARD

RCRIS: The Resource Conservation and Recovery Act database includes selected information on sites that generate, store, treat, or dispose of hazardous waste as defined by the Act. The source of this database is the U.S. EPA.

A review of the RCRIS-LQG list, as provided by EDR, and dated 06/21/2000 has revealed that there is 1 RCRIS-LQG site within approximately 0.25 miles of the target property.

<u>Equal/Higher Elevation</u>	<u>Address</u>	<u>Dist / Dir</u>	<u>Map ID</u>	<u>Page</u>
<i>CHILTON PLATING COMPANY INC</i>	<i>420 E MAIN ST</i>	<i>1/8 - 1/4 SW</i>	<i>E18</i>	<i>29</i>

EXECUTIVE SUMMARY

RCRIS: The Resource Conservation and Recovery Act database includes selected information on sites that generate, store, treat, or dispose of hazardous waste as defined by the Act. The source of this database is the U.S. EPA.

A review of the RCRIS-SQG list, as provided by EDR, and dated 06/21/2000 has revealed that there are 2 RCRIS-SQG sites within approximately 0.25 miles of the target property.

<u>Equal/Higher Elevation</u>	<u>Address</u>	<u>Dist / Dir</u>	<u>Map ID</u>	<u>Page</u>
<i>AUTO TOOL & SUPPLY</i>	<i>275 E GRAND ST</i>	<i>0 - 1/8 SW</i>	<i>A2</i>	<i>9</i>
<i>CHILTON CITY OF WWTP</i>	<i>457 E MAIN ST</i>	<i>1/8 - 1/4 SW</i>	<i>B8</i>	<i>15</i>

STATE ASTM STANDARD

LUST: The Leaking Underground Storage Tank Incident Reports contain an inventory of reported leaking underground storage tank incidents. The data come from the Department of Natural Resource's LUST Database.

A review of the LUST list, as provided by EDR, and dated 09/20/2000 has revealed that there are 13 LUST sites within approximately 0.5 miles of the target property.

<u>Equal/Higher Elevation</u>	<u>Address</u>	<u>Dist / Dir</u>	<u>Map ID</u>	<u>Page</u>
KAYTEE PRODUCTS	242 E GRAND ST	0 - 1/8 WSW	A4	11
KAYTEE PRODUCTS	32 WALNUT ST	1/8 - 1/4 ESE	C9	15
KAY TEE PRODUCTS INC	12 WALNUT ST	1/8 - 1/4 ESE	C13	24
<i>CHILTON MILL WORKS</i>	<i>18 DOUGLAS ST</i>	<i>1/8 - 1/4 SSW</i>	<i>F15</i>	<i>26</i>
<i>Not reported</i>	<i>300 E MAIN ST</i>	<i>1/4 - 1/2 SW</i>	<i>G20</i>	<i>33</i>
<i>Not reported</i>	<i>300 E BREED ST</i>	<i>1/4 - 1/2 NW</i>	<i>21</i>	<i>35</i>
<i>M&N DISPOSAL</i>	<i>428 HIGH ST</i>	<i>1/4 - 1/2 NE</i>	<i>22</i>	<i>42</i>
<i>CHILTON COOP SERVICE OIL CO</i>	<i>428 CLAY ST</i>	<i>1/4 - 1/2 SE</i>	<i>23</i>	<i>43</i>
<i>Not reported</i>	<i>252 E MAIN ST</i>	<i>1/4 - 1/2 SW</i>	<i>24</i>	<i>48</i>
<i>SUTTNER ACCOUNTING</i>	<i>128 E MAIN ST</i>	<i>1/4 - 1/2 SW</i>	<i>H26</i>	<i>55</i>
<i>Not reported</i>	<i>444 N MADISON ST</i>	<i>1/4 - 1/2 W</i>	<i>I27</i>	<i>57</i>
<i>SCHWIDERSKI PROPERTY</i>	<i>430 N MADISON ST</i>	<i>1/4 - 1/2 W</i>	<i>I28</i>	<i>58</i>
<i>CHILTON WINK-MART</i>	<i>613 N MADISON ST</i>	<i>1/4 - 1/2 WNW</i>	<i>29</i>	<i>60</i>

UST: The Underground Storage Tank database contains registered USTs. USTs are regulated under Subtitle I of the Resource Conservation and Recovery Act (RCRA). The data come from the Department of Commerces' List: All Underground Storage Tanks Except for Fuel Oil.

A review of the UST list, as provided by EDR, and dated 01/03/2001 has revealed that there are 8 UST sites within approximately 0.25 miles of the target property.

<u>Equal/Higher Elevation</u>	<u>Address</u>	<u>Dist / Dir</u>	<u>Map ID</u>	<u>Page</u>
Not reported	242 E GRAND ST	0 - 1/8 WSW	A3	10
Not reported	603 E MAIN ST	0 - 1/8 SE	5	12
Not reported	223 E GRAND ST	0 - 1/8 WSW	7	14
Not reported	32 WALNUT ST	1/8 - 1/4 ESE	C10	16
Not reported	N4054 LONG RD	1/8 - 1/4 WSW	D11	19
Not reported	208 E GRAND ST	1/8 - 1/4 WSW	D12	21
Not reported	435 E MAIN ST	1/8 - 1/4 SW	E14	25
Not reported	18 DOUGLAS ST	1/8 - 1/4 SSW	F16	27

EXECUTIVE SUMMARY

STATE OR LOCAL ASTM SUPPLEMENTAL

WI WDS:The Registry was created by the DNR to serve as a comprehensive listing of all sites where solid or hazardous wastes have been or may have been deposited.

A review of the WI WDS list, as provided by EDR, and dated 08/05/1999 has revealed that there is 1 WI WDS site within approximately 0.5 miles of the target property.

<u>Equal/Higher Elevation</u>	<u>Address</u>	<u>Dist / Dir</u>	<u>Map ID</u>	<u>Page</u>
<i>Not reported</i>	300 E BREED ST	1/4 - 1/2NW	21	35

WI ERP:Emergency Response Program Database. Non - UST Spills.

A review of the WI ERP list, as provided by EDR, and dated 09/20/2000 has revealed that there are 7 WI ERP sites within approximately 0.5 miles of the target property.

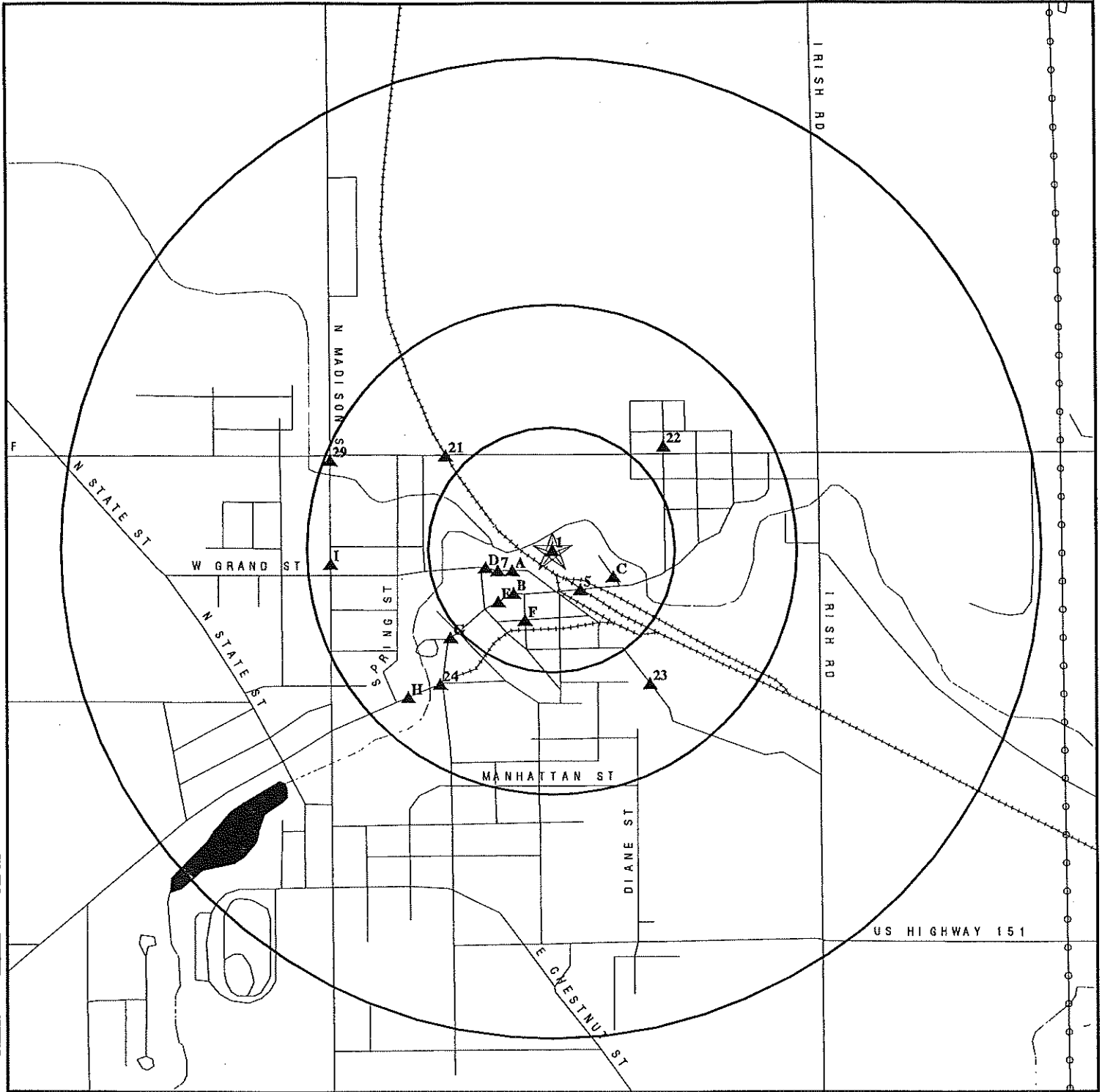
<u>Equal/Higher Elevation</u>	<u>Address</u>	<u>Dist / Dir</u>	<u>Map ID</u>	<u>Page</u>
SCHNEIDER PROPERTY	476 E MAIN ST	0 - 1/8 SW	B6	13
CHILTON PLATING CO INC	420 E MAIN ST	1/8 - 1/4 SW	E17	28
LARSENS CLEANERS	317 E MAIN ST	1/4 - 1/2 SW	G19	32
<i>Not reported</i>	300 E BREED ST	1/4 - 1/2NW	21	35
CHILTON COOP SERVICE OIL CO	428 CLAY ST	1/4 - 1/2 SE	23	43
CHILTON MALTING CO	137 E MAIN	1/4 - 1/2 SW	H25	53
SUTTNER ACCOUNTING	128 E MAIN ST	1/4 - 1/2 SW	H26	55

EXECUTIVE SUMMARY

Due to poor or inadequate address information, the following sites were not mapped:


<u>Site Name</u>	<u>Database(s)</u>
SUPERIOR HICKORY MEADOWS LF	SWF/LF
KURSCHEIDT FARM	LUST
W3286 COUNTY HWY F	UST, AST
W2901 STATE RD	UST
WI DNR KILLSNAKE WILDERNESS AREA	RCRIS-SQG, FINDS, WI Spills
FOREMOST FARMS USA PLANT 37	FINDS
ST. ANNA	WI WRRSER, WI ERP
MAUNA PRODUCTS CORP	WI ERP
BERGSTROM AUTOMOBILE DEALERSHIP	WI ERP
MILK SPECIALTIES CO	WI ERP
NEUSER APPLE ORCHARD	WI ERP

OVERVIEW MAP - 0604487.3r - Envirogen



- ★ Target Property
- ▲ Sites at elevations higher than or equal to the target property
- ◆ Sites at elevations lower than the target property
- ▲ Coal Gasification Sites (if requested)
- ▨ National Priority List Sites
- ▩ Landfill Sites

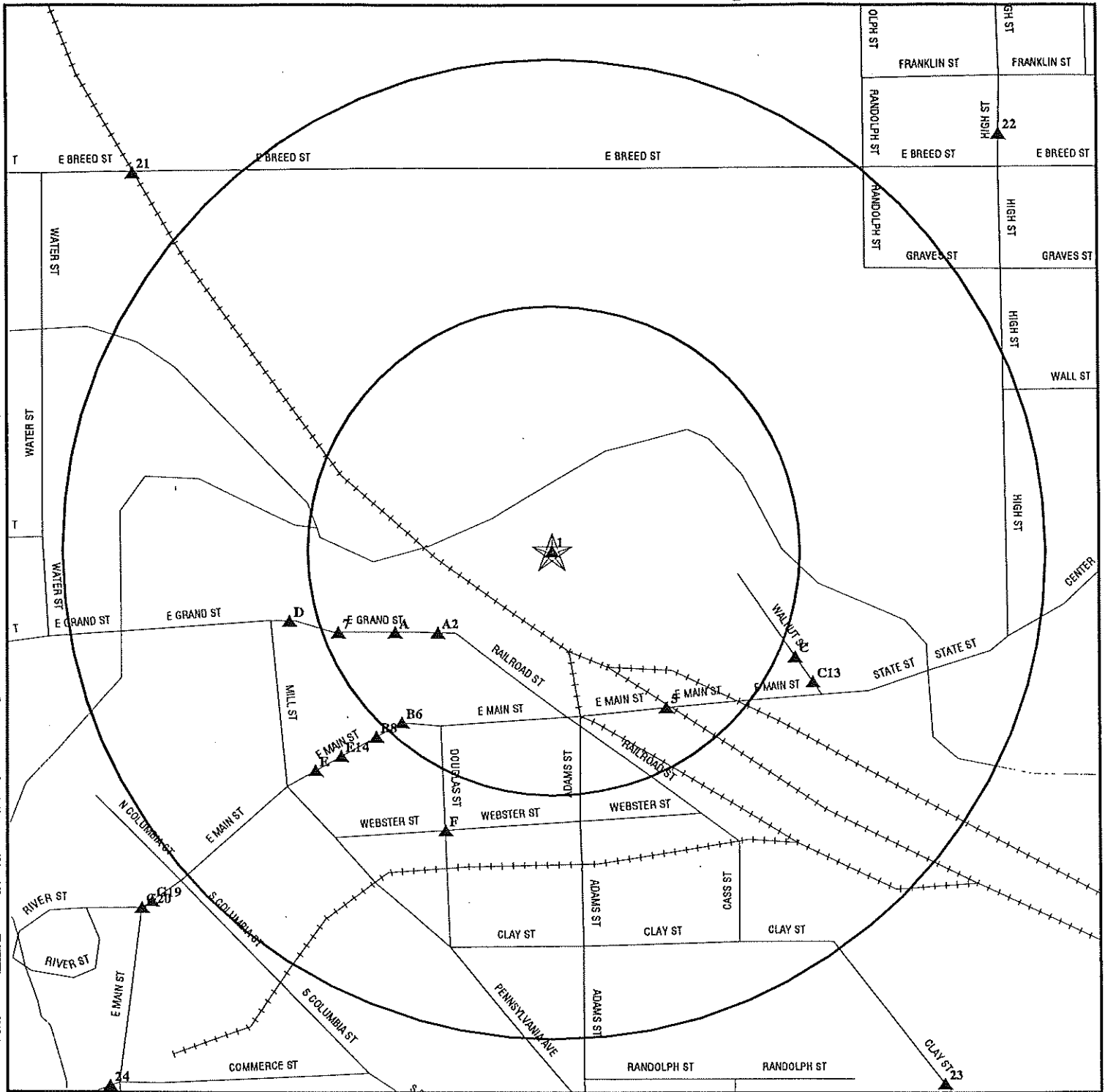
- ⚡ Power transmission lines
- ⚡ Oil & Gas pipelines



TARGET PROPERTY: Plant 20
 ADDRESS: 44 Walnut Street
 CITY/STATE/ZIP: Chilton WI 53014
 LAT/LONG: 44.0341 / 88.1538

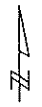

CUSTOMER: Envirogen
 CONTACT: Matthew Giovanelli
 INQUIRY #: 0604487.3r
 DATE: March 15, 2001 11:07 am

DETAIL MAP - 0604487.3r - Envirogen



- ★ Target Property
- ▲ Sites at elevations higher than or equal to the target property
- ◆ Sites at elevations lower than the target property
- ▲ Coal Gasification Sites (if requested)
- ▲ Sensitive Receptors
- ▨ National Priority List Sites
- ▩ Landfill Sites

Power transmission lines
 Oil & Gas pipelines



TARGET PROPERTY: Plant 20 ADDRESS: 44 Walnut Street CITY/STATE/ZIP: Chilton WI 53014 LAT/LONG: 44.0341 / 88.1538	CUSTOMER: Envirogen CONTACT: Matthew Giovanelli INQUIRY #: 0604487.3r DATE: March 15, 2001 11:08 am
---	--

MAP FINDINGS SUMMARY

Database	Target Property	Search Distance (Miles)	< 1/8	1/8 - 1/4	1/4 - 1/2	1/2 - 1	> 1	Total Plotted
<u>FEDERAL ASTM STANDARD</u>								
NPL		1.000	0	0	0	0	NR	0
Proposed NPL		1.000	0	0	0	0	NR	0
CERCLIS		0.500	0	0	0	NR	NR	0
CERC-NFRAP		0.250	0	0	NR	NR	NR	0
CORRACTS		1.000	0	0	0	0	NR	0
RCRIS-TSD		0.500	0	0	0	NR	NR	0
RCRIS Lg. Quan. Gen.		0.250	0	1	NR	NR	NR	1
RCRIS Sm. Quan. Gen.	X	0.250	1	1	NR	NR	NR	2
ERNS		TP	NR	NR	NR	NR	NR	0
<u>STATE ASTM STANDARD</u>								
State Haz. Waste		1.000	0	0	0	0	NR	0
State Landfill		0.500	0	0	0	NR	NR	0
LUST		0.500	1	3	9	NR	NR	13
UST	X	0.250	3	5	NR	NR	NR	8
<u>FEDERAL ASTM SUPPLEMENTAL</u>								
CONSENT		1.000	0	0	0	0	NR	0
ROD		1.000	0	0	0	0	NR	0
Delisted NPL		1.000	0	0	0	0	NR	0
FINDS	X	TP	NR	NR	NR	NR	NR	0
HMIRS		TP	NR	NR	NR	NR	NR	0
MLTS		TP	NR	NR	NR	NR	NR	0
MINES		0.250	0	0	NR	NR	NR	0
NPL Liens		TP	NR	NR	NR	NR	NR	0
PADS		TP	NR	NR	NR	NR	NR	0
RAATS		TP	NR	NR	NR	NR	NR	0
TRIS	X	TP	NR	NR	NR	NR	NR	0
TSCA		TP	NR	NR	NR	NR	NR	0
FTTS		TP	NR	NR	NR	NR	NR	0
<u>STATE OR LOCAL ASTM SUPPLEMENTAL</u>								
AST		TP	NR	NR	NR	NR	NR	0
WI Spills		TP	NR	NR	NR	NR	NR	0
WI WDS		0.500	0	0	1	NR	NR	1
BEAP		0.500	0	0	0	NR	NR	0
WI ERP		0.500	1	1	5	NR	NR	7
WI WRRSER		TP	NR	NR	NR	NR	NR	0
<u>EDR PROPRIETARY DATABASES</u>								
Coal Gas		1.000	0	0	0	0	NR	0
AQUIFLOW - see EDR Physical Setting Source Addendum								

TP = Target Property

NR = Not Requested at this Search Distance

* Sites may be listed in more than one database

MAP FINDINGS

Map ID
 Direction
 Distance
 Distance (ft.)
 Elevation Site

Database(s) EDR ID Number
 EPA ID Number

Coal Gas Site Search: No site was found in a search of Real Property Scan's ENVIROHAZ database.

1
Target **MIRRO CO PLT 2**
Property **44 WALNUT**
CHILTON, WI 53014

RCRIS-SQG **1000365857**
FINDS **WID006080691**
TRIS
UST

RCRIS:

Owner: NEWELL CO
 (815) 233-8054

Contact: KAREN BARKER
 (414) 684-4421

Record Date: 10/02/1980

Classification: Small Quantity Generator

Used Oil Recyc: No

Violation Status: No violations found

FINDS:

Other Pertinent Environmental Activity Identified at Site:
 AIRS Facility System (AIRS/AFS)
 Permit Compliance System (PCS)

UST:

Facility ID: 112105
 Facility Status: Closed/Removed
 Municipality Name: CHILTON
 Facility Municipality Type Code: Not reported
 Site Municipality: 2
 Owner: MIRRO ALUMINUM
 Owner Address: 1512 WASHINGTON ST
 MANITOWOC, WI 54220

Town Cust ID: 580672
 Object ID: 46
 Object Type: UST
 Tank Size (gal): 250
 Tank Contents: Chemical
 Tank Occupancy: Industrial
 Tank Market: No
 Tank Reg Object ID: 080500079
 Tank Wang Object ID: 261495
 Tank Leak Detection: Not Required
 Tank Corrosion Protection Type: Not reported
 Tank Overfill Protection: No
 Tank Spill Containment: No
 Tank Wall Size: Single
 Tank Material of Lining: Bare Steel
 Tank Lining Date: Not reported
 Tank Start Date: 10/25/90 0:00:00
 Tank Case Number: 008050800000000000000000
 Federally Regulated UST: Yes
 Under Ground Piping: Yes
 Above Ground Piping: Not reported
 Pipe ID: 2
 Pipe Leak Detection: Not Required
 Pipe Catastrophic Leak Detection: Not reported

Map ID
 Direction
 Distance
 Distance (ft.)
 Elevation Site

MAP FINDINGS

Database(s) EDR ID Number
 EPA ID Number

MIRRO CO PLT 2 (Continued)

1000365857

Pipe Corroton Protection Type: Not reported
 Pipe Wall Size: Single
 Pipe Construction Material: Bare Steel
 Fire Dept ID: Chilton
 Land Owner Type: Private
 Lat/Long: Not reported
 Abovegrnd Piping Constructn Type: Not reported
 Facility county code: 08
 Facility Zip: Not reported

Facility ID: 112105
 Facility Status: Closed/Removed
 Municipality Name: CHILTON
 Facility Municipality Type Code: Not reported
 Site Municipality: 2
 Owner: MIRRO ALUMINUM
 Owner Address: 1512 WASHINGTON ST
 MANITOWOC, WI 54220

Town Cust ID: 580672
 Object ID: 46
 Object Type: UST
 Tank Size (gal): 500
 Tank Contents: Chemical
 Tank Occupancy: Industrial
 Tank Market: No
 Tank Reg Object ID: 080500080
 Tank Wang Object ID: 261496
 Tank Leak Detection: Not Required
 Tank Corrosion Protection Type: Not reported
 Tank Overfill Protection: No
 Tank Spill Containment: No
 Tank Wall Size: Single
 Tank Material of Lining: Bare Steel
 Tank Lining Date: Not reported
 Tank Start Date: 10/25/90 0:00:00
 Tank Case Number: 00805080000000000000000000000000
 Federally Regulated UST: Yes
 Under Ground Piping: Yes
 Above Ground Piping: Not reported
 Pipe ID: 2
 Pipe Leak Detection: Not Required
 Pipe Catastrophic Leak Detection: Not reported
 Pipe Corroton Protection Type: Not reported
 Pipe Wall Size: Single
 Pipe Construction Material: Bare Steel
 Fire Dept ID: Chilton
 Land Owner Type: Private
 Lat/Long: Not reported
 Abovegrnd Piping Constructn Type: Not reported
 Facility county code: 08
 Facility Zip: Not reported

Facility ID: 112105
 Facility Status: Closed Filled With Inert Material
 Municipality Name: CHILTON
 Facility Municipality Type Code: Not reported
 Site Municipality: 2

Map ID
Direction
Distance
Distance (ft.)
Elevation Site

MAP FINDINGS

Database(s) EDR ID Number
EPA ID Number

MIRRO CO PLT 2 (Continued)

1000365857

Owner: MIRRO ALUMINUM
Owner Address: 1512 WASHINGTON ST
MANITOWOC, WI 54220
Town Cust ID: 580672
Object ID: 46
Object Type: UST
Tank Size (gal): 15000
Tank Contents: Fuel Oil
Tank Occupancy: Industrial
Tank Market: No
Tank Reg Object ID: 080500081
Tank Wang Object ID: 261497
Tank Leak Detection: Not Required
Tank Corrosion Protection Type: Not reported
Tank Overfill Protection: No
Tank Spill Containment: No
Tank Wall Size: Single
Tank Material of Lining: Bare Steel
Tank Lining Date: Not reported
Tank Start Date: 12/28/95 0:00:00
Tank Case Number: Not reported
Federally Regulated UST: No
Under Ground Piping: Yes
Above Ground Piping: Not reported
Pipe ID: 2
Pipe Leak Detection: Not Required
Pipe Catastrophic Leak Detection: Not reported
Pipe Corroton Protection Type: Not reported
Pipe Wall Size: Single
Pipe Construction Material: Bare Steel
Fire Dept ID: Chilton
Land Owner Type: Private
Lat/Long: Not reported
Abovegrmd Piping Constructn Type: Not reported
Facility county code: 08
Facility Zip: Not reported
Facility ID: 112105
Facility Status: Closed Filled With Inert Material
Municipality Name: CHILTON
Facility Municipality Type Code: Not reported
Site Municipality: 2
Owner: MIRRO ALUMINUM
Owner Address: 1512 WASHINGTON ST
MANITOWOC, WI 54220
Town Cust ID: 580672
Object ID: 46
Object Type: UST
Tank Size (gal): 15000
Tank Contents: Fuel Oil
Tank Occupancy: Industrial
Tank Market: No
Tank Reg Object ID: 080500082
Tank Wang Object ID: 261498
Tank Leak Detection: Not Required
Tank Corrosion Protection Type: Not reported
Tank Overfill Protection: No

Map ID
Direction
Distance
Distance (ft.)
Elevation Site

MAP FINDINGS

Database(s) EDR ID Number
EPA ID Number

MIRRO CO PLT 2 (Continued)

1000365857

Tank Spill Containment: No
Tank Wall Size: Single
Tank Material of Lining: Bare Steel
Tank Lining Date: Not reported
Tank Start Date: 12/28/95 0:00:00
Tank Case Number: Not reported
Federally Regulated UST: No
Under Ground Piping: Yes
Above Ground Piping: Not reported
Pipe ID: 2
Pipe Leak Detection: Not Required
Pipe Catastrophic Leak Detection: Not reported
Pipe Corrosion Protection Type: Not reported
Pipe Wall Size: Single
Pipe Construction Material: Bare Steel
Fire Dept ID: Chilton
Land Owner Type: Private
Lat/Long: Not reported
Abovegrnd Piping Constructn Type: Not reported
Facility county code: 08
Facility Zip: Not reported

Facility ID: 112105
Facility Status: Closed/Removed
Municipality Name: CHILTON
Facility Municipality Type Code: Not reported
Site Municipality: 2
Owner: JESSE ROSE
Owner Address: 425 S WASHINGTON ST
COMBINED LOCKS, WI 05411

Town Cust ID: 324947
Object ID: 46
Object Type: UST
Tank Size (gal): 1000
Tank Contents: Other
Tank Occupancy: Industrial
Tank Market: No
Tank Reg Object ID: 080500373
Tank Wang Object ID: 261767
Tank Leak Detection: Unknown
Tank Corrosion Protection Type: Not reported
Tank Overfill Protection: No
Tank Spill Containment: No
Tank Wall Size: Single
Tank Material of Lining: Bare Steel
Tank Lining Date: Not reported
Tank Start Date: 10/25/90 0:00:00
Tank Case Number: Not reported
Federally Regulated UST: Yes
Under Ground Piping: Yes
Above Ground Piping: Not reported
Pipe ID: 2
Pipe Leak Detection: Not Required
Pipe Catastrophic Leak Detection: Not reported
Pipe Corrosion Protection Type: Not reported
Pipe Wall Size: Single
Pipe Construction Material: Bare Steel

Map ID
 Direction
 Distance
 Distance (ft.)
 Elevation Site

MAP FINDINGS

Database(s) EDR ID Number
 EPA ID Number

MIRRO CO PLT 2 (Continued)

1000365857

Fire Dept ID: Chilton
 Land Owner Type: Private
 Lat/Long: Not reported
 Abovegmd Piping Constructn Type: Not reported
 Facility county code: 08
 Facility Zip: Not reported

Facility ID: 112105
 Facility Status: Closed/Removed
 Municipality Name: CHILTON
 Facility Municipality Type Code: Not reported
 Site Municipality: 2
 Owner: JESSE ROSE
 Owner Address: 425 S WASHINGTON ST
 COMBINED LOCKS, WI 05411

Town Cust ID: 324947
 Object ID: 46
 Object Type: UST
 Tank Size (gal): 275
 Tank Contents: Empty
 Tank Occupancy: Industrial
 Tank Market: No
 Tank Reg Object ID: 080500374
 Tank Wang Object ID: 261768
 Tank Leak Detection: Unknown
 Tank Corrosion Protection Type: Not reported
 Tank Overfill Protection: No
 Tank Spill Containment: No
 Tank Wall Size: Single
 Tank Material of Lining: Bare Steel
 Tank Lining Date: Not reported
 Tank Start Date: 10/25/90 0:00:00
 Tank Case Number: Not reported
 Federally Regulated UST: No
 Under Ground Piping: Yes
 Above Ground Piping: Not reported
 Pipe ID: 3
 Pipe Leak Detection: Not Required
 Pipe Catastrophic Leak Detection: Not reported
 Pipe Corroton Protection Type: Not reported
 Pipe Wall Size: Single
 Pipe Construction Material: Bare Steel
 Fire Dept ID: Chilton
 Land Owner Type: Private
 Lat/Long: Not reported
 Abovegmd Piping Constructn Type: Not reported
 Facility county code: 08
 Facility Zip: Not reported

A2 AUTO TOOL & SUPPLY
 SW 275 E GRAND ST
 < 1/8 CHILTON, WI 53014
 382
 Higher Site 1 of 3 in cluster A

RCRIS-SQG 100114415
 FINDS WIR000014639

MAP FINDINGS

Map ID
 Direction
 Distance
 Distance (ft.)
 Elevation Site

Database(s) EDR ID Number
 EPA ID Number

AUTO TOOL & SUPPLY (Continued)

1001114415

RCRIS:

Contact: Not reported
 Record Date: 06/03/1996
 Classification: Conditionally Exempt Small Quantity Generator
 Used Oil Recyc: No
 Violation Status: No violations found

A3
 WSW
 < 1/8
 482
 Higher

242 E GRAND ST
 CHILTON, WI 53014
 Site 2 of 3 in cluster A

UST U003504421
 N/A

UST:

Facility ID: 98535
 Facility Status: Closed/Removed
 Municipality Name: CHILTON
 Facility Municipality Type Code: Not reported
 Site Municipality: 2
 Owner: KAYTEE PRODUCTS
 Owner Address: 242 E GRAND ST
 CHILTON, WI 05301
 Town Cust ID: 331199
 Object ID: 46
 Object Type: UST
 Tank Size (gal): 1000
 Tank Contents: Fuel Oil
 Tank Occupancy: Industrial
 Tank Market: No
 Tank Reg Object ID: 080500418
 Tank Wang Object ID: 261809
 Tank Leak Detection: Unknown
 Tank Corrosion Protection Type: Not reported
 Tank Overfill Protection: No
 Tank Spill Containment: No
 Tank Wall Size: Single
 Tank Material of Lining: Bare Steel
 Tank Lining Date: Not reported
 Tank Start Date: 6/5/96 0:00:00
 Tank Case Number: Not reported
 Federally Regulated UST: No
 Under Ground Piping: Yes
 Above Ground Piping: Not reported
 Pipe ID: 4
 Pipe Leak Detection: Unknown
 Pipe Catastrophic Leak Detection: Not reported
 Pipe Corrosion Protection Type: Not reported
 Pipe Wall Size: Single
 Pipe Construction Material: Bare Steel
 Fire Dept ID: Chilton
 Land Owner Type: Private
 Lat/Long: Not reported
 Abovegmd Piping Constructn Type: Not reported
 Facility county code: 08
 Facility Zip: Not reported

MAP FINDINGS

Map ID
 Direction
 Distance
 Distance (ft.)
 Elevation Site

Database(s) EDR ID Number
 EPA ID Number

A4 **KAYTEE PRODUCTS**
WSW **242 E GRAND ST**
< 1/8 **CHILTON, WI**
482
Higher **Site 3 of 3 in cluster A**

LUST **S102321974**
N/A

LUST:

Facility ID:	102131	Priority:	LOW
Contact:	KELD LAURIDSEN	FID	Not reported
Activity Name:	KAYTEE PRODUCTS - PLT 1		
Activity Number:	308102131		
Lat/Long:	Not reported		
1/4 Section:	NW	1/4 1/4 Section:	NE
Range:	20E	Survey Section:	18
Survey Township:	18	Survey Range:	0
Substance:			
Code:	Not reported		
Description:	Not reported		
Comment:	Not reported		
Impact:			
Code:	05		
Description:	Soil Contamination		
Comment:	Not reported		
Action:			
Code:	Notification		
Date:	05-JUN-96		
Comment:	Not reported		
Code:	RP Letter Sent		
Date:	10-JUN-96		
Comment:	SIWP DUE 8-15-96		
Code:	Site Investigation Workplan Received (w/out Fee)		
Date:	10-JUN-96		
Comment:	Not reported		
Code:	Site Investigation Workplan Go Ahead (notice to proceed)		
Date:	13-JUN-96		
Comment:	Not reported		
Code:	SI Report Received (w/out Fee)		
Date:	16-AUG-96		
Comment:	Not reported		
Code:	Remedial Action Options Report received (w/out Fee)		
Date:	16-AUG-96		
Comment:	Not reported		
Code:	Activity Closed		
Date:	09-FEB-98		
Comment:	Not reported		
Responsible Party:			
Contact:	Not reported		
Title:	Not reported		
Name:	KAYTEE PRODUCTS INC		
Mailing Addr:	Not reported		
Telephone:	4148492321	Extention:	Not reported
Fax Number:	Not reported	Email Address:	Not reported
Consultant:			
Contact:	Not reported		
Title:	Not reported		
Name:	Not reported		
Address:	Not reported		
Mailing Addr:	Not reported		
Telephone:	Not reported	Extention:	Not reported

Map ID
Direction
Distance
Distance (ft.)
Elevation Site

MAP FINDINGS

Database(s) EDR ID Number
EPA ID Number

KAYTEE PRODUCTS (Continued)

S102321974

Fax Number: Not reported

Email Address: Not reported

5
SE
< 1/8
516
Higher

603 E MAIN ST
CHILTON, WI 53014

UST U002186166
N/A

UST:

Facility ID: 81286
Facility Status: Closed/Removed
Municipality Name: CHILTON
Facility Municipality Type Code: Not reported
Site Municipality: 2
Owner: GEHL & LUNDA FARM & OIL CO
Owner Address: HILBERT, WI 05412
Town Cust ID: 310593
Object ID: 46
Object Type: UST
Tank Size (gal): Not reported
Tank Contents: Fuel Oil
Tank Occupancy: Industrial
Tank Market: No
Tank Reg Object ID: 080500031
Tank Wang Object ID: 261450
Tank Leak Detection: Unknown
Tank Corrosion Protection Type: Not reported
Tank Overfill Protection: No
Tank Spill Containment: No
Tank Wall Size: Single
Tank Material of Lining: Coated Steel
Tank Lining Date: Not reported
Tank Start Date: 9/21/87 0:00:00
Tank Case Number: Not reported
Federally Regulated UST: No
Under Ground Piping: Yes
Above Ground Piping: Not reported
Pipe ID: 4
Pipe Leak Detection: Unknown
Pipe Catastrophic Leak Detection: Not reported
Pipe Corrosion Protection Type: Not reported
Pipe Wall Size: Single
Pipe Construction Material: Unknown
Fire Dept ID: Chilton
Land Owner Type: Private
Lat/Long: Not reported
Abovegmd Piping Constructn Type: Not reported
Facility county code: 08
Facility Zip: Not reported

Facility ID: 81286
Facility Status: Closed/Removed
Municipality Name: CHILTON
Facility Municipality Type Code: Not reported
Site Municipality: 2
Owner: GEHL & LUNDA FARM & OIL CO
Owner Address: HILBERT, WI 05412
Town Cust ID: 310593
Object ID: 46

Map ID
 Direction
 Distance
 Distance (ft.)
 Elevation Site

MAP FINDINGS

Database(s) EDR ID Number
 EPA ID Number

(Continued)

U002186166

Object Type: UST
 Tank Size (gal): 800
 Tank Contents: Leaded Gasoline
 Tank Occupancy: Industrial
 Tank Market: No
 Tank Reg Object ID: 080500032
 Tank Wang Object ID: 261451
 Tank Leak Detection: Unknown
 Tank Corrosion Protection Type: Not reported
 Tank Overfill Protection: No
 Tank Spill Containment: No
 Tank Wall Size: Single
 Tank Material of Lining: Coated Steel
 Tank Lining Date: Not reported
 Tank Start Date: 9/22/87 0:00:00
 Tank Case Number: Not reported
 Federally Regulated UST: Yes
 Under Ground Piping: Yes
 Above Ground Piping: Not reported
 Pipe ID: 4
 Pipe Leak Detection: Unknown
 Pipe Catastrophic Leak Detection: Not reported
 Pipe Corrosion Protection Type: Not reported
 Pipe Wall Size: Single
 Pipe Construction Material: Unknown
 Fire Dept ID: Chilton
 Land Owner Type: Private
 Lat/Long: Not reported
 Aboveground Piping Constructn Type: Not reported
 Facility county code: 08
 Facility Zip: Not reported

B6
 SW
 < 1/8
 619
 Higher

SCHNEIDER PROPERTY
 476 E MAIN ST
 CHILTON, WI
 Site 1 of 2 in cluster B

WI ERP S104005271
 N/A

WI ERP:

Facility ID:	0	Contact:	ALAN NASS
Activity Name:	SCHNEIDER PROPERTY	Activity Number:	208000632
Priority:	HIGH	Lat/Long:	Not reported
Q Section:	NW	QQ Section:	NE
Range:	20E	Survey Section:	18
Survey Twshp:	18	Survey Range:	20
Disposal:			
ERP Treatment:	No	ERP Disposal:	No
Disposal City:	Not reported	Disposal State:	Not reported
ERP Landfill:	No. Disposal is not in a landfill	Disposal Amount:	Not reported

Substance:

Code: Not reported
 Comment: Not reported
 Comment:

Impact:

Description: Groundwater Contamination
 Code: 04
 Comment: Not reported

Map ID
Direction
Distance
Distance (ft.)
Elevation Site

MAP FINDINGS

Database(s) EDR ID Number
EPA ID Number

SCHNEIDER PROPERTY (Continued)

S104005271

Description: Soil Contamination
Code: 05
Comment: Not reported

Action:
Name: Notification
Date: 15-JUN-95
Comment: Not reported

Responsible Party:
Name: GORDON SCHNEIDER
Title: Not reported
Company: Not reported
Location: W22613 POPLAR GROVE RD
CHILTON, WI 53014
Mail Address: Not reported
Phone: Not reported
Fax: Not reported
Email: Not reported

Consultant:
Name: Not reported
Title: Not reported
Company: Not reported
Location: Not reported
Mail Address: Not reported
Phone: Not reported
Fax: Not reported
Email: Not reported

7
WSW
< 1/8
620
Higher

223 E GRAND ST
CHILTON, WI 53014

UST U003448583
N/A

UST:
Facility ID: 114284
Facility Status: Closed Filled With Inert Material
Municipality Name: CHILTON
Facility Municipality Type Code: Not reported
Site Municipality: 2
Owner: NORMAN DORSCHNER
Owner Address: 223 E GRAND ST
CHILTON, WI 05301
Town Cust ID: 348731
Object ID: 46
Object Type: UST
Tank Size (gal): 80
Tank Contents: Fuel Oil
Tank Occupancy: Residential
Tank Market: No
Tank Reg Object ID: 080500398
Tank Wang Object ID: 261789
Tank Leak Detection: Not Required
Tank Corrosion Protection Type: Not reported
Tank Overfill Protection: No
Tank Spill Containment: No
Tank Wall Size: Single
Tank Material of Lining: Bare Steel

Map ID
 Direction
 Distance
 Distance (ft.)
 Elevation Site

MAP FINDINGS

Database(s) EDR ID Number
 EPA ID Number

(Continued)

U003448583

Tank Lining Date: Not reported
 Tank Start Date: 9/29/94 0:00:00
 Tank Case Number: Not reported
 Federally Regulated UST: No
 Under Ground Piping: Yes
 Above Ground Piping: Not reported
 Pipe ID: 4
 Pipe Leak Detection: Not Required
 Pipe Catastrophic Leak Detection: Not reported
 Pipe Corrosion Protection Type: Not reported
 Pipe Wall Size: Single
 Pipe Construction Material: Other
 Fire Dept ID: Chilton
 Land Owner Type: Private
 Lat/Long: Not reported
 Abovegrnd Piping Constructn Type: Not reported
 Facility county code: 08
 Facility Zip: Not reported

B8
 SW
 1/8-1/4
 694
 Higher

CHILTON CITY OF WWTP
 457 E MAIN ST
 CHILTON, WI 53014

RCRIS-SQG 1000292722
 FINDS WID980996425

Site 2 of 2 In cluster B

RCRIS:

Owner: NAME NOT REPORTED
 (312) 555-1212

Contact: MATTHEW SCHUH
 (414) 849-4855

Record Date: 11/19/1984

Classification: Not reported

Used Oil Recyc: No

Violation Status: No violations found

C9
 ESE
 1/8-1/4
 707
 Higher

KAYTEE PRODUCTS
 32 WALNUT ST
 CHILTON, WI

LUST S103697650
 N/A

Site 1 of 3 In cluster C

LUST:

Facility ID:	102125	Priority:	MODERATE
Contact:	KELD LAURIDSEN	FID	408054570
Activity Name:	KAYTEE PRODUCTS - PLT 4		
Activity Number:	308102125		
Lat/Long:	Not reported		
1/4 Section:	NE	1/4 1/4 Section:	NW
Range:	20E	Survey Section:	18
Survey Township:	18	Survey Range:	0
Substance:			
Code:	Not reported		
Description:	Not reported		
Comment:	Not reported		
Impact:			

Map ID
 Direction
 Distance
 Distance (ft.)
 Elevation Site

MAP FINDINGS

Database(s) EDR ID Number
 EPA ID Number

KAYTEE PRODUCTS (Continued)

S103697650

Code: 05
 Description: Soil Contamination
 Comment: Not reported
 Code: 04
 Description: Groundwater Contamination
 Comment: Not reported
 Action:
 Code: RP Letter Sent
 Date: 10-JUN-96
 Comment: SIWP DUE 8-15-96
 Code: Notification
 Date: 03-JUN-96
 Comment: Not reported
 Code: Site Investigation Workplan Received (w/out Fee)
 Date: 10-JUN-96
 Comment: Not reported
 Code: Site Investigation Workplan Go Ahead (notice to proceed)
 Date: 13-JUN-96
 Comment: Not reported
 Code: Tank Closure/Site Assessment Report Received
 Date: 16-SEP-96
 Comment: Not reported
 Code: SI Report Received (w/out Fee)
 Date: 16-SEP-96
 Comment: Not reported
 Code: Remedial Action Options Report received (w/out Fee)
 Date: 16-SEP-96
 Comment: Not reported
 Code: Closure Review Req Received (w/out Fee)
 Date: 04-DEC-97
 Comment: Not reported
 Code: Activity Closed
 Date: 18-FEB-98
 Comment: Not reported
 Responsible Party:
 Contact: Not reported
 Title: Not reported
 Name: KAYTEE PRODUCTS INC
 Mailing Addr: Not reported
 Telephone: 4148492321 Extention: Not reported
 Fax Number: Not reported Email Address: Not reported
 Consultant:
 Contact: Not reported
 Title: Not reported
 Name: Not reported
 Address: Not reported
 Mailing Addr: Not reported
 Telephone: Not reported Extention: Not reported
 Fax Number: Not reported Email Address: Not reported

C10
 ESE
 1/8-1/4
 707
 Higher

32 WALNUT ST
 CHILTON, WI 53014
 Site 2 of 3 in cluster C

UST U001981045
 N/A

UST:
 Facility ID: 80170
 Facility Status: Closed/Removed

Map ID
Direction
Distance
Distance (ft.)
Elevation Site

MAP FINDINGS

Database(s) EDR ID Number
EPA ID Number

(Continued)

U001981045

Municipality Name: CHILTON
Facility Municipality Type Code: Not reported
Site Municipality: 2
Owner: KAYTEE PRODUCTS
Owner Address: 292 E GRAND ST
CHILTON, WI 05301

Town Cust ID: 331200
Object ID: 46
Object Type: UST
Tank Size (gal): 1000
Tank Contents: Fuel Oil
Tank Occupancy: Industrial
Tank Market: No
Tank Reg Object ID: 080500039
Tank Wang Object ID: 261458
Tank Leak Detection: Unknown
Tank Corrosion Protection Type: Not reported
Tank Overfill Protection: No
Tank Spill Containment: No
Tank Wall Size: Single
Tank Material of Lining: Bare Steel
Tank Lining Date: Not reported
Tank Start Date: 5/30/96 0:00:00
Tank Case Number: Not reported
Federally Regulated UST: No
Under Ground Piping: Yes
Above Ground Piping: Not reported
Pipe ID: 2
Pipe Leak Detection: Unknown
Pipe Catastrophic Leak Detection: Not reported
Pipe Corrosion Protection Type: Not reported
Pipe Wall Size: Single
Pipe Construction Material: Bare Steel
Fire Dept ID: Chilton
Land Owner Type: Private
Lat/Long: Not reported
Abovegrnd Piping Constructn Type: Not reported
Facility county code: 08
Facility Zip: Not reported

Facility ID: 80170
Facility Status: Closed/Removed
Municipality Name: CHILTON
Facility Municipality Type Code: Not reported
Site Municipality: 2
Owner: KAYTEE PRODUCTS
Owner Address: 292 E GRAND ST
CHILTON, WI 05301

Town Cust ID: 331200
Object ID: 46
Object Type: UST
Tank Size (gal): 2000
Tank Contents: Fuel Oil
Tank Occupancy: Industrial
Tank Market: No
Tank Reg Object ID: 080500040
Tank Wang Object ID: 261459

Map ID
 Direction
 Distance
 Distance (ft.)
 Elevation Site

MAP FINDINGS

Database(s) EDR ID Number
 EPA ID Number

(Continued)

U001981045

Tank Leak Detection:	Unknown
Tank Corrosion Protection Type:	Not reported
Tank Overfill Protection:	No
Tank Spill Containment:	No
Tank Wall Size:	Single
Tank Material of Lining:	Bare Steel
Tank Lining Date:	Not reported
Tank Start Date:	5/30/96 0:00:00
Tank Case Number:	Not reported
Federally Regulated UST:	No
Under Ground Piping:	Yes
Above Ground Piping:	Not reported
Pipe ID:	2
Pipe Leak Detection:	Unknown
Pipe Catastrophic Leak Detection:	Not reported
Pipe Corrosion Protection Type:	Not reported
Pipe Wall Size:	Single
Pipe Construction Material:	Bare Steel
Fire Dept ID:	Chilton
Land Owner Type:	Private
Lat/Long:	Not reported
Abovegmd Piping Constructn Type:	Not reported
Facility county code:	08
Facility Zip:	Not reported
Facility ID:	80170
Facility Status:	Closed/Removed
Municipality Name:	CHILTON
Facility Municipality Type Code:	Not reported
Site Municipality:	2
Owner:	KAYTEE PRODUCTS INC
Owner Address:	292 E GRAND CHILTON, WI 05301
Town Cust ID:	331201
Object ID:	46
Object Type:	UST
Tank Size (gal):	2000
Tank Contents:	Leaded Gasoline
Tank Occupancy:	Agricultural
Tank Market:	No
Tank Reg Object ID:	080500041
Tank Wang Object ID:	261460
Tank Leak Detection:	Unknown
Tank Corrosion Protection Type:	Not reported
Tank Overfill Protection:	No
Tank Spill Containment:	No
Tank Wall Size:	Single
Tank Material of Lining:	Coated Steel
Tank Lining Date:	Not reported
Tank Start Date:	8/10/89 0:00:00
Tank Case Number:	Not reported
Federally Regulated UST:	Yes
Under Ground Piping:	Yes
Above Ground Piping:	Not reported
Pipe ID:	4
Pipe Leak Detection:	Unknown
Pipe Catastrophic Leak Detection:	Not reported

Map ID
Direction
Distance
Distance (ft.)
Elevation Site

MAP FINDINGS

Database(s) EDR ID Number
EPA ID Number

(Continued)

U001981045

Pipe Corrosion Protection Type: Not reported
Pipe Wall Size: Single
Pipe Construction Material: Unknown
Fire Dept ID: Chilton
Land Owner Type: Private
Lat/Long: Not reported
Abovegrnd Piping Constructn Type: Not reported
Facility county code: 08
Facility Zip: Not reported

Facility ID: 80170
Facility Status: In Use
Municipality Name: CHILTON
Facility Municipality Type Code: Not reported
Site Municipality: 2
Owner: FRIDAY CANNING CORP
Owner Address: 32 WALNUT ST
CHILTON, WI 05301

Town Cust ID: 309253
Object ID: 46
Object Type: UST
Tank Size (gal): 1000
Tank Contents: Diesel
Tank Occupancy: Agricultural
Tank Market: No
Tank Reg Object ID: 080500042
Tank Wang Object ID: 261461
Tank Leak Detection: Not reported
Tank Corrosion Protection Type: Not reported
Tank Overfill Protection: No
Tank Spill Containment: No
Tank Wall Size: Single
Tank Material of Lining: Coated Steel
Tank Lining Date: Not reported
Tank Start Date: Not reported
Tank Case Number: Not reported
Federally Regulated UST: No
Under Ground Piping: Yes
Above Ground Piping: Not reported
Pipe ID: Not reported
Pipe Leak Detection: Not reported
Pipe Catastrophic Leak Detection: Not reported
Pipe Corrosion Protection Type: Not reported
Pipe Wall Size: Single
Pipe Construction Material: Not reported
Fire Dept ID: Chilton
Land Owner Type: Private
Lat/Long: Not reported
Abovegrnd Piping Constructn Type: Not reported
Facility county code: 08
Facility Zip: Not reported

D11
WSW N4054 LONG RD
1/8-1/4 CHILTON, WI 53014
734
Higher Site 1 of 2 In cluster D

UST U003573561
N/A

Map ID
Direction
Distance
Distance (ft.)
Elevation

MAP FINDINGS

Database(s)
EDR ID Number
EPA ID Number

(Continued)

U003573561

UST:

Facility ID: 62046
Facility Status: In Use
Municipality Name: STOCKBRIDGE
Facility Municipality Type Code: Not reported
Site Municipality: 0
Owner: FLOYD BIESE
Owner Address: N4054 LONG RD
CHILTON, WI 05301

Town Cust ID: 307074
Object ID: 46
Object Type: UST
Tank Size (gal): 300
Tank Contents: Diesel
Tank Occupancy: Agricultural
Tank Market: No
Tank Reg Object ID: 080500296
Tank Wang Object ID: 261702
Tank Leak Detection: Unknown
Tank Corrosion Protection Type: Not reported
Tank Overfill Protection: No
Tank Spill Containment: No
Tank Wall Size: Single
Tank Material of Lining: Bare Steel
Tank Lining Date: Not reported
Tank Start Date: Not reported
Tank Case Number: Not reported
Federally Regulated UST: No
Under Ground Piping: Yes
Above Ground Piping: Not reported
Pipe ID: 4
Pipe Leak Detection: Unknown
Pipe Catastrophic Leak Detection: Not reported
Pipe Corrosion Protection Type: Not reported
Pipe Wall Size: Single
Pipe Construction Material: Unknown
Fire Dept ID: Chilton
Land Owner Type: Private
Lat/Long: Not reported
Abovegrnd Piping Constructn Type: Not reported
Facility county code: 08
Facility Zip: Not reported

Facility ID: 62046
Facility Status: In Use
Municipality Name: STOCKBRIDGE
Facility Municipality Type Code: Not reported
Site Municipality: 0
Owner: FLOYD BIESE
Owner Address: N4054 LONG RD
CHILTON, WI 05301

Town Cust ID: 307074
Object ID: 46
Object Type: UST
Tank Size (gal): 300
Tank Contents: Leaded Gasoline
Tank Occupancy: Agricultural

Map ID
 Direction
 Distance
 Distance (ft.)
 Elevation Site

MAP FINDINGS

Database(s) EDR ID Number
 EPA ID Number

(Continued)

U003573561

Tank Market: No
 Tank Reg Object ID: 080500302
 Tank Wang Object ID: 261708
 Tank Leak Detection: Unknown
 Tank Corrosion Protection Type: Not reported
 Tank Overfill Protection: No
 Tank Spill Containment: No
 Tank Wall Size: Single
 Tank Material of Lining: Bare Steel
 Tank Lining Date: Not reported
 Tank Start Date: Not reported
 Tank Case Number: Not reported
 Federally Regulated UST: No
 Under Ground Piping: Yes
 Above Ground Piping: Not reported
 Pipe ID: 4
 Pipe Leak Detection: Unknown
 Pipe Catastrophic Leak Detection: Not reported
 Pipe Corrosion Protection Type: Not reported
 Pipe Wall Size: Single
 Pipe Construction Material: Unknown
 Fire Dept ID: Chilton
 Land Owner Type: Private
 Lat/Long: Not reported
 Abovegrnd Piping Constructn Type: Not reported
 Facility county code: 08
 Facility Zip: Not reported

D12
 WSW
 1/8-1/4
 734
 Higher

208 E GRAND ST
 CHILTON, WI 53014
 Site 2 of 2 In cluster D

UST U003756467
 N/A

UST:
 Facility ID: 151391
 Facility Status: Closed/Removed
 Municipality Name: CHILTON
 Facility Municipality Type Code: Not reported
 Site Municipality: 2
 Owner: COOPERATIVE SERVICE OIL CO
 Owner Address: 208 E GRAND ST
 CHILTON, WI 53014
 Town Cust ID: 385133
 Object ID: 46
 Object Type: UST
 Tank Size (gal): 2000
 Tank Contents: Leaded Gasoline
 Tank Occupancy: Gas/Retail Sales
 Tank Market: Yes
 Tank Reg Object ID: 080500020
 Tank Wang Object ID: 261439
 Tank Leak Detection: Unknown
 Tank Corrosion Protection Type: Not reported
 Tank Overfill Protection: No
 Tank Spill Containment: No
 Tank Wall Size: Single
 Tank Material of Lining: Coated Steel
 Tank Lining Date: Not reported

Map ID
Direction
Distance
Distance (ft.)
Elevation Site

MAP FINDINGS

Database(s) EDR ID Number
EPA ID Number

(Continued)

U003756467

Tank Start Date: 7/29/91 0:00:00
Tank Case Number: Not reported
Federally Regulated UST: Yes
Under Ground Piping: Yes
Above Ground Piping: Not reported
Pipe ID: 4
Pipe Leak Detection: Unknown
Pipe Catastrophic Leak Detection: Not reported
Pipe Corrosion Protection Type: Not reported
Pipe Wall Size: Single
Pipe Construction Material: Unknown
Fire Dept ID: Chilton
Land Owner Type: Private
Lat/Long: Not reported
Abovegrnd Piping Constructn Type: Not reported
Facility county code: 08
Facility Zip: Not reported

Facility ID: 151391
Facility Status: Closed/Removed
Municipality Name: CHILTON
Facility Municipality Type Code: Not reported
Site Municipality: 2
Owner: COOPERATIVE SERVICE OIL CO
Owner Address: 208 E GRAND ST
CHILTON, WI 53014

Town Cust ID: 385133
Object ID: 46
Object Type: UST
Tank Size (gal): 4000
Tank Contents: Unleaded Gasoline
Tank Occupancy: Gas/Retail Sales
Tank Market: Yes
Tank Reg Object ID: 080500021
Tank Wang Object ID: 261440
Tank Leak Detection: Unknown
Tank Corrosion Protection Type: Not reported
Tank Overfill Protection: No
Tank Spill Containment: No
Tank Wall Size: Single
Tank Material of Lining: Coated Steel
Tank Lining Date: Not reported
Tank Start Date: 7/29/91 0:00:00
Tank Case Number: Not reported
Federally Regulated UST: Yes
Under Ground Piping: Yes
Above Ground Piping: Not reported
Pipe ID: 4
Pipe Leak Detection: Unknown
Pipe Catastrophic Leak Detection: Not reported
Pipe Corrosion Protection Type: Not reported
Pipe Wall Size: Single
Pipe Construction Material: Unknown
Fire Dept ID: Chilton
Land Owner Type: Private
Lat/Long: Not reported
Abovegrnd Piping Constructn Type: Not reported

Map ID
Direction
Distance
Distance (ft.)
Elevation Site

MAP ENDINGS

Database(s) EDR ID Number
EPA ID Number

(Continued)

U003756467

Facility county code: 08
Facility Zip: Not reported

Facility ID: 151391
Facility Status: Closed/Removed
Municipality Name: CHILTON
Facility Municipality Type Code: Not reported
Site Municipality: 2
Owner: COOPERATIVE SERVICE OIL CO
Owner Address: 208 E GRAND ST
CHILTON, WI 53014

Town Cust ID: 385133
Object ID: 46
Object Type: UST
Tank Size (gal): 2000
Tank Contents: Leaded Gasoline
Tank Occupancy: Gas/Retail Sales
Tank Market: Yes
Tank Reg Object ID: 080500359
Tank Wang Object ID: 261757
Tank Leak Detection: Inventory Control
Tank Corrosion Protection Type: Not reported
Tank Overfill Protection: No
Tank Spill Containment: No
Tank Wall Size: Single
Tank Material of Lining: Coated Steel
Tank Lining Date: Not reported
Tank Start Date: 7/29/91 0:00:00
Tank Case Number: Not reported
Federally Regulated UST: Yes
Under Ground Piping: Yes
Above Ground Piping: Not reported
Pipe ID: 2
Pipe Leak Detection: Not Required
Pipe Catastrophic Leak Detection: Not reported
Pipe Corrosion Protection Type: Not reported
Pipe Wall Size: Single
Pipe Construction Material: Coated Steel
Fire Dept ID: Chilton
Land Owner Type: Private
Lat/Long: Not reported
Abovegrnd Piping Constructn Type: Not reported
Facility county code: 08
Facility Zip: Not reported

Facility ID: 151391
Facility Status: Closed/Removed
Municipality Name: CHILTON
Facility Municipality Type Code: Not reported
Site Municipality: 2
Owner: COOPERATIVE SERVICE OIL CO
Owner Address: 208 E GRAND ST
CHILTON, WI 53014

Town Cust ID: 385133
Object ID: 46
Object Type: UST
Tank Size (gal): 4000

Map ID
 Direction
 Distance
 Distance (ft.)
 Elevation Site

MAP FINDINGS

Database(s) EDR ID Number
 EPA ID Number

(Continued)

U003756467

Tank Contents: Unleaded Gasoline
 Tank Occupancy: Gas/Retail Sales
 Tank Market: Yes
 Tank Reg Object ID: 080500360
 Tank Wang Object ID: 261758
 Tank Leak Detection: Inventory Control
 Tank Corrosion Protection Type: Not reported
 Tank Overfill Protection: No
 Tank Spill Containment: No
 Tank Wall Size: Single
 Tank Material of Lining: Coated Steel
 Tank Lining Date: Not reported
 Tank Start Date: 7/29/91 0:00:00
 Tank Case Number: Not reported
 Federally Regulated UST: Yes
 Under Ground Piping: Yes
 Above Ground Piping: Not reported
 Pipe ID: 2
 Pipe Leak Detection: Not Required
 Pipe Catastrophic Leak Detection: Not reported
 Pipe Corrothion Protection Type: Not reported
 Pipe Wall Size: Single
 Pipe Construction Material: Coated Steel
 Fire Dept ID: Chilton
 Land Owner Type: Private
 Lat/Long: Not reported
 Abovegmd Piping Constructn Type: Not reported
 Facility county code: 08
 Facility Zip: Not reported

C13
 ESE
 1/8-1/4
 779
 Higher

KAY TEE PRODUCTS INC
 12 WALNUT ST
 CHILTON VIL, WI

LUST S102451501
 N/A

Site 3 of 3 in cluster C

LUST:

Facility ID:	20724	Priority:	LOW
Contact:	KELD LAURIDSEN	FID	Not reported
Activity Name:	KAY TEE PRODUCTS INC		
Activity Number:	308000160		
Lat/Long:	Not reported		
1/4 Section:	NE	1/4 1/4 Section:	NW
Range:	20E	Survey Section:	18
Survey Township:	18	Survey Range:	20
Substance:			
Code:	Not reported		
Description:	Not reported		
Comment:	Not reported		
Impact:			
Code:	Not reported		
Description:	Not reported		
Comment:	Not reported		
Action:			
Code:	Notification		
Date:	22-SEP-89		
Comment:	Not reported		
Code:	Activity Closed		
Date:	04-JAN-91		
Comment:	Not reported		

Map ID
Direction
Distance
Distance (ft.)
Elevation Site

MAP FINDINGS

Database(s)
EDR ID Number
EPA ID Number

KAY TEE PRODUCTS INC (Continued)

S102451501

Responsible Party:
Contact: Not reported
Title: Not reported
Name: KAY TEE PRODUCTS
Mailing Addr: Not reported
Telephone: Not reported
Fax Number: Not reported
Extention: Not reported
Email Address: Not reported
Consultant:
Contact: Not reported
Title: Not reported
Name: Not reported
Address: Not reported
Mailing Addr: Not reported
Telephone: Not reported
Fax Number: Not reported
Extention: Not reported
Email Address: Not reported

E14
SW
1/8-1/4
797
Higher

435 E MAIN ST
CHILTON, WI 53014
Site 1 of 3 in cluster E

UST U003444166
N/A

UST:
Facility ID: 107032
Facility Status: Closed Filled With Inert Material
Municipality Name: CHILTON
Facility Municipality Type Code: Not reported
Site Municipality: 2
Owner: Not reported
Owner Address: Not reported
Town Cust ID: Not reported
Object ID: 46
Object Type: UST
Tank Size (gal): 12800
Tank Contents: Fuel Oil
Tank Occupancy: Industrial
Tank Market: No
Tank Reg Object ID: 080500068
Tank Wang Object ID: 261487
Tank Leak Detection: Unknown
Tank Corrosion Protection Type: Not reported
Tank Overfill Protection: No
Tank Spill Containment: No
Tank Wall Size: Single
Tank Material of Lining: Bare Steel
Tank Lining Date: Not reported
Tank Start Date: Not reported
Tank Case Number: Not reported
Federally Regulated UST: No
Under Ground Piping: Yes
Above Ground Piping: Not reported
Pipe ID: 4
Pipe Leak Detection: Unknown
Pipe Catastrophic Leak Detection: Not reported
Pipe Corrosion Protection Type: Not reported
Pipe Wall Size: Single
Pipe Construction Material: Bare Steel
Fire Dept ID: Chilton
Land Owner Type: Private

MAP FINDINGS

Map ID
 Direction
 Distance
 Distance (ft.)
 Elevation Site

Database(s) EDR ID Number
 EPA ID Number

(Continued)

U003444166

Lat/Long: Not reported
 Abovegmd Piping Constructn Type: Not reported
 Facility county code: 08
 Facility Zip: Not reported

F15
 SSW
 1/8-1/4
 810
 Higher

CHILTON MILL WORKS
18 DOUGLAS ST
CHILTON, WI
 Site 1 of 2 in cluster F

WI WRRSER S101512602
 LUST N/A

LUST:

Facility ID:	23041	Priority:	HIGH
Contact:	WI DCOM	FID	408045110
Activity Name:	CHILTON MILL WORKS		
Activity Number:	308000608		
Lat/Long:	Not reported		
1/4 Section:	NW	1/4 1/4 Section:	SE
Range:	18E	Survey Section:	18
Survey Township:	19	Survey Range:	18
Substance:			
Code:	Not reported		
Description:	Not reported		
Comment:	Not reported		
Impact:			
Code:	04		
Description:	Groundwater Contamination		
Comment:	>ES		
Code:	05		
Description:	Soil Contamination		
Comment:	Not reported		
Action:			
Code:	Notification		
Date:	27-SEP-90		
Comment:	Not reported		
Code:	RP Letter Sent		
Date:	22-OCT-90		
Comment:	SI WORKPLAN DUE 11/22/90		
Code:	SI Report Received (w/out Fee)		
Date:	16-APR-91		
Comment:	Not reported		
Code:	Remedial Action Report Received		
Date:	29-OCT-91		
Comment:	Not reported		
Code:	Status Report Received		
Date:	08-MAR-96		
Comment:	GW RESULTS		
Code:	Site Investigation Workplan Go Ahead (notice to proceed)		
Date:	16-MAY-94		
Comment:	Not reported		
Code:	Site Investigation Workplan Received (w/out Fee)		
Date:	01-SEP-95		
Comment:	Not reported		
Code:	Notice of Noncompliance (NON)		
Date:	11-APR-95		
Comment:	NEED SITE UPDATE BY 6/11/95		
Code:	Form 4 Approved		
Date:	18-MAY-92		
Comment:	Not reported		

Map ID
Direction
Distance
Distance (ft.)
Elevation Site

MAP FINDINGS

Database(s) EDR ID Number
EPA ID Number

CHILTON MILL WORKS (Continued)

S101512602

Code: SI Report Received (w/out Fee)/2
Date: 13-NOV-95
Comment: Not reported
Code: Closure Review Req Received (w/out Fee)
Date: 26-SEP-97
Comment: Not reported
Code: Closure Not Approved
Date: 01-DEC-97
Comment: Not reported
Code: Activity Transferred to DCOM
Date: 01-JUN-00
Comment: Mass Transfer
Responsible Party:
Contact: FRANK CMEJLA
Title: Not reported
Name: Not reported
Mailing Addr: Not reported
Telephone: 4148499509 Extention: Not reported
Fax Number: Not reported Email Address: Not reported
Consultant:
Contact: Not reported
Title: Not reported
Name: Not reported
Address: Not reported
Mailing Addr: Not reported
Telephone: Not reported Extention: Not reported
Fax Number: Not reported Email Address: Not reported
WRRSER:
Route of Concern: Not reported
Repair Action: Not reported
Added to Inventory: Not reported
Added to HRS List: Not reported
Scoring System: Not reported
Begin Date: 09/27/90
Site Priority: MEDIUM

F16
SSW 18 DOUGLAS ST
1/8-1/4 CHILTON, WI 53014
810
Higher Site 2 of 2 in cluster F

UST U002045952
N/A

UST:
Facility ID: 62050
Facility Status: Closed/Removed
Municipality Name: CHILTON
Facility Municipality Type Code: Not reported
Site Municipality: 2
Owner: CHILTON MILLWORK CO INC
Owner Address: 18 DOUGLAS ST
CHILTON, WI 05301
Town Cust ID: 287682
Object ID: 46
Object Type: UST
Tank Size (gal): 500
Tank Contents: Leaded Gasoline
Tank Occupancy: Industrial
Tank Market: No

Map ID
 Direction
 Distance
 Distance (ft.)
 Elevation Site

MAP FINDINGS

Database(s) EDR ID Number
 EPA ID Number

(Continued)

U002045952

Tank Reg Object ID: 080500167
 Tank Wang Object ID: 261581
 Tank Leak Detection: Unknown
 Tank Corrosion Protection Type: Not reported
 Tank Overfill Protection: No
 Tank Spill Containment: No
 Tank Wall Size: Single
 Tank Material of Lining: Bare Steel
 Tank Lining Date: Not reported
 Tank Start Date: 9/27/90 0:00:00
 Tank Case Number: Not reported
 Federally Regulated UST: Yes
 Under Ground Piping: Yes
 Above Ground Piping: Not reported
 Pipe ID: 4
 Pipe Leak Detection: Unknown
 Pipe Catastrophic Leak Detection: Not reported
 Pipe Corrosion Protection Type: Not reported
 Pipe Wall Size: Single
 Pipe Construction Material: Bare Steel
 Fire Dept ID: Chilton
 Land Owner Type: Private
 Lat/Long: Not reported
 Abovegrnd Piping Constructn Type: Not reported
 Facility county code: 08
 Facility Zip: Not reported

E17 CHILTON PLATING CO INC
 SW 420 E MAIN ST
 1/8-1/4 CHILTON, WI 53014
 873
 Higher Site 2 of 3 in cluster E

WI ERP 1001429830
 N/A

WI ERP:

Facility ID: 408026300
 Activity Name: CHILTON PLATING CO INC
 Priority: HIGH
 Q Section: Not reported
 Range: Not reported
 Survey Twnshp: 0
 Disposal:
 ERP Treatment: No
 Disposal City: Not reported
 ERP Landfill: No. Disposal is not in a landfill

Contact: ALAN NASS
 Activity Number: 208000040
 Lat/Long: Not reported
 QQ Section: Not reported
 Survey Section: 0
 Survey Range: 0
 ERP Disposal: No
 Disposal State: Not reported
 Disposal Amount: Not reported

Substance:

Code: Not reported
 Comment: Not reported
 Comment:

Impact:

Description: Soil Contamination
 Code: 05
 Comment: SOIL CONTAMINATION

Action:

Name: Notification
 Date: 29-JUN-81
 Comment: Not reported

Map ID
Direction
Distance
Distance (ft.)
Elevation Site

MAP FINDINGS

Database(s) EDR ID Number
EPA ID Number

CHILTON PLATING CO INC (Continued)

1001429830

Name: Site Investigation Workplan Received (w/out Fee)
Date: 01-SEP-88
Comment: Not reported

Name: SI Report Received (w/out Fee)
Date: 01-SEP-88
Comment: Not reported

Name: Remedial Design Report Received (w/out Fee)
Date: 01-OCT-91
Comment: GW MONITORING

Name: Site Investigation Workplan Received (w/out Fee)/2
Date: 01-AUG-92
Comment: FIELD INVEST P2/SAMPLING RESULTS

Name: SI Report Received (w/out Fee)/2
Date: 01-AUG-92
Comment: FIELD INVEST P2/SAMPLING RESULTS

Name: Site Investigation Workplan Received (w/out Fee)/3
Date: 01-MAR-94
Comment: FIELD INVEST P3

Name: SI Report Received (w/out Fee)/3
Date: 01-MAR-94
Comment: FIELD INVEST P3

Responsible Party:

Name: CLYDE MCNEELY
Title: Not reported
Company: Not reported
Location: CHILTON, WI 53014
Mail Address: PO BOX 27
Phone: Not reported
Fax: Not reported
Email: Not reported

Consultant:

Name: Not reported
Title: Not reported
Company: Not reported
Location: Not reported
Mail Address: Not reported
Phone: Not reported
Fax: Not reported
Email: Not reported

E18 CHILTON PLATING COMPANY INC
SW 420 E MAIN ST
1/8-1/4 CHILTON, WI 53014
873
Higher Site 3 of 3 In cluster E

FINDS 1000292720
RCRIS-LQG WID006424857
TRIS

Map ID
Direction
Distance
Distance (ft.)
Elevation Site

MAP FINDINGS

Database(s) EDR ID Number
EPA ID Number

CHILTON PLATING COMPANY INC (Continued)

1000292720

RCRIS:

Owner: NAME NOT REPORTED
(312) 555-1212
Contact: NEELY MC
(414) 849-9355
Record Date: 08/18/1980
Classification: Large Quantity Generator

BIENNIAL REPORTS:

Last Biennial Reporting Year: 1997

Waste	Quantity (Lbs)
F006	374232.00

Used Oil Recyc: No

Violation Status: Violations exist

Regulation Violated:	Not reported
Area of Violation:	Generator-All Requirements
Date Violation Determined:	01/13/1987
Priority of Violation:	Low
Schedule Date to Achieve Compliance:	03/05/1987
Actual Date Achieved Compliance:	04/28/1987
Enforcement Action:	Written Informal
Enforcement Action Date:	02/05/1987
Proposed Monetary Penalty:	Not reported
Final Monetary Penalty:	Not reported
Regulation Violated:	Not reported
Area of Violation:	Generator-All Requirements
Date Violation Determined:	01/13/1987
Priority of Violation:	Low
Schedule Date to Achieve Compliance:	03/05/1987
Actual Date Achieved Compliance:	04/28/1987
Enforcement Action:	Written Informal
Enforcement Action Date:	02/05/1987
Proposed Monetary Penalty:	Not reported
Final Monetary Penalty:	Not reported
Regulation Violated:	Not reported
Area of Violation:	Generator-All Requirements
Date Violation Determined:	04/12/1988
Priority of Violation:	Low
Schedule Date to Achieve Compliance:	11/13/1988
Actual Date Achieved Compliance:	12/14/1988
Enforcement Action:	Written Informal
Enforcement Action Date:	10/13/1988
Proposed Monetary Penalty:	Not reported
Final Monetary Penalty:	Not reported
Regulation Violated:	Not reported
Area of Violation:	Generator-All Requirements
Date Violation Determined:	11/09/1988
Priority of Violation:	Low
Schedule Date to Achieve Compliance:	01/15/1989
Actual Date Achieved Compliance:	12/14/1988

Map ID
Direction
Distance
Distance (ft.)
Elevation Site

MAP FINDINGS

Database(s) EDR ID Number
EPA ID Number

CHILTON PLATING COMPANY INC (Continued)

1000292720

Enforcement Action:	Written Informal
Enforcement Action Date:	11/15/1988
Proposed Monetary Penalty:	Not reported
Final Monetary Penalty:	Not reported
Regulation Violated:	Not reported
Area of Violation:	Generator-All Requirements
Date Violation Determined:	11/14/1991
Priority of Violation:	Low
Schedule Date to Achieve Compliance:	01/03/1992
Actual Date Achieved Compliance:	01/23/1992
Enforcement Action:	Written Informal
Enforcement Action Date:	12/02/1991
Proposed Monetary Penalty:	Not reported
Final Monetary Penalty:	Not reported
Regulation Violated:	Not reported
Area of Violation:	Generator-All Requirements
Date Violation Determined:	11/14/1991
Priority of Violation:	Low
Schedule Date to Achieve Compliance:	01/03/1992
Actual Date Achieved Compliance:	12/13/1991
Enforcement Action:	Written Informal
Enforcement Action Date:	12/02/1991
Proposed Monetary Penalty:	Not reported
Final Monetary Penalty:	Not reported
Regulation Violated:	Not reported
Area of Violation:	Generator-All Requirements
Date Violation Determined:	11/14/1991
Priority of Violation:	Low
Schedule Date to Achieve Compliance:	01/03/1992
Actual Date Achieved Compliance:	12/13/1991
Enforcement Action:	Written Informal
Enforcement Action Date:	12/02/1991
Proposed Monetary Penalty:	Not reported
Final Monetary Penalty:	Not reported
Regulation Violated:	Not reported
Area of Violation:	Generator-All Requirements
Date Violation Determined:	11/14/1991
Priority of Violation:	Low
Schedule Date to Achieve Compliance:	01/03/1992
Actual Date Achieved Compliance:	12/13/1991
Enforcement Action:	Written Informal
Enforcement Action Date:	12/02/1991
Proposed Monetary Penalty:	Not reported
Final Monetary Penalty:	Not reported

Map ID
 Direction
 Distance
 Distance (ft.)
 Elevation Site

MAP FINDINGS

Database(s) EDR ID Number
 EPA ID Number

CHILTON PLATING COMPANY INC (Continued)

1000292720

There are 8 violation record(s) reported at this site:

<u>Evaluation</u>	<u>Area of Violation</u>	<u>Date of Compliance</u>
Compliance Evaluation Inspection (CEI)	Generator-All Requirements	01/23/1992
	Generator-All Requirements	12/13/1991
	Generator-All Requirements	12/13/1991
	Generator-All Requirements	12/13/1991
Compliance Evaluation Inspection (CEI)	Generator-All Requirements	12/14/1988
Compliance Evaluation Inspection (CEI)	Generator-All Requirements	12/14/1988
Compliance Evaluation Inspection (CEI)	Generator-All Requirements	04/28/1987
	Generator-All Requirements	04/28/1987

FINDS:

Other Pertinent Environmental Activity Identified at Site:
 AIRS Facility System (AIRS/AFS)

G19
 SW
 1/4-1/2
 1438
 Higher

LARSENS CLEANERS
317 E MAIN ST
CHILTON, WI

WI ERP S104005390
 N/A

Site 1 of 2 in cluster G

WI ERP:

Facility ID:	0	Contact:	ALAN NASS
Activity Name:	LARSEN'S CLEANERS	Activity Number:	208221491
Priority:	HIGH	Lat/Long:	Not reported
Q Section:	NW	QQ Section:	SE
Range:	20E	Survey Section:	18
Survey Twnshp:	18	Survey Range:	0
Disposal:		ERP Disposal:	No
ERP Treatment:	No	Disposal State:	Not reported
Disposal City:	Not reported	Disposal Amount:	Not reported
ERP Landfill:	No. Disposal is not in a landfill		

Substance:

Code: 23
 Comment: Not reported
 Comment:

Impact:

Description: Soil Contamination
 Code: 05
 Comment: Not reported

Description: Groundwater Contamination
 Code: 04
 Comment: Not reported

Action:

Name: Notification
 Date: 01-JUN-99
 Comment: Not reported

Name: RP Letter Sent
 Date: 07-JUN-99
 Comment: Not reported

Name: Status Report Received
 Date: 22-MAR-00
 Comment: POTENTIAL CLAIM NOTICE; NEW RP

Map ID
Direction
Distance
Distance (ft.)
Elevation Site

MAP FINDINGS

Database(s) EDR ID Number
EPA ID Number

LARSENS CLEANERS (Continued)

S104005390

Responsible Party:
Name: TRACY L OTT
Title: Not reported
Company: Not reported
Location: 61 E GRAND ST
CHILTON, WI 53014
Mail Address: Not reported
Phone: Not reported
Fax: Not reported
Email: Not reported
Consultant:
Name: Not reported
Title: Not reported
Company: Not reported
Location: Not reported
Mail Address: Not reported
Phone: Not reported
Fax: Not reported
Email: Not reported

G20
SW
1/4-1/2
1470
Higher

300 E MAIN ST
CHILTON, WI 53014
Site 2 of 2 in cluster G

UST U003021025
LUST N/A

LUST:
Facility ID: 29027 Priority: LOW
Contact: KELD LAURIDSEN FID Not reported
Activity Name: KAYTEE PRODUCTS - MAINTENANCE GARAGE
Activity Number: 308002112
Lat/Long: Not reported
1/4 Section: Not reported 1/4 1/4 Section: Not reported
Range: Not reported Survey Section: 0
Survey Township: 0 Survey Range: 0
Substance:
Code: Not reported
Description: Not reported
Comment: Not reported
Impact:
Code: 05
Description: Soil Contamination
Comment: Not reported
Action:
Code: Notification
Date: 11-JUL-95
Comment: Not reported
Code: Activity Closed
Date: 30-OCT-95
Comment: Not reported
Code: RP Letter Sent
Date: 13-JUL-95
Comment: CLOSURE ASSESSMENT REPORT DUE 9/20/95
Code: Tank Closure/Site Assessment Report Received
Date: 24-OCT-95
Comment: Not reported
Responsible Party:
Contact: Not reported

Map ID
Direction
Distance
Distance (ft.)
Elevation Site

MAP FINDINGS

Database(s) EDR ID Number
EPA ID Number

(Continued)

U003021025

Title: Not reported
Name: KAYTEE PRODUCTS INC
Mailing Addr: Not reported
Telephone: 4148492321
Fax Number: Not reported
Extention: Not reported
Email Address: Not reported
Consultant:
Contact: Not reported
Title: Not reported
Name: Not reported
Address: Not reported
Mailing Addr: Not reported
Telephone: Not reported
Extention: Not reported
Fax Number: Not reported
Email Address: Not reported

UST:

Facility ID: 98534
Facility Status: Closed/Removed
Municipality Name: CHILTON
Facility Municipality Type Code: Not reported
Site Municipality: 2
Owner: KAYTEE PRODUCTS MAINTENANCE
Owner Address: 300 E MAIN ST
CHILTON, WI 05301
Town Cust ID: 331202
Object ID: 46
Object Type: UST
Tank Size (gal): 550
Tank Contents: Unknown
Tank Occupancy: Industrial
Tank Market: No
Tank Reg Object ID: 080500412
Tank Wang Object ID: 261803
Tank Leak Detection: Unknown
Tank Corrosion Protection Type: Not reported
Tank Overfill Protection: No
Tank Spill Containment: No
Tank Wall Size: Single
Tank Material of Lining: Bare Steel
Tank Lining Date: Not reported
Tank Start Date: 6/23/95 0:00:00
Tank Case Number: Not reported
Federally Regulated UST: Yes
Under Ground Piping: Yes
Above Ground Piping: Not reported
Pipe ID: 4
Pipe Leak Detection: Unknown
Pipe Catastrophic Leak Detection: Not reported
Pipe Corrosion Protection Type: Not reported
Pipe Wall Size: Single
Pipe Construction Material: Unknown
Fire Dept ID: Chilton
Land Owner Type: Private
Lat/Long: Not reported
Abovegmd Piping Constructn Type: Not reported
Facility county code: 08
Facility Zip: Not reported

MAP FINDINGS

Map ID
 Direction
 Distance
 Distance (ft.)
 Elevation Site

Database(s) EDR ID Number
 EPA ID Number

21
 NW
 1/4-1/2
 1523
 Higher

300 E BREED ST
 CHILTON, WI 53014

UST U002181531
 WI WRRSER N/A
 WI WDS
 WI ERP
 LUST
 WI Spills

LUST:

Facility ID:	22982	Priority:	UNKNOWN
Contact:	KELD LAURIDSEN	FID	408004410
Activity Name:	CHILTON METAL PRODUCTS		
Activity Number:	308000598		
Lat/Long:	Not reported		
1/4 Section:	Not reported	1/4 1/4 Section:	Not reported
Range:	Not reported	Survey Section:	0
Survey Township:	0	Survey Range:	0

Substance:
 Code: Not reported
 Description: Not reported
 Comment: Not reported

Impact:
 Code: 05
 Description: Soil Contamination
 Comment: Not reported

Action:
 Code: Notification
 Date: 18-OCT-90
 Comment: Not reported
 Code: RP Letter Sent
 Date: 22-OCT-90
 Comment: Not reported
 Code: Status Report Received
 Date: 09-DEC-98
 Comment: Not reported
 Code: Closure Review Request Received with Fee
 Date: 10-MAR-99
 Comment: Not reported
 Code: Closure Not Approved
 Date: 21-MAY-99
 Comment: NEED MORE INFO & CLARIFICATION
 Code: Status Report Received/2
 Date: 27-AUG-99
 Comment: SUPPLEMENTAL INFO FOR CLOSURE

Responsible Party:

Contact:	Not reported		
Title:	Not reported		
Name:	CHILTON METAL PRODUCTS		
Mailing Addr:	Not reported		
Telephone:	Not reported	Extention:	Not reported
Fax Number:	Not reported	Email Address:	Not reported

Consultant:

Contact:	Not reported		
Title:	Not reported		
Name:	Not reported		
Address:	Not reported		
Mailing Addr:	Not reported		
Telephone:	Not reported	Extention:	Not reported
Fax Number:	Not reported	Email Address:	Not reported

Map ID
 Direction
 Distance
 Distance (ft.)
 Elevation Site

MAP FINDINGS

Database(s) EDR ID Number
 EPA ID Number

(Continued)

U002181531

Facility ID:	24141	Priority:	HIGH
Contact:	KELD LAURIDSEN	FID	408004410
Activity Name:	CHILTON METAL PRODUCTS		
Activity Number:	308000802		
Lat/Long:	Not reported		
1/4 Section:	Not reported	1/4 1/4 Section:	Not reported
Range:	Not reported	Survey Section:	0
Survey Township:	0	Survey Range:	0
Substance:			
Code:	Not reported		
Description:	Not reported		
Comment:	Not reported		
Impact:			
Code:	04		
Description:	Groundwater Contamination		
Comment:	Not reported		
Code:	05		
Description:	Soil Contamination		
Comment:	Not reported		
Code:	02		
Description:	Contaminated Private Well		
Comment:	*** Uploaded From Survey Data per Dale Ziege ***		
Code:	16		
Description:	Within 100 ft of Private Well		
Comment:	*** Uploaded From Survey Data per Dale Ziege ***		
Code:	09		
Description:	Free Product		
Comment:	*** Uploaded From Survey Data per Dale Ziege ***		
Code:	17		
Description:	Contamination in Fractured Bedrock		
Comment:	*** Uploaded From Survey Data per Dale Ziege ***		
Code:	20		
Description:	Co-contamination		
Comment:	Not reported		
Action:			
Code:	Notification		
Date:	26-MAR-91		
Comment:	Not reported		
Code:	Status Report Received/4		
Date:	25-MAR-96		
Comment:	Not reported		
Code:	RP Letter Sent		
Date:	22-OCT-90		
Comment:	Not reported		
Code:	Site Investigation Workplan Received (w/out Fee)		
Date:	15-APR-91		
Comment:	Not reported		
Code:	Tank Closure/Site Assessment Report Received		
Date:	03-SEP-91		
Comment:	Not reported		
Code:	SI Report Received (w/out Fee)/3		
Date:	11-NOV-94		
Comment:	Not reported		
Code:	Form 4 Approved/2		
Date:	23-FEB-95		
Comment:	Not reported		

Map ID
 Direction
 Distance
 Distance (ft.)
 Elevation Site

MAP FINDINGS

Database(s) EDR ID Number
 EPA ID Number

(Continued)

U002181531

Code: Status Report Received
 Date: 09-MAY-92
 Comment: Not reported
 Code: Status Report Received/2
 Date: 11-AUG-93
 Comment: Not reported
 Code: SI Report Received (w/out Fee)/2
 Date: 18-JUL-94
 Comment: Not reported
 Code: Remedial Action Options Report received (w/out Fee)
 Date: 28-JUN-91
 Comment: Not reported
 Code: Remedial Action Report Approved
 Date: 28-AUG-95
 Comment: Not reported
 Code: RP Letter Sent/2
 Date: 27-MAR-91
 Comment: Not reported
 Code: Site Investigation Workplan Received (w/out Fee)/2
 Date: 17-JUN-91
 Comment: Not reported
 Code: Remedial Action Report Received
 Date: 07-MAY-91
 Comment: Not reported
 Code: Free Product Removal Start
 Date: 04-APR-91
 Comment: Not reported
 Code: Status Report Received/3
 Date: 20-JUN-95
 Comment: RA UPDATE
 Code: Form 4 Approved
 Date: 21-SEP-92
 Comment: Not reported
 Code: Tank Closure/Site Assessment Report Received/2
 Date: 13-NOV-91
 Comment: Not reported
 Code: Site Investigation Workplan Approved
 Date: 03-DEC-91
 Comment: Not reported
 Code: SI Report Received (w/out Fee)
 Date: 20-AUG-92
 Comment: Not reported
 Code: Remedial Action Report Received/3
 Date: 11-NOV-94
 Comment: Not reported
 Code: Remedial Action Report Received/2
 Date: 19-AUG-92
 Comment: Not reported
 Code: Status Report Received/5
 Date: 17-FEB-99
 Comment: GW UPDATE
 Code: Status Report Received/6
 Date: 22-NOV-99
 Comment: GW DATA
 Code: Status Report Received/7
 Date: 14-DEC-99
 Comment: TCE STOCKPILE INFO

Map ID
 Direction
 Distance
 Distance (ft.)
 Elevation Site



Database(s) EDR ID Number
 EPA ID Number

(Continued)

U002181531

Code: Status Report Received/8
 Date: 27-JAN-00
 Comment: GW DATA
 Code: Status Report Received/9
 Date: 13-MAR-00
 Comment: GW DATA
 Code: Technical Assistance
 Date: 18-JAN-00
 Comment: Not reported

Responsible Party:

Contact: Not reported
 Title: Not reported
 Name: CHILTON METAL PRODUCTS
 Mailing Addr: Not reported
 Telephone: Not reported
 Fax Number: Not reported

Extention: Not reported
 Email Address: Not reported

Consultant:

Contact: Not reported
 Title: Not reported
 Name: Not reported
 Address: Not reported
 Mailing Addr: Not reported
 Telephone: Not reported
 Fax Number: Not reported

Extention: Not reported
 Email Address: Not reported

WRRSER:

Route of Concern: Not reported
 Repair Action: Not reported
 Added to Inventory: Not reported
 Added to HRS List: Not reported
 Scoring System: Not reported
 Begin Date: 03/26/91
 Site Priority: HIGH

SPILL:

Facility ID: 408004410
 Fact Name: 300 E BREED STREET
 Contact: ROXANNE CHRONERT
 1/4 Section: Not reported
 Section: Not reported
 Range: Not reported
 Priority: Not reported
 Lat/Long: Not reported
 Impact: Contained/Recovered
 Substance:
 Code: 02
 Release Unit: GALLON
 Spill Date: 20-MAR-94
 Description: Unleaded Gas
 Old Descriptn: GASOLINE
 Cause: RUPTURE OF VALVE ON STORAGE TANK
 Action: Notification
 Date: 20-MAR-94
 Comment: Auto populated via migration process

Detail Number: 408049386

1/4 1/4 Section: Not reported
 Township: 0
 Survey Range: 0

Impact Comment: CONTAINED/RECOVERED

Release Amount: 100
 Spill Time: 17:45

Responsible Party:

Contact: Not reported
 Telephone: Not reported
 Fax Number: Not reported

Title: Not reported
 Extention: Not reported
 Email: Not reported

Map ID
 Direction
 Distance
 Distance (ft.)
 Elevation Site

MAP FINDINGS

Database(s) EDR ID Number
 EPA ID Number

(Continued)

U002181531

Company: CHILTON METAL PRODUCTS
 Address: 300 BREED ST
 CHILTON, WI 53014

Mailing Address: Not reported

Consultant:

Contact:	Not reported	Title:	Not reported
Telephone:	Not reported	Extention:	Not reported
Fax Number:	Not reported	Email:	Not reported
Company:	Not reported		
Address:	Not reported		
Mailing Address:	Not reported		
Zip:	Unleaded Gas	Comments:	Not reported

Facility ID: 408004410
 Fact Name: 300 E BREED
 Contact: ROXANNE CHRONERT
 1/4 Section: Not reported
 Section: Not reported
 Range: Not reported
 Priority: Not reported
 Lat/Long: Not reported
 Impact: Contained/Recovered

Detail Number: 408051003
 1/4 1/4 Section: Not reported
 Township: 0
 Survey Range: 0

Substance:
 Code: 03
 Release Unit: GALLON
 Spill Date: 17-JUL-95
 Description: Diesel
 Old Descriptn: DIESEL FUEL
 Cause: FAILURE OF FUEL TANK
 Action: Notification
 Date: 17-JUL-95
 Comment: Auto populated via migration process

Impact Comment: CONTAINED/RECOVERED
 Release Amount: 50
 Spill Time: 17:41

Responsible Party:

Contact: Not reported
 Telephone: Not reported
 Fax Number: Not reported
 Company: JOHN S WHITCOMB
 Address: 3217 YOUNG AV.
 LANSING, MI 48906

Title: Not reported
 Extention: Not reported
 Email: Not reported

Mailing Address: Not reported

Consultant:

Contact:	Not reported	Title:	Not reported
Telephone:	Not reported	Extention:	Not reported
Fax Number:	Not reported	Email:	Not reported
Company:	Not reported		
Address:	Not reported		
Mailing Address:	Not reported		
Zip:	Diesel	Comments:	Not reported

WI ERP:

Facility ID: 408004410
 Activity Name: CHILTON METAL PRODUCTS
 Priority: UNKNOWN
 Q Section: Not reported
 Range: Not reported
 Survey Twnshp: 0
 Disposal:
 ERP Treatment: No

Contact: ALAN NASS
 Activity Number: 208000688
 Lat/Long: Not reported
 QQ Section: Not reported
 Survey Section: 0
 Survey Range: 0
 ERP Disposal: No

Map ID
Direction
Distance
Distance (ft.)
Elevation Site

MAP FINDINGS

Database(s) EDR ID Number
EPA ID Number

(Continued)

U002181531

Disposal City: Not reported Disposal State: Not reported
ERP Landfill: No. Disposal is not in a landfill Disposal Amount: Not reported

Substance:
Code: Not reported
Comment: Not reported
Comment:

Impact:
Description: Soil Contamination
Code: 05
Comment: SOIL CONTAMINATION

Action:
Name: Notification
Date: 06-OCT-95
Comment: Not reported

Name: Activity Closed
Date: 14-DEC-95
Comment: Not reported

Responsible Party:
Name: Not reported
Title: Not reported
Company: CHILTON METAL PRODUCTS DIV
Location: 300 E BREED ST
CHILTON, WI 53014
Mail Address: Not reported
Phone: Not reported
Fax: Not reported
Email: Not reported

Consultant:
Name: Not reported
Title: Not reported
Company: Not reported
Location: Not reported
Mail Address: Not reported
Phone: Not reported
Fax: Not reported
Email: Not reported

WDS
Region: NER
Facility Id: POST-REG
Facility Status: CO FILES BUREAU
Follow Up: UNK
Date: Not reported
Federal ID: Not reported
Legal Description: SW S09 18N 19E
Comments: Not reported

UST:
Facility ID: 62049
Facility Status: Closed/Removed
Municipality Name: CHILTON
Facility Municipality Type Code: Not reported
Site Municipality: 2
Owner: CHILTON METAL PRODUCTS DIV
Owner Address: 300 E BREED ST

MAP FINDINGS

Map ID
 Direction
 Distance
 Distance (ft.)
 Elevation Site

Database(s) EDR ID Number
 EPA ID Number

(Continued)

U002181531

	CHILTON, WI 05301
Town Cust ID:	287681
Object ID:	46
Object Type:	UST
Tank Size (gal):	550
Tank Contents:	Leaded Gasoline
Tank Occupancy:	Industrial
Tank Market:	No
Tank Reg Object ID:	080500354
Tank Wang Object ID:	261752
Tank Leak Detection:	Not Required
Tank Corrosion Protection Type:	Not reported
Tank Overfill Protection:	No
Tank Spill Containment:	No
Tank Wall Size:	Single
Tank Material of Lining:	Bare Steel
Tank Lining Date:	Not reported
Tank Start Date:	3/25/91 0:00:00
Tank Case Number:	Not reported
Federally Regulated UST:	Yes
Under Ground Piping:	Yes
Above Ground Piping:	Not reported
Pipe ID:	2
Pipe Leak Detection:	Not Required
Pipe Catastrophic Leak Detection:	Not reported
Pipe Corrosion Protection Type:	Not reported
Pipe Wall Size:	Single
Pipe Construction Material:	Bare Steel
Fire Dept ID:	Chilton
Land Owner Type:	Private
Lat/Long:	Not reported
Abovegrnd Piping Constructn Type:	Not reported
Facility county code:	08
Facility Zip:	Not reported
Facility ID:	62049
Facility Status:	Closed/Removed
Municipality Name:	CHILTON
Facility Municipality Type Code:	Not reported
Site Municipality:	2
Owner:	CHILTON METAL PRODUCTS DIV
Owner Address:	300 E BREED ST CHILTON, WI 05301
Town Cust ID:	287681
Object ID:	46
Object Type:	UST
Tank Size (gal):	1000
Tank Contents:	Leaded Gasoline
Tank Occupancy:	Industrial
Tank Market:	No
Tank Reg Object ID:	080500355
Tank Wang Object ID:	261753
Tank Leak Detection:	Not Required
Tank Corrosion Protection Type:	Not reported
Tank Overfill Protection:	No
Tank Spill Containment:	No
Tank Wall Size:	Single

Map ID
 Direction
 Distance
 Distance (ft.)
 Elevation Site

MAP ENDINGS

Database(s) EDR ID Number
 EPA ID Number

(Continued)

U002181531

Tank Material of Lining: Bare Steel
 Tank Lining Date: Not reported
 Tank Start Date: 1/1/83 0:00:00
 Tank Case Number: Not reported
 Federally Regulated UST: Yes
 Under Ground Piping: Yes
 Above Ground Piping: Not reported
 Pipe ID: 2
 Pipe Leak Detection: Not Required
 Pipe Catastrophic Leak Detection: Not reported
 Pipe Corrosion Protection Type: Not reported
 Pipe Wall Size: Single
 Pipe Construction Material: Bare Steel
 Fire Dept ID: Chilton
 Land Owner Type: Private
 Lat/Long: Not reported
 Abovegrnd Piping Constructn Type: Not reported
 Facility county code: 08
 Facility Zip: Not reported

22
 NE
 1/4-1/2
 1641
 Higher

M&N DISPOSAL
 428 HIGH ST
 CHILTON, WI

WI WRRSER S101514328
 LUST N/A

LUST:

Facility ID:	27681	Priority:	MODERATE
Contact:	KELD LAURIDSEN	FID	408007490
Activity Name:	M&N DISPOSAL		
Activity Number:	308001628		
Lat/Long:	Not reported		
1/4 Section:	Not reported	1/4 1/4 Section:	Not reported
Range:	Not reported	Survey Section:	0
Survey Township:	0	Survey Range:	0
Substance:			
Code:	Not reported		
Description:	Not reported		
Comment:	Not reported		
Impact:			
Code:	05		
Description:	Soil Contamination		
Comment:	Not reported		
Action:			
Code:	Notification		
Date:	22-OCT-93		
Comment:	Not reported		
Code:	Activity Closed		
Date:	01-NOV-94		
Comment:	Not reported		
Code:	RP Letter Sent		
Date:	04-NOV-93		
Comment:	SIWP DUE 1/10/94		
Code:	Tank Closure/Site Assessment Report Received		
Date:	19-NOV-93		
Comment:	Not reported		
Code:	Site Investigation Workplan Received (w/out Fee)		
Date:	19-APR-94		
Comment:	Not reported		

Map ID
 Direction
 Distance
 Distance (ft.)
 Elevation Site

MAP FINDINGS

Database(s) EDR ID Number
 EPA ID Number

M&N DISPOSAL (Continued)

S101514328

Code: Site Investigation Workplan Go Ahead (notice to proceed)
 Date: 25-APR-94
 Comment: Not reported
 Code: SI Report Received (w/out Fee)
 Date: 24-MAY-94
 Comment: Not reported
 Code: SI Report Received (w/out Fee)/2
 Date: 12-SEP-94
 Comment: Not reported
 Code: Site Investigation Workplan Received (w/out Fee)/2
 Date: 27-JUN-94
 Comment: Not reported
 Responsible Party:
 Contact: JOHN MICHAELS
 Title: Not reported
 Name: Not reported
 Mailing Addr: Not reported
 Telephone: Not reported
 Fax Number: Not reported
 Contact: DAVE NENNING
 Title: Not reported
 Name: Not reported
 Mailing Addr: Not reported
 Telephone: Not reported
 Fax Number: Not reported
 Consultant:
 Contact: Not reported
 Title: Not reported
 Name: Not reported
 Address: Not reported
 Mailing Addr: Not reported
 Telephone: Not reported
 Fax Number: Not reported
 WRRSER:
 Route of Concern: Not reported
 Repair Action: Not reported
 Added to Inventory: Not reported
 Added to HRS List: Not reported
 Scoring System: Not reported
 Begin Date: 10/22/93
 Site Priority: MEDIUM

23
 SE
 1/4-1/2
 1780
 Higher

CHILTON COOP SERVICE OIL CO
428 CLAY ST
CHILTON, WI

WI ERP S104240784
LUST N/A
WI Spills

LUST:
 Facility ID: 24686
 Contact: WI DCOM
 Activity Name: CHILTON COOP SERVICE OIL CO
 Activity Number: 308000914
 Lat/Long: Not reported
 1/4 Section: NW
 Range: 20E
 Survey Township: 18
 Substance:
 Priority: HIGH
 FID: Not reported
 1/4 1/4 Section: NW
 Survey Section: 18
 Survey Range: 20

Map ID
Direction
Distance
Distance (ft.)
Elevation Site

MAP FINDINGS

Database(s) EDR ID Number
EPA ID Number

CHILTON COOP SERVICE OIL CO (Continued)

S104240784

Code: Not reported
Description: Not reported
Comment: Not reported
Impact:
Code: 04
Description: Groundwater Contamination
Comment: Not reported
Code: 05
Description: Soil Contamination
Comment: Not reported
Action:
Code: Notification
Date: 29-JUL-91
Comment: Not reported
Code: RP Letter Sent
Date: 30-JUL-91
Comment: SI WORKPLAN DUE 9/5/91
Code: SI Report Received (w/out Fee)/2
Date: 07-SEP-92
Comment: Not reported
Code: Status Report Received
Date: 19-APR-94
Comment: Not reported
Code: Status Report Received/3
Date: 02-MAR-95
Comment: GW REPORT
Code: Site Investigation Workplan Go Ahead (notice to proceed)
Date: 19-MAY-92
Comment: Not reported
Code: SI Report Received (w/out Fee)
Date: 02-JUL-92
Comment: Not reported
Code: Remedial Action Report Received
Date: 19-APR-93
Comment: Not reported
Code: Remedial Action Options Report received (w/out Fee)
Date: 29-NOV-93
Comment: Not reported
Code: Site Investigation Workplan Received (w/out Fee)
Date: 31-JAN-92
Comment: Not reported
Code: Status Report Received/2
Date: 19-DEC-94
Comment: FILE RETURNED TO LMD; FORM 4 TO RP
Code: Status Report Received/4
Date: 29-JUN-95
Comment: REMEDIATION SYSTEM UPDATE
Code: Status Report Received/5
Date: 10-NOV-98
Comment: Not reported
Code: Status Report Received/6
Date: 05-APR-99
Comment: GW DATA
Code: Activity Transferred to DCOM
Date: 30-MAR-00
Comment: At consultant's request
Responsible Party:

Map ID
 Direction
 Distance
 Distance (ft.)
 Elevation Site

MAP FINDINGS

Database(s) EDR ID Number
 EPA ID Number

CHILTON COOP SERVICE OIL CO (Continued)

S104240784

Contact: Not reported
 Title: Not reported
 Name: CHILTON COOP
 Mailing Addr: Not reported
 Telephone: Not reported
 Fax Number: Not reported
 Extention: Not reported
 Email Address: Not reported

Consultant:
 Contact: Not reported
 Title: Not reported
 Name: Not reported
 Address: Not reported
 Mailing Addr: Not reported
 Telephone: Not reported
 Fax Number: Not reported
 Extention: Not reported
 Email Address: Not reported

SPILL:

Facility ID: Not reported
 Fact Name: 208 E GRAND
 Contact: ROXANNE CHRONERT
 1/4 Section: NW
 Section: 18
 Range: 20E
 Priority: Not reported
 Lat/Long: Not reported
 Impact: Contained/Recovered
 Substance:
 Code: 02
 Release Unit: GALLON
 Spill Date: 07-DEC-94
 Description: Unleaded Gas
 Old Descrptn: GAS
 Cause: DELIVERY HOSE RUPRURED
 Action: Notification
 Date: 07-DEC-94
 Comment: Auto populated via migration process
 Detail Number: 408050150
 1/4 1/4 Section: NW
 Township: 18
 Survey Range: 20
 Impact Comment: CONTAINED/RECOVERED
 Release Amount: 2
 Spill Time: 00:00

Responsible Party:

Contact: Not reported
 Telephone: Not reported
 Fax Number: Not reported
 Company: CHILTONCOOP
 Address: 220 E GRAND ST
 CHILTON, WI 53014
 Title: Not reported
 Extention: Not reported
 Email: Not reported

Mailing Address: Not reported

Consultant:

Contact: Not reported
 Telephone: Not reported
 Fax Number: Not reported
 Company: Not reported
 Address: Not reported
 Mailing Address: Not reported
 Title: Not reported
 Extention: Not reported
 Email: Not reported

Zip: Unleaded Gas
 Comments: Not reported

Facility ID: Not reported
 Fact Name: CHILTON COOP SERVICE OIL CO
 Contact: ROXANNE CHRONERT
 1/4 Section: NW
 Section: 18
 Range: 20E
 Detail Number: 408180921
 1/4 1/4 Section: NW
 Township: 18
 Survey Range: 20

Map ID
 Direction
 Distance
 Distance (ft.)
 Elevation Site

MAP ENDINGS

Database(s) EDR ID Number
 EPA ID Number

CHILTON COOP SERVICE OIL CO (Continued)

S104240784

Priority: Not reported
 Lat/Long: Not reported
 Impact: Soil Contamination Impact Comment: Not reported
 Substance:
 Code: 08
 Release Unit: GALLON Release Amount: 10
 Spill Date: 10-MAY-97 Spill Time: 16:00
 Description: Other
 Old Descriptn: Not reported
 Cause: minibulk slid off tender truck
 Action: Notification
 Date: 10-MAY-97
 Comment: Not reported
 Action: Activity Closed
 Date: 31-OCT-97
 Comment: Not reported

Responsible Party:
 Contact: Not reported Title: Not reported
 Telephone: (414) 849-9213 Extention: Not reported
 Fax Number: Not reported Email: Not reported
 Company: COOPERATIVE SERVICES OIL CO
 Address: 208 E GRAND ST
 CHILTON, WI 53014

Mailing Address: PO BOX 190
 Consultant:
 Contact: Not reported Title: Not reported
 Telephone: Not reported Extention: Not reported
 Fax Number: Not reported Email: Not reported
 Company: Not reported
 Address: Not reported
 Mailing Address: Not reported
 Zip: Other Comments: frontier

WI ERP:
 Facility ID: 0 Contact: KELD LAURIDSEN
 Activity Name: CHILTON COOP SERVICE OIL CO Activity Number: 208000648
 Priority: HIGH Lat/Long: Not reported
 Q Section: NW QQ Section: NW
 Range: 20E Survey Section: 18
 Survey Twnshp: 18 Survey Range: 20
 Disposal:
 ERP Treatment: No ERP Disposal: No
 Disposal City: Not reported Disposal State: Not reported
 ERP Landfill: No. Disposal is not in a landfill Disposal Amount: Not reported

Substance:
 Code: 05
 Comment: Not reported
 Comment:

Impact:
 Description: Soil Contamination
 Code: 05
 Comment: Not reported
 Description: Groundwater Contamination
 Code: 04
 Comment: Not reported

Map ID
Direction
Distance
Distance (ft.)
Elevation Site

MAP FINDINGS

Database(s) EDR ID Number
EPA ID Number

CHILTON COOP SERVICE OIL CO (Continued)

S104240784

Action:

Name: Notification
Date: 05-JUL-95
Comment: Not reported

Name: Status Report Received/7
Date: 17-JUN-99
Comment: UPDATE - GROUNDWATER

Name: RP Letter Sent
Date: 25-JUL-95
Comment: Not reported

Name: Status Report Received
Date: 14-SEP-95
Comment: CONSULTANT: STS

Name: Site Investigation Workplan Received (w/out Fee)
Date: 16-OCT-95
Comment: Not reported

Name: Site Investigation Workplan Approved
Date: 24-OCT-95
Comment: Not reported

Name: SI Report Received (w/out Fee)
Date: 22-JUL-96
Comment: Not reported

Name: Remedial Action Options Report received (w/out Fee)
Date: 22-JUL-96
Comment: Not reported

Name: Status Report Received/2
Date: 06-NOV-96
Comment: Not reported

Name: Status Report Received/3
Date: 06-JUN-97
Comment: Not reported

Name: Status Report Received/4
Date: 22-SEP-97
Comment: Not reported

Name: Status Report Received/5
Date: 13-MAR-98
Comment: Not reported

Name: Status Report Received/6
Date: 02-SEP-98
Comment: Not reported

Name: Status Report Received/8
Date: 01-DEC-99
Comment: GW UPDATE

Name: Status Report Received/9
Date: 28-JAN-00
Comment: GEOPROBE LOCATION AND WATER ANALYSIS

Responsible Party:

Name: SCOTT BERGSBAKEN
Title: Not reported
Company: Not reported

Map ID
 Direction
 Distance
 Distance (ft.)
 Elevation Site

MAP FINDINGS

Database(s) EDR ID Number
 EPA ID Number

CHILTON COOP SERVICE OIL CO (Continued)

S104240784

Location: 1511 HILLCREST DR
 MANITOWOC, WI 54220
 Mail Address: Not reported
 Phone: (414) 682-8946
 Fax: Not reported
 Email: Not reported
 Consultant:
 Name: Not reported
 Title: Not reported
 Company: Not reported
 Location: Not reported
 Mail Address: Not reported
 Phone: Not reported
 Fax: Not reported
 Email: Not reported

24
 SW
 1/4-1/2
 1876
 Higher

252 E MAIN ST
 CHILTON, WI 53014

LUST 1000983119
 UST N/A

LUST:

Facility ID: 28478 Priority: HIGH
 Contact: KELD LAURIDSEN FID 408052700
 Activity Name: CHILTON FURNITURE MART
 Activity Number: 308001914
 Lat/Long: Not reported
 1/4 Section: Not reported 1/4 1/4 Section: Not reported
 Range: Not reported Survey Section: 0
 Survey Township: 0 Survey Range: 0
 Substance:
 Code: Not reported
 Description: Not reported
 Comment: Not reported
 Impact:
 Code: 05
 Description: Soil Contamination
 Comment: Not reported
 Code: 04
 Description: Groundwater Contamination
 Comment: Not reported
 Action:
 Code: Notification
 Date: 01-SEP-94
 Comment: Not reported
 Code: RP Letter Sent
 Date: 06-SEP-94
 Comment: SIWP DUE 11/10/94
 Code: Site Investigation Workplan Received (w/out Fee)
 Date: 08-MAR-95
 Comment: Not reported
 Code: SI Report Received (w/out Fee)
 Date: 28-DEC-95
 Comment: Not reported
 Code: Site Investigation Workplan Go Ahead (notice to proceed)
 Date: 05-APR-95
 Comment: Not reported

Map ID
Direction
Distance
Distance (ft.)
Elevation Site

MAP FINDINGS

Database(s) EDR ID Number
EPA ID Number

(Continued)

1000983119

Code: SI Report Received (w/out Fee)/2
Date: 15-JUL-96
Comment: REQUEST CLOSEOUT
Code: Closure Review Req Received (w/out Fee)
Date: 06-MAR-98
Comment: Not reported
Code: Activity Closed
Date: 23-JUL-98
Comment: Not reported
Code: Closure Not Approved
Date: 06-JAN-97
Comment: Not reported
Responsible Party:
Contact: Not reported
Title: Not reported
Name: CHILTON SHOPPING CENTERS INC
Mailing Addr: Not reported
Telephone: Not reported Extention: Not reported
Fax Number: Not reported Email Address: Not reported
Consultant:
Contact: Not reported
Title: Not reported
Name: Not reported
Address: Not reported
Mailing Addr: Not reported
Telephone: Not reported Extention: Not reported
Fax Number: Not reported Email Address: Not reported

UST:
Facility ID: 62048
Facility Status: Closed/Removed
Municipality Name: CHILTON
Facility Municipality Type Code: Not reported
Site Municipality: 2
Owner: CHILTON SHOPPING CENTERS INC
Owner Address: 1024 E CHESTNUT ST
CHILTON, WI 05301
Town Cust ID: 287683
Object ID: 46
Object Type: UST
Tank Size (gal): 350
Tank Contents: Kerosene
Tank Occupancy: Mercantile/Commercial
Tank Market: No
Tank Reg Object ID: 080500403
Tank Wang Object ID: 261794
Tank Leak Detection: Unknown
Tank Corrosion Protection Type: Not reported
Tank Overfill Protection: No
Tank Spill Containment: No
Tank Wall Size: Single
Tank Material of Lining: Bare Steel
Tank Lining Date: Not reported
Tank Start Date: 8/31/94 0:00:00
Tank Case Number: Not reported
Federally Regulated UST: Yes
Under Ground Piping: Yes
Above Ground Piping: Not reported

Map ID
Direction
Distance
Distance (ft.)
Elevation Site

MAP FINDINGS

Database(s) EDR ID Number
EPA ID Number

(Continued)

1000983119

Pipe ID: 2
Pipe Leak Detection: Unknown
Pipe Catastrophic Leak Detection: Not reported
Pipe Corrosion Protection Type: Not reported
Pipe Wall Size: Single
Pipe Construction Material: Bare Steel
Fire Dept ID: Chilton
Land Owner Type: Private
Lat/Long: Not reported
Abovegrnd Piping Constructn Type: Not reported
Facility county code: 08
Facility Zip: Not reported

Facility ID: 62048
Facility Status: Closed/Removed
Municipality Name: CHILTON
Facility Municipality Type Code: Not reported
Site Municipality: 2
Owner: CHILTON SHOPPING CENTERS INC
Owner Address: 1024 E CHESTNUT ST
CHILTON, WI 05301

Town Cust ID: 287683
Object ID: 46
Object Type: UST
Tank Size (gal): 1000
Tank Contents: Leaded Gasoline
Tank Occupancy: Gas/Retail Sales
Tank Market: Yes
Tank Reg Object ID: 080500404
Tank Wang Object ID: 261795
Tank Leak Detection: Unknown
Tank Corrosion Protection Type: Not reported
Tank Overfill Protection: No
Tank Spill Containment: No
Tank Wall Size: Single
Tank Material of Lining: Bare Steel
Tank Lining Date: Not reported
Tank Start Date: 8/31/94 0:00:00
Tank Case Number: Not reported
Federally Regulated UST: Yes
Under Ground Piping: Yes
Above Ground Piping: Not reported

Pipe ID: 2
Pipe Leak Detection: Unknown
Pipe Catastrophic Leak Detection: Not reported
Pipe Corrosion Protection Type: Not reported
Pipe Wall Size: Single
Pipe Construction Material: Bare Steel
Fire Dept ID: Chilton
Land Owner Type: Private
Lat/Long: Not reported
Abovegrnd Piping Constructn Type: Not reported
Facility county code: 08
Facility Zip: Not reported

Facility ID: 62048
Facility Status: Closed/Removed

Map ID
Direction
Distance
Distance (ft.)
Elevation Site

MAP FINDINGS

Database(s) EDR ID Number
EPA ID Number

(Continued)

1000983119

Municipality Name: CHILTON
Facility Municipality Type Code: Not reported
Site Municipality: 2
Owner: CHILTON SHOPPING CENTERS INC
Owner Address: 1024 E CHESTNUT ST
CHILTON, WI 05301

Town Cust ID: 287683
Object ID: 46
Object Type: UST
Tank Size (gal): 600
Tank Contents: Leaded Gasoline
Tank Occupancy: Gas/Retail Sales
Tank Market: Yes
Tank Reg Object ID: 080500405
Tank Wang Object ID: 261796
Tank Leak Detection: Unknown
Tank Corrosion Protection Type: Not reported
Tank Overfill Protection: No
Tank Spill Containment: No
Tank Wall Size: Single
Tank Material of Lining: Bare Steel
Tank Lining Date: Not reported
Tank Start Date: 8/31/94 0:00:00
Tank Case Number: Not reported
Federally Regulated UST: Yes
Under Ground Piping: Yes
Above Ground Piping: Not reported
Pipe ID: 2
Pipe Leak Detection: Unknown
Pipe Catastrophic Leak Detection: Not reported
Pipe Corrosion Protection Type: Not reported
Pipe Wall Size: Single
Pipe Construction Material: Bare Steel
Fire Dept ID: Chilton
Land Owner Type: Private
Lat/Long: Not reported
Abovegmd Piping Constructn Type: Not reported
Facility county code: 08
Facility Zip: Not reported

Facility ID: 62048
Facility Status: Closed/Removed
Municipality Name: CHILTON
Facility Municipality Type Code: Not reported
Site Municipality: 2
Owner: CHILTON SHOPPING CENTERS INC
Owner Address: 1024 E CHESTNUT ST
CHILTON, WI 05301

Town Cust ID: 287683
Object ID: 46
Object Type: UST
Tank Size (gal): 350
Tank Contents: Kerosene
Tank Occupancy: Mercantile/Commercial
Tank Market: No
Tank Reg Object ID: 080500406
Tank Wang Object ID: 261797

Map ID
Direction
Distance
Distance (ft.)
Elevation Site

MAP FINDINGS

Database(s) EDR ID Number
EPA ID Number

(Continued)

1000983119

Tank Leak Detection: Unknown
Tank Corrosion Protection Type: Not reported
Tank Overfill Protection: No
Tank Spill Containment: No
Tank Wall Size: Single
Tank Material of Lining: Bare Steel
Tank Lining Date: Not reported
Tank Start Date: 8/31/94 0:00:00
Tank Case Number: Not reported
Federally Regulated UST: Yes
Under Ground Piping: Yes
Above Ground Piping: Not reported
Pipe ID: 2
Pipe Leak Detection: Unknown
Pipe Catastrophic Leak Detection: Not reported
Pipe Corrosion Protection Type: Not reported
Pipe Wall Size: Single
Pipe Construction Material: Bare Steel
Fire Dept ID: Chilton
Land Owner Type: Private
Lat/Long: Not reported
Abovegrnd Piping Constructn Type: Not reported
Facility county code: 08
Facility Zip: Not reported

Facility ID: 62048
Facility Status: Closed/Removed
Municipality Name: CHILTON
Facility Municipality Type Code: Not reported
Site Municipality: 2
Owner: CHILTON SHOPPING CENTERS INC
Owner Address: 1024 E CHESTNUT ST
CHILTON, WI 05301

Town Cust ID: 287683
Object ID: 46
Object Type: UST
Tank Size (gal): 600
Tank Contents: Leaded Gasoline
Tank Occupancy: Gas/Retail Sales
Tank Market: Yes
Tank Reg Object ID: 080500407
Tank Wang Object ID: 261798
Tank Leak Detection: Unknown
Tank Corrosion Protection Type: Not reported
Tank Overfill Protection: No
Tank Spill Containment: No
Tank Wall Size: Single
Tank Material of Lining: Bare Steel
Tank Lining Date: Not reported
Tank Start Date: 8/31/94 0:00:00
Tank Case Number: Not reported
Federally Regulated UST: Yes
Under Ground Piping: Yes
Above Ground Piping: Not reported
Pipe ID: 2
Pipe Leak Detection: Unknown
Pipe Catastrophic Leak Detection: Not reported

Map ID
 Direction
 Distance
 Distance (ft.)
 Elevation Site

MAP FINDINGS

Database(s) EDR ID Number
 EPA ID Number

(Continued)

1000983119

Pipe Corroton Protection Type: Not reported
 Pipe Wall Size: Single
 Pipe Construction Material: Bare Steel
 Fire Dept ID: Chilton
 Land Owner Type: Private
 Lat/Long: Not reported
 Abovegrnd Piping Constructn Type: Not reported
 Facility county code: 08
 Facility Zip: Not reported

Facility ID: 62048
 Facility Status: Closed/Removed
 Municipality Name: CHILTON
 Facility Municipality Type Code: Not reported
 Site Municipality: 2
 Owner: CHILTON SHOPPING CENTERS INC
 Owner Address: 1024 E CHESTNUT ST
 CHILTON, WI 05301

Town Cust ID: 287683
 Object ID: 46
 Object Type: UST
 Tank Size (gal): 1000
 Tank Contents: Leaded Gasoline
 Tank Occupancy: Gas/Retail Sales
 Tank Market: Yes
 Tank Reg Object ID: 080500408
 Tank Wang Object ID: 261799
 Tank Leak Detection: Unknown
 Tank Corrosion Protection Type: Not reported
 Tank Overfill Protection: No
 Tank Spill Containment: No
 Tank Wall Size: Single
 Tank Material of Lining: Bare Steel
 Tank Lining Date: Not reported
 Tank Start Date: 8/31/94 0:00:00
 Tank Case Number: Not reported
 Federally Regulated UST: Yes
 Under Ground Piping: Yes
 Above Ground Piping: Not reported
 Pipe ID: 2
 Pipe Leak Detection: Unknown
 Pipe Catastrophic Leak Detection: Not reported
 Pipe Corroton Protection Type: Not reported
 Pipe Wall Size: Single
 Pipe Construction Material: Bare Steel
 Fire Dept ID: Chilton
 Land Owner Type: Private
 Lat/Long: Not reported
 Abovegrnd Piping Constructn Type: Not reported
 Facility county code: 08
 Facility Zip: Not reported

H25 CHILTON MALTING CO
 SW 137 E MAIN
 1/4-1/2 CHILTON, WI 53014
 2212
 Higher Site 1 of 2 in cluster H

WI ERP 1001191359
 N/A

Map ID
Direction
Distance
Distance (ft.)
Elevation Site

MAP FINDINGS

Database(s)
EDR ID Number
EPA ID Number

CHILTON MALTING CO (Continued)

1001191359

WI ERP:

Facility ID:	408026190	Contact:	ALAN NASS
Activity Name:	CHILTON MALTING CO	Activity Number:	208000418
Priority:	UNKNOWN	Lat/Long:	Not reported
Q Section:	SW	QQ Section:	NE
Range:	20E	Survey Section:	18
Survey Twnshp:	18	Survey Range:	20
Disposal:		ERP Disposal:	No
ERP Treatment:	No	Disposal State:	Not reported
Disposal City:	Not reported	Disposal Amount:	Not reported
ERP Landfill:	No. Disposal is not in a landfill		

Substance:

Code: Not reported
Comment: Not reported
Comment:

Impact:

Description: Contaminated Public Well
Code: 03
Comment: CONTAMINATED PUBLIC WELL

Description: Groundwater Contamination
Code: 04
Comment: GROUNDWATER CONTAMINATION

Action:

Name: Notification
Date: 04-MAR-93
Comment: Not reported

Name: Activity Closed
Date: 18-JUN-97
Comment: Not reported

Name: Conditional Closure
Date: 18-JUN-97
Comment: Not reported

Name: NR 140 Exemption at Closure
Date: 18-JUN-97
Comment: Not reported

Name: Site Investigation Workplan Received (w/out Fee)
Date: 01-NOV-92
Comment: FIELD INVEST P1\ENV INVESTIGATION

Name: SI Report Received (w/out Fee)
Date: 01-MAR-93
Comment: FIELD INVEST P1\ENV INVESTIGATION

Responsible Party:

Name: Not reported
Title: Not reported
Company: CHILTON MALTING CO
Location: 137 E MAIN
CHILTON, WI 53014

Mail Address: Not reported
Phone: Not reported
Fax: Not reported
Email: Not reported

Map ID
 Direction
 Distance
 Distance (ft.)
 Elevation Site

MAP FINDINGS

Database(s) EDR ID Number
 EPA ID Number

CHILTON MALTING CO (Continued)

1001191359

Consultant:
 Name: Not reported
 Title: Not reported
 Company: Not reported
 Location: Not reported
 Mail Address: Not reported
 Phone: Not reported
 Fax: Not reported
 Email: Not reported

H26
 SW
 1/4-1/2
 2248
 Higher

SUTTNER ACCOUNTING
 128 E MAIN ST
 CHILTON, WI
 Site 2 of 2 in cluster H

WI ERP S102321978
 LUST N/A

LUST:

Facility ID:	97498	Priority:	LOW
Contact:	WI DCOM	FID	Not reported
Activity Name:	WISCONSIN PUBLIC SERVICE (FORMER)		
Activity Number:	308097498		
Lat/Long:	Not reported		
1/4 Section:	Not reported	1/4 1/4 Section:	Not reported
Range:	Not reported	Survey Section:	0
Survey Township:	0	Survey Range:	0
Substance:			
Code:	Not reported		
Description:	Not reported		
Comment:	Not reported		
Impact:			
Code:	05		
Description:	Soil Contamination		
Comment:	Not reported		
Action:			
Code:	Notification		
Date:	28-FEB-96		
Comment:	Not reported		
Code:	RP Letter Sent		
Date:	29-FEB-96		
Comment:	SIWP DUE 4-30-96		
Code:	Status Report Received		
Date:	10-APR-96		
Comment:	Not reported		
Code:	Status Report Received/2		
Date:	18-APR-96		
Comment:	Not reported		
Code:	Closure Review Req Received (w/out Fee)		
Date:	08-JUN-98		
Comment:	Not reported		
Code:	SI Report Received (w/out Fee)		
Date:	08-JUN-98		
Comment:	Not reported		
Code:	Site Investigation Workplan Received (w/out Fee)		
Date:	19-NOV-97		
Comment:	Not reported		
Code:	Activity Transferred to DCOM		
Date:	21-AUG-98		
Comment:	Not reported		

Map ID
Direction
Distance
Distance (ft.)
Elevation Site



Database(s) EDR ID Number
EPA ID Number

SUTTNER ACCOUNTING (Continued)

S102321978

Code: Activity Closed
Date: 22-SEP-98
Comment: *** Closure from Commerce Data Interchange ***

Responsible Party:

Contact: JOHN R SUTTNER
Title: Not reported
Name: Not reported
Mailing Addr: Not reported
Telephone: 4148494169 Extention: Not reported
Fax Number: Not reported Email Address: Not reported

Consultant:

Contact: Not reported
Title: Not reported
Name: Not reported
Address: Not reported
Mailing Addr: Not reported
Telephone: Not reported Extention: Not reported
Fax Number: Not reported Email Address: Not reported

WI ERP:

Facility ID: 0 Contact: KELD LAURIDSEN
Activity Name: WISCONSIN PUBLIC SERVICE PCB COMBUSTION UNIT Number: 208189382
Priority: HIGH Lat/Long: Not reported
Q Section: Not reported QQ Section: Not reported
Range: Not reported Survey Section: 0
Survey Twnshp: 0 Survey Range: 0
Disposal:
ERP Treatment: No ERP Disposal: No
Disposal City: Not reported Disposal State: Not reported
ERP Landfill: No. Disposal is not in a landfill Disposal Amount: Not reported

Substance:

Code: 13
Comment: Not reported
Comment:

Impact:

Description: Soil Contamination
Code: 05
Comment: Not reported

Action:

Name: Notification
Date: 10-JUN-98
Comment: Not reported

Responsible Party:

Name: Not reported
Title: Not reported
Company: WISCONSIN PUBLIC SERVICE
Location: GREEN BAY, WI 54307 - 9002
Mail Address: PO BOX 19002
Phone: (414) 433-1140
Fax: Not reported
Email: Not reported

Consultant:

Name: Not reported
Title: Not reported
Company: ROBERT E LEE & ASSOCIATES INC

MAP FINDINGS

Map ID
 Direction
 Distance
 Distance (ft.)
 Elevation Site

Database(s) EDR ID Number
 EPA ID Number

SUTTNER ACCOUNTING (Continued)

S102321978

Location: PO BOX 2100
 Mail Address: PO BOX 2100
 Phone: (920) 336-6338
 Fax: (920) 336-9141
 Email: Not reported

I27
 West
 1/4-1/2
 2387
 Higher

**444 N MADISON ST
 CHILTON, WI 53014**

**UST U002056638
 LUST N/A**

Site 1 of 2 in cluster 1

LUST:

Facility ID:	23910	Priority:	LOW
Contact:	KELD LAURIDSEN	FID	Not reported
Activity Name:	HORST DISTRIBUTING		
Activity Number:	308000762		
Lat/Long:	Not reported		
1/4 Section:	SW	1/4 1/4 Section:	SW
Range:	20E	Survey Section:	7
Survey Township:	18	Survey Range:	20

Substance:
 Code: Not reported
 Description: Not reported
 Comment: Not reported

Impact:
 Code: 05
 Description: Soil Contamination
 Comment: Not reported

Action:
 Code: Notification
 Date: 28-JAN-91
 Comment: Not reported
 Code: Activity Closed
 Date: 05-FEB-93
 Comment: Not reported
 Code: RP Letter Sent
 Date: 28-MAR-91
 Comment: Not reported

Responsible Party:
 Contact: Not reported
 Title: Not reported
 Name: HORST DISTRIBUTING
 Mailing Addr: Not reported
 Telephone: Not reported
 Fax Number: Not reported

Extention: Not reported
 Email Address: Not reported

Consultant:
 Contact: Not reported
 Title: Not reported
 Name: Not reported
 Address: Not reported
 Mailing Addr: Not reported
 Telephone: Not reported
 Fax Number: Not reported

Extention: Not reported
 Email Address: Not reported

UST:

Facility ID: 88894
 Facility Status: Closed/Removed
 Municipality Name: CHILTON

Map ID
 Direction
 Distance
 Distance (ft.)
 Elevation Site

MAP FINDINGS

Database(s) EDR ID Number
 EPA ID Number

(Continued)

U002056638

Facility Municipality Type Code: Not reported
 Site Municipality: 2
 Owner: JOHN R MORTIMER
 Owner Address: 444 N MADISON ST
 CHILTON, WI 05301
 Town Cust ID: 328656
 Object ID: 46
 Object Type: UST
 Tank Size (gal): 500
 Tank Contents: Leaded Gasoline
 Tank Occupancy: Other
 Tank Market: No
 Tank Reg Object ID: 080500110
 Tank Wang Object ID: 261526
 Tank Leak Detection: Unknown
 Tank Corrosion Protection Type: Not reported
 Tank Overfill Protection: No
 Tank Spill Containment: No
 Tank Wall Size: Single
 Tank Material of Lining: Bare Steel
 Tank Lining Date: Not reported
 Tank Start Date: 3/15/93 0:00:00
 Tank Case Number: Not reported
 Federally Regulated UST: Yes
 Under Ground Piping: Yes
 Above Ground Piping: Not reported
 Pipe ID: 4
 Pipe Leak Detection: Unknown
 Pipe Catastrophic Leak Detection: Not reported
 Pipe Corrosion Protection Type: Not reported
 Pipe Wall Size: Single
 Pipe Construction Material: Unknown
 Fire Dept ID: Chilton
 Land Owner Type: Private
 Lat/Long: Not reported
 Abovegrnd Piping Constructn Type: Not reported
 Facility county code: 08
 Facility Zip: Not reported

I28
 West
 1/4-1/2
 2389
 Higher

SCHWIDERSKI PROPERTY
 430 N MADISON ST
 CHILTON, WI

WI WRRSER S101616071
 LUST N/A

Site 2 of 2 in cluster 1

LUST:

Facility ID:	27461	Priority:	HIGH
Contact:	KELD LAURIDSEN	FID	Not reported
Activity Name:	SCHWIDERSKI PROPERTY		
Activity Number:	308001554		
Lat/Long:	Not reported		
1/4 Section:	NW	1/4 1/4 Section:	NW
Range:	20	Survey Section:	18
Survey Township:	18	Survey Range:	20
Substance:			
Code:	Not reported		
Description:	Not reported		
Comment:	Not reported		
Impact:			

Map ID
Direction
Distance
Distance (ft.)
Elevation Site

MAP FINDINGS

EDR ID Number
EPA ID Number
Database(s)

SCHWIDERSKI PROPERTY (Continued)

S101616071

Code: 05
Description: Soil Contamination
Comment: Not reported
Code: 04
Description: Groundwater Contamination
Comment: Not reported
Code: 17
Description: Contamination in Fractured Bedrock
Comment: *** Uploaded From Survey Data per Dale Ziege ***
Action:
Code: Notification
Date: 06-AUG-93
Comment: Not reported
Code: RP Letter Sent
Date: 11-AUG-93
Comment: SI WORKPLAN DUE 10/20/93
Code: Site Investigation Workplan Received (w/out Fee)
Date: 19-MAY-94
Comment: Not reported
Code: SI Report Received (w/out Fee)/2
Date: 07-JUL-95
Comment: Not reported
Code: SI Report Received (w/out Fee)
Date: 25-NOV-94
Comment: Not reported
Code: Tank Closure/Site Assessment Report Received
Date: 27-SEP-93
Comment: Not reported
Code: Site Investigation Workplan Go Ahead (notice to proceed)
Date: 20-MAY-94
Comment: Not reported
Code: Remedial Action Options Report received (w/out Fee)
Date: 28-AUG-95
Comment: Not reported
Code: Remedial Action Report Received
Date: 25-FEB-97
Comment: Not reported
Code: Status Report Received
Date: 19-JAN-99
Comment: Not reported
Code: Site Investigation Report Not Approved
Date: 25-FEB-99
Comment: ADD'L PIEZOMETER REQUIRED
Responsible Party:
Contact: BOB SCHWIDERSKI
Title: Not reported
Name: Not reported
Mailing Addr: Not reported
Telephone: Not reported Extention: Not reported
Fax Number: Not reported Email Address: Not reported
Consultant:
Contact: Not reported
Title: Not reported
Name: Not reported
Address: Not reported
Mailing Addr: Not reported
Telephone: Not reported Extention: Not reported

Map ID
 Direction
 Distance
 Distance (ft.)
 Elevation Site

MAP FINDINGS

Database(s) EDR ID Number
 EPA ID Number

SCHWIDERSKI PROPERTY (Continued)

S101616071

Fax Number: Not reported Email Address: Not reported

WRRSER:

Route of Concern: Not reported
 Repair Action: Not reported
 Added to Inventory: Not reported
 Added to HRS List: Not reported
 Scoring System: Not reported
 Begin Date: 08/06/93
 Site Priority: MEDIUM

**29
 WNW
 1/4-1/2
 2575
 Higher**

**CHILTON WINK-MART
 613 N MADISON ST
 CHILTON, WI**

**WI WRRSER S101615412
 LUST N/A**

LUST:

Facility ID:	23047	Priority:	HIGH
Contact:	KELD LAURIDSEN	FID	Not reported
Activity Name:	CHILTON WINK-MART		
Activity Number:	308000609		
Lat/Long:	Not reported		
1/4 Section:	SE	1/4 1/4 Section:	SE
Range:	19E	Survey Section:	12
Survey Township:	18	Survey Range:	19
Substance:			
Code:	Not reported		
Description:	Not reported		
Comment:	Not reported		
Impact:			
Code:	04		
Description:	Groundwater Contamination		
Comment:	Not reported		
Code:	05		
Description:	Soil Contamination		
Comment:	Not reported		
Action:			
Code:	Notification		
Date:	01-OCT-90		
Comment:	Not reported		
Code:	RP Letter Sent		
Date:	22-OCT-90		
Comment:	SI WORKPLAN DUE 11/30/90		
Code:	Remedial Action Options Report received (w/out Fee)		
Date:	01-DEC-90		
Comment:	Not reported		
Code:	Form 4 Approved		
Date:	09-SEP-91		
Comment:	Not reported		
Code:	Status Report Received		
Date:	21-APR-93		
Comment:	Not reported		
Code:	Status Report Received/2		
Date:	11-NOV-93		
Comment:	Not reported		
Code:	Status Report Received/4		
Date:	17-JAN-95		
Comment:	SI CONTINUES		

Map ID
Direction
Distance
Distance (ft.)
Elevation Site

MAP FINDINGS

Database(s) EDR ID Number
EPA ID Number

CHILTON WINK-MART (Continued)

S101615412

Code: Status Report Received/5
Date: 25-APR-95
Comment: NEW CONSULTANT
Code: Status Report Received/7
Date: 22-MAR-96
Comment: Not reported
Code: Site Investigation Workplan Received (w/out Fee)
Date: 21-APR-93
Comment: Not reported
Code: Site Investigation Workplan Received (w/out Fee)/2
Date: 07-APR-95
Comment: Not reported
Code: Status Report Received/3
Date: 10-MAY-94
Comment: Not reported
Code: Form 4 Approved/2
Date: 15-FEB-94
Comment: Not reported
Code: SI Report Received (w/out Fee)
Date: 01-DEC-90
Comment: Not reported
Code: Site Investigation Workplan Go Ahead (notice to proceed)
Date: 19-MAY-92
Comment: Not reported
Code: Site Investigation Workplan Received (w/out Fee)/3
Date: 08-MAY-95
Comment: Not reported
Code: Status Report Received/6
Date: 13-JAN-96
Comment: Not reported
Code: Closure Review Req Received (w/out Fee)
Date: 26-FEB-98
Comment: Not reported
Code: Closure Review Request Received with Fee/2
Date: 05-NOV-98
Comment: Not reported
Code: Conditional Closure
Date: 09-DEC-98
Comment: MW ABANDONMENT FORMS
Code: Status Report Received/8
Date: 25-APR-99
Comment: MW ABANDONMENT FORMS RECEIVED
Code: NR 140 Exemption at Closure
Date: 17-JUN-99
Comment: Not reported
Code: Activity Closed
Date: 17-JUN-99
Comment: Not reported
Code: Closure Not Approved
Date: 05-MAY-98
Comment: Not reported
Responsible Party:
Contact: Not reported
Title: Not reported
Name: WINKLER OIL CO
Mailing Addr: PO BOX 70
Telephone: 9208930725 Extension: Not reported

MAP FINDINGS

Map ID
Direction
Distance
Distance (ft.)
Elevation Site

Database(s) EDR ID Number
EPA ID Number

CHILTON WINK-MART (Continued)

S101615412

Fax Number:	Not reported	Email Address:	Not reported
Consultant:			
Contact:	Not reported		
Title:	Not reported		
Name:	Not reported		
Address:	Not reported		
Mailing Addr:	Not reported		
Telephone:	Not reported	Extention:	Not reported
Fax Number:	Not reported	Email Address:	Not reported

WRRSER:

Route of Concern:	Not reported
Repair Action:	Not reported
Added to Inventory:	Not reported
Added to HRS List:	Not reported
Scoring System:	Not reported
Begin Date:	10/01/90
Site Priority:	HIGH

ORPHAN SUMMARY

City	EDR ID	Site Name	Site Address	Zip	Database(s)	Facility ID
CHILTON	1000190638	WI DNR KILLSNAKE WILDERNESS AREA	W765 AEBISCHER RD	53014	RCRIS-SQG, FINDS, WI Spills	
CHILTON	1003038591	FOREMOST FARMS USA PLANT 37	W3286 COUNTY HWY. F	53014	FINDS	
CHILTON	U003491694		W3286 COUNTY HWY F	53014	UST, AST	
CHILTON	S102354590	MAUNA PRODUCTS CORP	S OF E MAIN ST	53014	WI ERP	0
CHILTON	S102453358	KURSCHEIDT FARM	N1541 S WASHINGTON RD	53014	LUST	27297
CHILTON	S104280948	SUPERIOR HICKORY MEADOWS LF	W3105 SCHNEIDER ROAD		SWF/LF	
CHILTON	U001953539		W2901 STATE RD	53014	UST	
CHILTON	S102355479	BERGSTROM AUTOMOBILE DEALERSHIP	N4340 STH 57	53014	WI ERP	0
NEW HOLSTEIN	1001809713	MILK SPECIALTIES CO	1310 MILWAUKEE DR	53061	WI ERP	0
NEW HOLSTEIN	S102611044	NEUSER APPLE ORCHARD	N1960 ORCHARD RD	53061	WI ERP	0
NEW HOLSTEIN	S101676816	ST. ANNA	W1672 SAINT ANNA ST	53061	WI WRRSER, WI ERP	408031360

EPA Waste Codes Addendum

Code	Description
F006	WASTEWATER TREATMENT SLUDGES FROM ELECTROPLATING OPERATIONS EXCEPT FROM THE FOLLOWING PROCESSES: (1) SULFURIC ACID ANODIZING OF ALUMINUM; (2) TIN PLATING ON CARBON STEEL; (3) ZINC PLATING (SEGREGATED BASIS) ON CARBON STEEL; (4) ALUMINUM OR ZINC-ALUMINUM PLATING ON CARBON STEEL; (5) CLEANING/STRIPPING ASSOCIATED WITH TIN, ZINC AND ALUMINUM PLATING ON CARBON STEEL; AND (6) CHEMICAL ETCHING AND MILLING OF ALUMINUM.

GOVERNMENT RECORDS SEARCHED / DATA CURRENCY TRACKING

To maintain currency of the following federal and state databases, EDR contacts the appropriate governmental agency on a monthly or quarterly basis, as required.

Elapsed ASTM days: Provides confirmation that this EDR report meets or exceeds the 90-day updating requirement of the ASTM standard.

FEDERAL ASTM STANDARD RECORDS

NPL: National Priority List

Source: EPA

Telephone: N/A

National Priorities List (Superfund). The NPL is a subset of CERCLIS and identifies over 1,200 sites for priority cleanup under the Superfund Program. NPL sites may encompass relatively large areas. As such, EDR provides polygon coverage for over 1,000 NPL site boundaries produced by EPA's Environmental Photographic Interpretation Center (EPIC):

Date of Government Version: 01/23/01

Date Made Active at EDR: 02/16/01

Database Release Frequency: Semi-Annually

Date of Data Arrival at EDR: 02/05/01

Elapsed ASTM days: 11

Date of Last EDR Contact: 02/05/01

Proposed NPL: Proposed National Priority List Sites

Source: EPA

Telephone: N/A

Date of Government Version: 01/23/01

Date Made Active at EDR: 02/16/01

Database Release Frequency: Semi-Annually

Date of Data Arrival at EDR: 02/05/01

Elapsed ASTM days: 11

Date of Last EDR Contact: 02/05/01

CERCLIS: Comprehensive Environmental Response, Compensation, and Liability Information System

Source: EPA

Telephone: 703-413-0223

CERCLIS contains data on potentially hazardous waste sites that have been reported to the USEPA by states, municipalities, private companies and private persons, pursuant to Section 103 of the Comprehensive Environmental Response, Compensation, and Liability Act (CERCLA). CERCLIS contains sites which are either proposed to or on the National Priorities List (NPL) and sites which are in the screening and assessment phase for possible inclusion on the NPL.

Date of Government Version: 04/16/00

Date Made Active at EDR: 08/16/00

Database Release Frequency: Quarterly

Date of Data Arrival at EDR: 06/05/00

Elapsed ASTM days: 72

Date of Last EDR Contact: 12/29/00

CERCLIS-NFRAP: CERCLIS No Further Remedial Action Planned

Source: EPA

Telephone: 703-413-0223

As of February 1995, CERCLIS sites designated "No Further Remedial Action Planned" (NFRAP) have been removed from CERCLIS. NFRAP sites may be sites where, following an initial investigation, no contamination was found, contamination was removed quickly without the need for the site to be placed on the NPL, or the contamination was not serious enough to require Federal Superfund action or NPL consideration. EPA has removed approximately 25,000 NFRAP sites to lift the unintended barriers to the redevelopment of these properties and has archived them as historical records so EPA does not needlessly repeat the investigations in the future. This policy change is part of the EPA's Brownfields Redevelopment Program to help cities, states, private investors and affected citizens to promote economic redevelopment of unproductive urban sites.

Date of Government Version: 04/16/00

Date Made Active at EDR: 08/16/00

Database Release Frequency: Quarterly

Date of Data Arrival at EDR: 06/05/00

Elapsed ASTM days: 72

Date of Last EDR Contact: 12/29/00

CORRACTS: Corrective Action Report

Source: EPA

Telephone: 800-424-9346

CORRACTS identifies hazardous waste handlers with RCRA corrective action activity.

GOVERNMENT RECORDS SEARCHED / DATA CURRENCY TRACKING

Date of Government Version: 04/20/00
Date Made Active at EDR: 08/01/00
Database Release Frequency: Semi-Annually

Date of Data Arrival at EDR: 06/12/00
Elapsed ASTM days: 50
Date of Last EDR Contact: 12/11/00

RCRIS: Resource Conservation and Recovery Information System

Source: EPA/NTIS
Telephone: 800-424-9346

Resource Conservation and Recovery Information System. RCRIS includes selective information on sites which generate, transport, store, treat and/or dispose of hazardous waste as defined by the Resource Conservation and Recovery Act (RCRA).

Date of Government Version: 06/21/00
Date Made Active at EDR: 07/31/00
Database Release Frequency: Semi-Annually

Date of Data Arrival at EDR: 07/10/00
Elapsed ASTM days: 21
Date of Last EDR Contact: 01/30/01

ERNS: Emergency Response Notification System

Source: EPA/NTIS
Telephone: 202-260-2342

Emergency Response Notification System. ERNS records and stores information on reported releases of oil and hazardous substances.

Date of Government Version: 08/08/00
Date Made Active at EDR: 09/06/00
Database Release Frequency: Quarterly

Date of Data Arrival at EDR: 08/11/00
Elapsed ASTM days: 26
Date of Last EDR Contact: 02/02/01

FEDERAL ASTM SUPPLEMENTAL RECORDS

BRS: Biennial Reporting System

Source: EPA/NTIS
Telephone: 800-424-9346

The Biennial Reporting System is a national system administered by the EPA that collects data on the generation and management of hazardous waste. BRS captures detailed data from two groups: Large Quantity Generators (LQG) and Treatment, Storage, and Disposal Facilities.

Date of Government Version: 12/31/97
Database Release Frequency: Biennially

Date of Last EDR Contact: 12/19/00
Date of Next Scheduled EDR Contact: 03/19/01

CONSENT: Superfund (CERCLA) Consent Decrees

Source: EPA Regional Offices
Telephone: Varies

Major legal settlements that establish responsibility and standards for cleanup at NPL (Superfund) sites. Released periodically by United States District Courts after settlement by parties to litigation matters.

Date of Government Version: N/A
Database Release Frequency: Varies

Date of Last EDR Contact: N/A
Date of Next Scheduled EDR Contact: N/A

ROD: Records Of Decision

Source: NTIS
Telephone: 703-416-0223

Record of Decision. ROD documents mandate a permanent remedy at an NPL (Superfund) site containing technical and health information to aid in the cleanup.

Date of Government Version: 09/30/99
Database Release Frequency: Annually

Date of Last EDR Contact: 01/09/01
Date of Next Scheduled EDR Contact: 04/09/01

DELISTED NPL: National Priority List Deletions

Source: EPA
Telephone: N/A

The National Oil and Hazardous Substances Pollution Contingency Plan (NCP) establishes the criteria that the EPA uses to delete sites from the NPL. In accordance with 40 CFR 300.425.(e), sites may be deleted from the NPL where no further response is appropriate.

GOVERNMENT RECORDS SEARCHED / DATA CURRENCY TRACKING

Date of Government Version: 01/23/01
Database Release Frequency: Semi-Annually

Date of Last EDR Contact: 02/05/01
Date of Next Scheduled EDR Contact: 05/07/01

FINDS: Facility Index System/Facility Identification Initiative Program Summary Report

Source: EPA
Telephone: N/A

Facility Index System. FINDS contains both facility information and 'pointers' to other sources that contain more detail. EDR includes the following FINDS databases in this report: PCS (Permit Compliance System), AIRS (Aerometric Information Retrieval System), DOCKET (Enforcement Docket used to manage and track information on civil judicial enforcement cases for all environmental statutes), FURS (Federal Underground Injection Control), C-DOCKET (Criminal Docket System used to track criminal enforcement actions for all environmental statutes), FFIS (Federal Facilities Information System), STATE (State Environmental Laws and Statutes), and PADS (PCB Activity Data System).

Date of Government Version: 07/07/00
Database Release Frequency: Quarterly

Date of Last EDR Contact: 01/09/01
Date of Next Scheduled EDR Contact: 04/09/01

HMIRS: Hazardous Materials Information Reporting System

Source: U.S. Department of Transportation
Telephone: 202-366-4526

Hazardous Materials Incident Report System. HMIRS contains hazardous material spill incidents reported to DOT.

Date of Government Version: 05/31/00
Database Release Frequency: Annually

Date of Last EDR Contact: 01/23/01
Date of Next Scheduled EDR Contact: 04/23/01

MLTS: Material Licensing Tracking System

Source: Nuclear Regulatory Commission
Telephone: 301-415-7169

MLTS is maintained by the Nuclear Regulatory Commission and contains a list of approximately 8,100 sites which possess or use radioactive materials and which are subject to NRC licensing requirements. To maintain currency, EDR contacts the Agency on a quarterly basis.

Date of Government Version: 04/23/00
Database Release Frequency: Quarterly

Date of Last EDR Contact: 01/09/01
Date of Next Scheduled EDR Contact: 04/09/01

MINES: Mines Master Index File

Source: Department of Labor, Mine Safety and Health Administration
Telephone: 303-231-5959

Date of Government Version: 08/01/98
Database Release Frequency: Semi-Annually

Date of Last EDR Contact: 01/02/01
Date of Next Scheduled EDR Contact: 04/02/01

NPL LIENS: Federal Superfund Liens

Source: EPA
Telephone: 205-564-4267

Federal Superfund Liens. Under the authority granted the USEPA by the Comprehensive Environmental Response, Compensation and Liability Act (CERCLA) of 1980, the USEPA has the authority to file liens against real property in order to recover remedial action expenditures or when the property owner receives notification of potential liability. USEPA compiles a listing of filed notices of Superfund Liens.

Date of Government Version: 10/15/91
Database Release Frequency: No Update Planned

Date of Last EDR Contact: 02/20/01
Date of Next Scheduled EDR Contact: 05/21/01

PADS: PCB Activity Database System

Source: EPA
Telephone: 202-260-3936

PCB Activity Database. PADS identifies generators, transporters, commercial storers and/or brokers and disposers of PCB's who are required to notify the EPA of such activities.

Date of Government Version: 01/01/00
Database Release Frequency: Annually

Date of Last EDR Contact: 02/12/01
Date of Next Scheduled EDR Contact: 05/14/01

GOVERNMENT RECORDS SEARCHED / DATA CURRENCY TRACKING

RAATS: RCRA Administrative Action Tracking System

Source: EPA

Telephone: 202-564-4104

RCRA Administration Action Tracking System. RAATS contains records based on enforcement actions issued under RCRA pertaining to major violators and includes administrative and civil actions brought by the EPA. For administration actions after September 30, 1995, data entry in the RAATS database was discontinued. EPA will retain a copy of the database for historical records. It was necessary to terminate RAATS because a decrease in agency resources made it impossible to continue to update the information contained in the database.

Date of Government Version: 04/17/95

Database Release Frequency: No Update Planned

Date of Last EDR Contact: 12/11/00

Date of Next Scheduled EDR Contact: 03/12/01

TRIS: Toxic Chemical Release Inventory System

Source: EPA

Telephone: 202-260-1531

Toxic Release Inventory System. TRIS identifies facilities which release toxic chemicals to the air, water and land in reportable quantities under SARA Title III Section 313.

Date of Government Version: 12/31/97

Database Release Frequency: Annually

Date of Last EDR Contact: 12/27/00

Date of Next Scheduled EDR Contact: 03/26/01

TSCA: Toxic Substances Control Act

Source: EPA

Telephone: 202-260-1444

Toxic Substances Control Act. TSCA identifies manufacturers and importers of chemical substances included on the TSCA Chemical Substance Inventory list. It includes data on the production volume of these substances by plant site.

Date of Government Version: 12/31/98

Database Release Frequency: Every 4 Years

Date of Last EDR Contact: 12/12/00

Date of Next Scheduled EDR Contact: 03/12/01

FTTS: FIFRA/ TSCA Tracking System - FIFRA (Federal Insecticide, Fungicide, & Rodenticide Act)/TSCA (Toxic Substances Control Act)

Source: EPA/Office of Prevention, Pesticides and Toxic Substances

Telephone: 202-260-7864

FTTS tracks administrative cases and pesticide enforcement actions and compliance activities related to FIFRA, TSCA and EPCRA (Emergency Planning and Community Right-to-Know Act). To maintain currency, EDR contacts the Agency on a quarterly basis.

Date of Government Version: 08/30/00

Database Release Frequency: Quarterly

Date of Last EDR Contact: 01/30/01

Date of Next Scheduled EDR Contact: 03/26/01

FTTS INSP: FIFRA/ TSCA Tracking System - FIFRA (Federal Insecticide, Fungicide, & Rodenticide Act)/TSCA (Toxic Substances Control Act)

Source: EPA

Telephone: 202-564-2501

Date of Government Version: 08/10/00

Database Release Frequency: Quarterly

Date of Last EDR Contact: 12/28/00

Date of Next Scheduled EDR Contact: 03/26/01

STATE OF WISCONSIN ASTM STANDARD RECORDS

SHWS: Hazard Ranking List

Source: Department of Natural Resources

Telephone: 608-266-2632

State Hazardous Waste Sites. State hazardous waste site records are the states' equivalent to CERCLIS. These sites may or may not already be listed on the federal CERCLIS list. Priority sites planned for cleanup using state funds (state equivalent of Superfund) are identified along with sites where cleanup will be paid for by potentially responsible parties. Available information varies by state.

GOVERNMENT RECORDS SEARCHED / DATA CURRENCY TRACKING

Date of Government Version: 11/30/94
Date Made Active at EDR: 03/01/95
Database Release Frequency: Varies

Date of Data Arrival at EDR: 02/10/95
Elapsed ASTM days: 19
Date of Last EDR Contact: 01/29/01

SWF/LF: List of Licensed Landfills

Source: Department of Natural Resources
Telephone: 608-267-7557

Solid Waste Facilities/Landfill Sites. SWF/LF type records typically contain an inventory of solid waste disposal facilities or landfills in a particular state. Depending on the state, these may be active or inactive facilities or open dumps that failed to meet RCRA Subtitle D Section 4004 criteria for solid waste landfills or disposal sites.

Date of Government Version: 12/31/00
Date Made Active at EDR: 02/07/01
Database Release Frequency: Semi-Annually

Date of Data Arrival at EDR: 01/16/01
Elapsed ASTM days: 22
Date of Last EDR Contact: 01/04/01

LUST: Leaking Underground Storage Tank Database

Source: Department of Natural Resources
Telephone: 608-264-6009

Leaking Underground Storage Tank Incident Reports. LUST records contain an inventory of reported leaking underground storage tank incidents. Not all states maintain these records, and the information stored varies by state.

Date of Government Version: 09/20/00
Date Made Active at EDR: 11/14/00
Database Release Frequency: Quarterly

Date of Data Arrival at EDR: 10/16/00
Elapsed ASTM days: 29
Date of Last EDR Contact: 01/16/01

UST: Registered Underground Storage Tanks

Source: Department of Commerce
Telephone: 608-266-7874

Registered Underground Storage Tanks. UST's are regulated under Subtitle I of the Resource Conservation and Recovery Act (RCRA) and must be registered with the state department responsible for administering the UST program. Available information varies by state program.

Date of Government Version: 01/03/01
Date Made Active at EDR: 02/12/01
Database Release Frequency: Quarterly

Date of Data Arrival at EDR: 01/16/01
Elapsed ASTM days: 27
Date of Last EDR Contact: 01/16/01

STATE OF WISCONSIN ASTM SUPPLEMENTAL RECORDS

AST: Tanks Database

Source: Department of Commerce
Telephone: 608-266-7874

Date of Government Version: 01/03/01
Database Release Frequency: Quarterly

Date of Last EDR Contact: 01/16/01
Date of Next Scheduled EDR Contact: 04/16/01

SPILLS: Spills Database

Source: Department of Natural Resources
Telephone: 608-264-6009
Spill Response List.

Date of Government Version: 09/20/00
Database Release Frequency: Quarterly

Date of Last EDR Contact: 01/10/01
Date of Next Scheduled EDR Contact: 04/09/01

WDS: Registry of Waste Disposal Sites

Source: Department of Natural Resources
Telephone: 608-266-2632

The registry was created by the DNR to serve as a comprehensive listing of all sites where solid or hazardous wastes have been or may have been deposited.

GOVERNMENT RECORDS SEARCHED / DATA CURRENCY TRACKING

Date of Government Version: 08/05/99
Database Release Frequency: No Update Planned

Date of Last EDR Contact: 01/29/01
Date of Next Scheduled EDR Contact: 04/30/01

BEAP: Brownfields Environmental Assessment Program

Source: Department of Natural Resources
Telephone: 608-266-1618

"Brownfields" are abandoned or under-utilized commercial and industrial properties where expansion or redevelopment is hindered by real or perceived contamination. Through BEAP, DNR staff assess selected brownfields to determine if the properties are contaminated.

Date of Government Version: 12/31/99
Database Release Frequency: Annually

Date of Last EDR Contact: 02/27/01
Date of Next Scheduled EDR Contact: 05/28/01

ERP: Environmental Repair Program Database

Source: Department of Natural Resources
Telephone: 608-267-3543
Non-LUST cleanup sites.

Date of Government Version: 09/20/00
Database Release Frequency: Quarterly

Date of Last EDR Contact: 01/16/01
Date of Next Scheduled EDR Contact: 04/16/01

WRRSER: Wisconsin Remedial Response Site Evaluation Report

Source: Department of Natural Resources
Telephone: 608-266-2632

The WRRSER provides information about location, status, and priority of sites or facilities in the state which are known to cause or have a high potential to cause environmental pollution.

Date of Government Version: 10/01/95
Database Release Frequency: No Update Planned

Date of Last EDR Contact: 01/29/01
Date of Next Scheduled EDR Contact: 04/30/01

EDR PROPRIETARY DATABASES

Former Manufactured Gas (Coal Gas) Sites: The existence and location of Coal Gas sites is provided exclusively to EDR by Real Property Scan, Inc. ©Copyright 1993 Real Property Scan, Inc. For a technical description of the types of hazards which may be found at such sites, contact your EDR customer service representative.

Disclaimer Provided by Real Property Scan, Inc.

The information contained in this report has predominantly been obtained from publicly available sources produced by entities other than Real Property Scan. While reasonable steps have been taken to insure the accuracy of this report, Real Property Scan does not guarantee the accuracy of this report. Any liability on the part of Real Property Scan is strictly limited to a refund of the amount paid. No claim is made for the actual existence of toxins at any site. This report does not constitute a legal opinion.

HISTORICAL AND OTHER DATABASE(S)

Depending on the geographic area covered by this report, the data provided in these specialty databases may or may not be complete. For example, the existence of wetlands information data in a specific report does not mean that all wetlands in the area covered by the report are included. Moreover, the absence of any reported wetlands information does not necessarily mean that wetlands do not exist in the area covered by the report.

Oil/Gas Pipelines/Electrical Transmission Lines: This data was obtained by EDR from the USGS in 1994. It is referred to by USGS as GeoData Digital Line Graphs from 1:100,000-Scale Maps. It was extracted from the transportation category including some oil, but primarily gas pipelines and electrical transmission lines.

Sensitive Receptors: There are individuals deemed sensitive receptors due to their fragile immune systems and special sensitivity to environmental discharges. These sensitive receptors typically include the elderly, the sick, and children. While the location of all sensitive receptors cannot be determined, EDR indicates those buildings and facilities - schools, daycares, hospitals, medical centers, and nursing homes - where individuals who are sensitive receptors are likely to be located.

GOVERNMENT RECORDS SEARCHED / DATA CURRENCY TRACKING

Flood Zone Data: This data, available in select counties across the country, was obtained by EDR in 1999 from the Federal Emergency Management Agency (FEMA). Data depicts 100-year and 500-year flood zones as defined by FEMA.

NWI: National Wetlands Inventory. This data, available in select counties across the country, was obtained by EDR in 1999 from the U.S. Fish and Wildlife Service.

GEOCHECK® PHYSICAL SETTING SOURCE ADDENDUM

TARGET PROPERTY ADDRESS

PLANT 20
44 WALNUT STREET
CHILTON, WI 53014

TARGET PROPERTY COORDINATES

Latitude (North):	44.034100 - 44° 2' 2.8"
Longitude (West):	88.153801 - 88° 9' 13.7"
Universal Transverse Mercator:	Zone 16
UTM X (Meters):	407545.2
UTM Y (Meters):	4876091.0

EDR's GeoCheck Physical Setting Source Addendum has been developed to assist the environmental professional with the collection of physical setting source information in accordance with ASTM 1527-00, Section 7.2.3. Section 7.2.3 requires that a current USGS 7.5 Minute Topographic Map (or equivalent, such as the USGS Digital Elevation Model) be reviewed. It also requires that one or more additional physical setting sources be sought when (1) conditions have been identified in which hazardous substances or petroleum products are likely to migrate to or from the property, and (2) more information than is provided in the current USGS 7.5 Minute Topographic Map (or equivalent) is generally obtained, pursuant to local good commercial or customary practice, to assess the impact of migration of recognized environmental conditions in connection with the property. Such additional physical setting sources generally include information about the topographic, hydrologic, hydrogeologic, and geologic characteristics of a site, and wells in the area.

Assessment of the impact of contaminant migration generally has two principle investigative components:

1. Groundwater flow direction, and
2. Groundwater flow velocity.

Groundwater flow direction may be impacted by surface topography, hydrology, hydrogeology, characteristics of the soil, and nearby wells. Groundwater flow velocity is generally impacted by the nature of the geologic strata. EDR's GeoCheck Physical Setting Source Addendum is provided to assist the environmental professional in forming an opinion about the impact of potential contaminant migration.

GEOCHECK® - PHYSICAL SETTING SOURCE SUMMARY

GROUNDWATER FLOW DIRECTION INFORMATION

Groundwater flow direction for a particular site is best determined by a qualified environmental professional using site-specific well data. If such data is not reasonably ascertainable, it may be necessary to rely on other sources of information, such as surface topographic information, hydrologic information, hydrogeologic data collected on nearby properties, and regional groundwater flow information (from deep aquifers).

TOPOGRAPHIC INFORMATION

Surface topography may be indicative of the direction of surficial groundwater flow. This information can be used to assist the environmental professional in forming an opinion about the impact of nearby contaminated properties or, should contamination exist on the target property, what downgradient sites might be impacted.

USGS TOPOGRAPHIC MAP ASSOCIATED WITH THIS SITE

Target Property: 2444088-A2 CHILTON, WI
Source: USGS 7.5 min quad index

GENERAL TOPOGRAPHIC GRADIENT AT TARGET PROPERTY

Target Property: General North

Source: General Topographic Gradient has been determined from the USGS 1 Degree Digital Elevation Model and should be evaluated on a relative (not an absolute) basis. Relative elevation information between sites of close proximity should be field verified.

HYDROLOGIC INFORMATION

Surface water can act as a hydrologic barrier to groundwater flow. Such hydrologic information can be used to assist the environmental professional in forming an opinion about the impact of nearby contaminated properties or, should contamination exist on the target property, what downgradient sites might be impacted.

Refer to the Physical Setting Source Map following this summary for hydrologic information (major waterways and bodies of water).

FEMA FLOOD ZONE

<u>Target Property County</u>	<u>FEMA Q3 Flood</u>
CALUMET, WI	<u>Data Electronic Coverage</u>
	NO

Flood Plain Panel at Target Property:	Not Reported
Additional Panels in search area:	Not Reported

NATIONAL WETLAND INVENTORY

<u>NWI Quad at Target Property</u>	<u>NWI Electronic</u>
NOT AVAILABLE	<u>Coverage</u>
	NO

HYDROGEOLOGIC INFORMATION

Hydrogeologic information obtained by installation of wells on a specific site can often be an indicator of groundwater flow direction in the immediate area. Such hydrogeologic information can be used to assist the environmental professional in forming an opinion about the impact of nearby contaminated properties or, should contamination exist on the target property, what downgradient sites might be impacted.

GEOCHECK® - PHYSICAL SETTING SOURCE SUMMARY

Site-Specific Hydrogeological Data*:

Search Radius: 2.0 miles
Status: Not found

AQUIFLOW®

Search Radius: 2.000 Miles.

EDR has developed the AQUIFLOW Information System to provide data on the general direction of groundwater flow at specific points. EDR has reviewed reports submitted by environmental professionals to regulatory authorities at select sites and has extracted the date of the report, groundwater flow direction as determined hydrogeologically, and the depth to water table.

<u>MAP ID</u>	<u>LOCATION FROM TP</u>	<u>GENERAL DIRECTION GROUNDWATER FLOW</u>
Not Reported		

GROUNDWATER FLOW VELOCITY INFORMATION

Groundwater flow velocity information for a particular site is best determined by a qualified environmental professional using site specific geologic and soil strata data. If such data are not reasonably ascertainable, it may be necessary to rely on other sources of information, including geologic age identification, rock stratigraphic unit and soil characteristics data collected on nearby properties and regional soil information. In general, contaminant plumes move more quickly through sandy-gravelly types of soils than silty-clayey types of soils.

GEOLOGIC INFORMATION IN GENERAL AREA OF TARGET PROPERTY

Geologic information can be used by the environmental professional in forming an opinion about the relative speed at which contaminant migration may be occurring.

GEOLOGIC AGE IDENTIFICATION

Geologic Code: S2
Era: Paleozoic
System: Silurian
Series: Middle Silurian (Niagoaran)

ROCK STRATIGRAPHIC UNIT

Category: Stratified Sequence

Geologic Age and Rock Stratigraphic Unit Source: P.G. Schruben, R.E. Arndt and W.J. Bawiec, Geology of the Conterminous U.S. at 1:2,500,000 Scale - a digital representation of the 1974 P.B. King and H.M. Beikman Map, USGS Digital Data Series DDS - 11 (1994).

DOMINANT SOIL COMPOSITION IN GENERAL AREA OF TARGET PROPERTY

The U.S. Department of Agriculture's (USDA) Soil Conservation Service (SCS) leads the National Cooperative Soil Survey (NCSS) and is responsible for collecting, storing, maintaining and distributing soil survey information for privately owned lands in the United States. A soil map in a soil survey is a representation of soil patterns in a landscape. Soil maps for STATSGO are compiled by generalizing more detailed (SSURGO) soil survey maps. The following information is based on Soil Conservation Service STATSGO data.

GEOCHECK® - PHYSICAL SETTING SOURCE SUMMARY

Soil Component Name: KEWAUNEE

Soil Surface Texture: loam

Hydrologic Group: Class C - Slow infiltration rates. Soils with layers impeding downward movement of water, or soils with moderately fine or fine textures.

Soil Drainage Class: Well drained. Soils have intermediate water holding capacity. Depth to water table is more than 6 feet.

Hydric Status: Soil does not meet the requirements for a hydric soil.

Corrosion Potential - Uncoated Steel: HIGH

Depth to Bedrock Min: > 60 inches

Depth to Bedrock Max: > 60 inches

Soil Layer Information							
Layer	Boundary		Soil Texture Class	Classification		Permeability Rate (in/hr)	Soil Reaction (pH)
	Upper	Lower		AASHTO Group	Unified Soil		
1	0 inches	10 inches	loam	Silt-Clay Materials (more than 35 pct. passing No. 200), Silty Soils.	FINE-GRAINED SOILS, Silts and Clays (liquid limit less than 50%), Lean Clay	Max: 2.00 Min: 0.60	Max: 7.30 Min: 5.60
2	10 inches	29 inches	clay	Silt-Clay Materials (more than 35 pct. passing No. 200), Clayey Soils.	FINE-GRAINED SOILS, Silts and Clays (liquid limit less than 50%), Lean Clay	Max: 0.60 Min: 0.06	Max: 7.80 Min: 5.60
3	29 inches	60 inches	silty clay loam	Silt-Clay Materials (more than 35 pct. passing No. 200), Clayey Soils.	FINE-GRAINED SOILS, Silts and Clays (liquid limit less than 50%), Lean Clay	Max: 0.60 Min: 0.06	Max: 8.40 Min: 7.40

OTHER SOIL TYPES IN AREA

Based on Soil Conservation Service STATSGO data, the following additional subordinant soil types may appear within the general area of target property.

Soil Surface Textures: silt loam
silty clay loam
muck
very fine sandy loam
loamy sand
loamy fine sand

Surficial Soil Types: silt loam
silty clay loam
muck

GEOCHECK® - PHYSICAL SETTING SOURCE SUMMARY

very fine sandy loam
loamy sand
loamy fine sand

Shallow Soil Types: silt loam
loam
loamy sand

Deeper Soil Types: silty clay
clay
loam
muck
clay loam
stratified
unweathered bedrock
gravelly - sand
coarse sand

ADDITIONAL ENVIRONMENTAL RECORD SOURCES

According to ASTM E 1527-00, Section 7.2.2, "one or more additional state or local sources of environmental records may be checked, in the discretion of the environmental professional, to enhance and supplement federal and state sources... Factors to consider in determining which local or additional state records, if any, should be checked include (1) whether they are reasonably ascertainable, (2) whether they are sufficiently useful, accurate, and complete in light of the objective of the records review (see 7.1.1), and (3) whether they are obtained, pursuant to local, good commercial or customary practice." One of the record sources listed in Section 7.2.2 is water well information. Water well information can be used to assist the environmental professional in assessing sources that may impact groundwater flow direction, and in forming an opinion about the impact of contaminant migration on nearby drinking water wells.

WELL SEARCH DISTANCE INFORMATION

<u>DATABASE</u>	<u>SEARCH DISTANCE (miles)</u>
Federal USGS	1.000
Federal FRDS PWS	Nearest PWS within 1 mile
State Database	1.000

FEDERAL USGS WELL INFORMATION

<u>MAP ID</u>	<u>WELL ID</u>	<u>LOCATION FROM TP</u>
No Wells Found		

FEDERAL FRDS PUBLIC WATER SUPPLY SYSTEM INFORMATION

<u>MAP ID</u>	<u>WELL ID</u>	<u>LOCATION FROM TP</u>
A1	WI4080330	1/2 - 1 Mile SW

Note: PWS System location is not always the same as well location.

GEOCHECK® - PHYSICAL SETTING SOURCE SUMMARY

STATE DATABASE WELL INFORMATION

MAP ID

A2


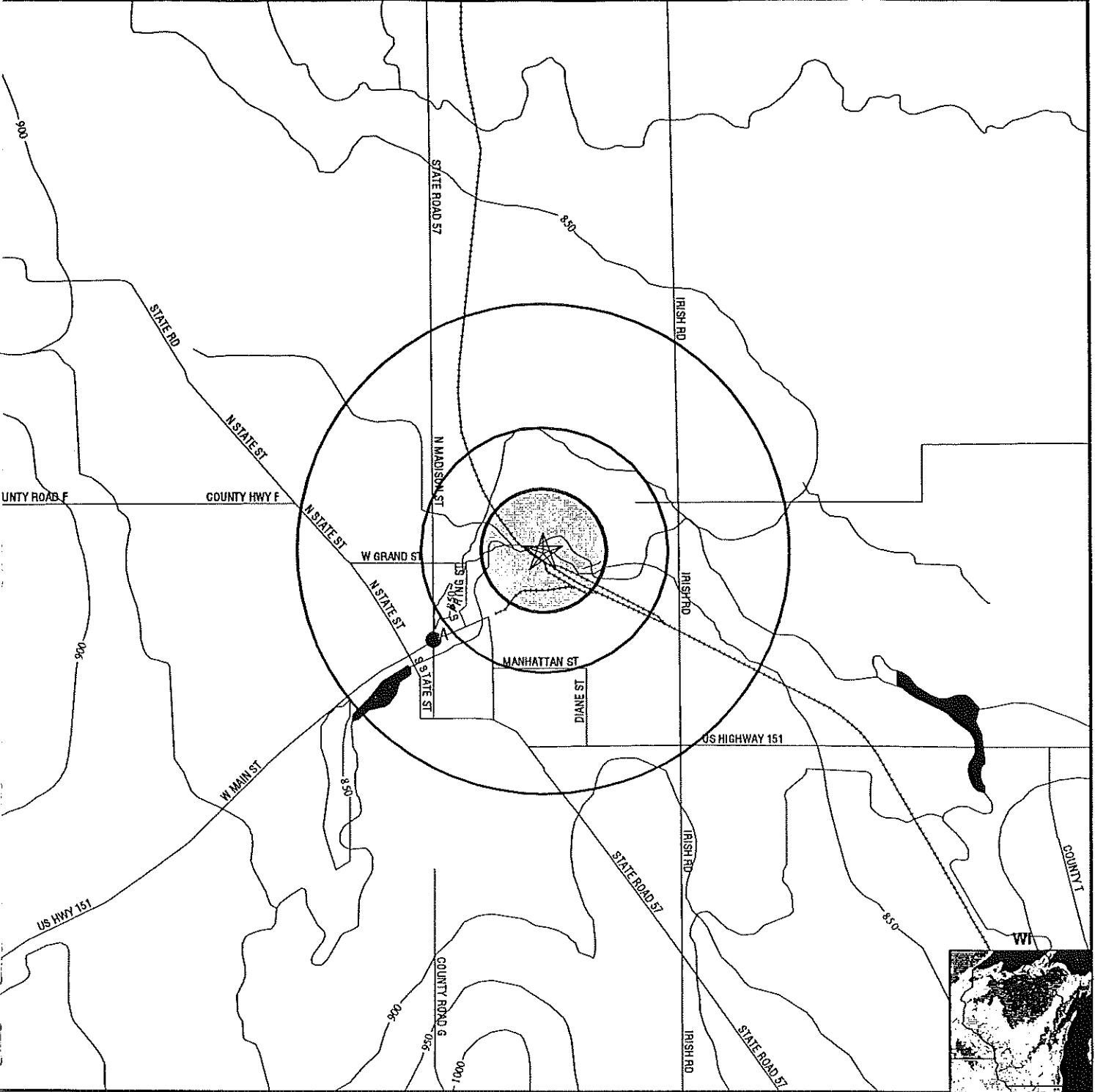
WELL ID

DB434

LOCATION
FROM TP

1/2 - 1 Mile SW

PHYSICAL SETTING SOURCE MAP - 0604487.3r



- Major Roads
- Contour Lines
- Water Wells
- Public Water Supply Wells
- Groundwater Flow Direction
- Indeterminate Groundwater Flow at Location
- Groundwater Flow Varies at Location
- Cluster of Multiple Icons

- Earthquake epicenter, Richter 5 or greater
- Closest Hydrogeological Data

TARGET PROPERTY: Plant 20
ADDRESS: 44 Walnut Street
CITY/STATE/ZIP: Chilton WI 53014
LAT/LONG: 44.0341 / 88.1538

CUSTOMER: Envirogen
CONTACT: Matthew Giovanelli
INQUIRY #: 0604487.3r
DATE: March 15, 2001 11:08 am

GEOCHECK® - PHYSICAL SETTING SOURCE MAP FINDINGS

Map ID
Direction
Distance
Elevation

Database EDR ID Number

A1
SW
1/2 - 1 Mile
Higher

FRDS PWS WI4080330

PWS ID: WI4080330 PWS Status: Active
Date Initiated: Not Reported Date Deactivated: Not Reported
PWS Name: HICKORY HILLS COUNTRY CLUB
CHILTON, WI 53014

Addressee / Facility: Not Reported

Facility Latitude: 44 01 44 Facility Longitude: 088 09 46
City Served: Not Reported
Treatment Class: Untreated Population: 50

PWS currently has or had major violation(s) or enforcement: Yes

Violations information not reported.

ENFORCEMENT INFORMATION:

System Name: HICKORY HILLS COUNTRY CLUB
Violation Type: Monitoring, Regular
Contaminant: NITRATE
Compliance Period: 1994-03-01 - 1994-12-31 Analytical Value: 00000000.00
Violation ID: 9500001 Enforcement ID: 9500001
Enforcement Date: 1995-06-21 Enf. Action: State Violation/Reminder Notice

System Name: HICKORY HILLS COUNTRY CLUB
Violation Type: Monitoring, Regular
Contaminant: NITRATE
Compliance Period: 1994-03-01 - 1994-12-31 Analytical Value: 00000000.00
Violation ID: 9500001 Enforcement ID: 9500002
Enforcement Date: 1995-01-31 Enf. Action: State Compliance Achieved

System Name: HICKORY HILLS COUNTRY CLUB
Violation Type: Monitoring, Regular
Contaminant: NITRITE
Compliance Period: 1995-02-01 - 1995-11-30 Analytical Value: 00000000.00
Violation ID: 9600002 Enforcement ID: 9600003
Enforcement Date: 1996-01-30 Enf. Action: State Violation/Reminder Notice

System Name: HICKORY HILLS COUNTRY CLUB
Violation Type: Monitoring, Regular
Contaminant: NITRITE
Compliance Period: 1995-02-01 - 1995-11-30 Analytical Value: 00000000.00
Violation ID: 9600002 Enforcement ID: 9600004
Enforcement Date: 1996-01-30 Enf. Action: State Public Notif Requested

System Name: HICKORY HILLS COUNTRY CLUB
Violation Type: Max Contaminant Level, Monthly (TCR)
Contaminant: COLIFORM (TCR)
Compliance Period: 1998-04-01 - 1998-04-30 Analytical Value: 0000000.00000
Violation ID: 98000003 Enforcement ID: 98000007
Enforcement Date: 1998-05-04 S Enf. Action: FH

GEOCHECK® - PHYSICAL SETTING SOURCE MAP FINDINGS

ENFORCEMENT INFORMATION:

System Name:	HICKORY HILLS COUNTRY CLUB		
Violation Type:	Max Contaminant Level, Monthly (TCR)		
Contaminant:	COLIFORM (TCR)		
Compliance Period:	1998-04-01 - 1998-04-30	Analytical Value:	0000000.00000
Violation ID:	98000003	Enforcement ID:	98000005
Enforcement Date:	1998-05-04 S	Enf. Action:	IA
System Name:	HICKORY HILLS COUNTRY CLUB		
Violation Type:	Max Contaminant Level, Monthly (TCR)		
Contaminant:	COLIFORM (TCR)		
Compliance Period:	1998-04-01 - 1998-04-30	Analytical Value:	0000000.00000
Violation ID:	98000003	Enforcement ID:	98000006
Enforcement Date:	1998-05-04 S	Enf. Action:	IE
System Name:	HICKORY HILLS COUNTRY CLUB		
Violation Type:	Max Contaminant Level, Monthly (TCR)		
Contaminant:	COLIFORM (TCR)		
Compliance Period:	1998-04-01 - 1998-04-30	Analytical Value:	0000000.00000
Violation ID:	98000003	Enforcement ID:	98000008
Enforcement Date:	1998-06-04 S	Enf. Action:	OX

A2
SW
1/2 - 1 Mile
Higher

WI WELLS DB434

Well Number:	DB434	County Code:	08
County Well Location #:	Not Reported	Tax Parcel Number:	Not Reported
District Number:	4	Date DNR rece'd constr. report:	12/14/92
Construction Date:	11/11/92	Municipality Name:	CHILTON
Type of Municipality:	Town	Subdivision Name:	Not Reported
Fire Number:	820	Well Address:	N MADISON ST
Lot Number:	Not Reported	Block Number:	Not Reported
Government Lot #:	Not Reported	Quarter-Quarter Code:	NW
Quarter Code:	SW	Survey Township #:	18
Survey Section #:	07	East-West Code:	E
Range:	20	Year of original Well:	0
Status of Well:	Replacement	Reason for Well:	OLD DUG WELL
Previous Well #:	Not Reported	Well Construction Type:	Drilled
New Well ID:	Not Reported	Well Category:	Private
Num. of Service Connections:	0001	Facility Type:	Not Reported
Is Well High Capacity?:	No	Is Well Highest Point?:	Yes
High Capacity Property:	No	Pumping Level (Ft):	60.0
Is Well in Floor Plain ?:	No	Number of Test Hours:	3.00
Gallons Pumped:	10.0/Minute		
Distance from Building Overhang:	0008		
Distance from Septic Tank:	0078		
Distance from Sewage Absorption Unit:	0088		
Distance from NR112 Waste Source:	0078		
Description of NR112 Waste Source:	Not Reported		
Drill Hole Diameter (inches):	10.000	Drill Hole Dimensions (feet):	To 20.00
Drill Hole Diameter (inches):	8.000	Drill Hole Dimensions (feet):	From 20.00 To 41.00
Drill Hole Diameter (inches):	6.000	Drill Hole Dimensions (feet):	From 41.00 To 162.00
Type of Drill Used:	Rotary Air		
Other Drill used ?:	Not Reported	Type of other Drill used:	Not Reported
Temp. Outer Casing Used ?:	Not Reported	Diameter of Temp. outer casing:	08000
Temp. outer casing removed?:	Yes		
Casing-liner-screen Diam.(in):	6.0	Casing-liner-screen Dimens.(Ft):	Not Reported
Description of Casing, Liner and Screen:		STEEL 18.97 P.E. A.S.T.M. A-53-B WELDED SAWHILL	

GEOCHECK® - PHYSICAL SETTING SOURCE MAP FINDINGS

Casing,liner and screen Diam.:Not Reported
 Description of Casing,liner and screen:
 Screen Diameter (inches): Not Reported
 Description of Screen: Not Reported
 Sealing Method: TREMEY PIPE
 Sealing Material: NEAT FORCED CEMENT
 Sealing Dimensions (feet): From 0 To 41.00
 Geologic Code: P
 Geologic Formations: HARDPAN
 USGS Geo. Formations Code: Not Reported
 Geologic Code: L
 Geologic Formations: LIMESTONE
 USGS Geo. Formations Code: Not Reported
 Geologic Code: H
 Geologic Formations: SHALE
 USGS Geo. Formations Code: Not Reported
 More Geologic. Info. Indicator: Not Reported
 Well Depth 012 Above Grade
 Is Well disinfected? Yes
 Well Contractor: SDK
 Rig Operator: SDK
 Do comments exist: Not Reported
 Date contractor signed the well construction report:
 Date rig operator signed the well construction report:

Casing,liner & screen Dimens.: To 41.
 STEEL CORP.
 Screen Dimensions (feet): Not Reported

 Qty of Sealing Material (sacks): 8.00

 Geo. Formations Dimens. (Ft): From 0 To 20.00

 Geo. Formations Dimensions: From 20.00 To 130.00

 Geo. Formations Dimensions: From 130.00 To 162.00
 Static Water Level (Ft): 47.0 Below ground
 Is Well developed?: Yes
 Is Well capped?: Yes
 Is Well properly sealed?: Yes
 Last file update Date: 12/29/92
 Was label sent to owner: Yes
 11/15/92
 11/15/92

GEOCHECK® - PHYSICAL SETTING SOURCE MAP FINDINGS RADON

AREA RADON INFORMATION

Federal EPA Radon Zone for CALUMET County: 2

Note: Zone 1 Indoor average level > 4 pCi/L.
 : Zone 2 Indoor average level \geq 2 pCi/L and \leq 4 pCi/L.
 : Zone 3 Indoor average level < 2 pCi/L.

Zip Code: 53014

Number of sites tested: 1

Area	Average Activity	% <4 pCi/L	% 4-20 pCi/L	% >20 pCi/L
Living Area - 1st Floor	Not Reported	Not Reported	Not Reported	Not Reported
Living Area - 2nd Floor	Not Reported	Not Reported	Not Reported	Not Reported
Basement	2.200 pCi/L	100%	0%	0%

PHYSICAL SETTING SOURCE RECORDS SEARCHED

HYDROLOGIC INFORMATION

Flood Zone Data: This data, available in select counties across the country, was obtained by EDR in 1999 from the Federal Emergency Management Agency (FEMA). Data depicts 100-year and 500-year flood zones as defined by FEMA.

NWI: National Wetlands Inventory. This data, available in select counties across the country, was obtained by EDR in 1999 from the U.S. Fish and Wildlife Service.

HYDROGEOLOGIC INFORMATION

AQUIFLOW[®] Information System

Source: EDR proprietary database of groundwater flow information

EDR has developed the AQUIFLOW Information System (AIS) to provide data on the general direction of groundwater flow at specific points. EDR has reviewed reports submitted to regulatory authorities at select sites and has extracted the date of the report, hydrogeologically determined groundwater flow direction and depth to water table information.

GEOLOGIC INFORMATION

Geologic Age and Rock Stratigraphic Unit

Source: P.G. Schruben, R.E. Arndt and W.J. Bawiec, Geology of the Conterminous U.S. at 1:2,500,000 Scale - A digital representation of the 1974 P.B. King and H.M. Beikman Map, USGS Digital Data Series DDS - 11 (1994).

STATSGO: State Soil Geographic Database

The U.S. Department of Agriculture's (USDA) Soil Conservation Service (SCS) leads the national Cooperative Soil Survey (NCSS) and is responsible for collecting, storing, maintaining and distributing soil survey information for privately owned lands in the United States. A soil map in a soil survey is a representation of soil patterns in a landscape. Soil maps for STATSGO are compiled by generalizing more detailed (SSURGO) soil survey maps.

ADDITIONAL ENVIRONMENTAL RECORD SOURCES

FEDERAL WATER WELLS

PWS: Public Water Systems

Source: EPA/Office of Drinking Water

Telephone: 202-260-2805

Public Water System data from the Federal Reporting Data System. A PWS is any water system which provides water to at least 25 people for at least 60 days annually. PWSs provide water from wells, rivers and other sources.

PWS ENF: Public Water Systems Violation and Enforcement Data

Source: EPA/Office of Drinking Water

Telephone: 202-260-2805

Violation and Enforcement data for Public Water Systems from the Safe Drinking Water Information System (SDWIS) after August 1995. Prior to August 1995, the data came from the Federal Reporting Data System (FRDS).

USGS Water Wells: In November 1971 the United States Geological Survey (USGS) implemented a national water resource information tracking system. This database contains descriptive information on sites where the USGS collects or has collected data on surface water and/or groundwater. The groundwater data includes information on more than 900,000 wells, springs, and other sources of groundwater.

PHYSICAL SETTING SOURCE RECORDS SEARCHED

STATE RECORDS

Wisconsin Well Construction Report File

Source: Department of Natural Resources
Telephone: 608-266-0153

RADON

Area Radon Information: The National Radon Database has been developed by the U.S. Environmental Protection Agency (USEPA) and is a compilation of the EPA/State Residential Radon Survey and the National Residential Radon Survey. The study covers the years 1986 - 1992. Where necessary data has been supplemented by information collected at private sources such as universities and research institutions.

EPA Radon Zones: Sections 307 & 309 of IRAA directed EPA to list and identify areas of U.S. with the potential for elevated indoor radon levels.

OTHER

Epicenters: World earthquake epicenters, Richter 5 or greater

Source: Department of Commerce, National Oceanic and Atmospheric Administration

ORPHAN SUMMARY

City	EDR ID	Site Name	Site Address	Zip	Database(s)	Facility ID
CHILTON	1000190638	WI DNR KILLSNAKE WILDERNESS AREA	W765 AEBISCHER RD	53014	RCRIS-SQG, FINDS, WI Spills	
CHILTON	1003038591	FOREMOST FARMS USA PLANT 37	W3286 COUNTY HWY. F	53014	FINDS	
CHILTON	U003491694		W3286 COUNTY HWY F	53014	UST, AST	
CHILTON	S102354590	MAUNA PRODUCTS CORP	S OF E MAIN ST		WI ERP	0
CHILTON	S102453358	KURSCHEIDT FARM	N1541 S WASHINGTON RD		LUST	27297
CHILTON, TOWN OF	S104280948	SUPERIOR HICKORY MEADOWS LF	W3105 SCHNEIDER ROAD		SWF/LF	
CHILTON	U001953539		W2901 STATE RD	53014	UST	
CHILTON	S102355479	BERGSTROM AUTOMOBILE DEALERSHIP	N4340 STH 57		WI ERP	0
NEW HOLSTEIN	1001809713	MILK SPECIALTIES CO	1310 MILWAUKEE DR	53061	WI ERP	0
NEW HOLSTEIN	S102611044	NEUSER APPLE ORCHARD	N1960 ORCHARD RD		WI ERP	0
NEW HOLSTEIN	S101676816	ST. ANNA	W1672 SAINT ANNA ST		WI WRRSER, WI ERP	408031360

DETAILED ORPHAN LISTING

Site	Database(s)	EDR ID Number EPA ID Number
------	-------------	--------------------------------

WI DNR KILLSNAKE WILDERNESS AREA
W765 AEBISCHER RD
CHILTON, WI 53014

RCRIS-SQG 1000190638
FINDS WID981781990
WI Spills

RCRIS:

Owner: WISCONSIN STATE OF
(312) 555-1212
Contact: KRIS BELLING
(414) 735-1601
Record Date: 09/16/1986
Classification: Small Quantity Generator
Used Oil Recyc: No
Violation Status: No violations found

SPILL:

Facility ID:	408041040	Detail Number:	408249285
Fact Name:	W765 AEBISCHER RD		
Contact:	ROXANNE CHRONERT		
1/4 Section:	Not reported	1/4 1/4 Section:	Not reported
Section:	Not reported	Township:	0
Range:	Not reported	Survey Range:	0
Priority:	Not reported		
Lat/Long:	Not reported		
Impact:	Contained/Recovered	Impact Comment:	Not reported
Substance:			
Code:	04		
Release Unit:	GALLON	Release Amount:	100
Spill Date:	30-JUL-86	Spill Time:	00:00
Description:	Fuel Oil		
Old Descriptn:	Not reported		
Cause:	VANDALS CAUSED FUEL OIL LEAK IN BASEMENT		
Action:	Notification		
Date:	31-JUL-86		
Comment:	Not reported		
Action:	Date Spill Occurred (Activity Date)		
Date:	30-JUL-86		
Comment:	Not reported		
Responsible Party:			
Contact:	Not reported	Title:	Not reported
Telephone:	Not reported	Extention:	Not reported
Fax Number:	Not reported	Email:	Not reported
Company:	Not reported		
Address:	Not reported		
Mailing Address:	Not reported		
Consultant:			
Contact:	Not reported	Title:	Not reported
Telephone:	Not reported	Extention:	Not reported
Fax Number:	Not reported	Email:	Not reported
Company:	Not reported		
Address:	Not reported		
Mailing Address:	Not reported		
Zip:	Fuel Oil	Comments:	Not reported

DETAILED ORPHAN LISTING

Site	Database(s)	EDR ID Number	EPA ID Number
------	-------------	---------------	---------------

FOREMOST FARMS USA PLANT 37
W3286 COUNTY HWY. F
CHILTON, WI 53014

FINDS 1003038591
WID988612651

FINDS:

Other Pertinent Environmental Activity Identified at Site:
Permit Compliance System (PCS)

W3286 COUNTY HWY F
CHILTON, WI 53014

UST U003491694
AST N/A

UST:

Facility ID: 78480
Facility Status: Closed/Removed
Municipality Name: CHILTON
Facility Municipality Type Code: Not reported
Site Municipality: 2
Owner: FOREMOST FARMS USA
Owner Address: E10889-A PENNY LN
BARABOO, WI 01115 - 3913

Town Cust ID: 580873
Object ID: 46
Object Type: UST
Tank Size (gal): 10000
Tank Contents: Fuel Oil
Tank Occupancy: Industrial
Tank Market: No
Tank Reg Object ID: 080500410
Tank Wang Object ID: 261801
Tank Leak Detection: Inventory Control
Tank Corrosion Protection Type: Not reported
Tank Overfill Protection: No
Tank Spill Containment: No
Tank Wall Size: Single
Tank Material of Lining: Bare Steel
Tank Lining Date: Not reported
Tank Start Date: 7/16/97 0:00:00
Tank Case Number: Not reported
Federally Regulated UST: No
Under Ground Piping: Yes
Above Ground Piping: Not reported
Pipe ID: 2
Pipe Leak Detection: Inventory Control
Pipe Catastrophic Leak Detection: Not reported
Pipe Corroton Protection Type: Not reported
Pipe Wall Size: Single
Pipe Construction Material: Bare Steel
Fire Dept ID: Chilton
Land Owner Type: Private
Lat/Long: Not reported
Abovegmd Piping Constructn Type: Not reported
Facility county code: 08
Facility Zip: Not reported

AST:

Facility ID: 78480
Site Municipality: CHILTON
Town Customer ID: 580873
Owner: FOREMOST FARMS USA
Owner Address: E10889-A PENNY LN

DETAILED ORPHAN LISTING

Site	Database(s)	EPA ID Number	EDR ID Number
------	-------------	---------------	---------------

(Continued)

U003491694

BARABOO, WI 53913

Owner Zip 1: 0111
 Object ID: AST
 Object Type: 47
 Tank Size (gal): 10000
 Tank Contents: Fuel Oil
 Tank Occupancy: Industrial
 Tank Market: No
 Tank Reg Object ID: 201138
 Tank Wang Object ID: 80500027
 Tank Spill Containment: Yes
 Tank Wall Size: Double
 Tank Material of Lining: Bare Steel
 Tank Start Date: Not reported
 Tank Case Number: Not reported
 Under Ground Piping: No
 Above Ground Piping: Yes
 Pipe ID: Not reported
 Pipe Catastrophic Leak Detection: Not reported
 Pipe Wall Size: Not reported
 Pipe Construction Material: Not reported
 Pipe Construction Type: S
 Lat/Long: Not reported
 Facility County Code: 08
 Facility Municip Code: Not reported
 Federally Regulated UST: Not reported
 Fire Dept ID: Chilton
 Land Owner Type: Private
 Facility Zip: Not reported
 Tank leak detection Type: 12
 Tank Corrosion Protection Type ID: Not reported
 Tank Overfill Protection: Y
 Piping Cathodic Leak Detection ID: Not reported
 Piping Corrosion Protection ID: Not reported
 Tank Date of Lining: Not reported

MAUNA PRODUCTS CORP
 S OF E MAIN ST
 CHILTON, WI

WI ERP S102354590
 N/A

WI ERP:

Facility ID:	0	Contact:	ALAN NASS
Activity Name:	MAUNA PRODUCTS CORP	Activity Number:	208000126
Priority:	UNKNOWN	Lat/Long:	Not reported
Q Section:	Not reported	QQ Section:	Not reported
Range:	Not reported	Survey Section:	0
Survey Twnshp:	0	Survey Range:	0
Disposal:		ERP Disposal:	No
ERP Treatment:	No	Disposal State:	Not reported
Disposal City:	Not reported	Disposal Amount:	Not reported
ERP Landfill:	No. Disposal is not in a landfill		
Substance:			
Code:	Not reported		
Comment:	Not reported		
Comment:			
Impact:			
Description:	Not reported		

DETAILED ORPHAN LISTING

Site	Database(s)	EDR ID Number EPA ID Number
------	-------------	--------------------------------

MAUNA PRODUCTS CORP (Continued)

S102354590

Code: Not reported
 Comment: Not reported

Action:

Name: Notification
 Date: 14-SEP-94
 Comment: Not reported

Name: Activity Closed
 Date: 02-APR-91
 Comment: Not reported

Responsible Party:

Name: Not reported
 Title: Not reported
 Company: Not reported
 Location: Not reported
 Mail Address: Not reported
 Phone: Not reported
 Fax: Not reported
 Email: Not reported

Consultant:

Name: Not reported
 Title: Not reported
 Company: Not reported
 Location: Not reported
 Mail Address: Not reported
 Phone: Not reported
 Fax: Not reported
 Email: Not reported

**KURSCHEIDT FARM
 N1541 S WASHINGTON RD
 CHILTON, WI**

**LUST S102453358
 N/A**

LUST:

Facility ID: 27297	Priority: LOW
Contact: KELD LAURIDSEN	FID: Not reported
Activity Name: KURSCHEIDT FARM	
Activity Number: 308001507	
Lat/Long: Not reported	
1/4 Section: Not reported	1/4 1/4 Section: Not reported
Range: Not reported	Survey Section: 0
Survey Township: 0	Survey Range: 0

Substance:
 Code: Not reported
 Description: Not reported
 Comment: Not reported

Impact:

Code: 05
 Description: Soil Contamination
 Comment: Not reported

Action:

Code: Notification
 Date: 08-JUN-93
 Comment: Not reported
 Code: Activity Closed
 Date: 16-MAR-94
 Comment: Not reported

DETAILED ORPHAN LISTING

Site	Database(s)	EDR ID Number EPA ID Number
------	-------------	--------------------------------

KURSCHEIDT FARM (Continued)

S102453358

Code: RP Letter Sent
 Date: 14-JUN-93
 Comment: SI WORKPLAN DUE 8/20/93
 Code: Status Report Received
 Date: 17-MAR-95
 Comment: FINAL DOCUMENTATION RECEIVED FOR CLOSURE

Responsible Party:
 Contact: Not reported
 Title: Not reported
 Name: AGRI-BANK
 Mailing Addr: PO BOX 870
 Telephone: Not reported Extension: Not reported
 Fax Number: Not reported Email Address: Not reported

Consultant:
 Contact: Not reported
 Title: Not reported
 Name: Not reported
 Address: Not reported
 Mailing Addr: Not reported
 Telephone: Not reported Extension: Not reported
 Fax Number: Not reported Email Address: Not reported

SUPERIOR HICKORY MEADOWS LF
 W3105 SCHNEIDER ROAD
 CHILTON, TOWN OF, WI

SWF/LF S104280948
 N/A

LF:
 License Number: 3134 Activity Code: LF-LARG
 County Code: 8 Facility Desc: Not reported
 Activity Status: Active Acres: 14
 Owner Type: Private Operator Type: Private
 Contact: GARY BARTELS, SITE MGR
 Telephone: (920) 853-8553
 Mail Address: GARY BARTELS, SITE MGR
 HILBERT, WI 54129

W2901 STATE RD
 CHILTON, WI 53014

UST U001953539
 N/A

UST:
 Facility ID: 134138
 Facility Status: Closed/Removed
 Municipality Name: CHILTON
 Facility Municipality Type Code: Not reported
 Site Municipality: 0
 Owner: SCOTT WOELFEL
 Owner Address: W2901 STATE RD
 CHILTON, WI 53014
 Town Cust ID: 662377
 Object ID: 46
 Object Type: UST
 Tank Size (gal): 200
 Tank Contents: Leaded Gasoline
 Tank Occupancy: Residential
 Tank Market: No
 Tank Reg Object ID: 080500232
 Tank Wang Object ID: 261646

DETAILED ORPHAN LISTING

Site	Database(s)	EDR ID Number EPA ID Number
------	-------------	--------------------------------

(Continued)

U001953539

Tank Leak Detection: Unknown
 Tank Corrosion Protection Type: Not reported
 Tank Overfill Protection: No
 Tank Spill Containment: No
 Tank Wall Size: Single
 Tank Material of Lining: Coated Steel
 Tank Lining Date: Not reported
 Tank Start Date: 3/1/83 0:00:00
 Tank Case Number: Not reported
 Federally Regulated UST: No
 Under Ground Piping: Yes
 Above Ground Piping: Not reported
 Pipe ID: 4
 Pipe Leak Detection: Unknown
 Pipe Catastrophic Leak Detection: Not reported
 Pipe Corrosion Protection Type: Not reported
 Pipe Wall Size: Single
 Pipe Construction Material: Unknown
 Fire Dept ID: Chilton
 Land Owner Type: Private
 Lat/Long: Not reported
 Aboveground Piping Constructn Type: Not reported
 Facility county code: 08
 Facility Zip: Not reported

BERGSTROM AUTOMOBILE DEALERSHIP
N4340 STH 57
CHILTON, WI

WI ERP S102355479
N/A

WI ERP:

Facility ID:	0	Contact:	ALAN NASS
Activity Name:	BERGSTROM AUTOMOBILE DEALERSHIP	Activity Number:	208000486
Priority:	UNKNOWN	Lat/Long:	Not reported
Q Section:	NW	QQ Section:	SW
Range:	20E	Survey Section:	7
Survey Twnshp:	18	Survey Range:	20
Disposal:			
ERP Treatment:	No	ERP Disposal:	No
Disposal City:	Not reported	Disposal State:	Not reported
ERP Landfill:	No. Disposal is not in a landfill	Disposal Amount:	Not reported

Substance:

Code: Not reported
 Comment: Not reported
 Comment:

Impact:

Description: Soil Contamination
 Code: 05
 Comment: SOIL CONTAMINATION

Action:

Name: Activity Closed
 Date: 11-JAN-95
 Comment: Not reported

Name: Notification
 Date: 01-NOV-93
 Comment: Not reported

DETAILED ORPHAN LISTING

Site	Database(s)	EDR ID Number EPA ID Number
------	-------------	--------------------------------

BERGSTROM AUTOMOBILE DEALERSHIP (Continued)

S102355479

Name: Deed Restriction at Closeout
Date: 11-JAN-95
Comment: Not reported

Responsible Party:

Name: RICHARD V ALLEN
Title: Not reported
Company: Not reported
Location: N8407 N SHORE DR
MENASHA, WI 54952

Mail Address: Not reported
Phone: Not reported
Fax: Not reported
Email: Not reported

Consultant:

Name: Not reported
Title: Not reported
Company: Not reported
Location: Not reported
Mail Address: Not reported
Phone: Not reported
Fax: Not reported
Email: Not reported

MILK SPECIALTIES CO
1310 MILWAUKEE DR
NEW HOLSTEIN, WI 53061

WI ERP 1001809713
N/A

WI ERP:

Facility ID:	0	Contact:	ALAN NASS
Activity Name:	MILK SPECIALTIES CO	Activity Number:	208246613
Priority:	UNKNOWN	Lat/Long:	Not reported
Q Section:	NW	QQ Section:	NW
Range:	20E	Survey Section:	14
Survey Twnshp:	17	Survey Range:	0
Disposal:		ERP Disposal:	No
ERP Treatment:	No	Disposal State:	Not reported
Disposal City:	Not reported	Disposal Amount:	Not reported
ERP Landfill:	No. Disposal is not in a landfill		

Substance:

Code: 05
Comment: Not reported
Comment:

Impact:

Description: Soil Contamination
Code: 05
Comment: Not reported

Action:

Name: Notification
Date: 16-MAR-00
Comment: Not reported

Name: RP Letter Sent
Date: 16-MAR-00
Comment: Not reported

DETAILED ORPHAN LISTING

Site	Database(s)	EDR ID Number EPA ID Number
------	-------------	--------------------------------

MILK SPECIALTIES CO (Continued)

1001809713

Name: Site Investigation Workplan Received (w/out Fee)
 Date: 24-APR-00
 Comment: Not reported

Responsible Party:

Name: Not reported
 Title: Not reported
 Company: MILK SPECIALTIES CO
 Location: DUNDEE, IL 60118
 Mail Address: PO BOX 278
 Phone: (847) 426-3411
 Fax: Not reported
 Email: Not reported

Consultant:

Name: Not reported
 Title: Not reported
 Company: Not reported
 Location: Not reported
 Mail Address: Not reported
 Phone: Not reported
 Fax: Not reported
 Email: Not reported

NEUSER APPLE ORCHARD
 N1960 ORCHARD RD
 NEW HOLSTEIN, WI

WI ERP S102611044
 N/A

WI ERP:

Facility ID:	0	Contact:	ALAN NASS
Activity Name:	NEUSER APPLE ORCHARD - PESTICID	Activity Number:	208112096
Priority:	UNKNOWN	Lat/Long:	Not reported
Q Section:	Not reported	QQ Section:	Not reported
Range:	Not reported	Survey Section:	0
Survey Twnshp:	0	Survey Range:	0
Disposal:			
ERP Treatment:	No	ERP Disposal:	No
Disposal City:	Not reported	Disposal State:	Not reported
ERP Landfill:	No. Disposal is not in a landfill	Disposal Amount:	Not reported

Substance:

Code: Not reported
 Comment: Not reported
 Comment:

Impact:

Description: Soil Contamination
 Code: 05
 Comment: Not reported

Action:

Name: Notification
 Date: 11-NOV-96
 Comment: Not reported

Name: Closure Review Req Received (w/out Fee)
 Date: 14-AUG-97
 Comment: Not reported

Name: Activity Transferred to DATCP
 Date: 14-AUG-97

DETAILED ORPHAN LISTING

Site	Database(s)	EDR ID Number	EPA ID Number
------	-------------	---------------	---------------

NEUSER APPLE ORCHARD (Continued)

S102611044

Comment: Not reported

Name: Activity Closed

Date: 24-FEB-98

Comment: Not reported

Responsible Party:

Name: DAVE NEUSER

Title: Not reported

Company: Not reported

Location: N1960 ORCHARD RD
NEW HOLSTEIN, WI 53061 - 0120

Mail Address: PO BOX 120

Phone: (414) 684-7055

Fax: Not reported

Email: Not reported

Consultant:

Name: Not reported

Title: Not reported

Company: Not reported

Location: Not reported

Mail Address: Not reported

Phone: Not reported

Fax: Not reported

Email: Not reported

Facility ID:	0	Contact:	ALAN NASS
Activity Name:	NEUSER APPLE ORCHARD - DIESEL AS	Activity Number:	208112100
Priority:	UNKNOWN	Lat/Long:	Not reported
Q Section:	Not reported	QQ Section:	Not reported
Range:	Not reported	Survey Section:	0
Survey Twnshp:	0	Survey Range:	0
Disposal:			
ERP Treatment:	No	ERP Disposal:	No
Disposal City:	Not reported	Disposal State:	Not reported
ERP Landfill:	No. Disposal is not in a landfill	Disposal Amount:	Not reported

Substance:

Code: Not reported

Comment: Not reported

Comment:

Impact:

Description: Soil Contamination

Code: 05

Comment: Not reported

Action:

Name: Notification

Date: 11-NOV-96

Comment: Not reported

Name: Activity Closed

Date: 13-FEB-97

Comment: Not reported

Responsible Party:

Name: DAVE NEUSER

Title: Not reported

DETAILED ORPHAN LISTING

Site	Database(s)	EDR ID Number EPA ID Number
------	-------------	--------------------------------

NEUSER APPLE ORCHARD (Continued)

S102611044

Company: Not reported
 Location: N1960 ORCHARD RD
 NEW HOLSTEIN, WI 53061 - 0120
 Mail Address: PO BOX 120
 Phone: (414) 684-7055
 Fax: Not reported
 Email: Not reported

Consultant:
 Name: Not reported
 Title: Not reported
 Company: Not reported
 Location: Not reported
 Mail Address: Not reported
 Phone: Not reported
 Fax: Not reported
 Email: Not reported

ST. ANNA
 W1672 SAINT ANNA ST
 NEW HOLSTEIN, WI

WI WRRSER S101676816
 WI ERP N/A

WRRSER:

Route of Concern: Not reported
 Repair Action: Not reported
 Added to Inventory: Not reported
 Added to HRS List: Not reported
 Scoring System: Not reported
 Begin Date: 04/06/88
 Site Priority: Not reported

WI ERP:

Facility ID: 408031360	Contact: ALAN NASS
Activity Name: ST ANNA	Activity Number: 208000188
Priority: HIGH	Lat/Long: Not reported
Q Section: SW	QQ Section: SW
Range: 20E	Survey Section: 33
Survey Twnshp: 17	Survey Range: 20
Disposal:	
ERP Treatment: No	ERP Disposal: No
Disposal City: Not reported	Disposal State: Not reported
ERP Landfill: No. Disposal is not in a landfill	Disposal Amount: Not reported

Substance:
 Code: Not reported
 Comment: Not reported
 Comment:

Impact:
 Description: Not reported
 Code: Not reported
 Comment: Not reported

Action:
 Name: Notification
 Date: 06-APR-88
 Comment: Not reported

 Name: Site Investigation Workplan Received (w/out Fee)
 Date: 01-FEB-88
 Comment: CONSULTANT HIRED

Missing From This

Copy:

- Boring Logs
- Well Construction Info.
- Well Development Info.

See Copy Date Stamped

1-15-04