

**LEGEND**

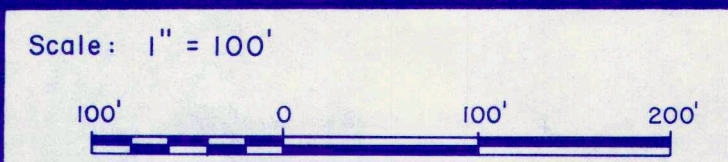
- Sediment Deposit
- Post Removal Sample
- Pre-construction Sample
- Subareas to Facilitate Sediment Removal

**NOTES:**

1. PCB Concentrations in Parts per Million, Dry Weight.

**AREA 19 ACTION: REMOVED**

Task	Sample Date	Location	Depth (Inches)	PCB Conc. (ppm)
Pre-Construction Sampling	9/2/87	R-11	0-42	11
	4/21/89	R-213	0-6	9.1
			6-12	78.2
			12-17	3.5
4/21/89	R-214	0-6	6-12	885
			6-12	910
			12-25	4.0
			12-25	4.0
Post-Removal Sampling	7/23/91	A19-1 A19-2 A19-3 A19-4	0-3	0.59
	10/24/91	A19A-1 A19A-2	0-3	28
	11/18/91	A19B-1 A19B-2 A19B-3	0-3	15
	11/22/91	A19C-1 A19C-2 A19C-3	0-3	11



No.	Date	Revisions	init	In charge of

Designed by \_\_\_\_\_  
 Drawn by \_\_\_\_\_  
 Checked by \_\_\_\_\_

**BLASLAND & BOUCK ENGINEERS, P.C.**  
 Syracuse, New York  
 White Plains, New York

SHEBOYGAN RIVER AND HARBOR  
 REMOVAL ACTION CONSTRUCTION DOCUMENTATION REPORT

**SEDIMENT SAMPLING RESULTS**

BRDTS #  
02-60-529589

Date  
3/1/1992

AC 99

File Number  
884.02.04




Date  
MARCH 1992

Figure  
2-8

NO ALTERATION PERMITTED HEREON EXCEPT AS PROVIDED UNDER SECTION 7209 SUBDIVISION 2 OF THE NEW YORK STATE EDUCATION LAW



**LEGEND**

-  Sediment Deposit
-  Post Clean-up Sample
-  Pre-construction Sample

**NOTES:**

1. PCB Concentrations In Parts per Million, Dry Weight.

**AREA 28  
ACTION: REMOVED**

Task	Sample Date	Location	Depth (inches)	PCB Conc. (ppm)
Pre-Construction Sampling	9/3/87	R-19	0-12	250
	4/25/89	R-239	0-6 6-12 12-22	420 421 838
Post-Removal Sampling	10/1/91	A28-1 A28-2 A28-3 A28-4 A28-5	0-3	3.8

**AREA 32  
ACTION: REMOVED**


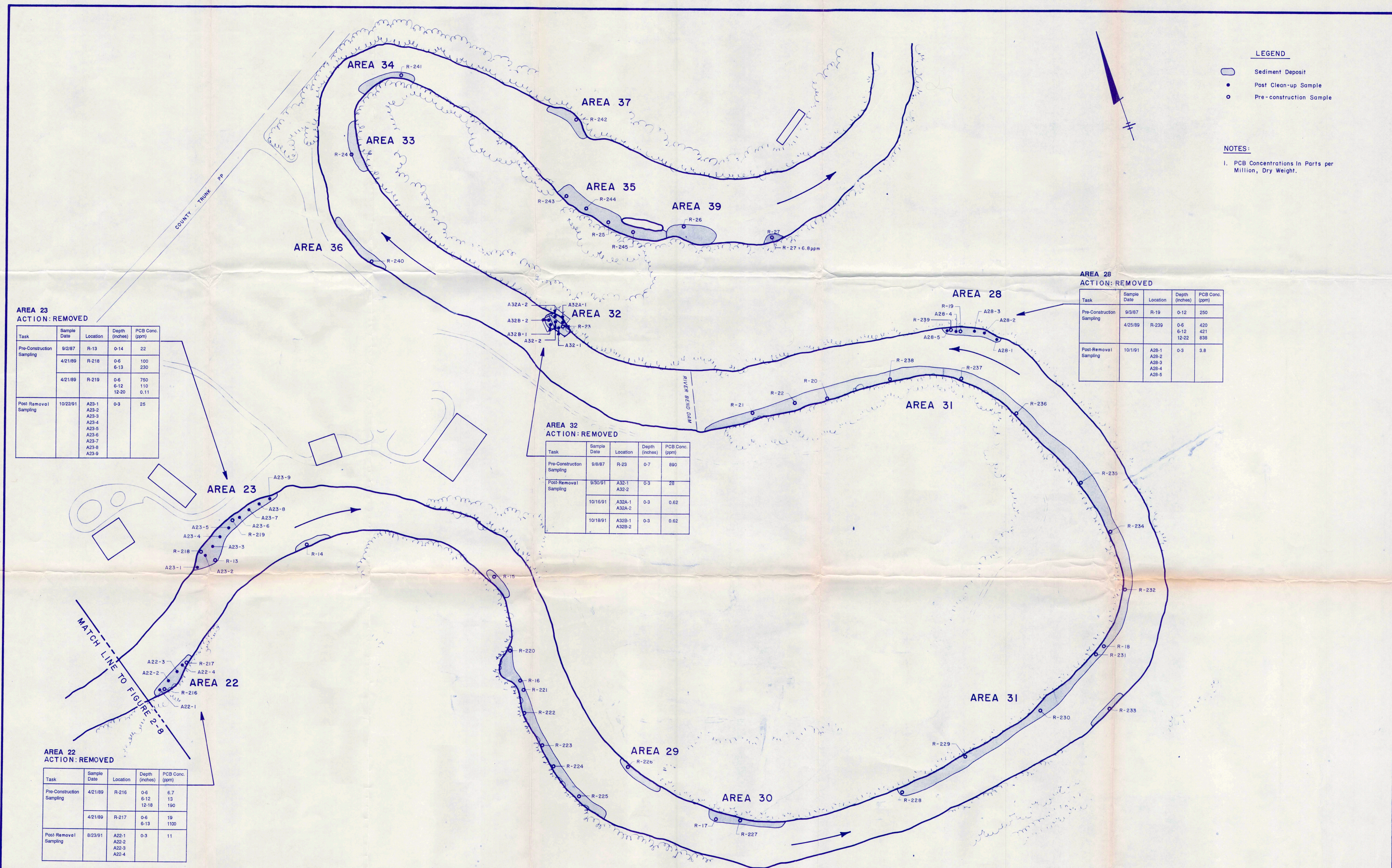
Task	Sample Date	Location	Depth (inches)	PCB Conc. (ppm)
Pre-Construction Sampling	9/8/87	R-23	0-7	890
Post-Removal Sampling	9/30/91	A32-1 A32-2	0-3	28
	10/16/91	A32A-1 A32A-2	0-3	0.62
	10/18/91	A32B-1 A32B-2	0-3	0.62

**AREA 23  
ACTION: REMOVED**

Task	Sample Date	Location	Depth (inches)	PCB Conc. (ppm)
Pre-Construction Sampling	9/2/87	R-13	0-14	22
	4/21/89	R-218	0-6 6-13	100 230
	4/21/89	R-219	0-6 6-12 12-20	750 110 0.11
Post-Removal Sampling	10/22/91	A23-1 A23-2 A23-3 A23-4 A23-5 A23-6 A23-7 A23-8 A23-9	0-3	25

**AREA 22  
ACTION: REMOVED**

Task	Sample Date	Location	Depth (inches)	PCB Conc. (ppm)
Pre-Construction Sampling	4/21/89	R-216	0-6 6-12 12-18	6.7 13 190
	4/21/89	R-217	0-6 6-13	19 1100
Post-Removal Sampling	8/23/91	A22-1 A22-2 A22-3 A22-4	0-3	11



No.	Date	Revisions

**BLASLAND & BOUCK ENGINEERS, P.C.**  
Syracuse, New York  
White Plains, New York

SHEBOYGAN RIVER AND HARBOR  
REMOVAL ACTION CONSTRUCTION DOCUMENTATION REPORT

**SEDIMENT SAMPLING RESULTS**

BRETS # 02-60-529589	File Number 884.02.04	Figure 2-9
Date 3/1/1992	Date MARCH 1992	
AC 99		

NO ALTERATION PERMITTED HEREON EXCEPT AS PROVIDED UNDER SECTION 7209 SUBDIVISION 2 OF THE NEW YORK STATE EDUCATION LAW.