

LEGEND	
	LEGACY DESIGN DREDGE
	TSCA
	PRS/NRT DESIGN DREDGE
	EXISTING BATHYMETRY
	APPROXIMATE SHORELINE LIMIT

CH2MHILL.

CIVIL
CROSS SECTIONS
STATION 11+00 TO STATION 13+00

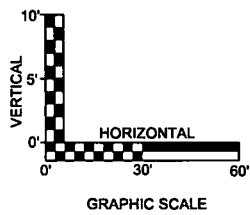
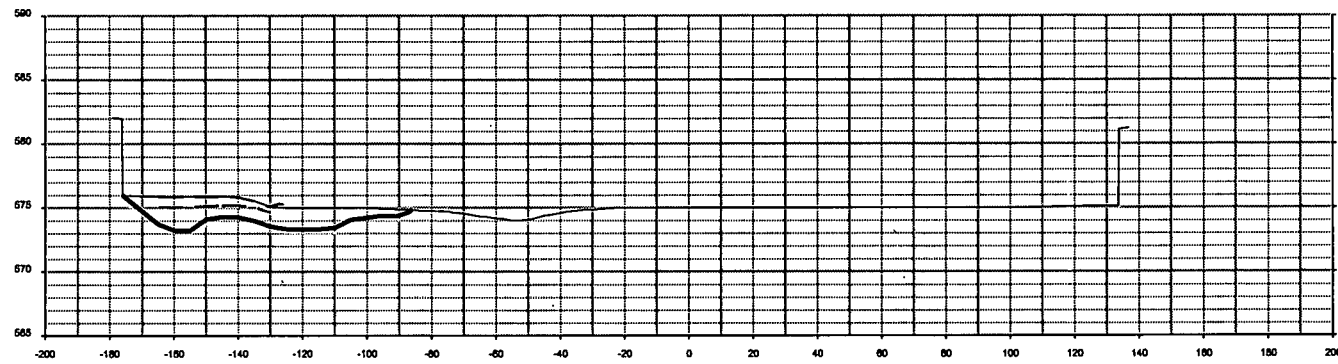
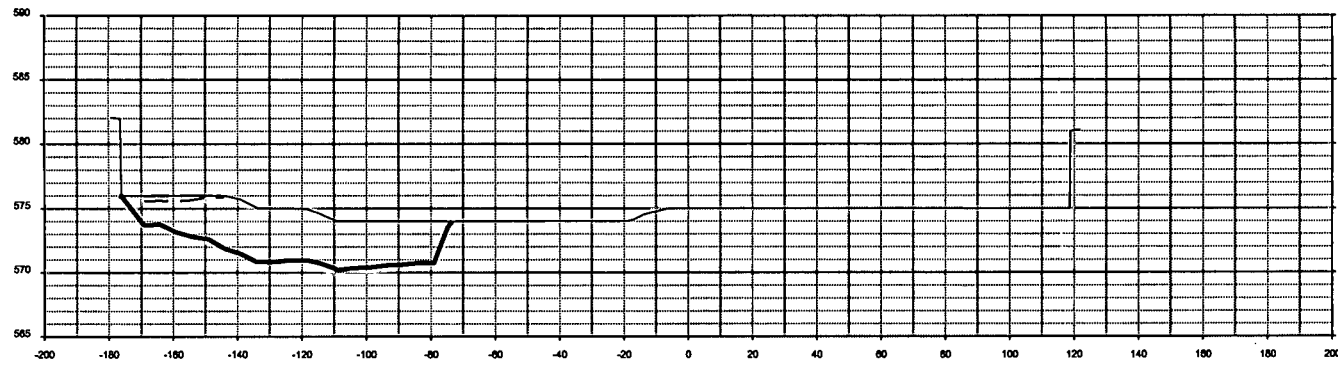
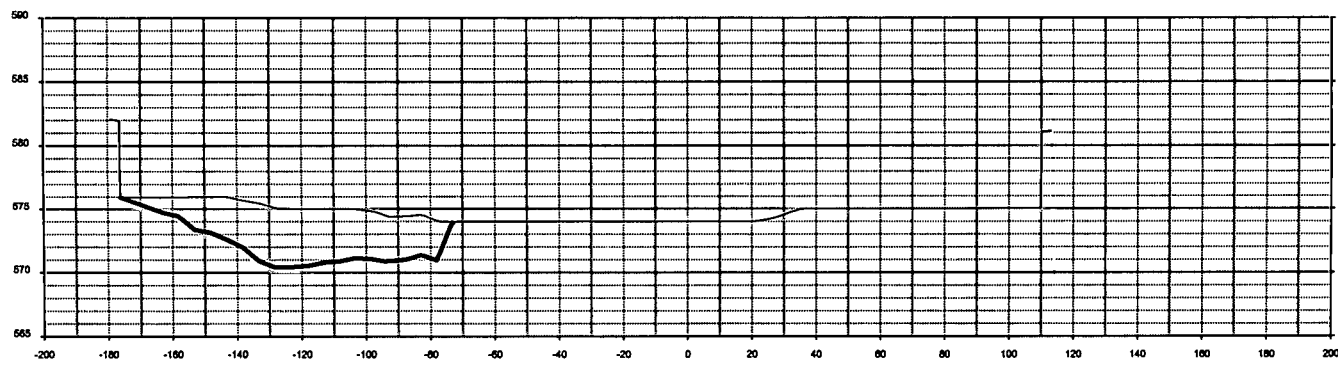
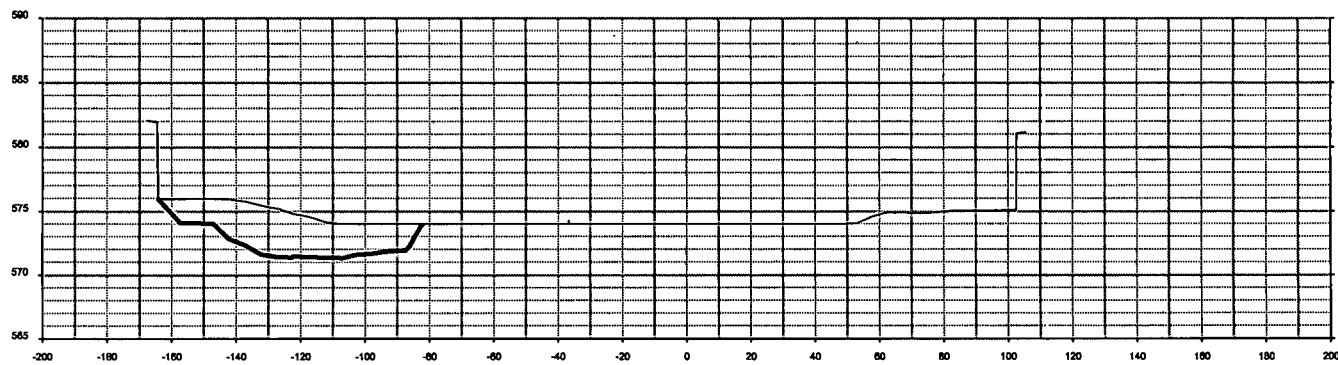
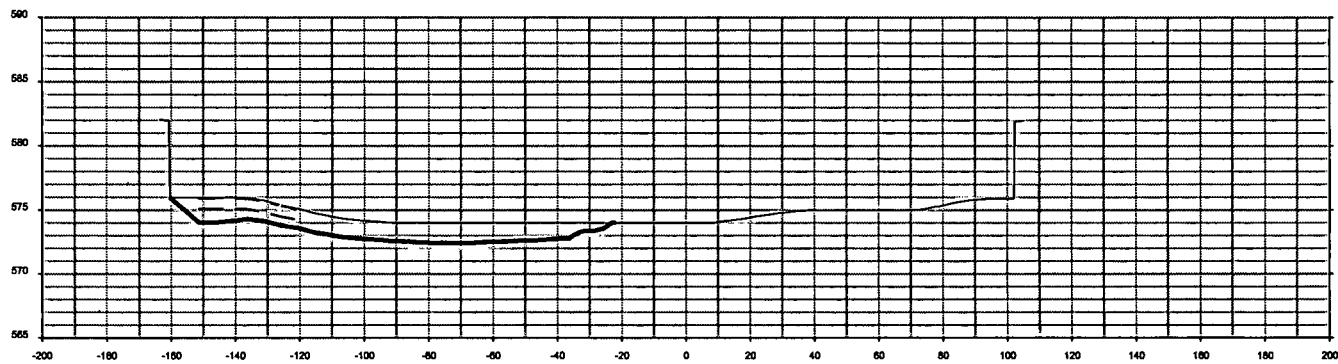
LOWER RIVER AND INNER HARBOR OF
THE SHEBOYGAN RIVER AREA OF CONCERN
US ENVIRONMENTAL PROTECTION AGENCY
SHEBOYGAN, WISCONSIN

NO.	DATE	REVISION	BY	APVD
DSGN	H RADDEMANN	DR	D SCHAUER	CHK
			W ANDRAE	APVD

FILENAME: 005-C-301_422259.dgn PLOT DATE: 2012/02/15 PLOT TIME: 12:31:01 PM

PRE-FINAL DESIGN

REUSE OF DOCUMENTS: THIS DOCUMENT, AND THE IDEAS AND DESIGNS INCORPORATED HEREIN, AS AN INSTRUMENT OF PROFESSIONAL SERVICE, IS THE PROPERTY OF CH2M HILL AND IS NOT TO BE USED, IN WHOLE OR IN PART, FOR ANY OTHER PROJECT WITHOUT THE WRITTEN AUTHORIZATION OF CH2MHILL. ©CH2M HILL 2011. ALL RIGHTS RESERVED.



LEGEND	
	LEGACY DESIGN DREDGE
	TSCA
	PRS/NRT DESIGN DREDGE
	EXISTING BATHYMETRY
	APPROXIMATE SHORELINE LIMIT

FILENAME: 005-C-302_422259.dgn PLOT DATE: 2012/02/15 PLOT TIME: 12:31:18 PM

CH2MHILL

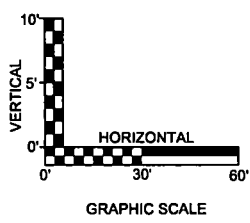
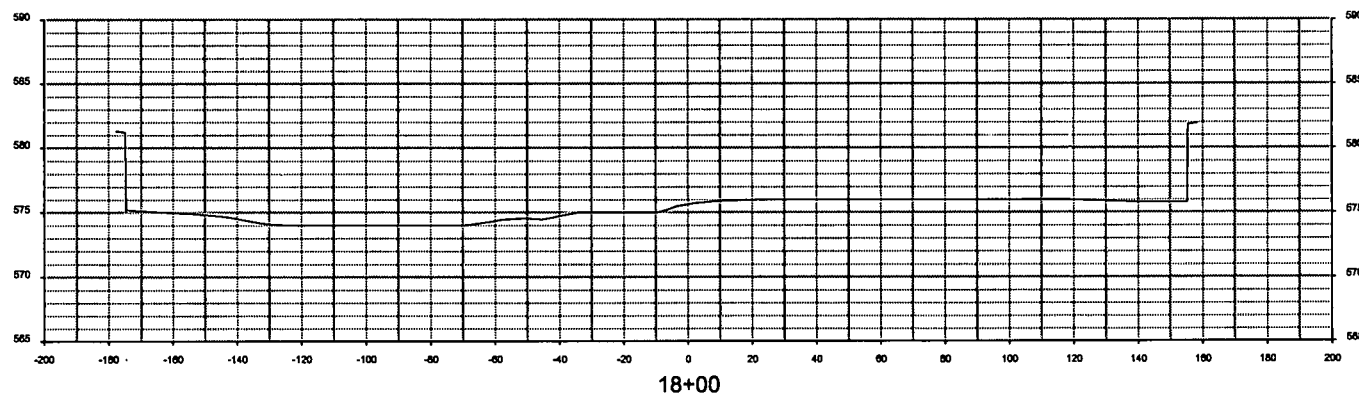
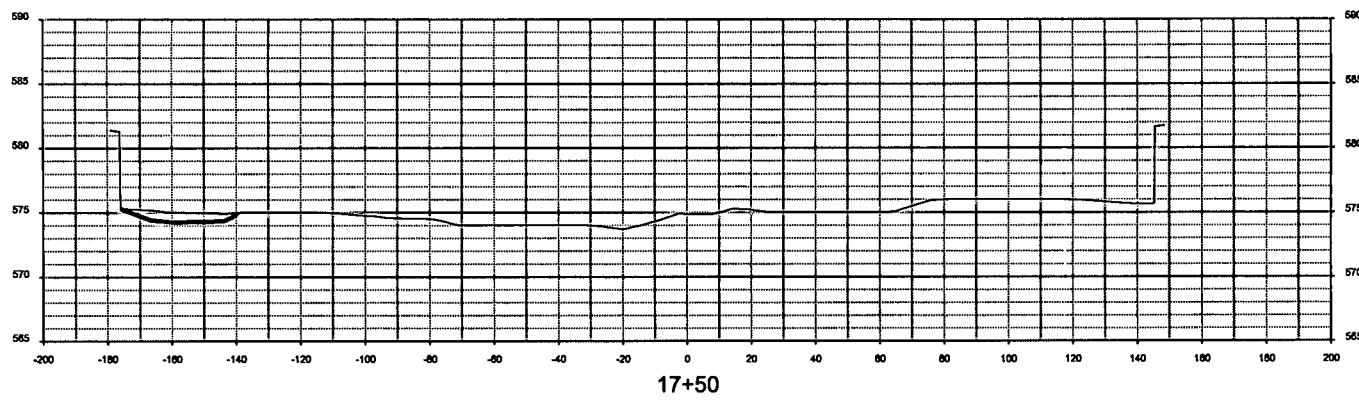
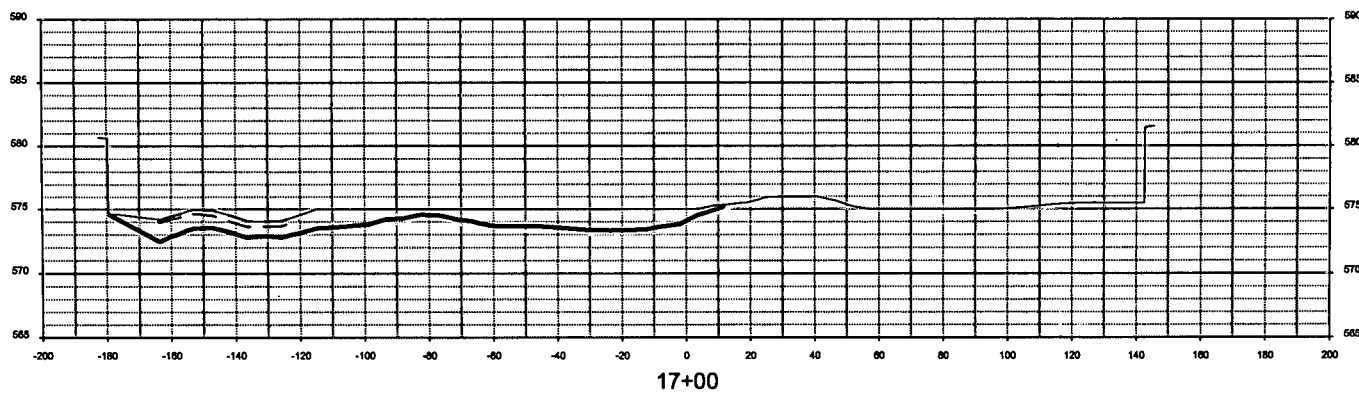
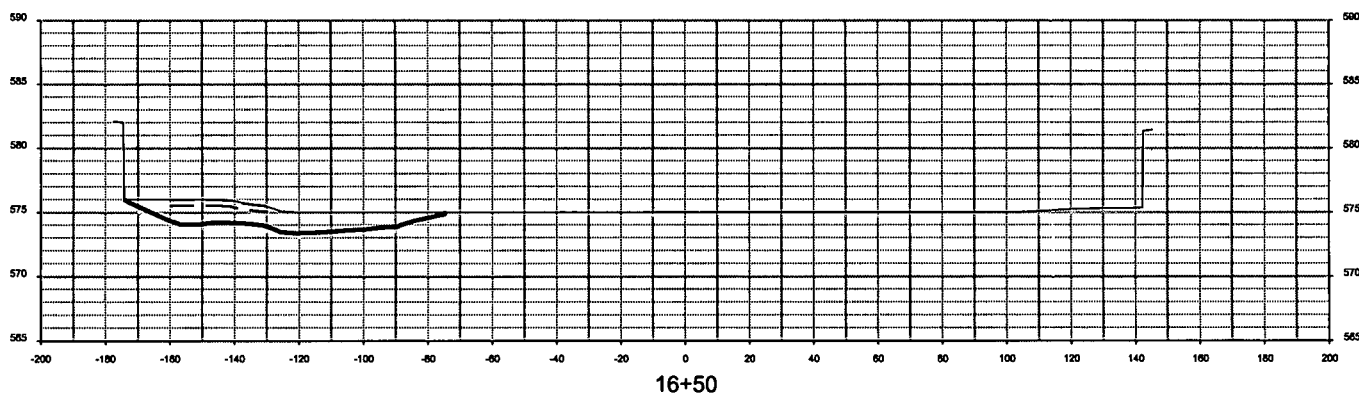
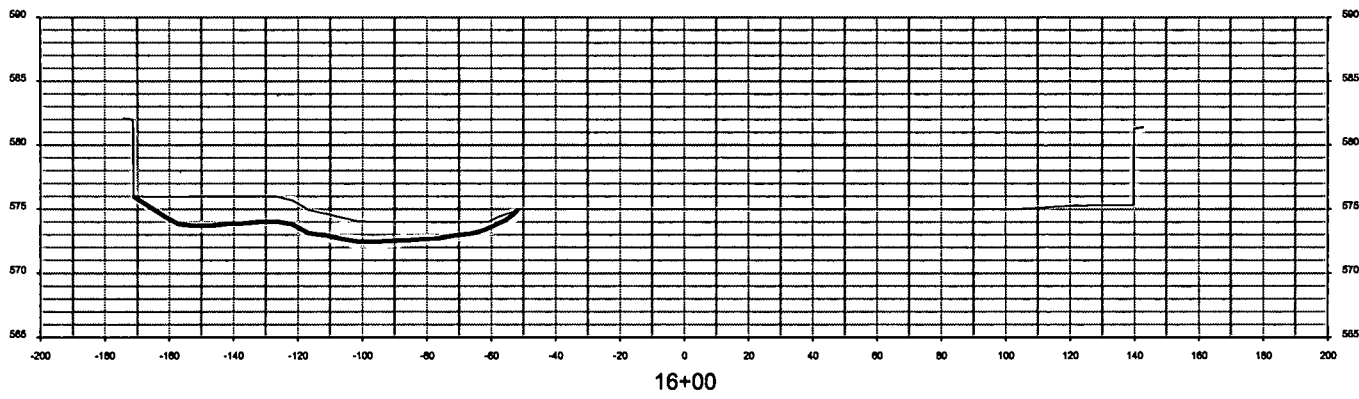
CIVIL
CROSS SECTIONS
STATION 13+50 TO STATION 15+50

LOWER RIVER AND INNER HARBOR OF
THE SHEBOYGAN RIVER AREA OF CONCERN
US ENVIRONMENTAL PROTECTION AGENCY
SHEBOYGAN, WISCONSIN

NO.	DATE	REVISION	BY	APVD
DSGN	H RADDEMANN	DR	D SCHAUER	CHK
			W ANDRAE	APVD

DATE	FEBRUARY 2012
PROJ	422259
DWG	C-302
SHEET	2 of 31

PRE-FINAL DESIGN



LEGEND	
	LEGACY DESIGN DREDGE
	TSCA
	PRS/NRT DESIGN DREDGE
	EXISTING BATHYMETRY
	APPROXIMATE SHORELINE LIMIT

FILENAME: 005-C-303_42259.dgn PLOT DATE: 20120215
 PLOT TIME: 12:31:36 PM

DATE	FEBRUARY 2012
PROJ	42259
DWG	C-303
SHEET	3 of 31

CH2MHILL.

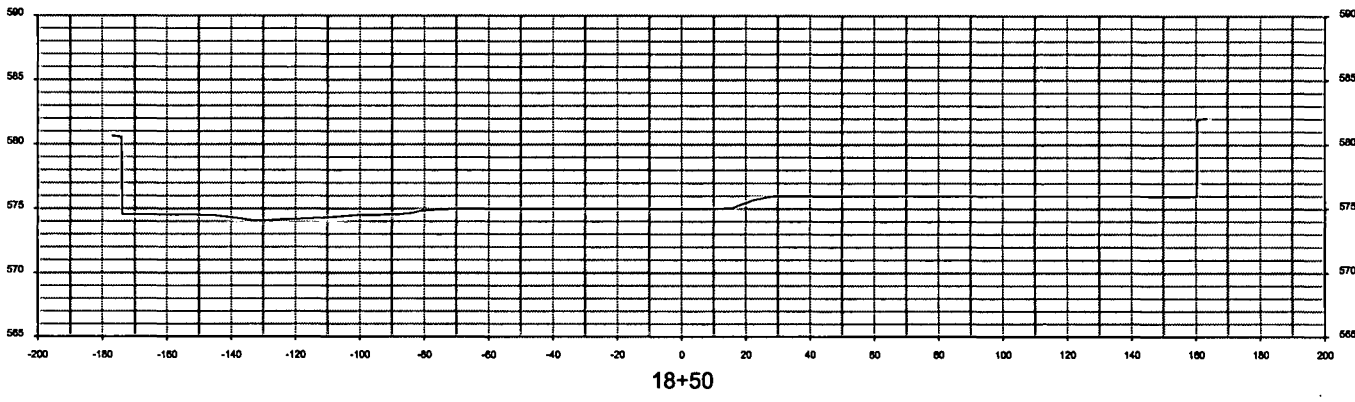
CIVIL

CROSS SECTIONS

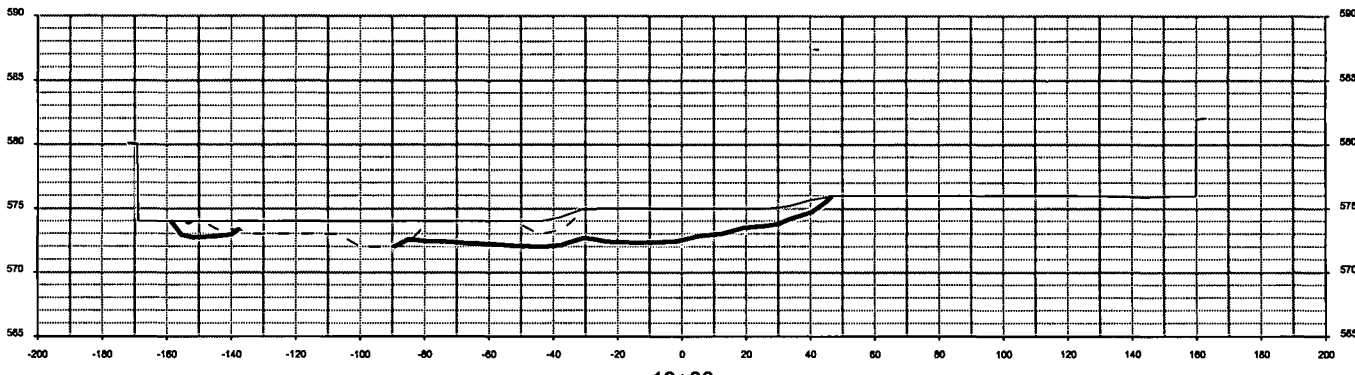
STATION 16+00 TO STATION 18+00

LOWER RIVER AND INNER HARBOR OF
THE SHEBOYGAN RIVER AREA OF CONCERN
US ENVIRONMENTAL PROTECTION AGENCY
SHEBOYGAN, WISCONSIN

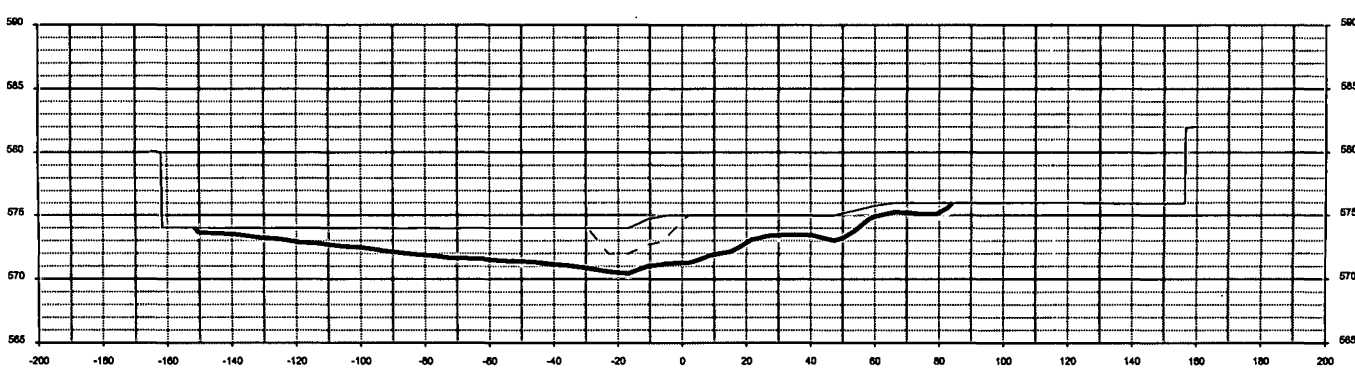
NO.	DATE	REVISION	BY	APVD
1		DESIGN	H RADDEMANN	
2		DR	D SCHAUER	
3		CHK	W ANDRAE	



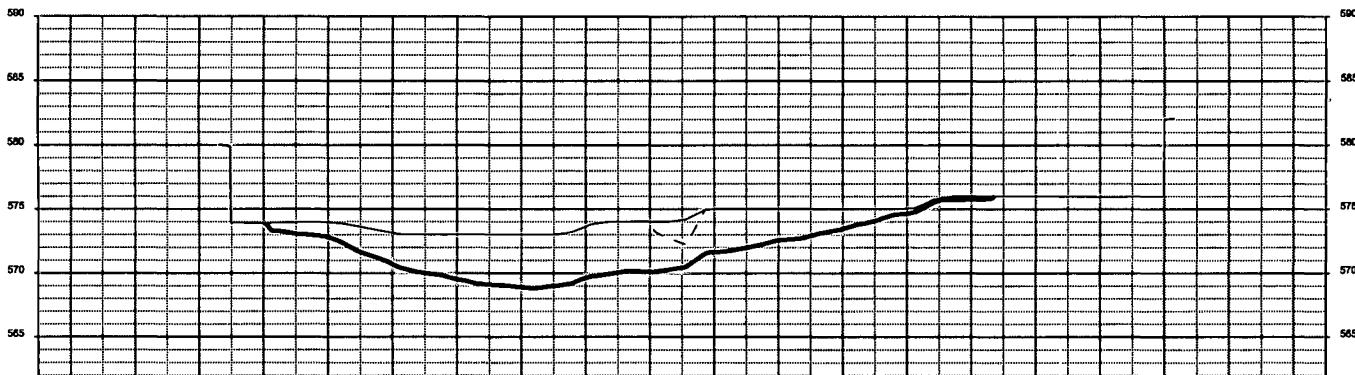
18+50




19+00



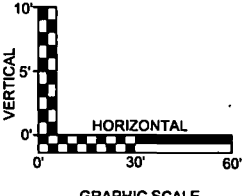
19+50



20+00



20+50



GRAPHIC SCALE

LEGEND	
	LEGACY DESIGN DREDGE
	TSCA
	PRS/NRT DESIGN DREDGE
	EXISTING BATHYMETRY
	APPROXIMATE SHORELINE LIMIT

FILENAME: 005-C-304_422259.dgn PLOT DATE: 20120215

DATE	FEBRUARY 2012
PROJ	422259
DWG	C-304
SHEET	4 of 31

CH2MHILL.

CIVIL

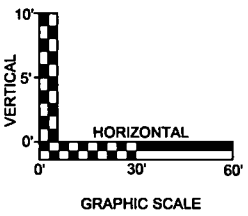
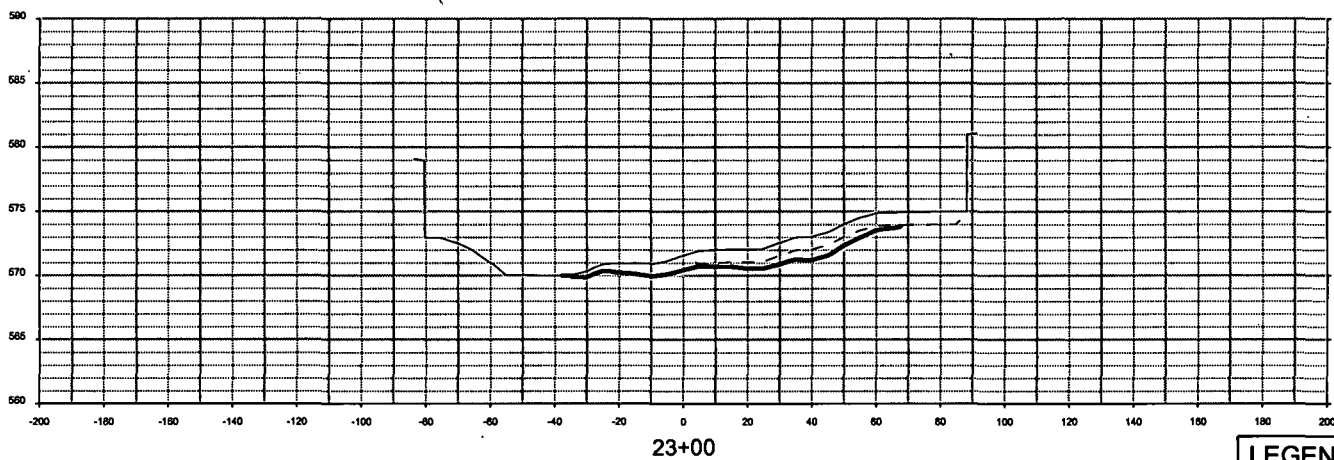
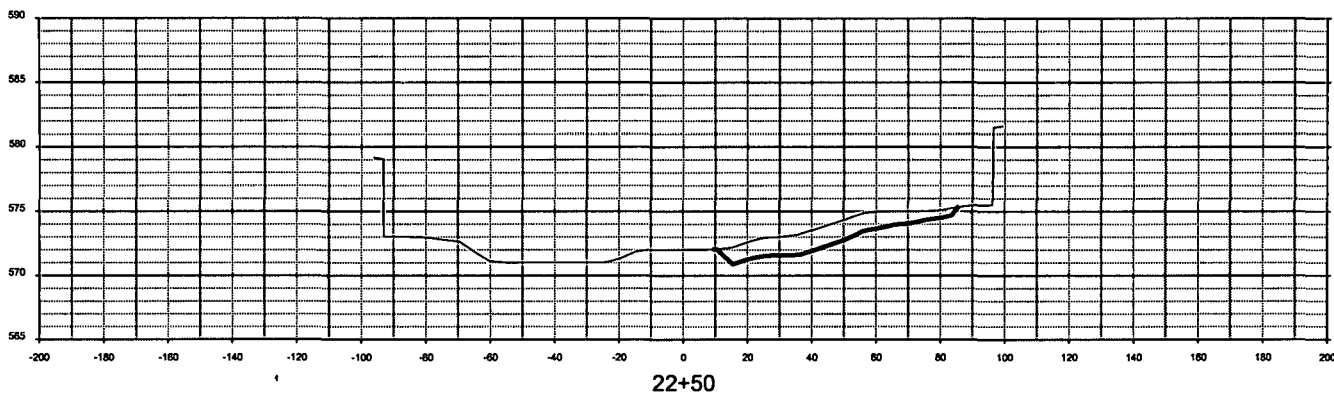
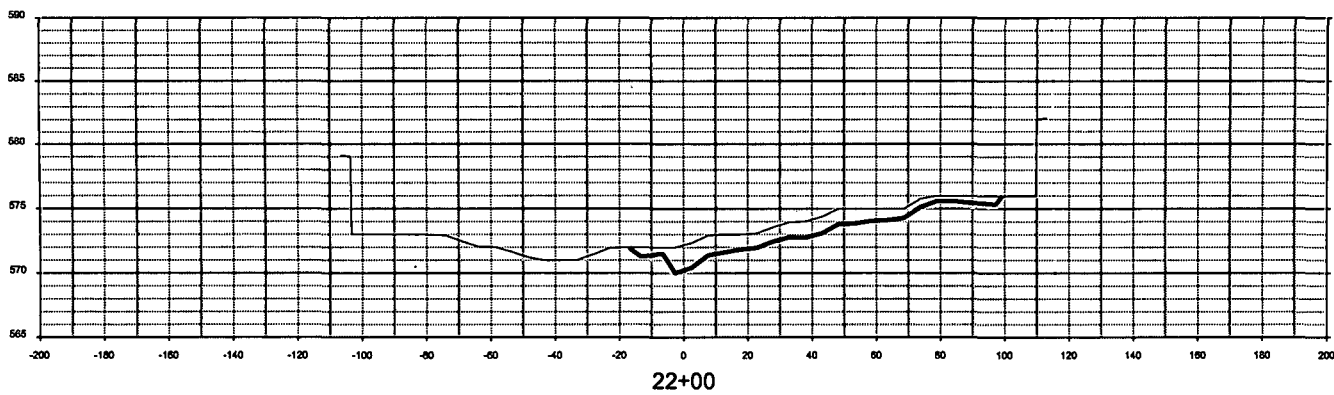
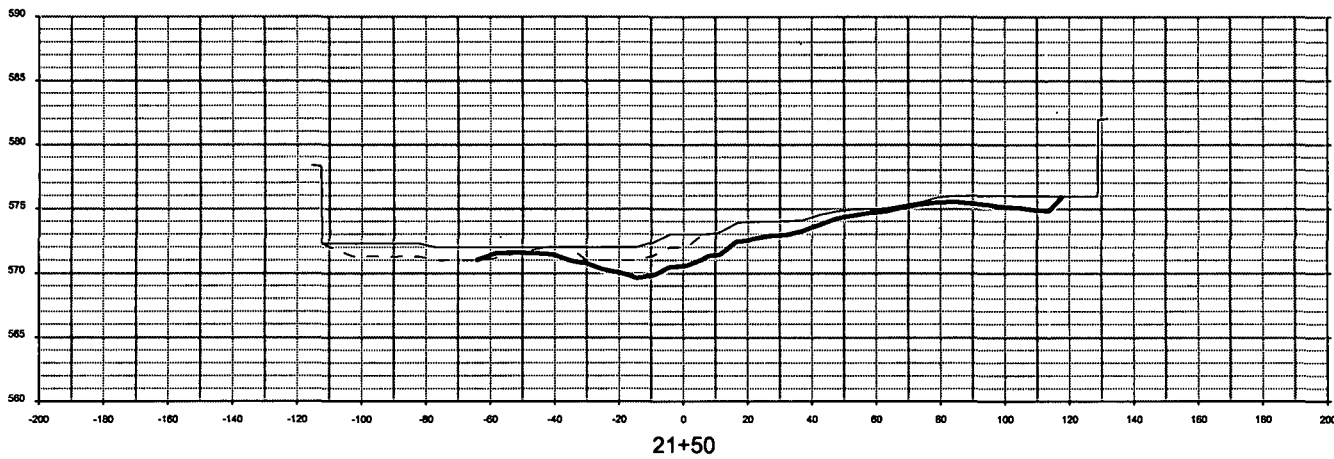
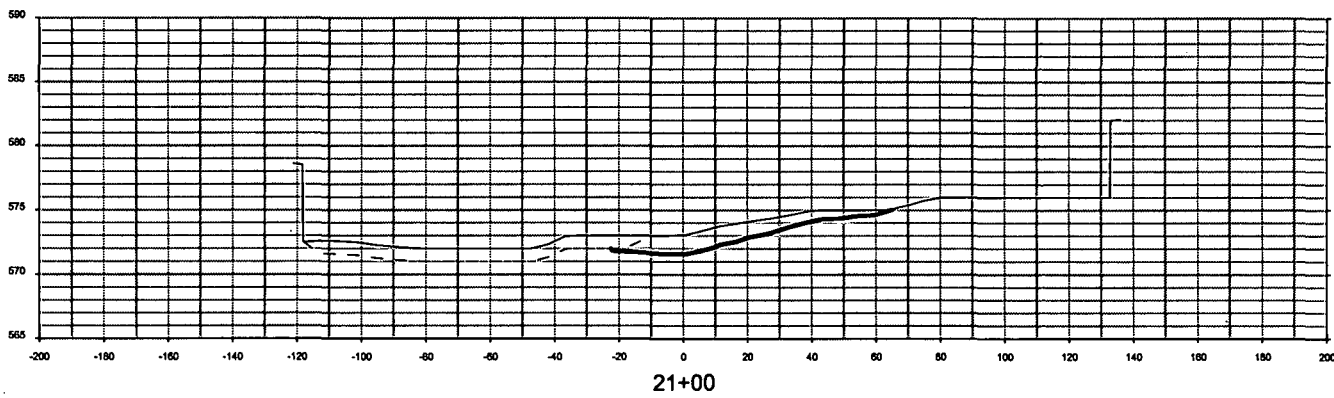
CROSS SECTIONS

STATION 18+50 TO STATION 20+50

LOWER RIVER AND INNER HARBOR OF THE SHEBOYGAN RIVER AREA OF CONCERN
 US ENVIRONMENTAL PROTECTION AGENCY
 SHEBOYGAN, WISCONSIN

NO.	DATE	REVISION			BY	APVD
DSGN		DR	CHK	APVD		
		H RADDEMANN	D SCHAUER	W ANDRAE		

PRE-FINAL DESIGN



LEGEND	
	LEGACY DESIGN DREDGE
	TSCA
	PRS/NRT DESIGN DREDGE
	EXISTING BATHYMETRY
	APPROXIMATE SHORELINE LIMIT

FILENAME: 005-C-305_422259.dgn

PLOT DATE: 2012/02/15

VERIFY SCALE	BAR IS ONE INCH ON ORIGINAL DRAWING
DATE	FEBRUARY 2012
PROJ	422259
DWG	C-305
SHEET	5 of 31

CH2MHILL

CIVIL
CROSS SECTIONS
STATION 21+00 TO STATION 23+00

LOWER RIVER AND INNER HARBOR OF
THE SHEBOYGAN RIVER AREA OF CONCERN
US ENVIRONMENTAL PROTECTION AGENCY
SHEBOYGAN, WISCONSIN

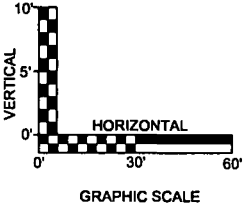
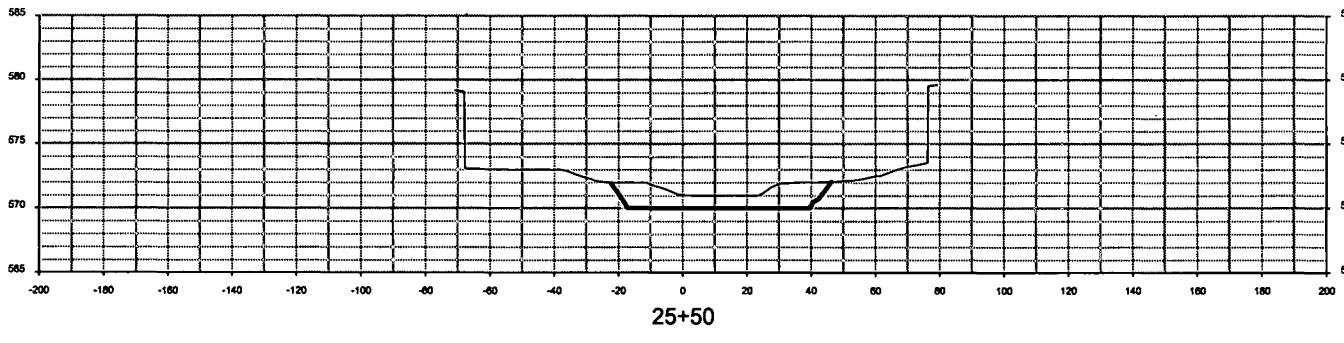
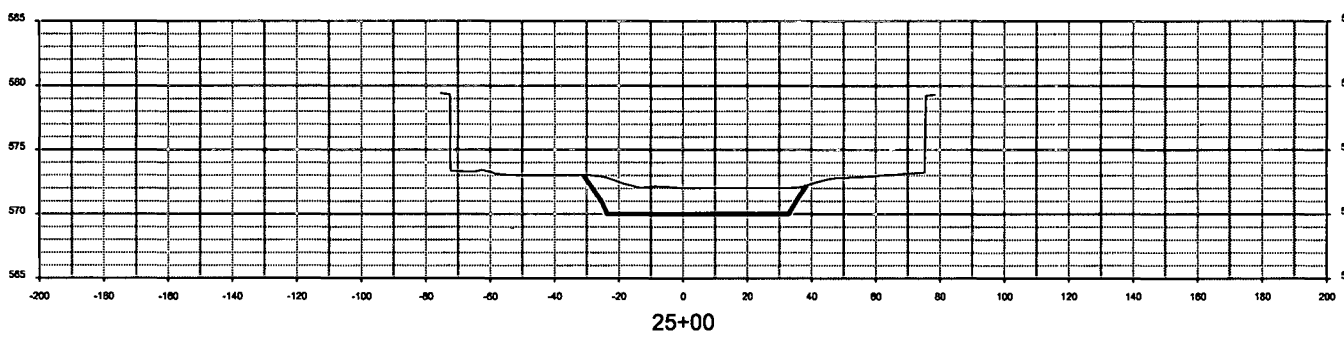
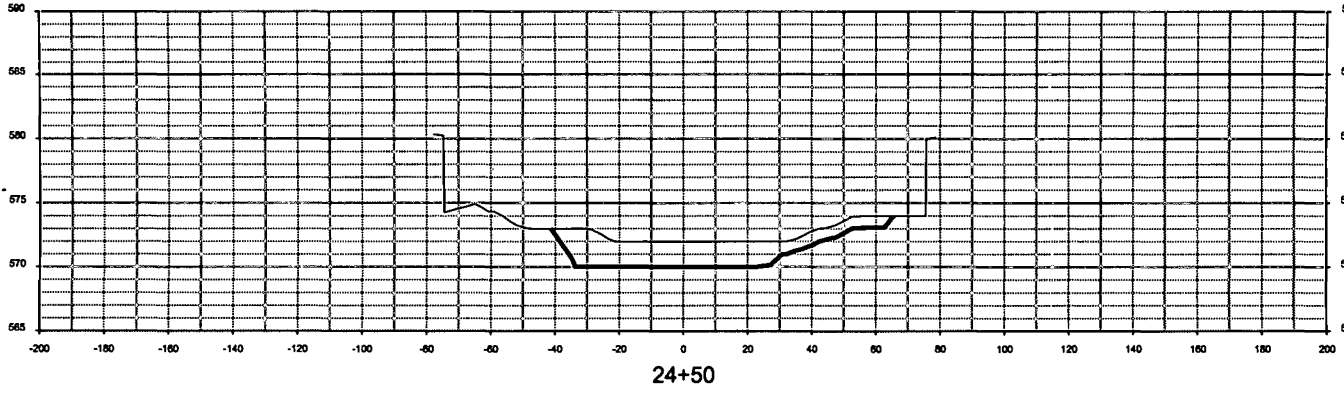
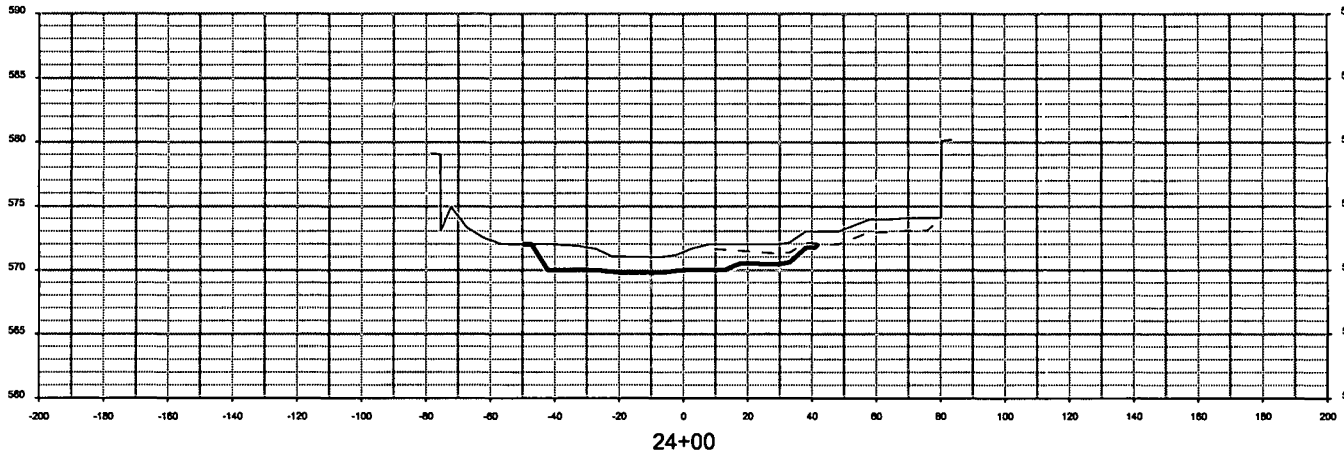
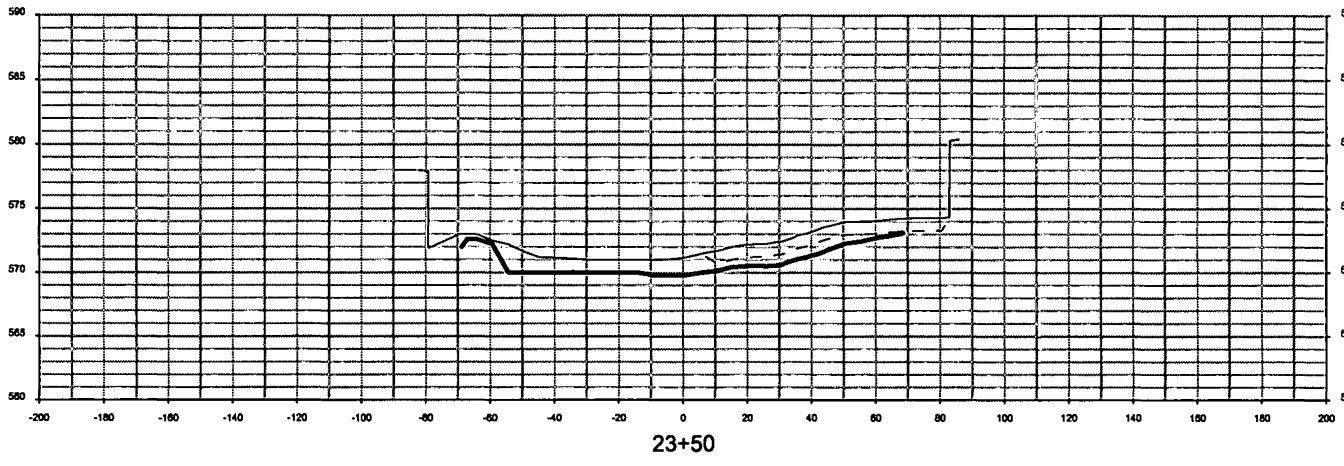
NO.	DATE	REVISION	BY	APVD
DSGN				

H RADDEMANN DR D SCHAUER CHK W ANDRAE APVD

PRE-FINAL DESIGN

REUSE OF DOCUMENTS: THIS DOCUMENT, AND THE IDEAS AND DESIGNS INCORPORATED HEREIN, AS AN INSTRUMENT OF PROFESSIONAL SERVICE, IS THE PROPERTY OF CH2M HILL AND IS NOT TO BE USED, IN WHOLE OR IN PART, FOR ANY OTHER PROJECT WITHOUT THE WRITTEN AUTHORIZATION OF CH2MHILL.

©CH2M HILL 2011. ALL RIGHTS RESERVED.



LEGEND	
	LEGACY DESIGN DREDGE
	TSCA
	PRS/NRT DESIGN DREDGE
	EXISTING BATHYMETRY
	APPROXIMATE SHORELINE LIMIT

FILENAME: 005-C-306_422259.dgn
 PLOT DATE: 20120215

DATE	FEBRUARY 2012
PROJ	422259
DWG	C-306
SHEET	6 of 31

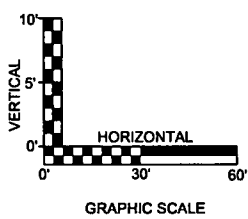
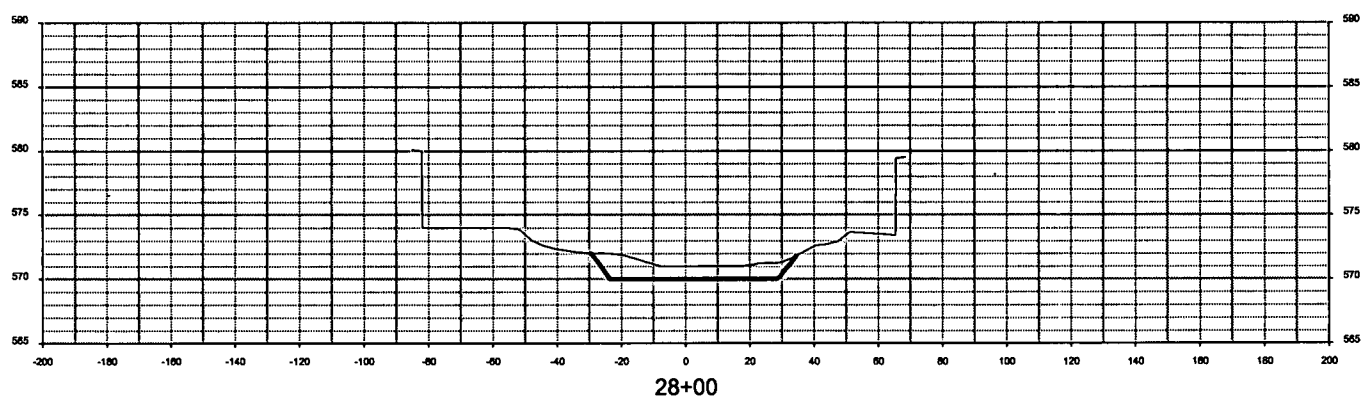
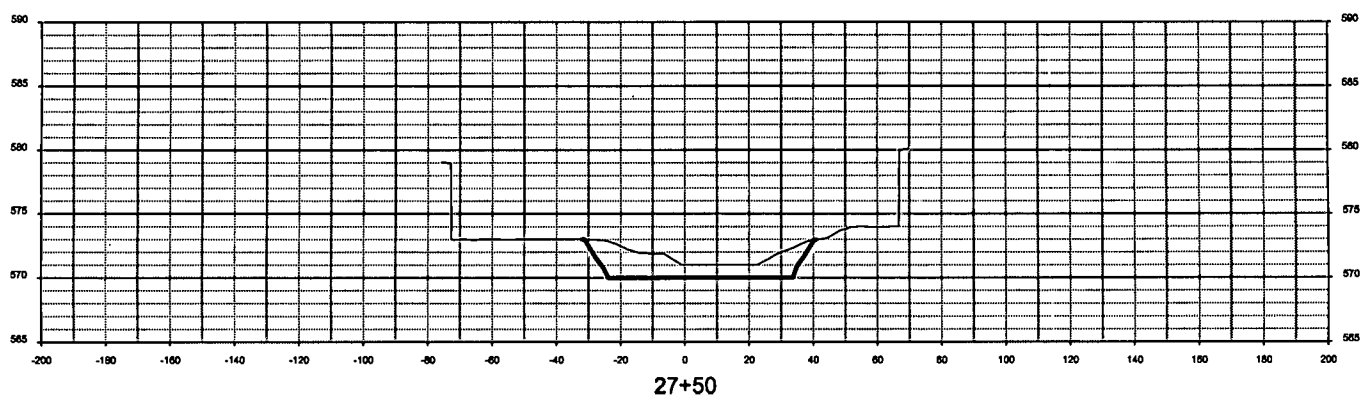
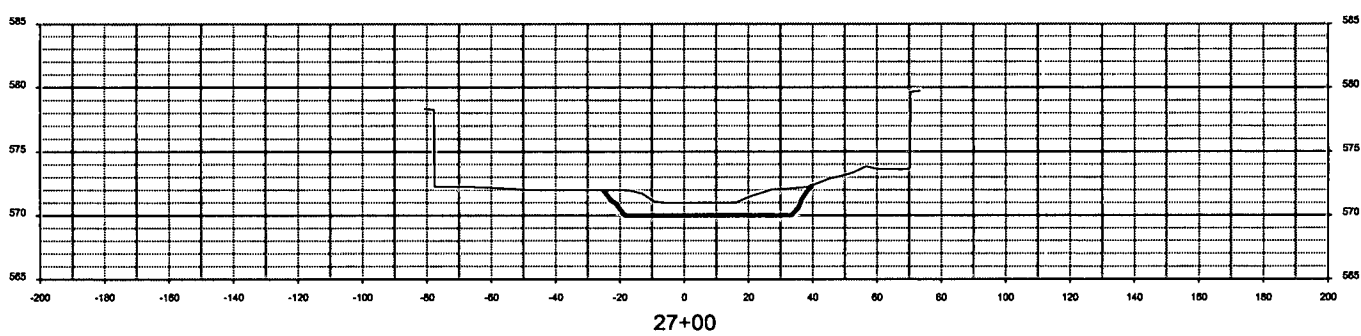
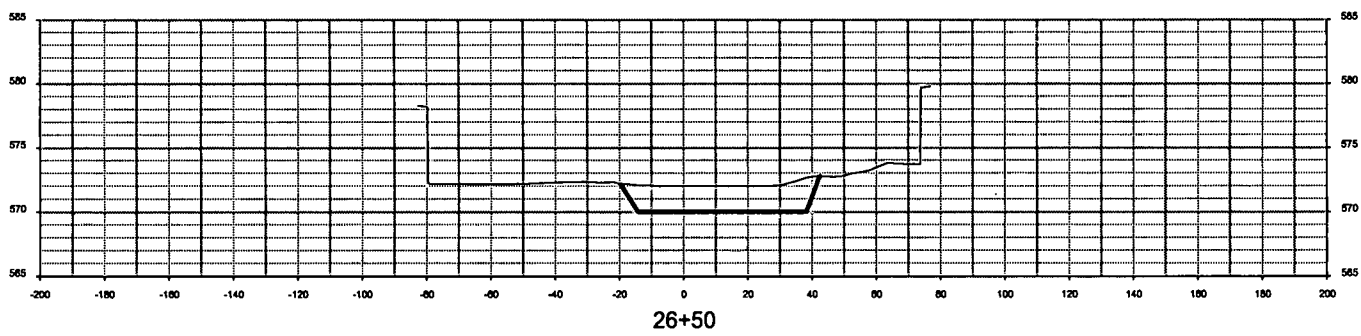
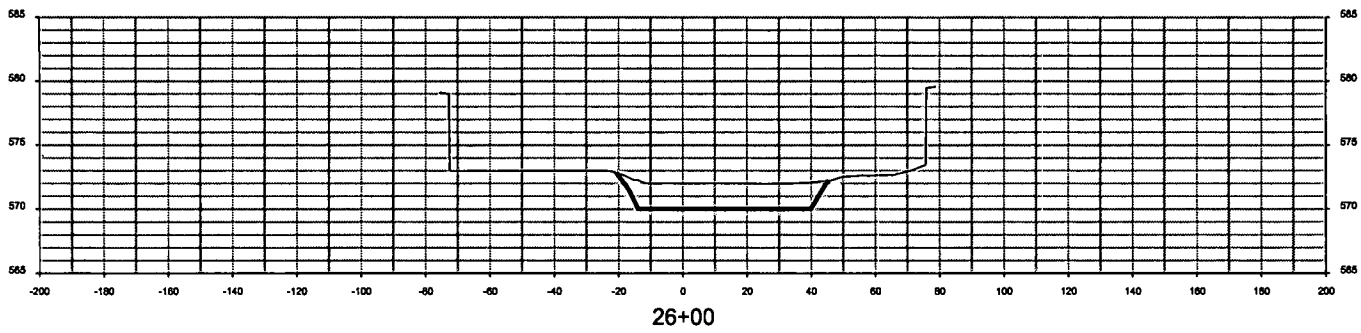
CH2MHILL.

CIVIL
CROSS SECTIONS
 STATION 23+50 TO STATION 25+50

LOWER RIVER AND INNER HARBOR OF
 THE SHEBOYGAN RIVER AREA OF CONCERN
 US ENVIRONMENTAL PROTECTION AGENCY
 SHEBOYGAN, WISCONSIN

NO.	DATE	REVISION	BY	APVD
DSGN	H RADDEMANN	DR	D SCHAUER	CHK
			W ANDRAE	APVD

PRE-FINAL DESIGN



LEGEND	
	LEGACY DESIGN DREDGE
	TSCA
	PRS/NRT DESIGN DREDGE
	EXISTING BATHYMETRY
	APPROXIMATE SHORELINE LIMIT

CH2MHILL

CIVIL
CROSS SECTIONS
STATION 26+00 TO STATION 28+00

LOWER RIVER AND INNER HARBOR OF
THE SHEBOYGAN RIVER AREA OF CONCERN
US ENVIRONMENTAL PROTECTION AGENCY
SHEBOYGAN, WISCONSIN

NO.	DATE	REVISION	BY	APVD
DSGN	H RADDEMANN	DR	D SCHAUER	CHK
			W ANDRAE	APVD

FILENAME: 005-C-307_422259.dgn

PLOT DATE: 2012/02/15

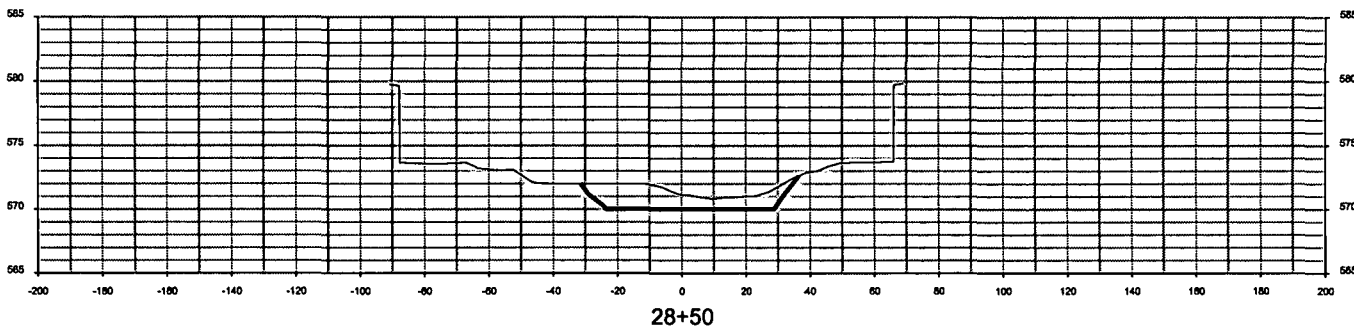
PLOT TIME: 12:32:40 PM

DATE	FEBRUARY 2012
PROJ	422259
DWG	C-307
SHEET	7 of 31

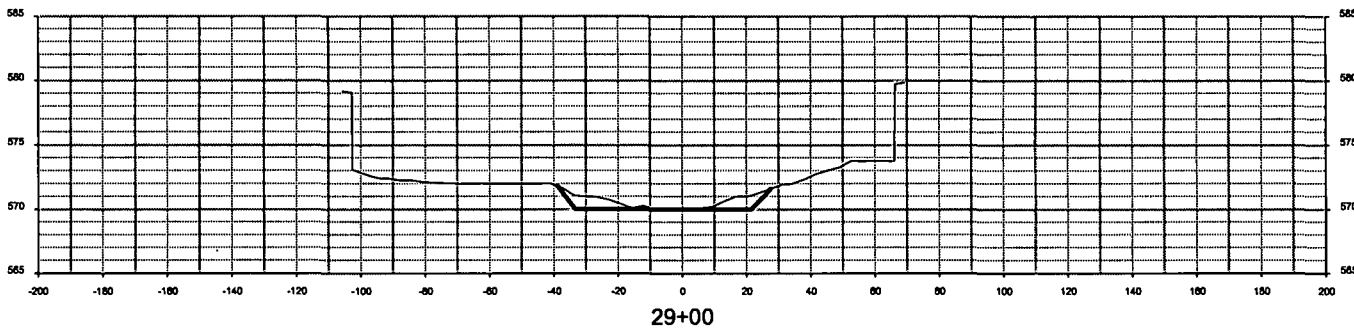
PRE-FINAL DESIGN

REUSE OF DOCUMENTS: THIS DOCUMENT, AND THE IDEAS AND DESIGNS INCORPORATED HEREIN, AS AN INSTRUMENT OF PROFESSIONAL SERVICE, IS THE PROPERTY OF CH2M HILL AND IS NOT TO BE USED, IN WHOLE OR IN PART, FOR ANY OTHER PROJECT WITHOUT THE WRITTEN AUTHORIZATION OF CH2MHILL.

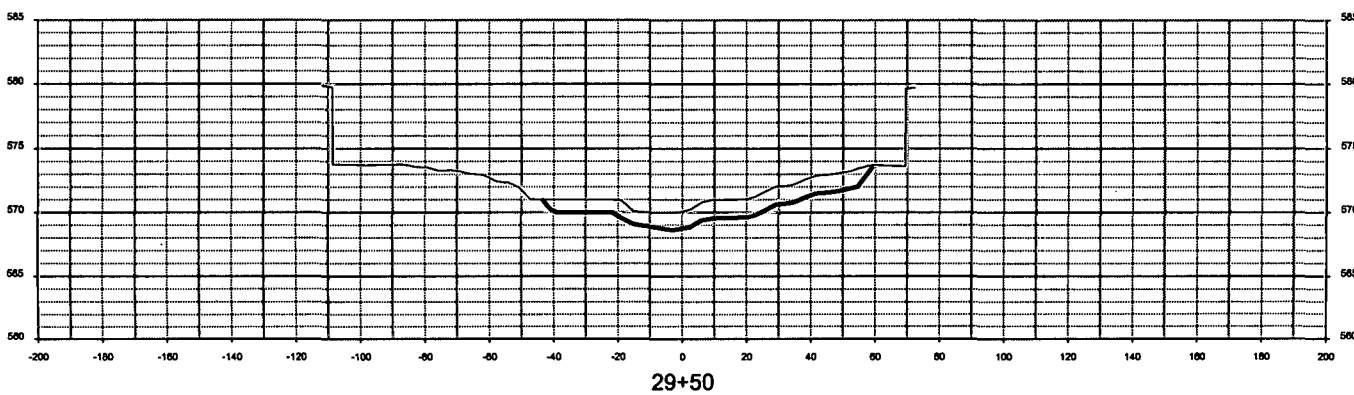
©CH2M HILL 2011. ALL RIGHTS RESERVED.



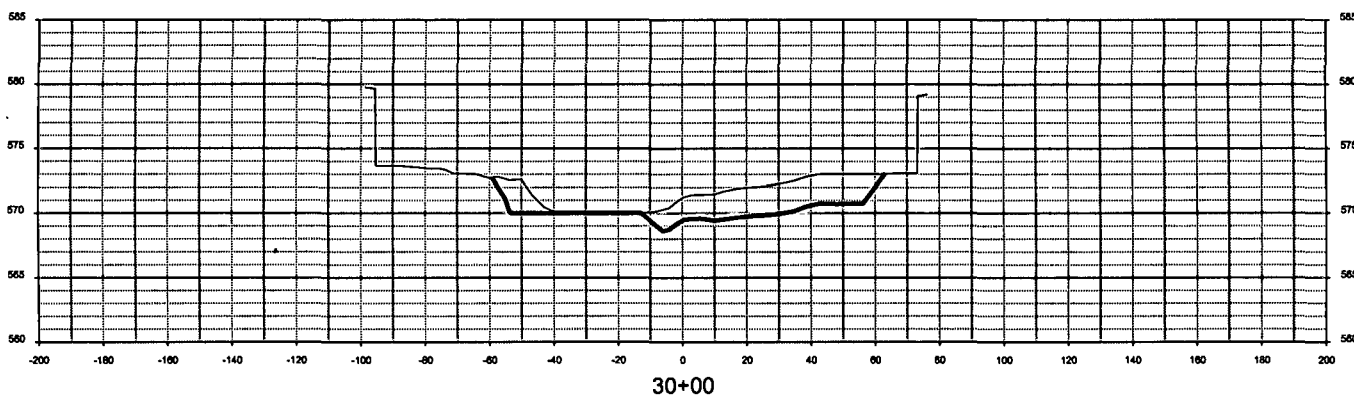
28+50



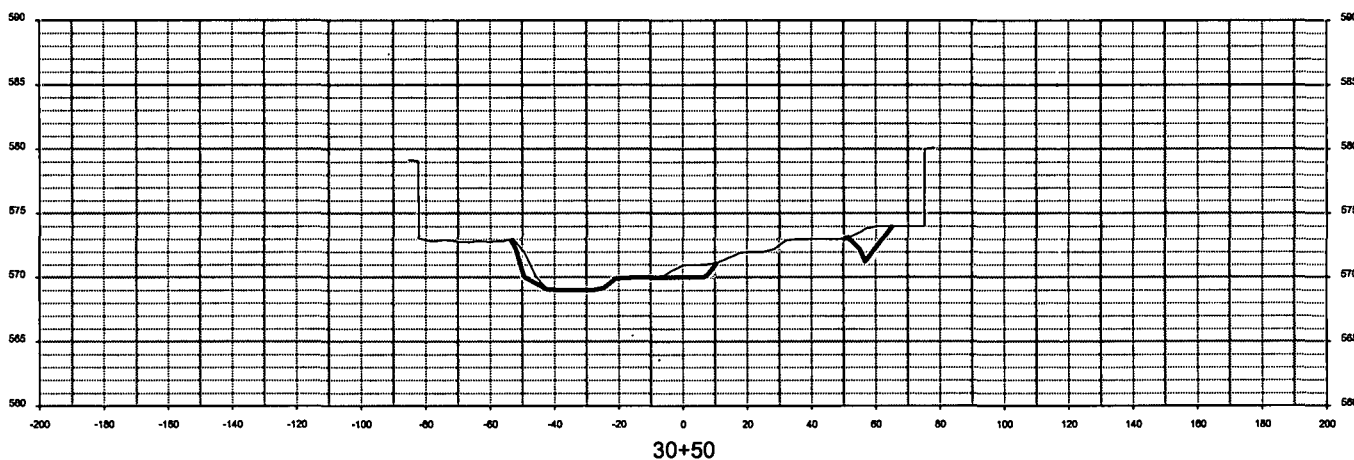
29+00



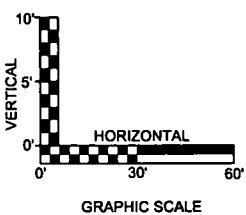
29+50



30+00



30+50



GRAPHIC SCALE

LEGEND	
	TSCA
	PRS/NRT DESIGN DREDGE
	EXISTING BATHYMETRY
	APPROXIMATE SHORELINE LIMIT

CH2MHILL

CIVIL
CROSS SECTIONS
STATION 28+50 TO STATION 30+50

LOWER RIVER AND INNER HARBOR OF
THE SHEBOYGAN RIVER AREA OF CONCERN
US ENVIRONMENTAL PROTECTION AGENCY
SHEBOYGAN, WISCONSIN

NO.	DATE	REVISION	BY	APVD
DSGN	H RADDEMANN	DR	D SCHAUER	W ANDRAE

FILENAME: 005-C-308_42259.dgn

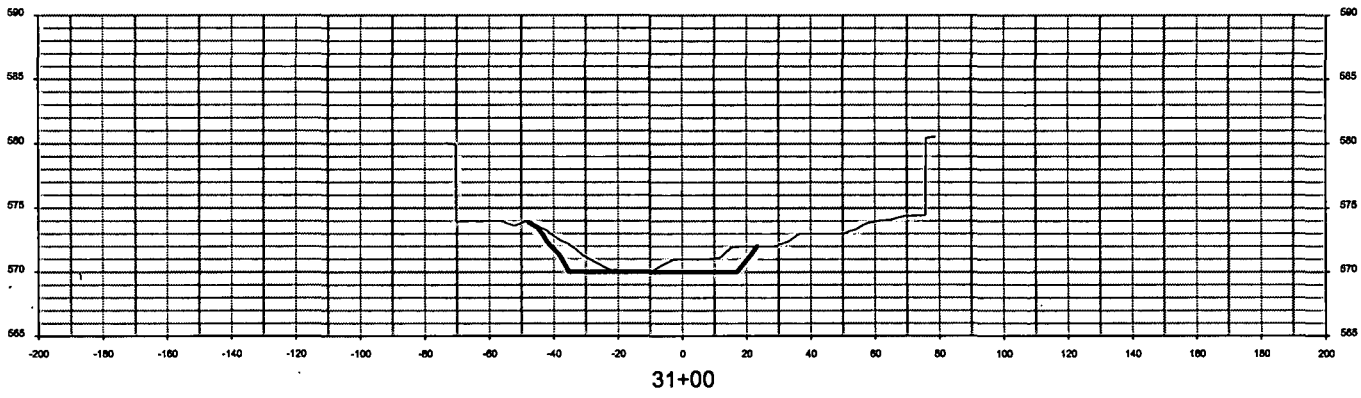
PLOT DATE: 2012/02/15

PLOT TIME: 12:32:56 PM

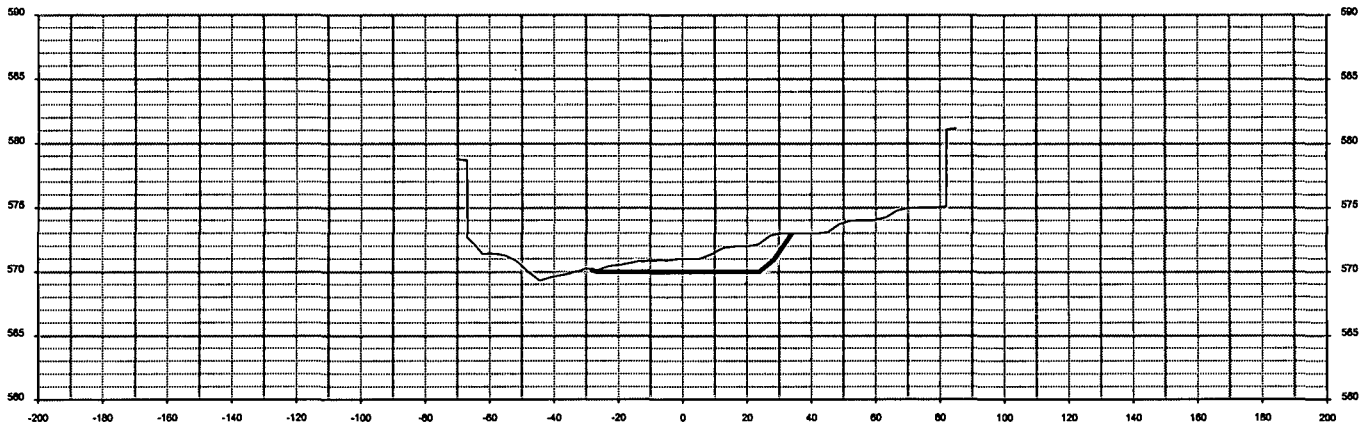
VERIFY SCALE
DATE: FEBRUARY 2012
PROJ: 42259
DWG: C-308
SHEET: 8 of 31

PRE-FINAL DESIGN

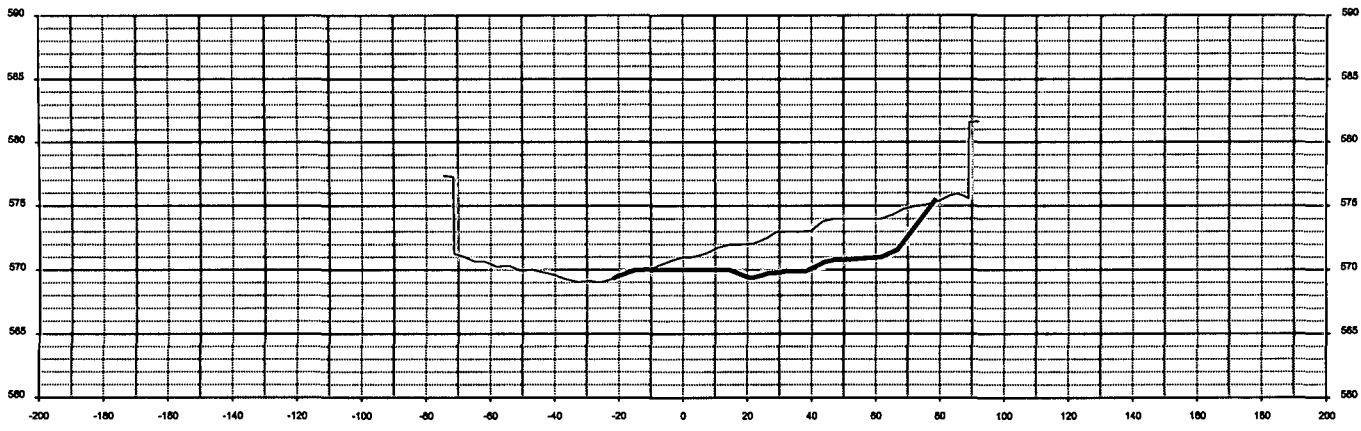
REUSE OF DOCUMENTS: THIS DOCUMENT, AND THE IDEAS AND DESIGNS INCORPORATED HEREIN, AS AN INSTRUMENT OF PROFESSIONAL SERVICE, IS THE PROPERTY OF CH2M HILL AND IS NOT TO BE USED, IN WHOLE OR IN PART, FOR ANY OTHER PROJECT WITHOUT THE WRITTEN AUTHORIZATION OF CH2MHILL. ©CH2M HILL 2011. ALL RIGHTS RESERVED.



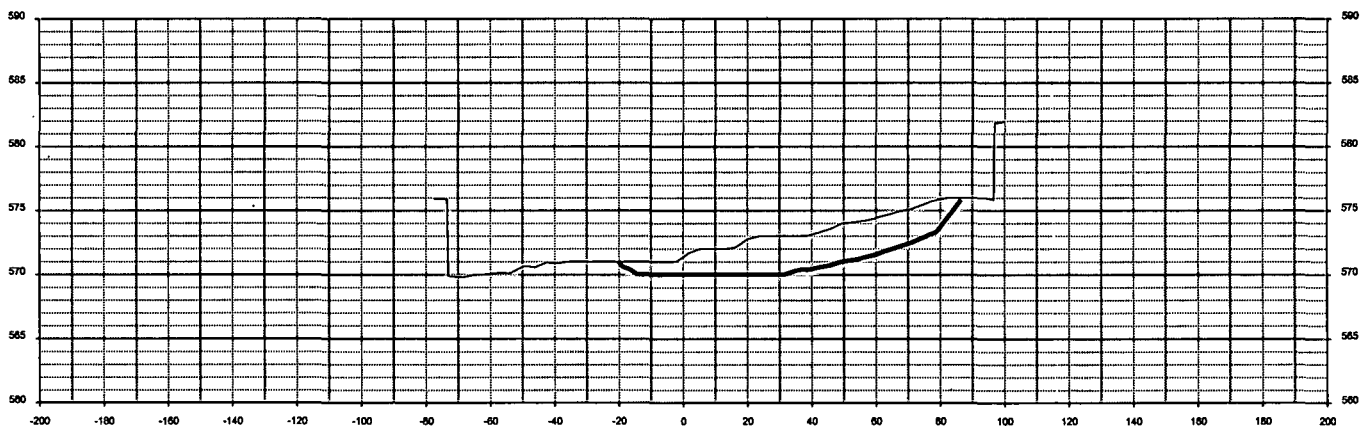
31+00



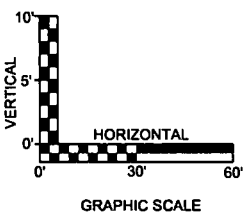
31+50



32+00



32+50



GRAPHIC SCALE

LEGEND	
	LEGACY DESIGN DREDGE
	TSCA
	PRS/NRT DESIGN DREDGE
	EXISTING BATHYMETRY
	APPROXIMATE SHORELINE LIMIT

CH2MHILL

CIVIL
CROSS SECTIONS
STATION 31+00 TO STATION 32+50

LOWER RIVER AND INNER HARBOR OF
THE SHEBOYGAN RIVER AREA OF CONCERN
US ENVIRONMENTAL PROTECTION AGENCY
SHEBOYGAN, WISCONSIN

NO.	DATE	REVISION	BY	APVD
DSGN				

H RADDEMANN DR D SCHAUER CHK W ANDRAE APVD

FILENAME: 005-C-309_422259.dgn

PLOT DATE: 20120215

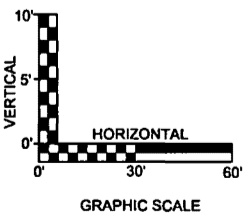
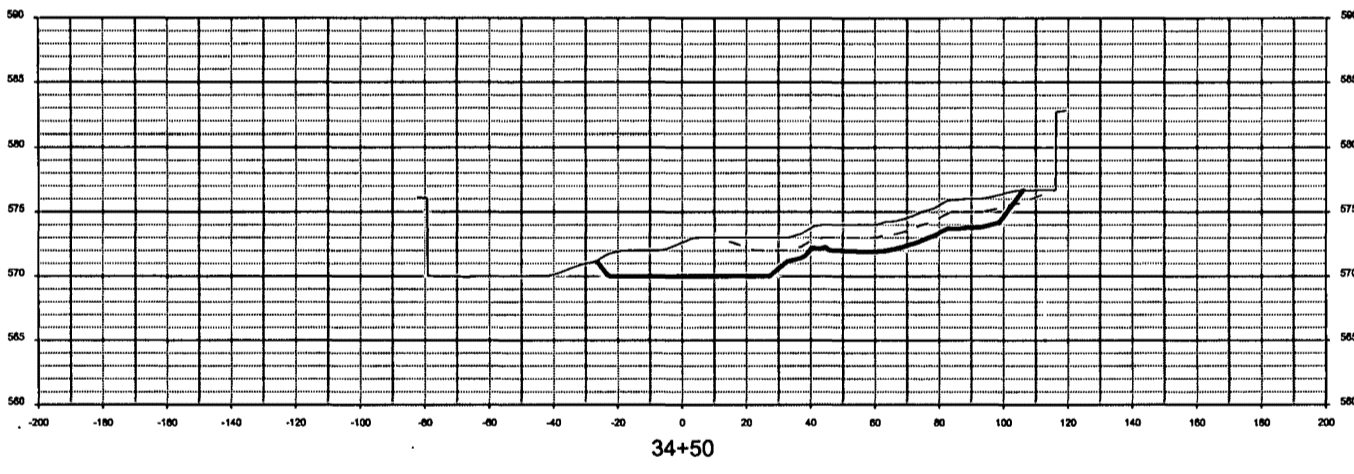
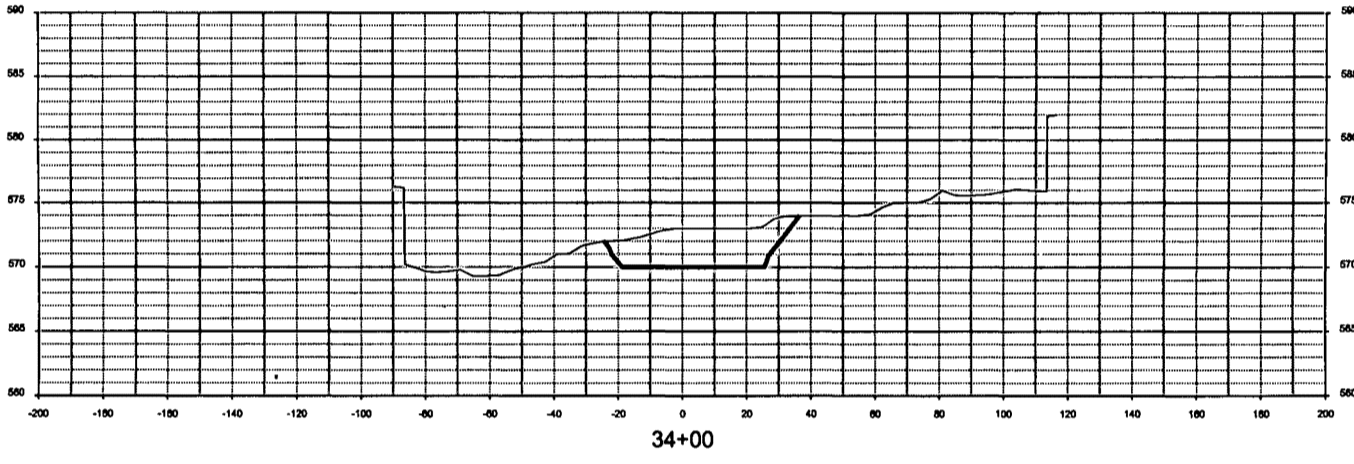
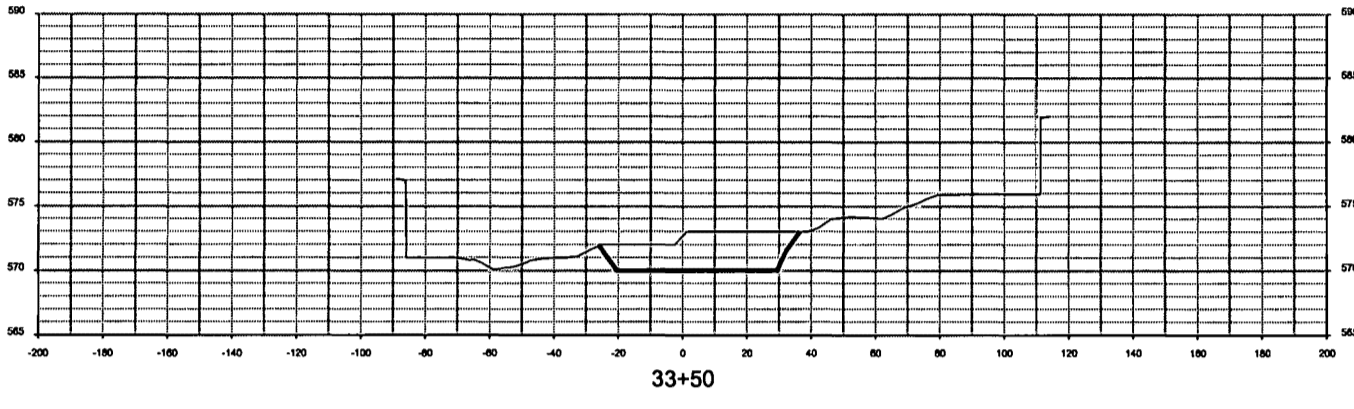
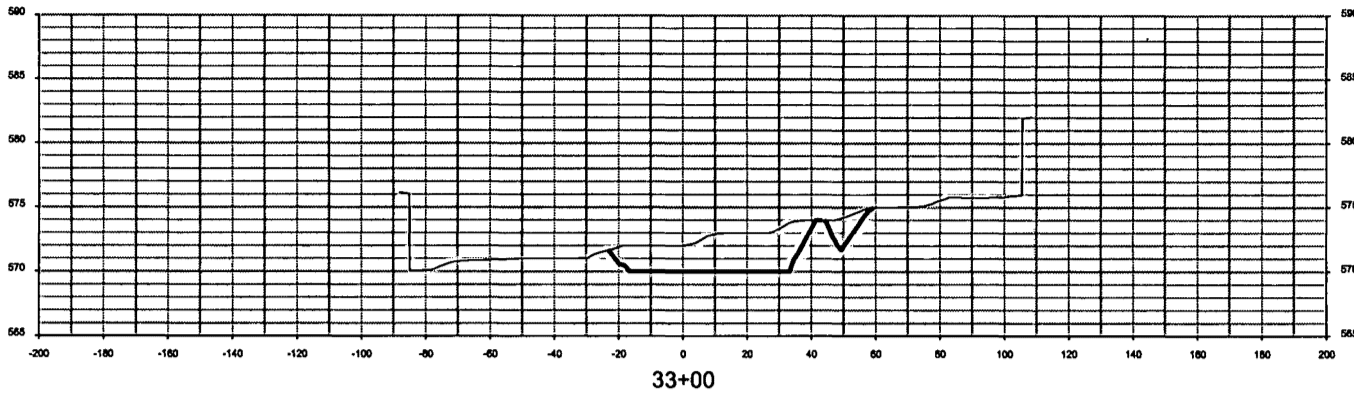
PLOT TIME: 12:33:12 PM

DATE	FEBRUARY 2012
PROJ	422259
DWG	C-309
SHEET	8 of 31

PRE-FINAL DESIGN

REUSE OF DOCUMENTS: THIS DOCUMENT, AND THE IDEAS AND DESIGNS INCORPORATED HEREIN, AS AN INSTRUMENT OF PROFESSIONAL SERVICE, IS THE PROPERTY OF CH2M HILL AND IS NOT TO BE USED, IN WHOLE OR IN PART, FOR ANY OTHER PROJECT WITHOUT THE WRITTEN AUTHORIZATION OF CH2MHILL.

©CH2M HILL 2011. ALL RIGHTS RESERVED.



LEGEND	
	LEGACY DESIGN DREDGE
	TSCA
	PRS/NRT DESIGN DREDGE
	EXISTING BATHYMETRY
	APPROXIMATE SHORELINE LIMIT

FILENAME: 005-C-310_422259.dgn
 PLOT DATE: 20120215
 PLOT TIME: 12:33:27 PM

DATE	FEBRUARY 2012
PROJ	422259
DWG	C-310
SHEET	10 of 31

CH2MHILL

CIVIL
CROSS SECTIONS
 STATION 32+00 TO STATION 34+50

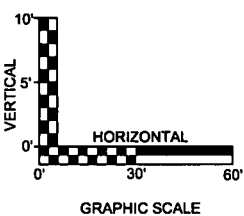
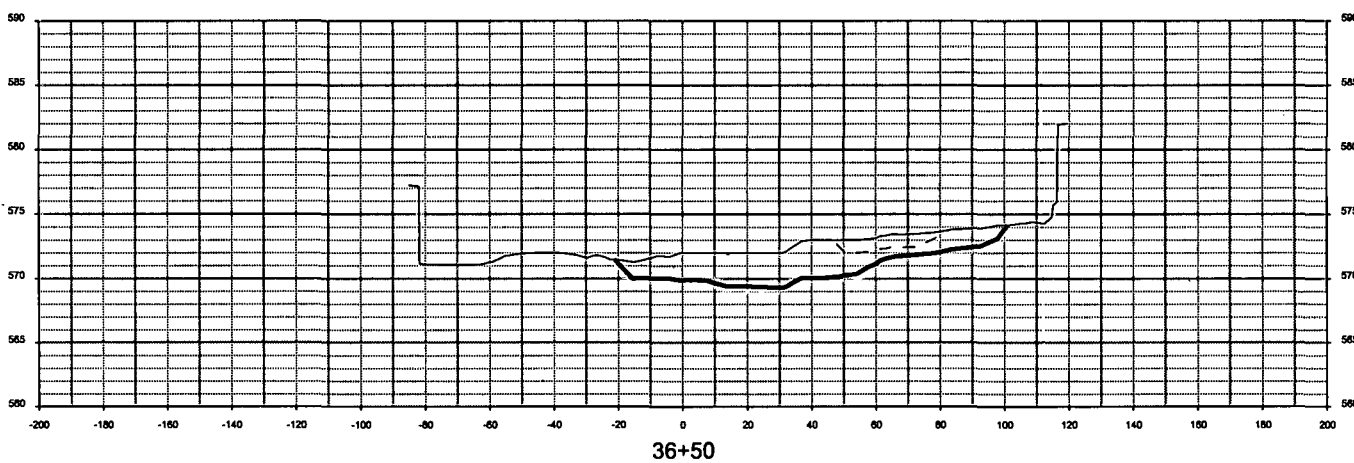
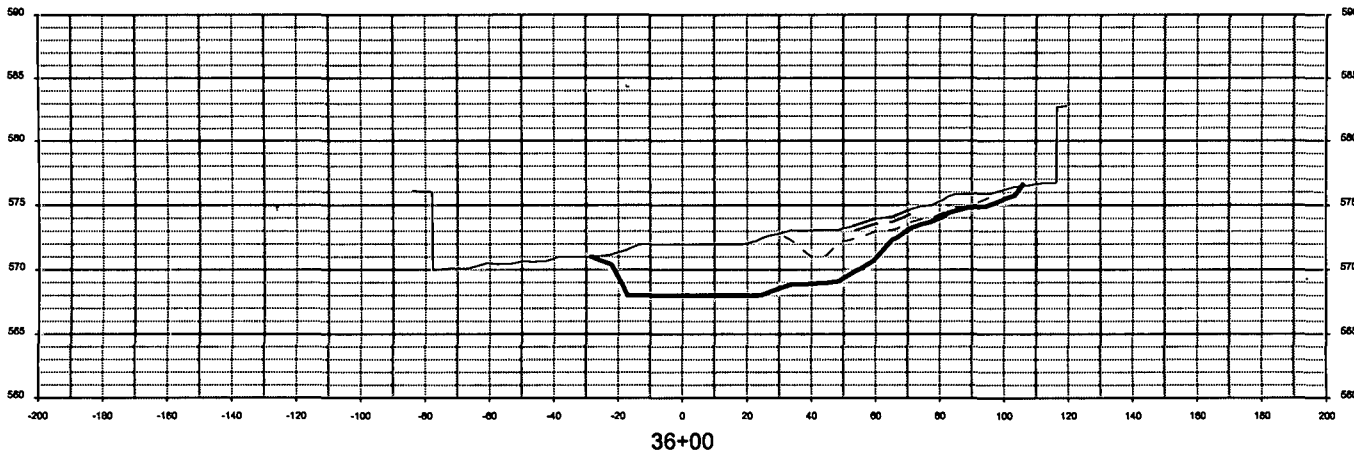
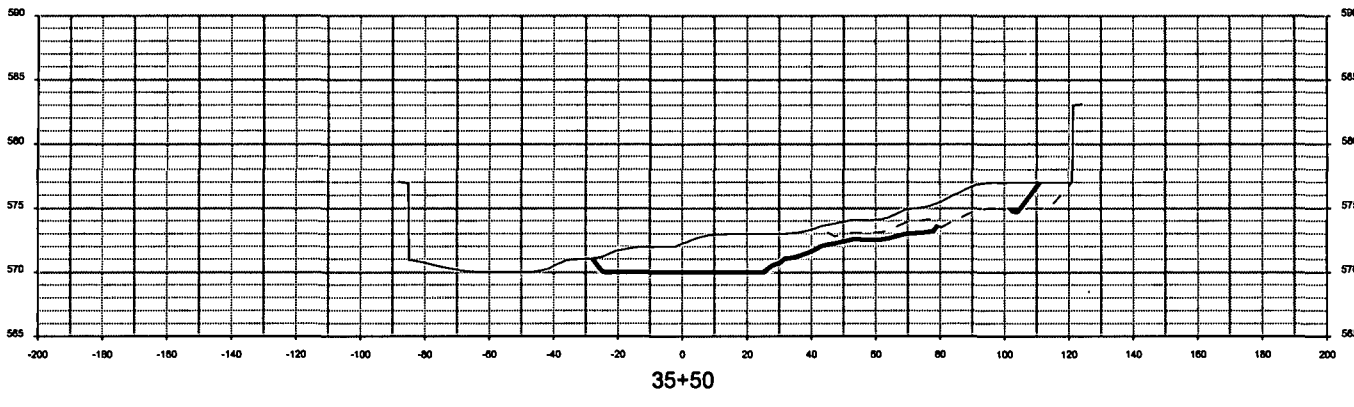
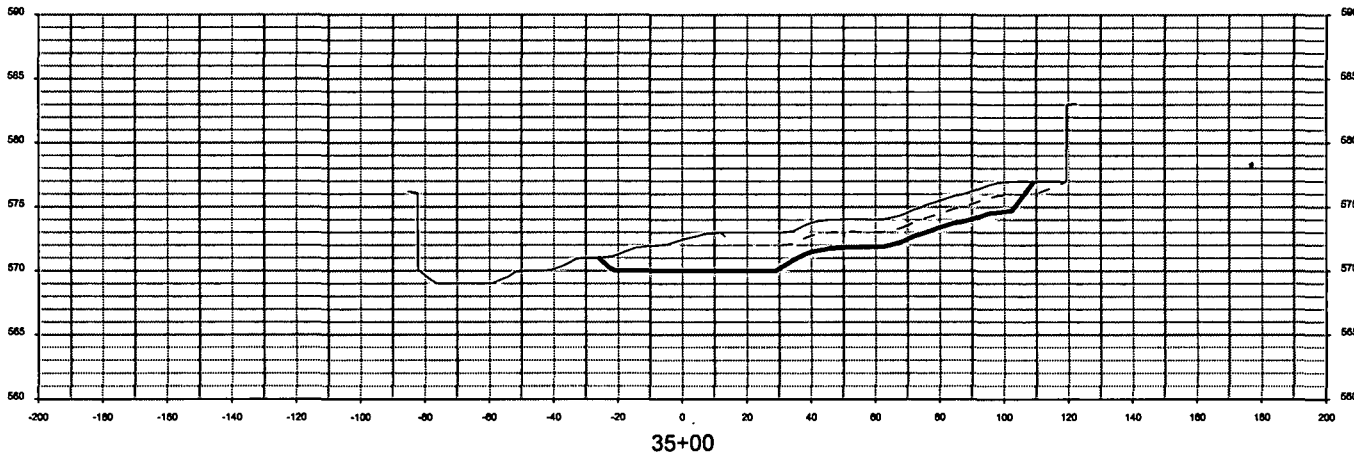
LOWER RIVER AND INNER HARBOR OF
 THE SHEBOYGAN RIVER AREA OF CONCERN
 US ENVIRONMENTAL PROTECTION AGENCY
 SHEBOYGAN, WISCONSIN

NO.	DATE	REVISION	BY	APVD
DSGN		H RADDEMANN		
DR		D SCHAUER		
CHK		W ANDRAE		
APVD				

PRE-FINAL DESIGN

REUSE OF DOCUMENTS: THIS DOCUMENT, AND THE IDEAS AND DESIGNS INCORPORATED HEREIN, AS AN INSTRUMENT OF PROFESSIONAL SERVICE, IS THE PROPERTY OF CH2M HILL AND IS NOT TO BE USED, IN WHOLE OR IN PART, FOR ANY OTHER PROJECT WITHOUT THE WRITTEN AUTHORIZATION OF CH2M HILL.

© CH2M HILL 2011. ALL RIGHTS RESERVED.



LEGEND	
	LEGACY DESIGN DREDGE
	TSCA
	PRS/NRT DESIGN DREDGE
	EXISTING BATHYMETRY
	APPROXIMATE SHORELINE LIMIT

FILENAME: 005-C-311_422259.dgn PLOT DATE: 20120215 PLOT TIME: 12:33:43 PM

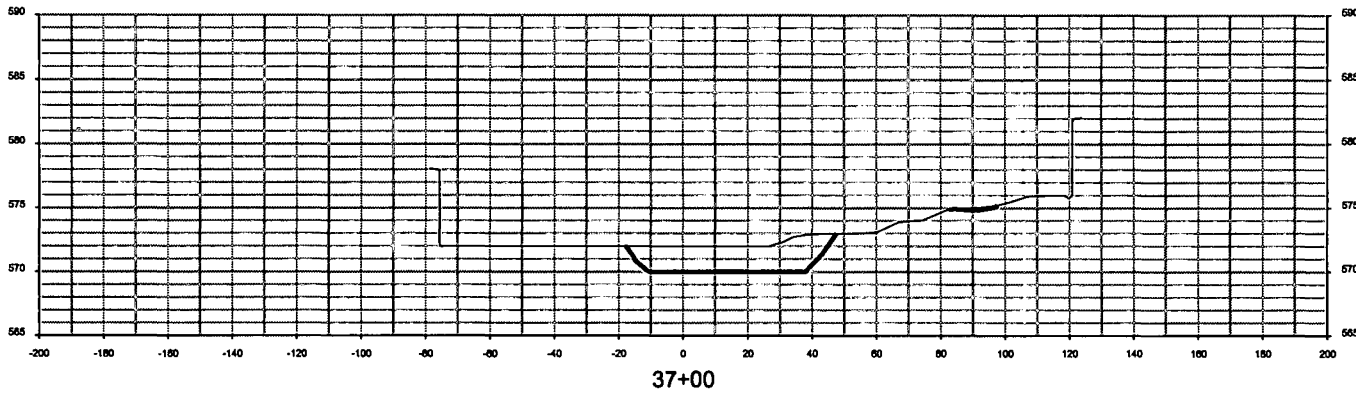
VERIFY SCALE
 DATE: FEBRUARY 2012
 PROJ: 422259
 DWG: C-311
 SHEET: 11 of 31

CH2MHILL.

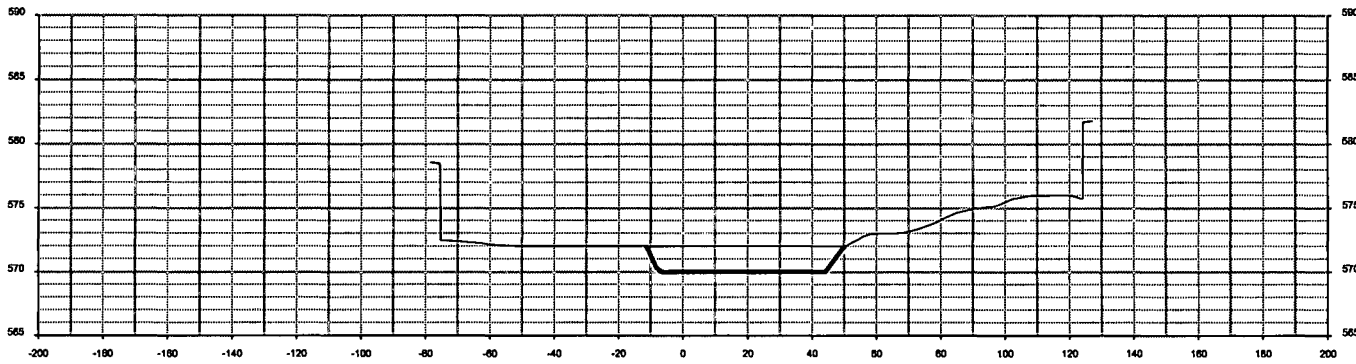
CIVIL
**CROSS SECTIONS
 STATION 35+00 TO STATION 36+50**

LOWER RIVER AND INNER HARBOR OF
 THE SHEBOYGAN RIVER AREA OF CONCERN
 US ENVIRONMENTAL PROTECTION AGENCY
 SHEBOYGAN, WISCONSIN

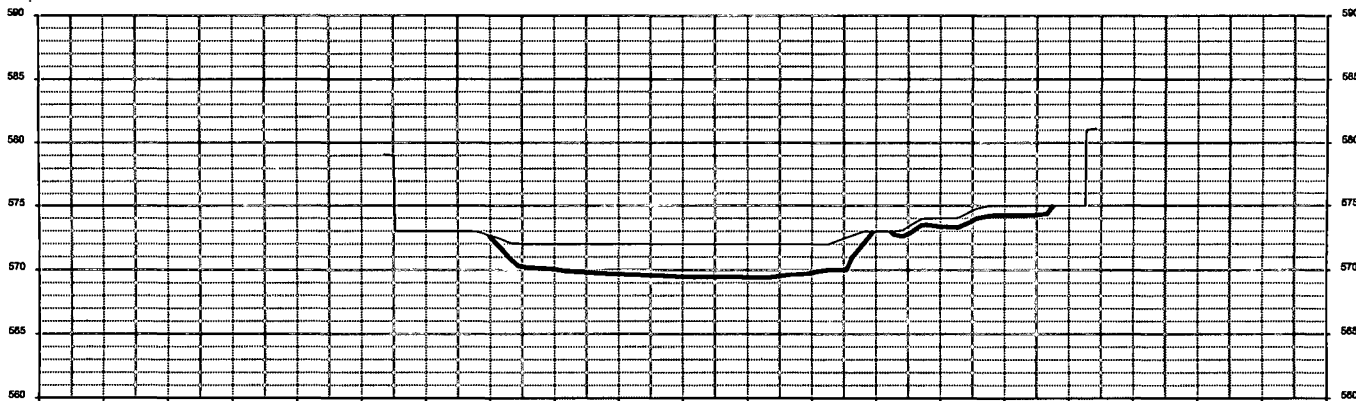
NO.	DATE	REVISION			BY	APVD
DSGN	H RADDEMANN	DR	D SCHAUER	CHK	W ANDRAE	APVD



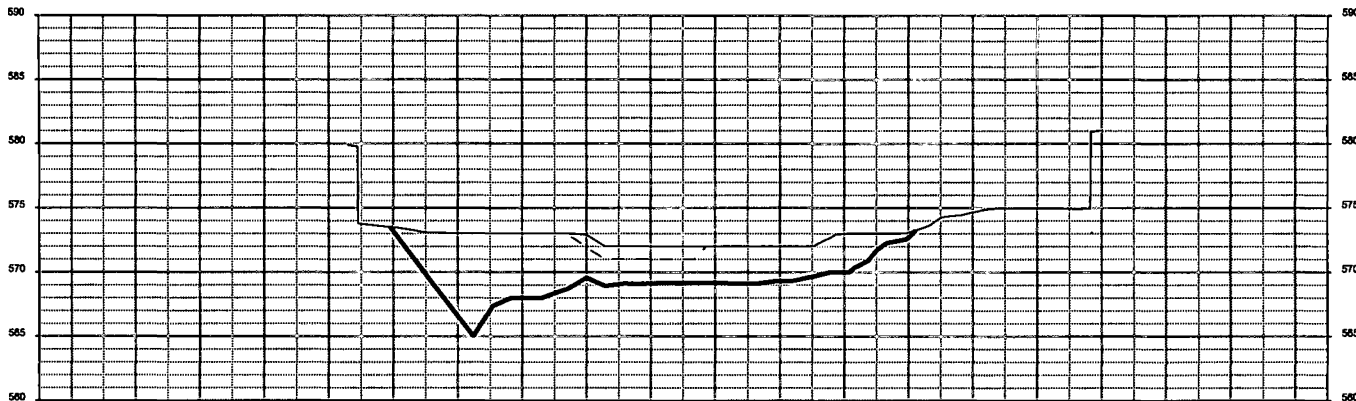
37+00



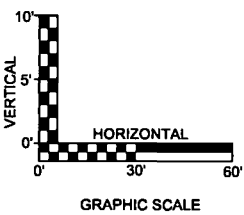
37+50



38+00



38+50



GRAPHIC SCALE

LEGEND	
	LEGACY DESIGN DREDGE
	TSCA
	PRS/NRT DESIGN DREDGE
	EXISTING BATHYMETRY
	APPROXIMATE SHORELINE LIMIT

CH2MHILL.

CIVIL
CROSS SECTIONS
STATION 37+00 TO STATION 38+50

LOWER RIVER AND INNER HARBOR OF
THE SHEBOYGAN RIVER AREA OF CONCERN
US ENVIRONMENTAL PROTECTION AGENCY
SHEBOYGAN, WISCONSIN

NO.	DATE	REVISION			BY	APVD
DSGN		DR	CHK	APVD		
H RADDEMANN		D SCHAUER	W ANDRAE			

FILENAME: 005-C-312_422259.dgn

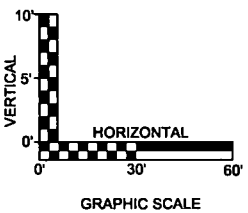
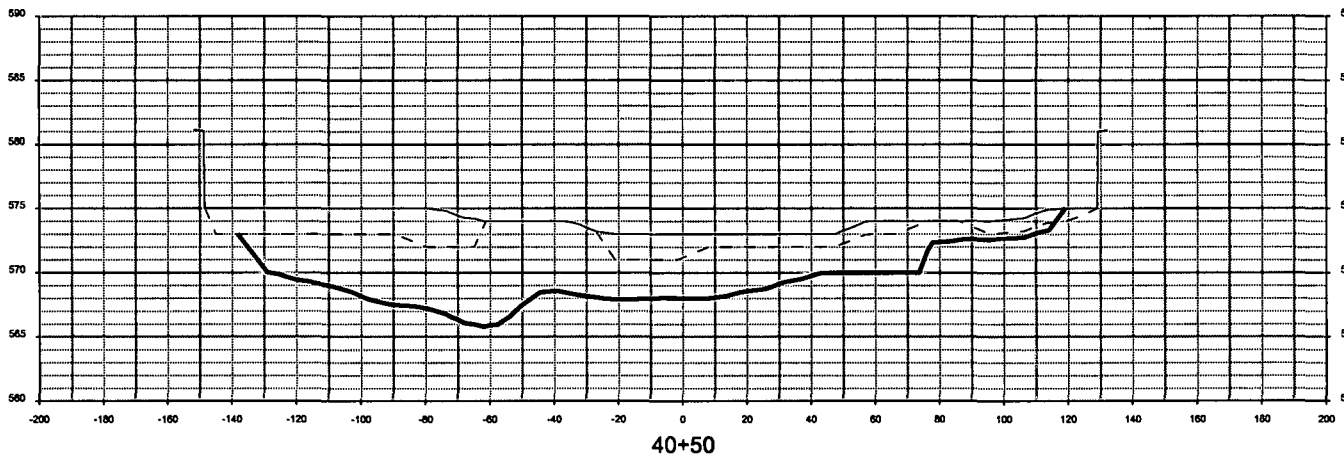
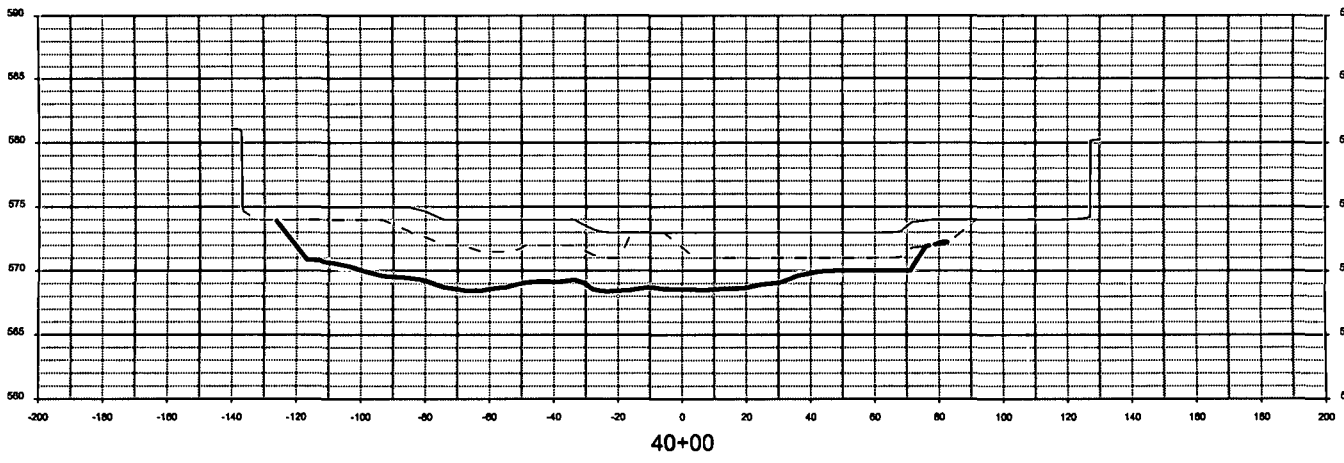
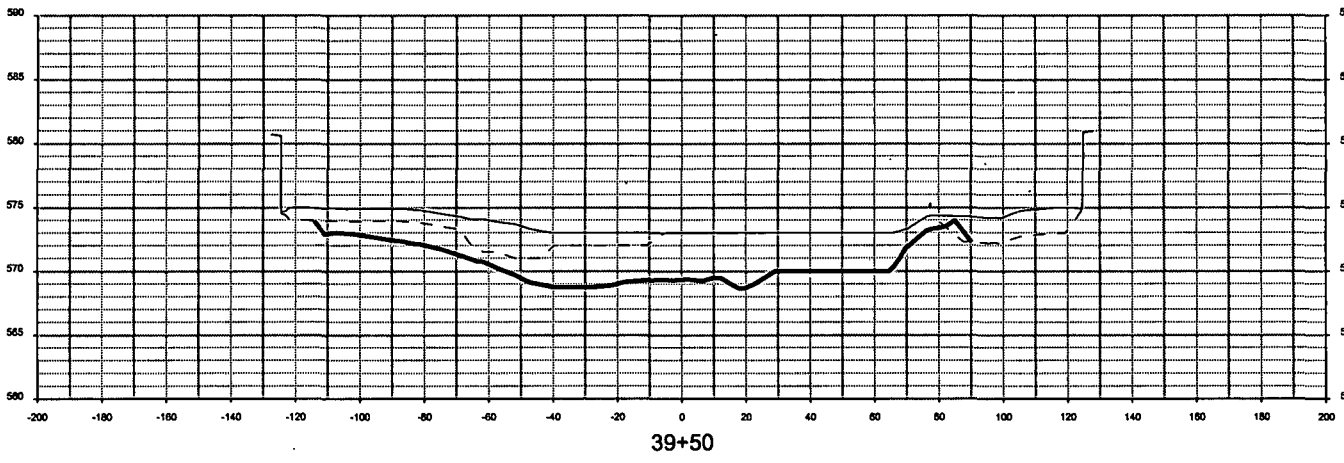
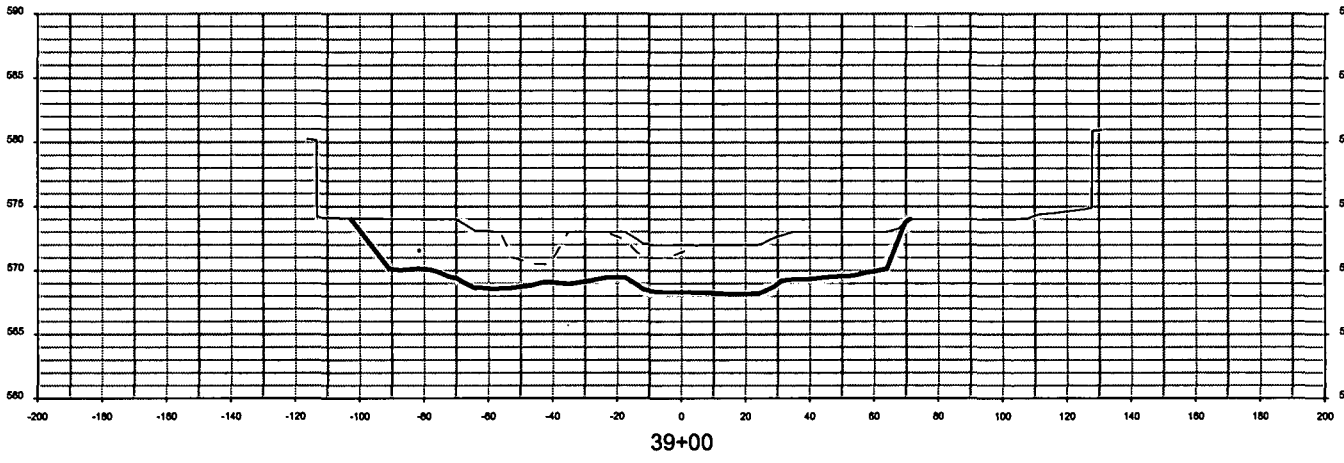
PLOT DATE: 2012/02/15

PLOT TIME: 12:33:59 PM

PRE-FINAL DESIGN

REUSE OF DOCUMENTS: THIS DOCUMENT AND THE IDEAS AND DESIGNS INCORPORATED HEREIN, AS AN INSTRUMENT OF PROFESSIONAL SERVICE, IS THE PROPERTY OF CH2M HILL AND IS NOT TO BE USED, IN WHOLE OR IN PART, FOR ANY OTHER PROJECT WITHOUT THE WRITTEN AUTHORIZATION OF CH2M HILL.

©CH2M HILL 2011. ALL RIGHTS RESERVED.



LEGEND	
	LEGACY DESIGN DREDGE
	TSCA
	PRS/NRT DESIGN DREDGE
	EXISTING BATHYMETRY
	APPROXIMATE SHORELINE LIMIT

FILENAME: 005-C-313_422259.dgn PLOT DATE: 20120215

DATE	FEBRUARY 2012
PROJ	422259
DWG	C-313
SHEET	13 of 31

CH2MHILL

CIVIL

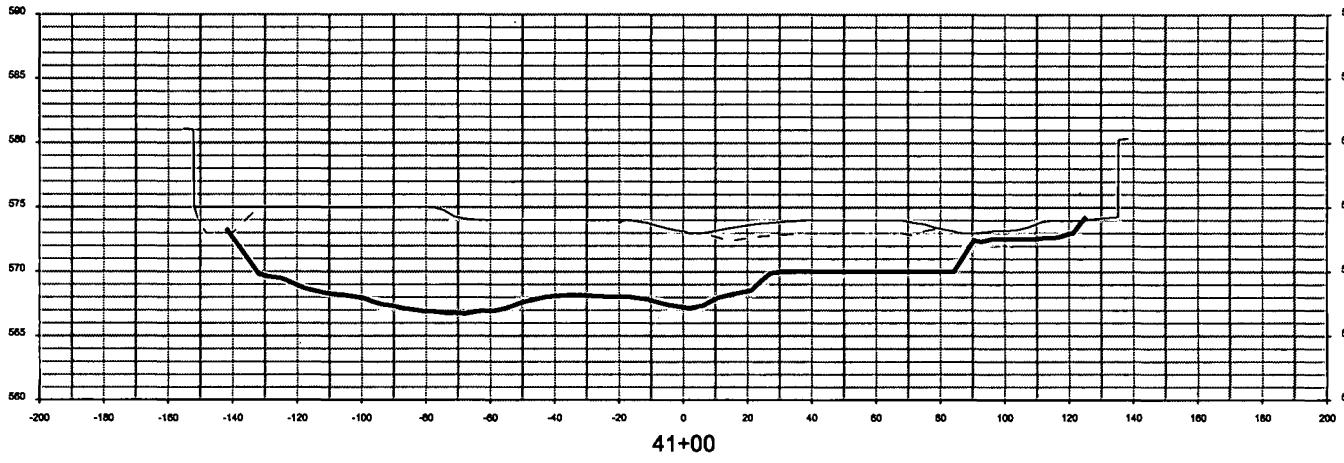
CROSS SECTIONS

STATION 39+00 TO STATION 40+50

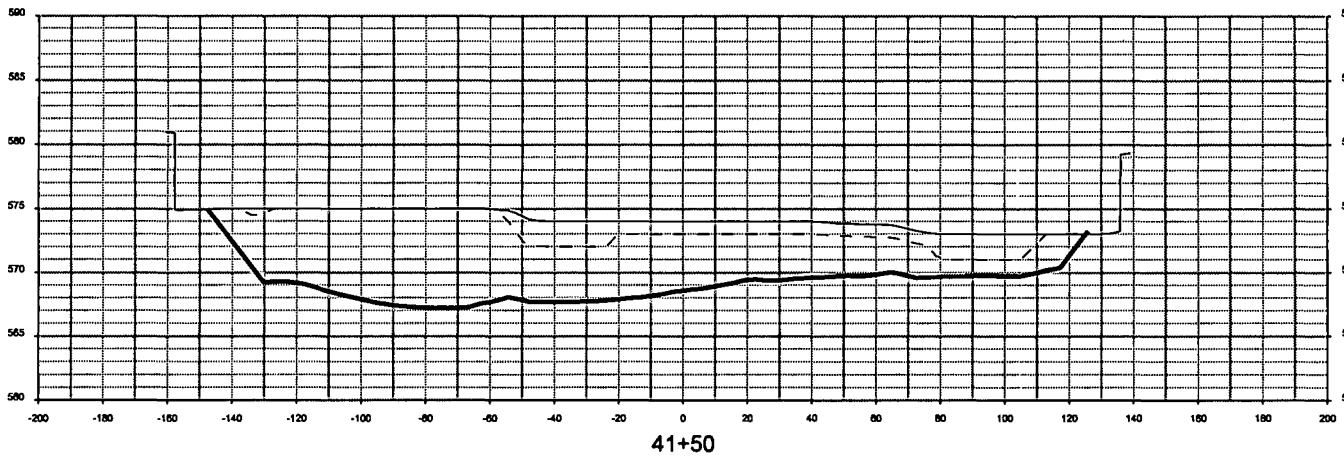
LOWER RIVER AND INNER HARBOR OF THE SHEBOYGAN RIVER AREA OF CONCERN
 US ENVIRONMENTAL PROTECTION AGENCY
 SHEBOYGAN, WISCONSIN

NO.	DATE	REVISION	BY	APVD
DSGN	H RADDEMANN	DR	D SCHAUER	CHK
			W ANDRAE	APVD

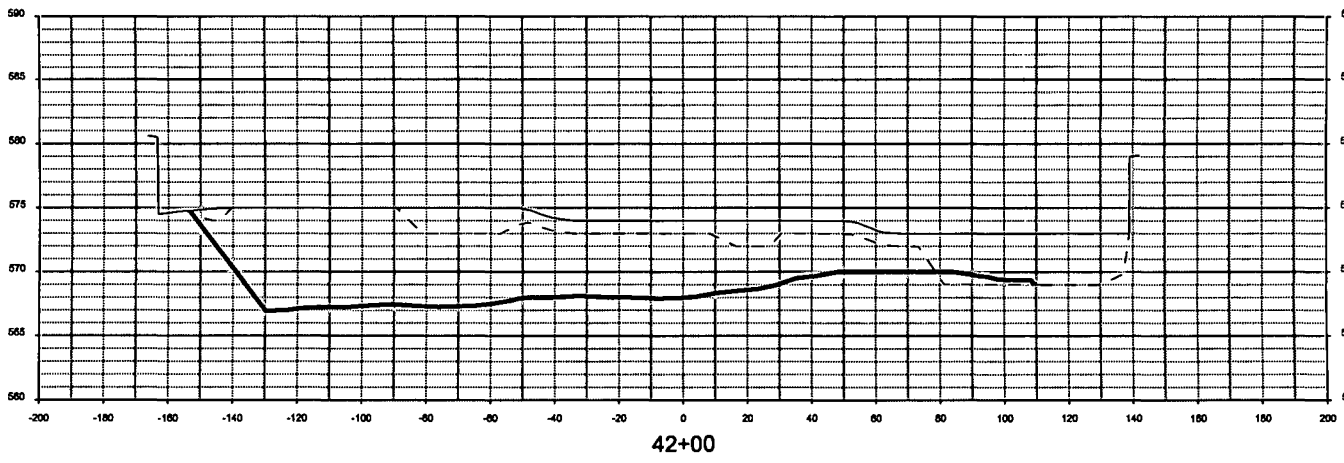
PRE-FINAL DESIGN



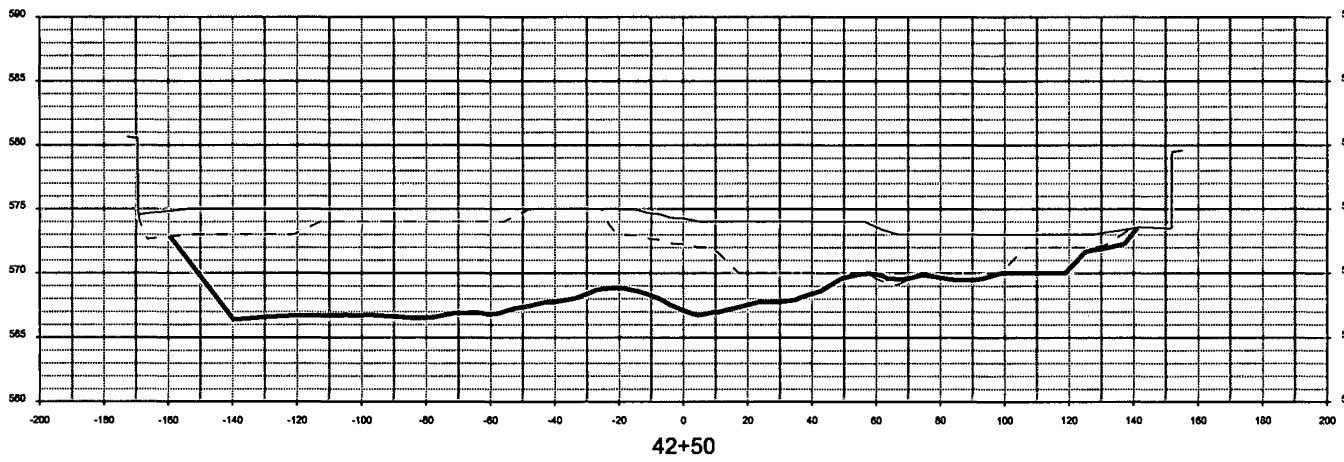
41+00



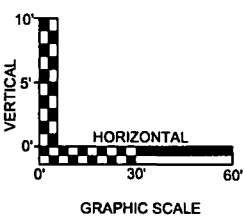
41+50



42+00



42+50



GRAPHIC SCALE

LEGEND	
	LEGACY DESIGN DREDGE
	TSCA
	PRS/NRT DESIGN DREDGE
	EXISTING BATHYMETRY
	APPROXIMATE SHORELINE LIMIT

CH2MHILL.

CIVIL
CROSS SECTIONS
STATION 41+00 TO STATION 42+50

LOWER RIVER AND INNER HARBOR OF
THE SHEBOYGAN RIVER AREA OF CONCERN
US ENVIRONMENTAL PROTECTION AGENCY
SHEBOYGAN, WISCONSIN

NO.	DATE	REVISION			BY	APVD
DSGN	H RADDEMANN	DR	D SCHAUER	CHK	W ANDRAE	APVD

FILENAME: 005-C-314_422259.dgn

PLOT DATE: 20120215

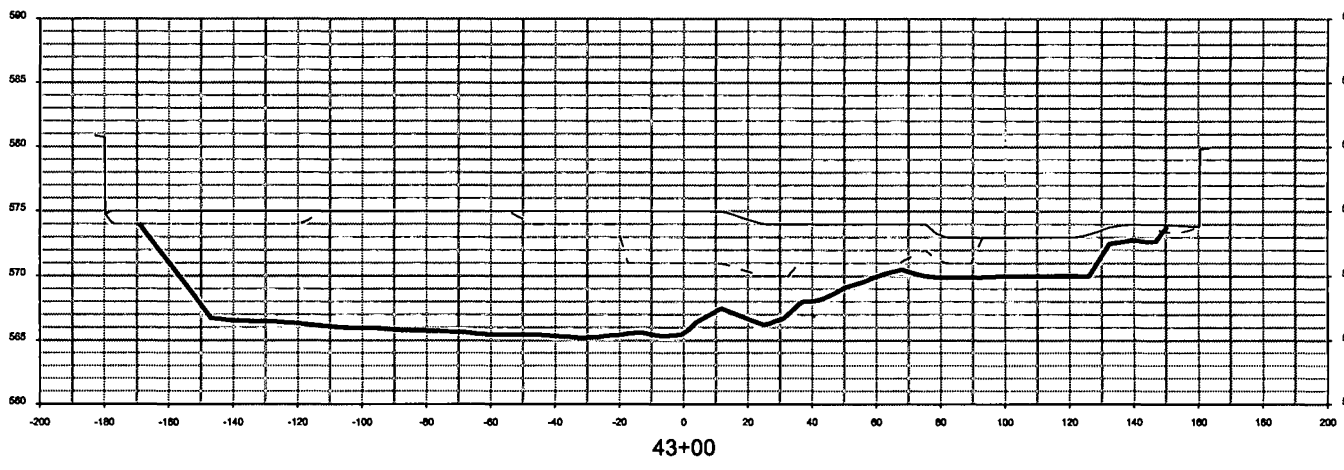
PLOT TIME: 12:34:32 PM

DATE	FEBRUARY 2012
PROJ	422259
DWG	C-314
SHEET	14 of 31

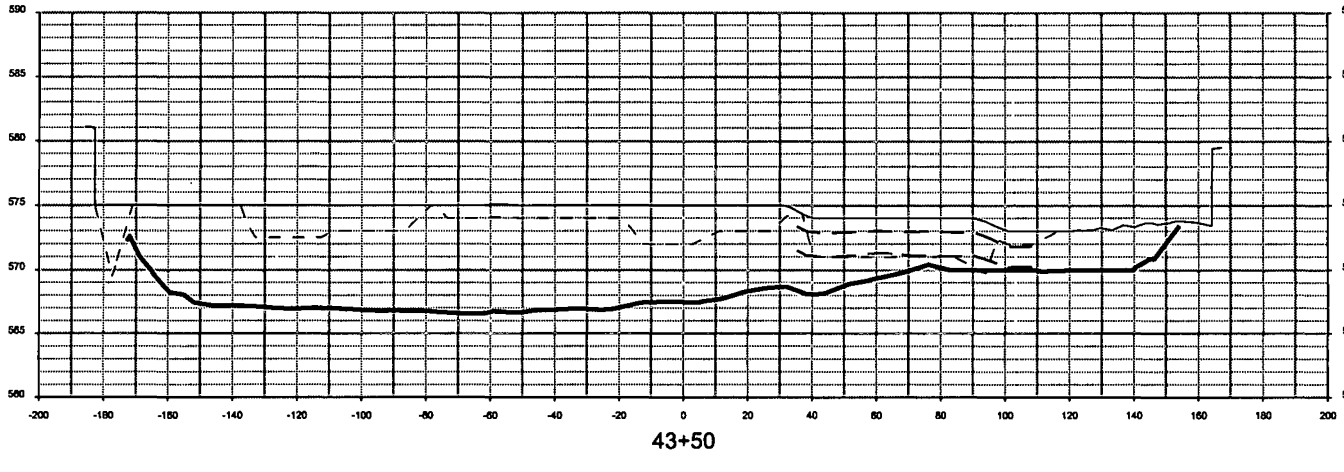
PRE-FINAL DESIGN

REUSE OF DOCUMENTS: THIS DOCUMENT, AND THE IDEAS AND DESIGNS INCORPORATED HEREIN, AS AN INSTRUMENT OF PROFESSIONAL SERVICE, IS THE PROPERTY OF CH2M HILL AND IS NOT TO BE USED, IN WHOLE OR IN PART, FOR ANY OTHER PROJECT WITHOUT THE WRITTEN AUTHORIZATION OF CH2MHILL.

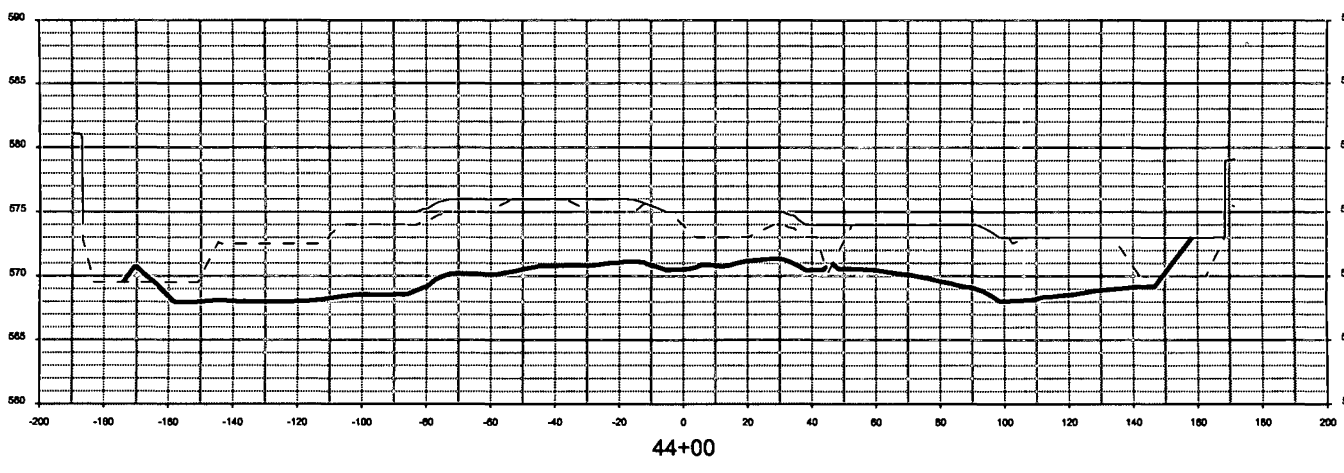
©CH2M HILL 2011. ALL RIGHTS RESERVED.



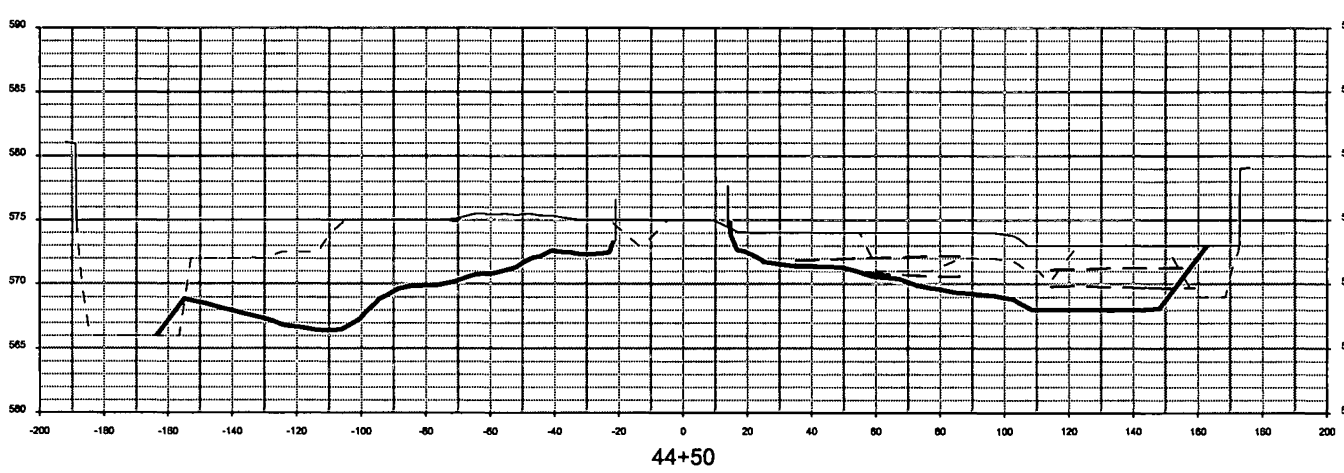
43+00



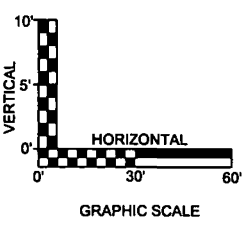
43+50



44+00



44+50

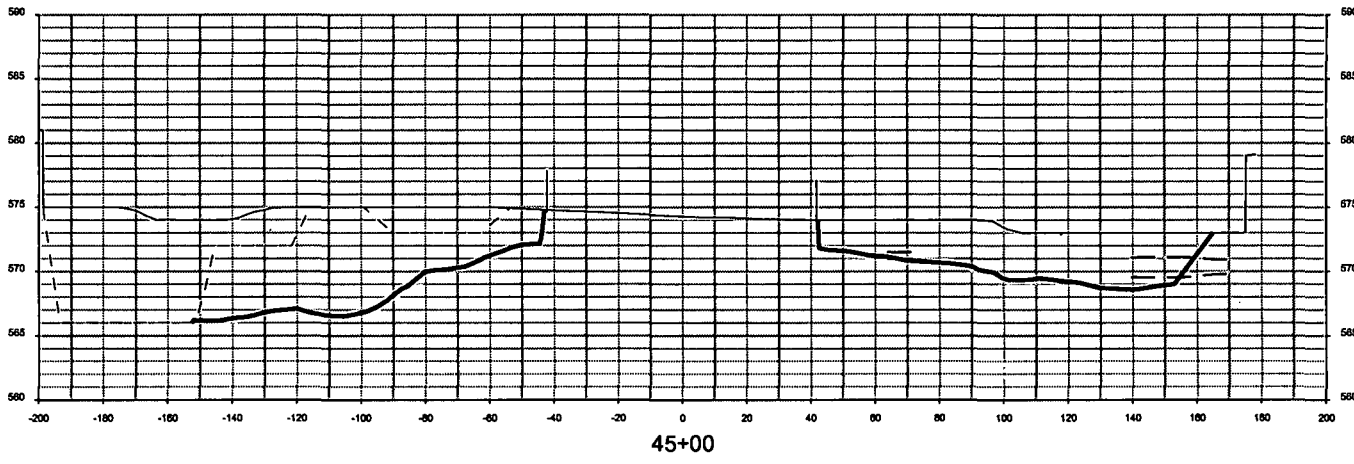


LEGEND

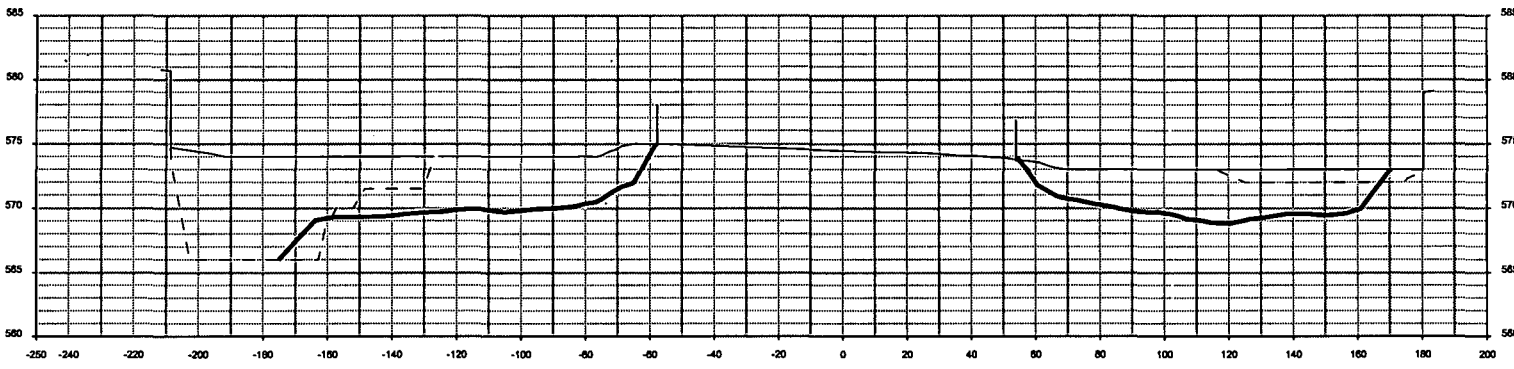
	LEGACY DESIGN DREDGE
	TSCA
	PRS/NRT DESIGN DREDGE
	EXISTING BATHYMETRY
	APPROXIMATE SHORELINE LIMIT

FILENAME: 005-C-315_422259.dgn PLOT DATE: 2012/02/15 PLOT TIME: 12:34:49 PM

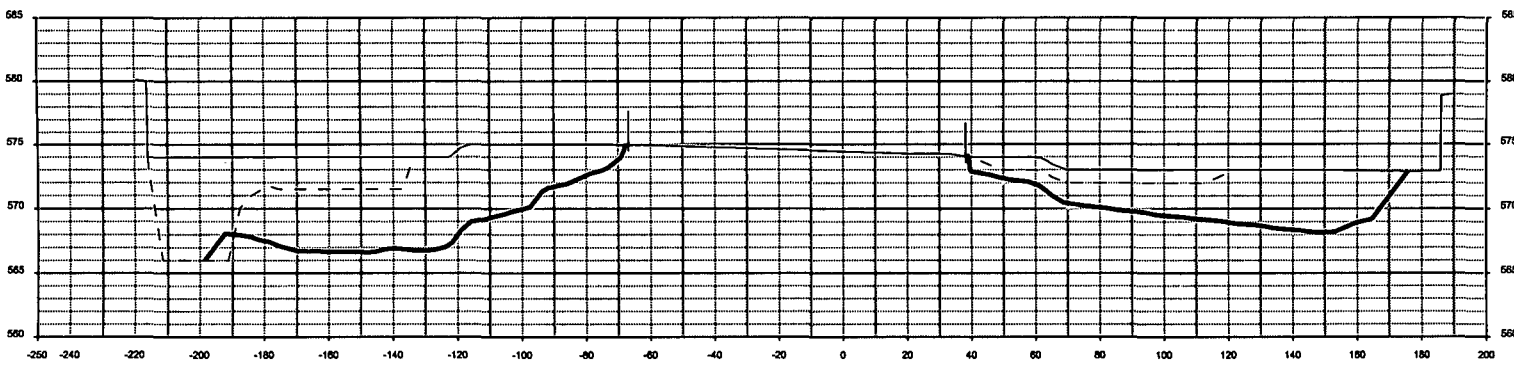
CH2MHILL.		CIVIL		LOWER RIVER AND INNER HARBOR OF THE SHEBOYGAN RIVER AREA OF CONCERN		US ENVIRONMENTAL PROTECTION AGENCY		SHEBOYGAN, WISCONSIN	
CROSS SECTIONS		STATION 43+00 TO STATION 44+50		NO.		DATE		REVISION	
VERIFY SCALE		DATE		PROJ		DWG		SHEET	
BAR IS ONE INCH ON ORIGINAL DRAWING.		FEBRUARY 2012		422259		C-315		15 of 31	
PRE-FINAL DESIGN		REUSE OF DOCUMENTS:		THIS DOCUMENT, AND THE IDEAS AND DESIGNS INCORPORATED HEREIN, AS AN INSTRUMENT OF PROFESSIONAL SERVICE, IS THE PROPERTY OF CH2M HILL AND IS NOT TO BE USED, IN WHOLE OR IN PART, FOR ANY OTHER PROJECT WITHOUT THE WRITTEN AUTHORIZATION OF CH2MHILL.		©CH2M HILL 2011. ALL RIGHTS RESERVED.		BY APVD	
H RADDEMANN		DR		D SCHAUER		CHK		W ANDRAE	



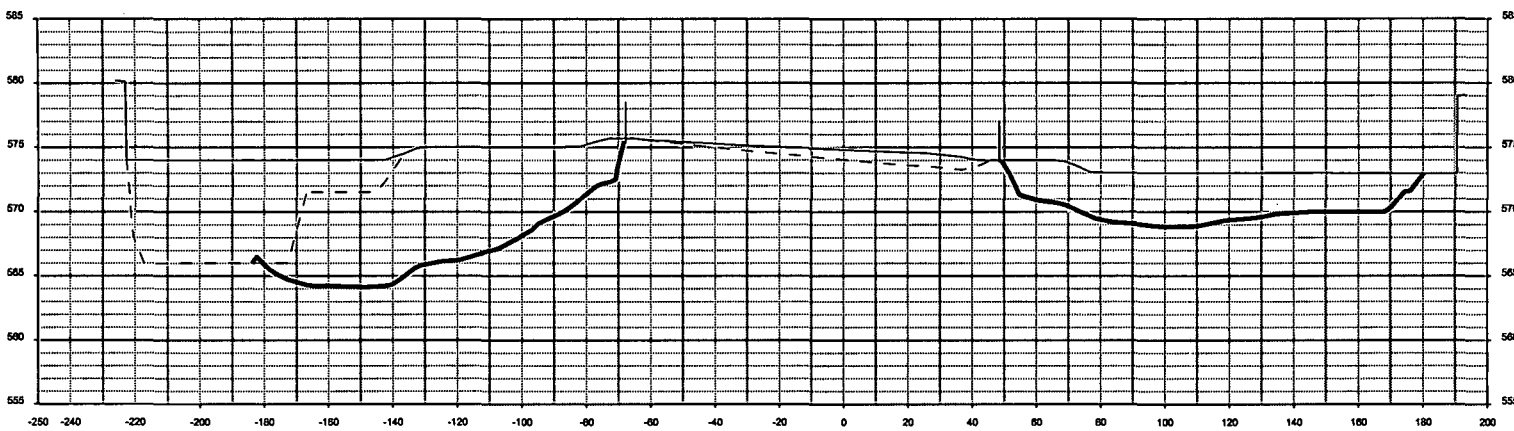
45+00



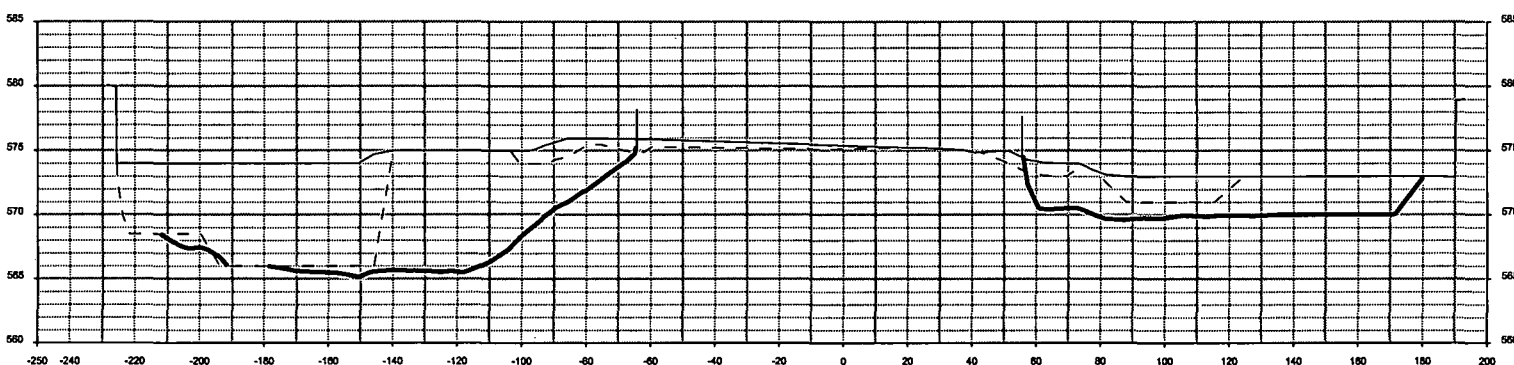
45+50



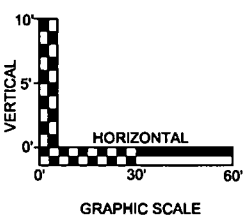
46+00



46+50



47+00



GRAPHIC SCALE

LEGEND	
	LEGACY DESIGN DREDGE
	TSCA
	PRS/NRT DESIGN DREDGE
	EXISTING BATHYMETRY
	APPROXIMATE SHORELINE LIMIT

FILENAME: 005-C-316_422259.dgn

PLOT DATE: 20120215

PLOT TIME: 12:35:06 PM

CH2MHILL

CIVIL
CROSS SECTIONS
STATION 45+00 TO STATION 47+00

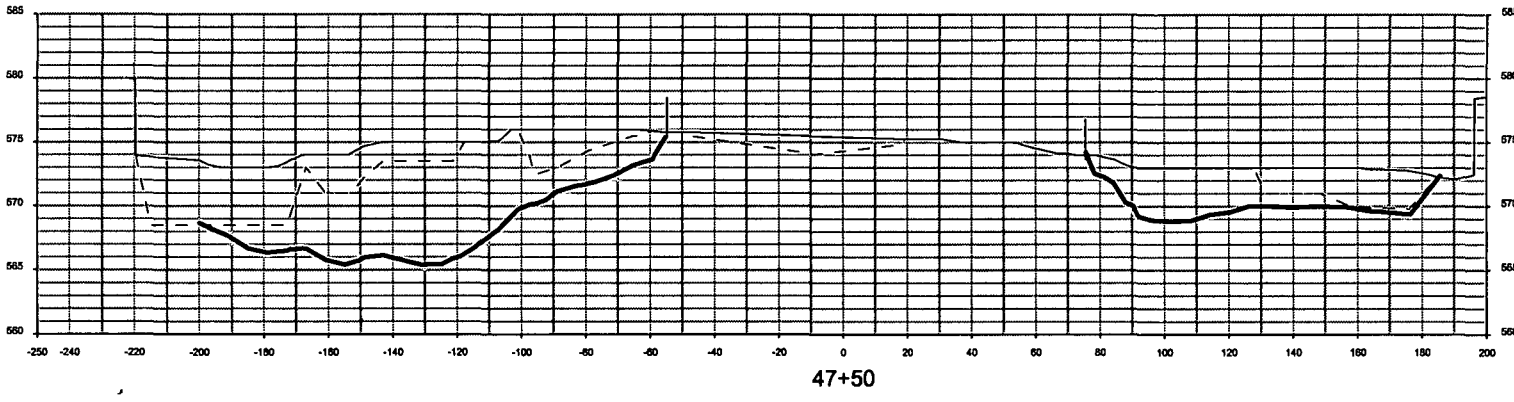
LOWER RIVER AND INNER HARBOR OF
THE SHEBOYGAN RIVER AREA OF CONCERN
US ENVIRONMENTAL PROTECTION AGENCY
SHEBOYGAN, WISCONSIN

NO.	DATE	DR	CHK	APVD	BY	APVD
1		H RADDEMANN	D SCHAUER	W ANDRAE		

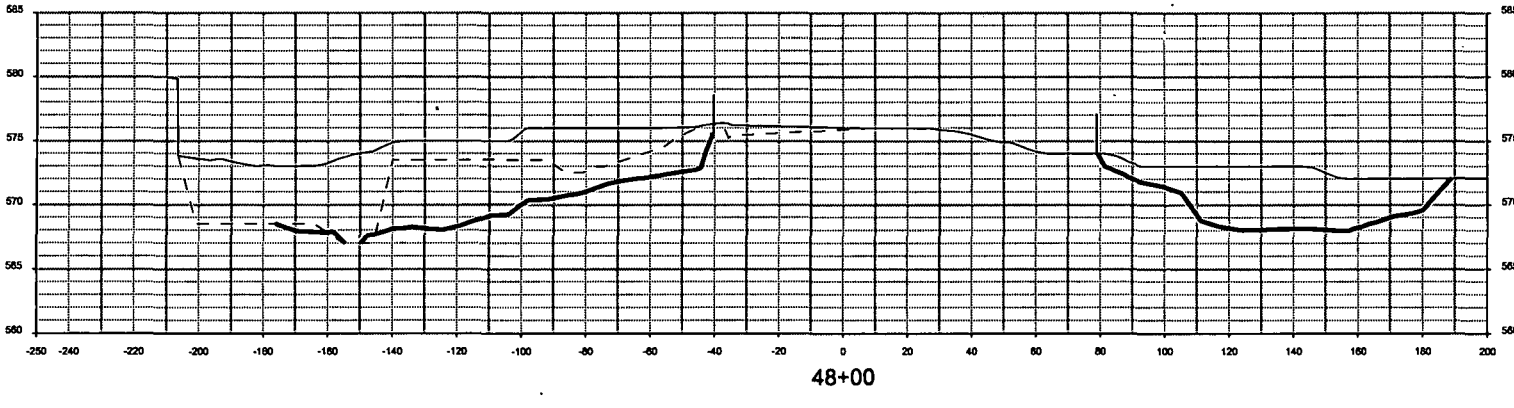
PRE-FINAL DESIGN

REUSE OF DOCUMENTS: THIS DOCUMENT, AND THE IDEAS AND DESIGNS INCORPORATED HEREIN, AS AN INSTRUMENT OF PROFESSIONAL SERVICE, IS THE PROPERTY OF CH2M HILL AND IS NOT TO BE USED, IN WHOLE OR IN PART, FOR ANY OTHER PROJECT WITHOUT THE WRITTEN AUTHORIZATION OF CH2M HILL.

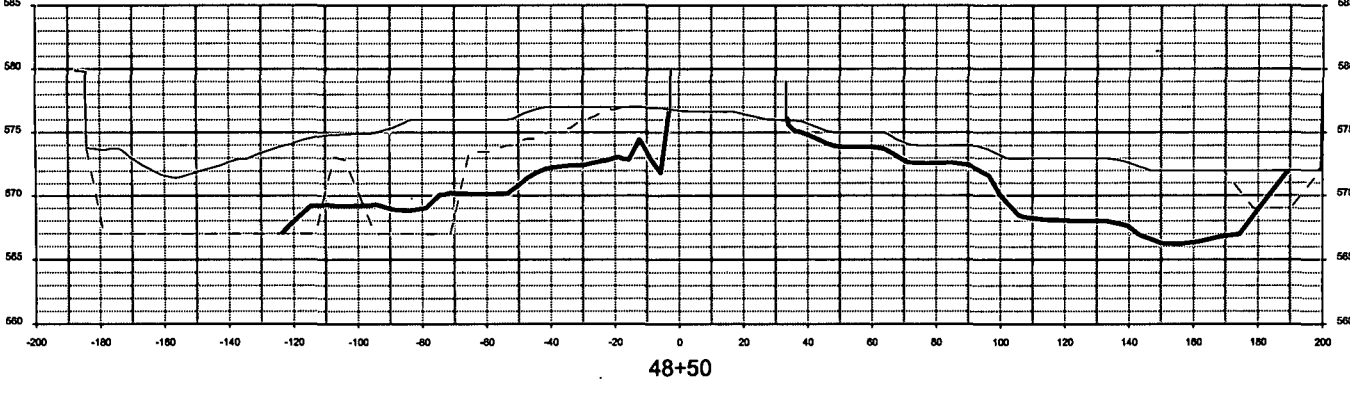
©CH2M HILL 2011. ALL RIGHTS RESERVED.



47+50



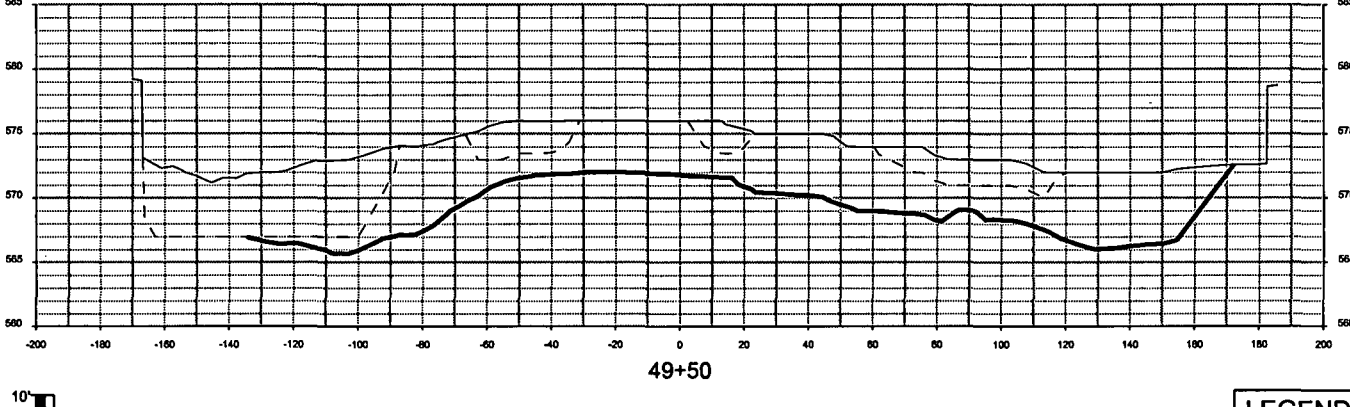
48+00



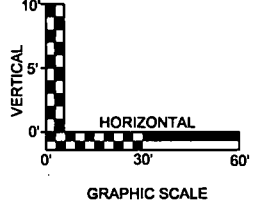
48+50



49+00



49+50



LEGEND	
	LEGACY DESIGN DREDGE
	TSCA
	PRS/NRT DESIGN DREDGE
	EXISTING BATHYMETRY
	APPROXIMATE SHORELINE LIMIT

FILENAME: 005-C-317_422259.dgn
 PLOT DATE: 2012/02/15
 PLOT TIME: 12:35:22 PM

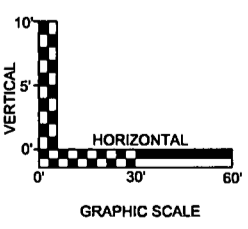
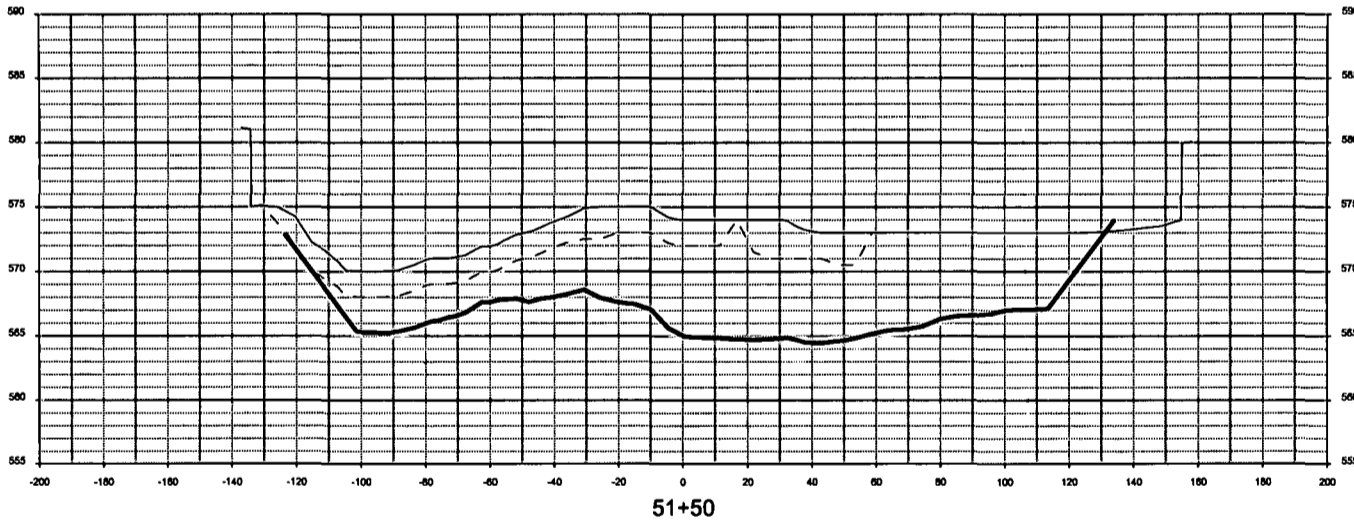
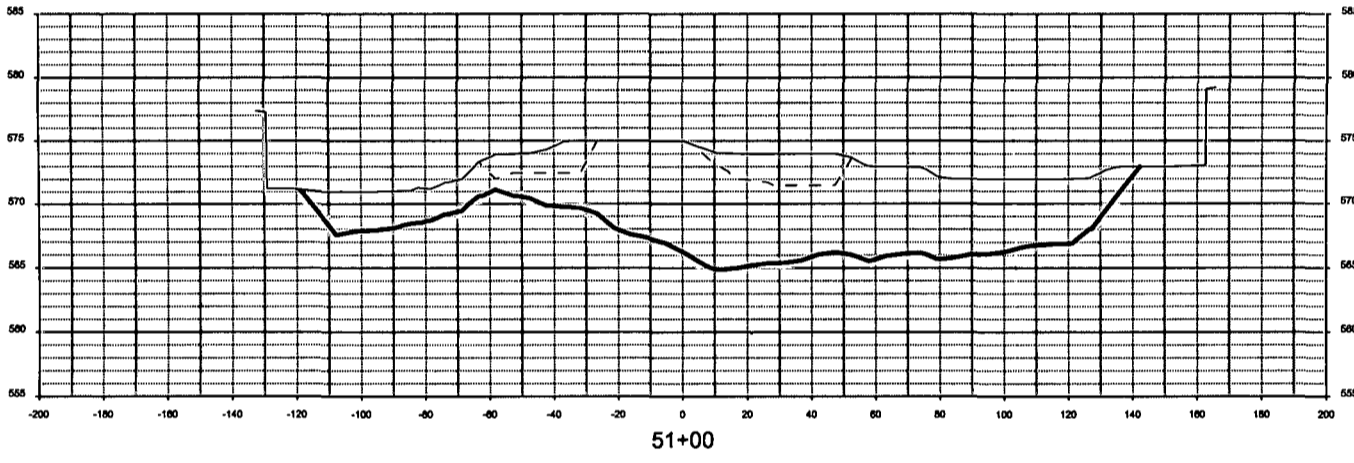
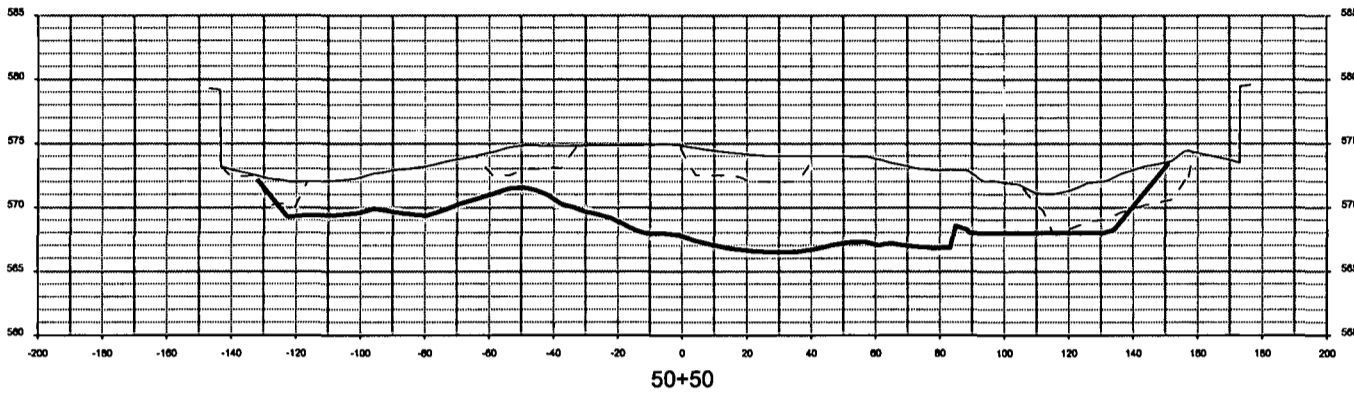
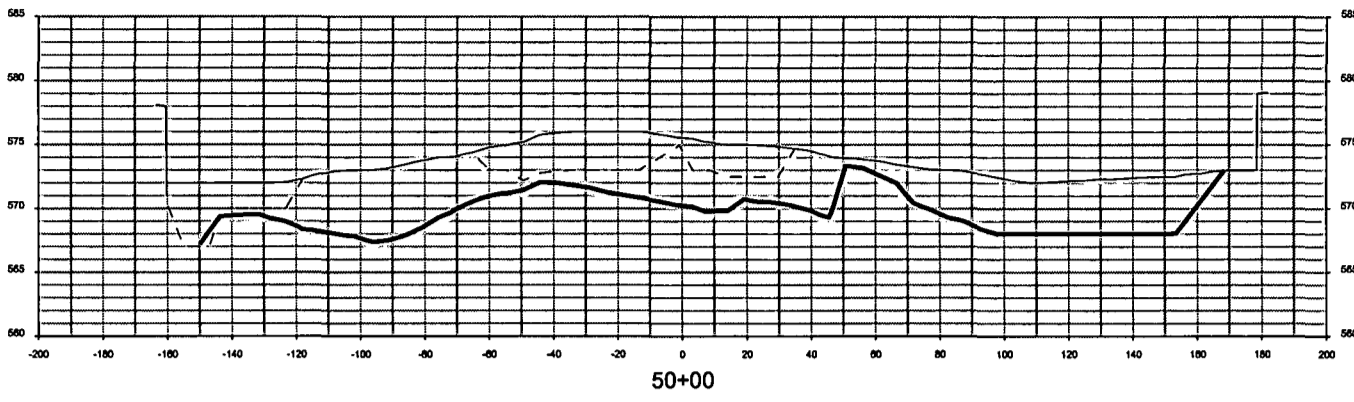
VERIFY SCALE	BARS ONE INCH ON DRAWING REPRESENTS 1'
DATE	FEBRUARY 2012
PROJ	422258
DWG	C-317
SHEET	17 of 31

CH2MHILL®

CIVIL
 CROSS SECTIONS
 STATION 47+50 TO STATION 49+50

LOWER RIVER AND INNER HARBOR OF
 THE SHEBOYGAN RIVER AREA OF CONCERN
 US ENVIRONMENTAL PROTECTION AGENCY
 SHEBOYGAN, WISCONSIN

NO.	DATE	REVISION	BY	APVD
DSGN	H RADDEMANN	DR	D SCHAUER	CHK
			W ANDRAE	APVD



LEGEND	
	LEGACY DESIGN DREDGE
	TSCA
	PRS/NRT DESIGN DREDGE
	EXISTING BATHYMETRY
	APPROXIMATE SHORELINE LIMIT

FILENAME: 005-C-318_422259.dgn
 PLOT DATE: 2012/02/15
 PLOT TIME: 12:35:39 PM

VERIFY SCALE	DATE	PROJ	DWG	SHEET
BARS ONE INCH ON ORIGINAL DRAWING	FEBRUARY 2012	422259	C-318	18 of 31

CH2MHILL

CIVIL
CROSS SECTIONS
 STATION 50+00 TO STATION 51+50

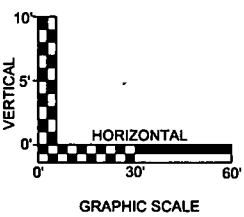
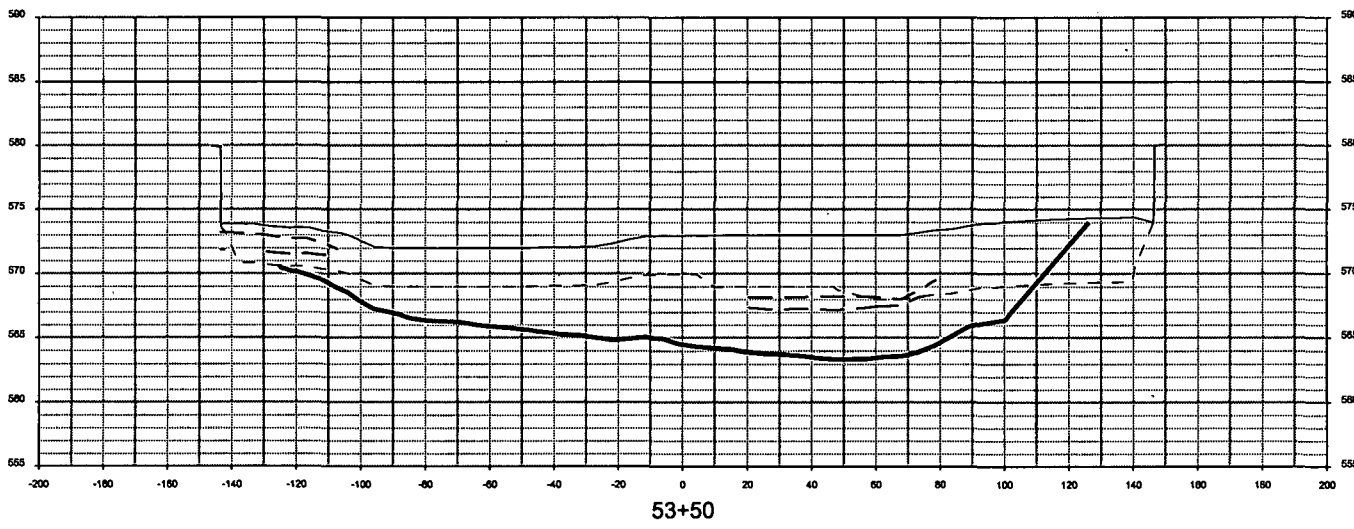
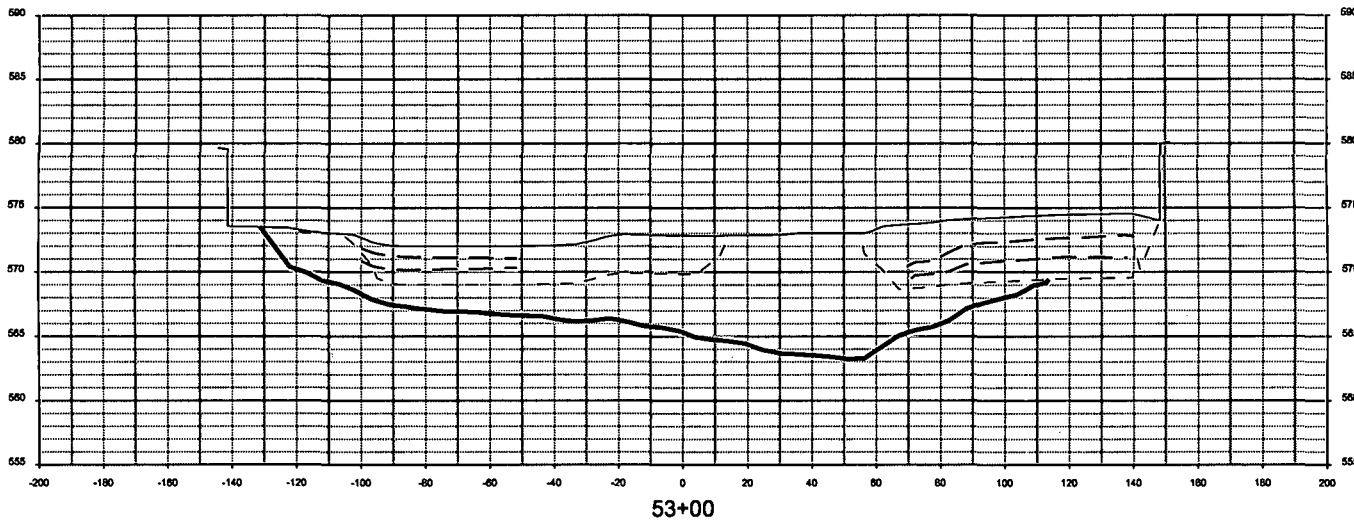
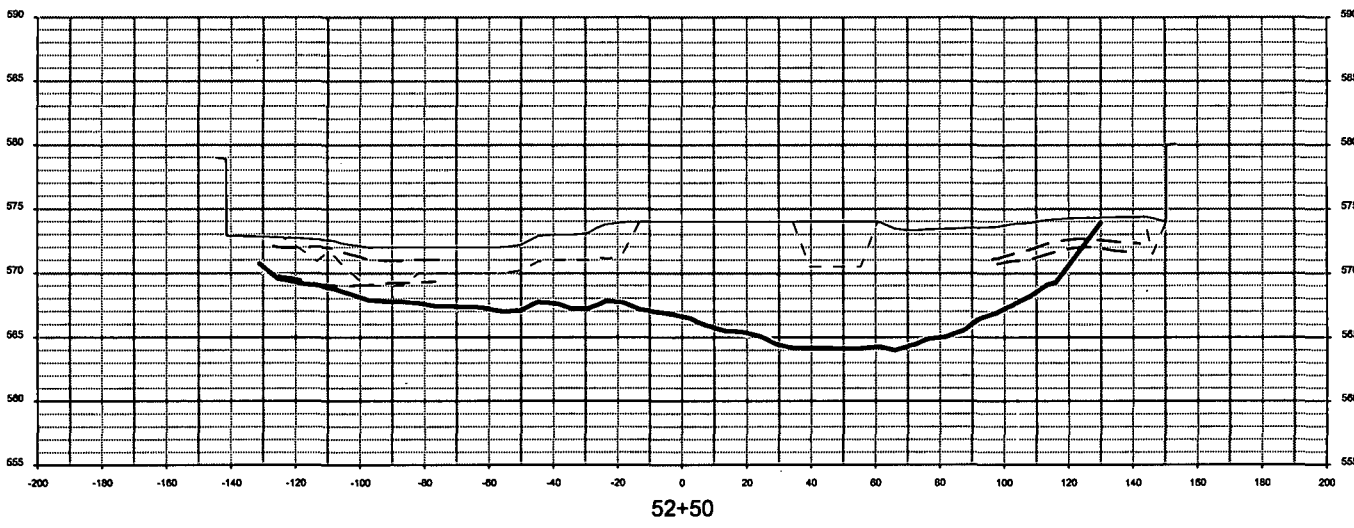
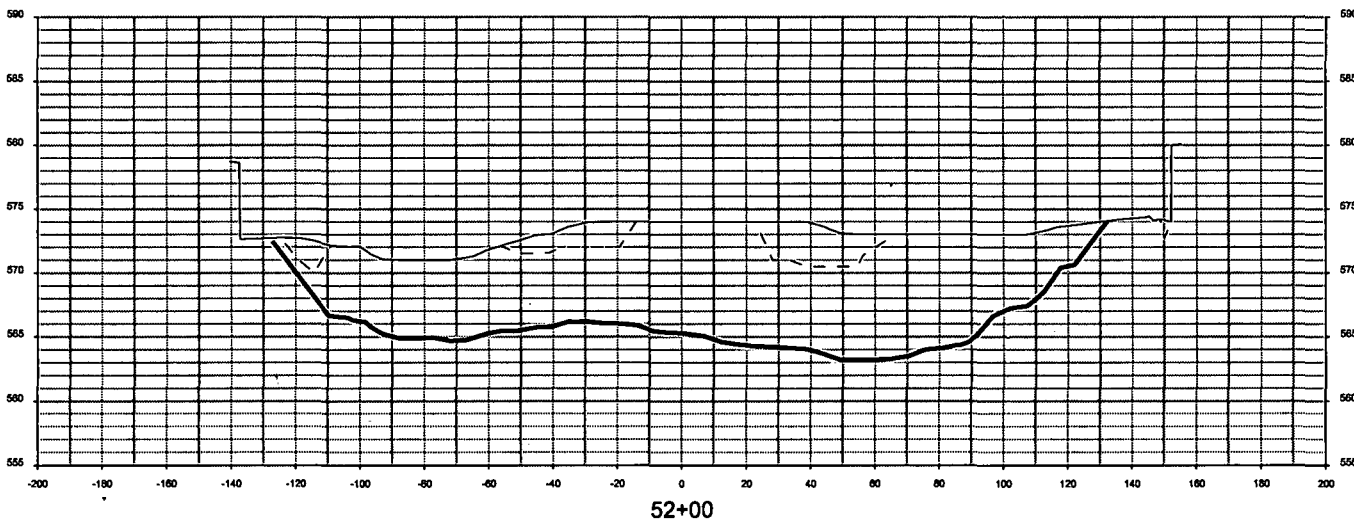
LOWER RIVER AND INNER HARBOR OF THE SHEBOYGAN RIVER AREA OF CONCERN
 US ENVIRONMENTAL PROTECTION AGENCY
 SHEBOYGAN, WISCONSIN

NO.	DATE	REVISION	BY	APVD
DSGN	H RADDEMANN	DR	D SCHAUER	CHK
			W ANDRAE	APVD

PRE-FINAL DESIGN

REUSE OF DOCUMENTS: THIS DOCUMENT, AND THE IDEAS AND DESIGNS INCORPORATED HEREIN, AS AN INSTRUMENT OF PROFESSIONAL SERVICE, IS THE PROPERTY OF CH2M HILL AND IS NOT TO BE USED, IN WHOLE OR IN PART, FOR ANY OTHER PROJECT WITHOUT THE WRITTEN AUTHORIZATION OF CH2MHILL.

©CH2M HILL 2011. ALL RIGHTS RESERVED.



LEGEND	
	LEGACY DESIGN DREDGE
	TSCA
	PRS/NRT DESIGN DREDGE
	EXISTING BATHYMETRY
	APPROXIMATE SHORELINE LIMIT

FILENAME: 005-C-319_422259.dgn PLOT DATE: 2012/02/15 PLOT TIME: 12:35:55 PM

VERIFY SCALE
 BARS ONE INCH ON ORIGINAL DRAWING
 DATE FEBRUARY 2012
 PROJ 422259
 DWG C-319
 SHEET 19 of 31

CH2MHILL.

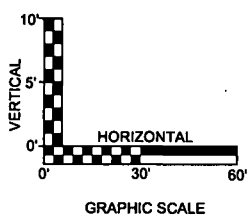
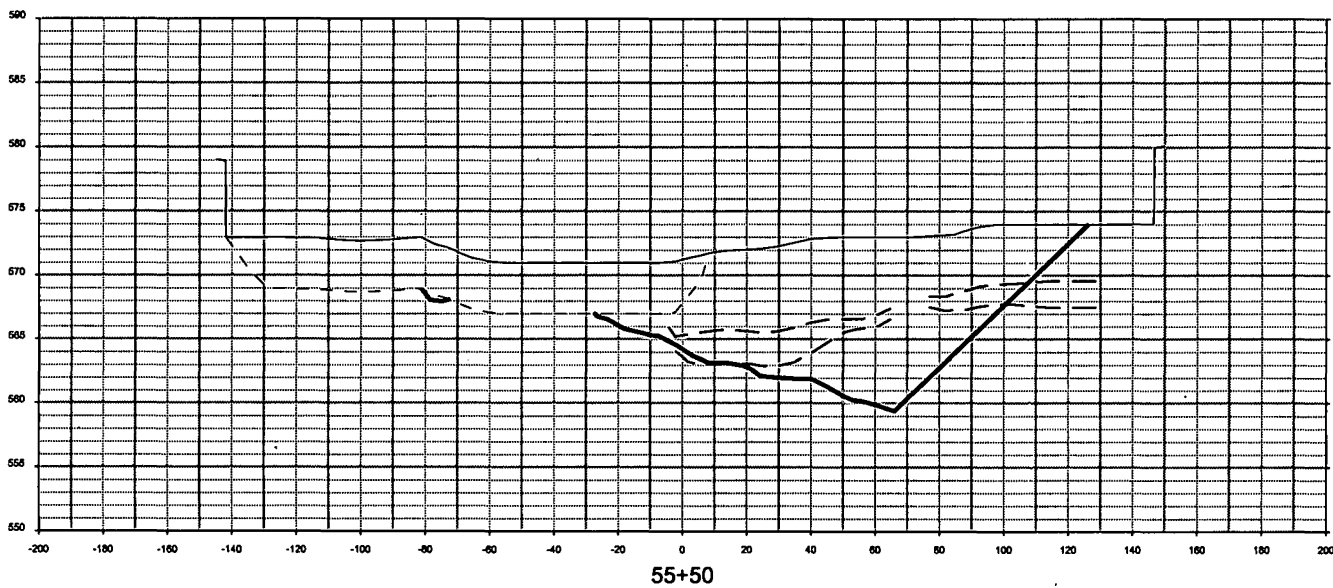
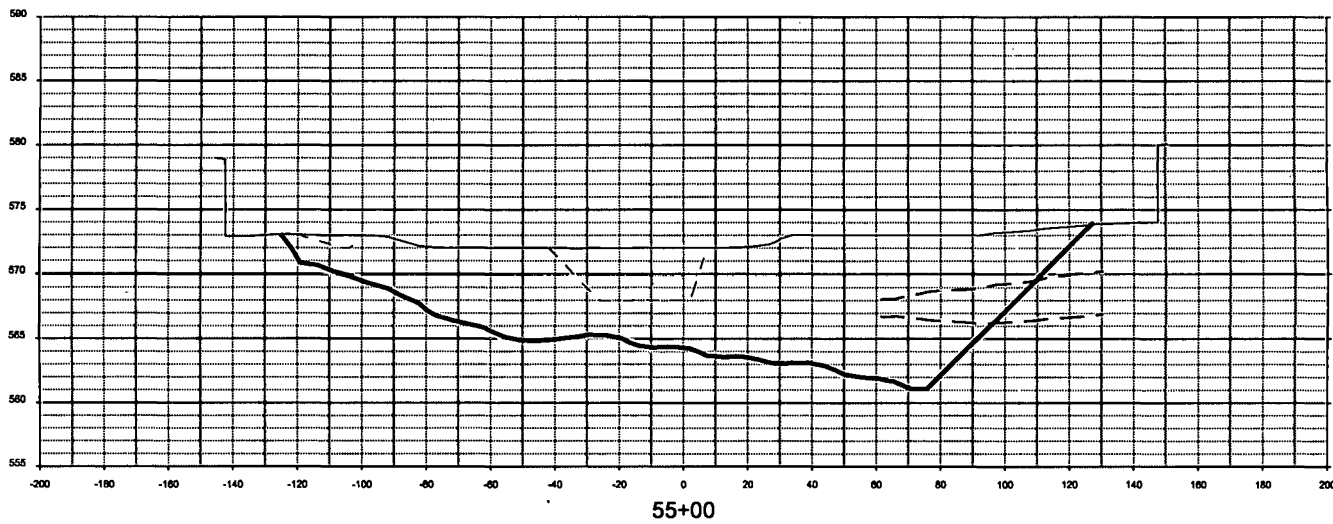
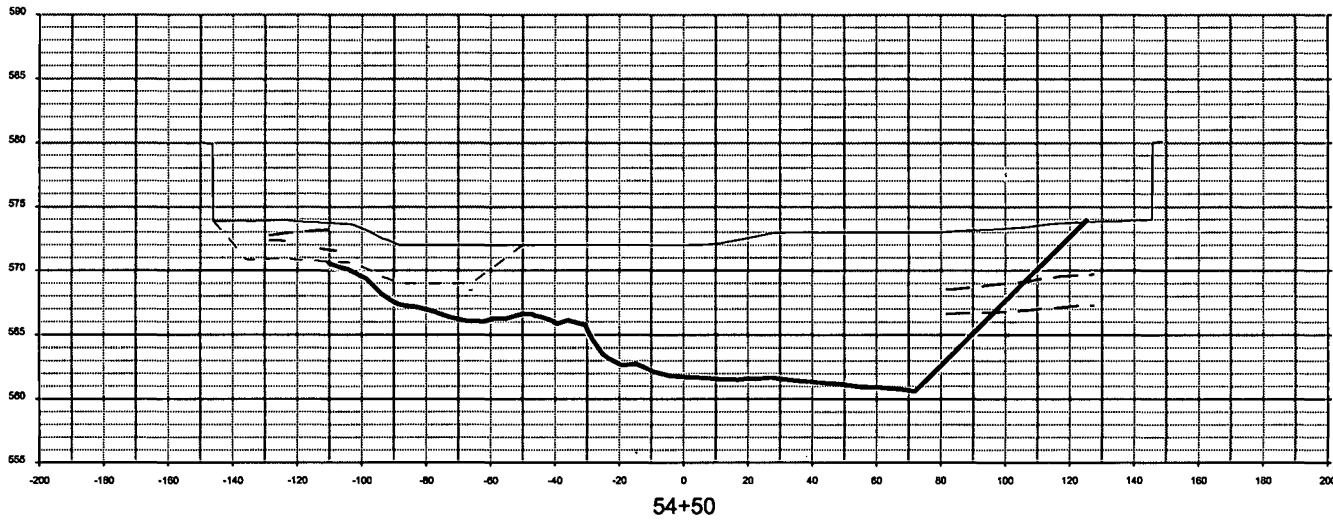
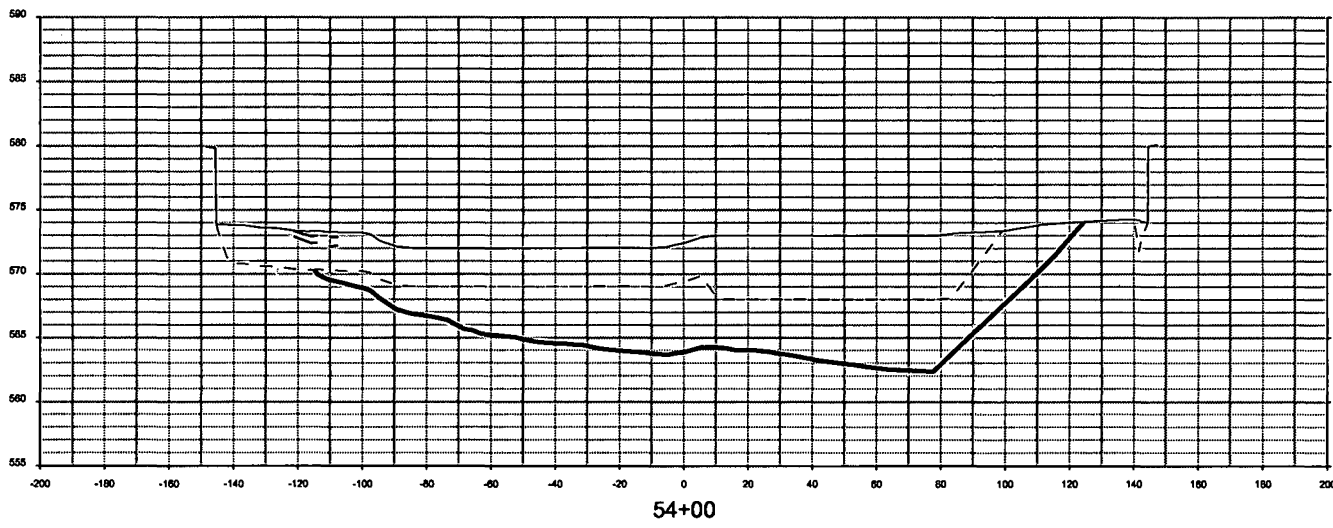
CIVIL
 CROSS SECTIONS
 STATION 52+00 TO STATION 53+50

LOWER RIVER AND INNER HARBOR OF
 THE SHEBOYGAN RIVER AREA OF CONCERN
 US ENVIRONMENTAL PROTECTION AGENCY
 SHEBOYGAN, WISCONSIN

NO.	DATE	REVISION	BY	APVD
DSGN	H RADDEMANN	DR	D SCHAUER	CHK
				W ANDRAE

PRE-FINAL DESIGN

REUSE OF DOCUMENTS: THIS DOCUMENT, AND THE IDEAS AND DESIGNS INCORPORATED HEREIN, AS AN INSTRUMENT OF PROFESSIONAL SERVICE, IS THE PROPERTY OF CH2M HILL AND IS NOT TO BE USED, IN WHOLE OR IN PART, FOR ANY OTHER PROJECT WITHOUT THE WRITTEN AUTHORIZATION OF CH2MHILL. © CH2M HILL 2011. ALL RIGHTS RESERVED.



LEGEND	
	LEGACY DESIGN DREDGE
	TSCA
	PRS/NRT DESIGN DREDGE
	EXISTING BATHYMETRY
	APPROXIMATE SHORELINE LIMIT

CH2MHILL

CIVIL
CROSS SECTIONS
STATION 54+00 TO STATION 55+00

LOWER RIVER AND INNER HARBOR OF
THE SHEBOYGAN RIVER AREA OF CONCERN
US ENVIRONMENTAL PROTECTION AGENCY
SHEBOYGAN, WISCONSIN

NO.	DATE	REVISION	BY	APVD
DSGN	H RADDEMANN	DR	D SCHAUER	CHK
			W ANDRAE	APVD

FILENAME: 005-C-320_422259.dgn

PLOT DATE: 2012/02/15

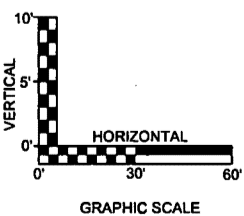
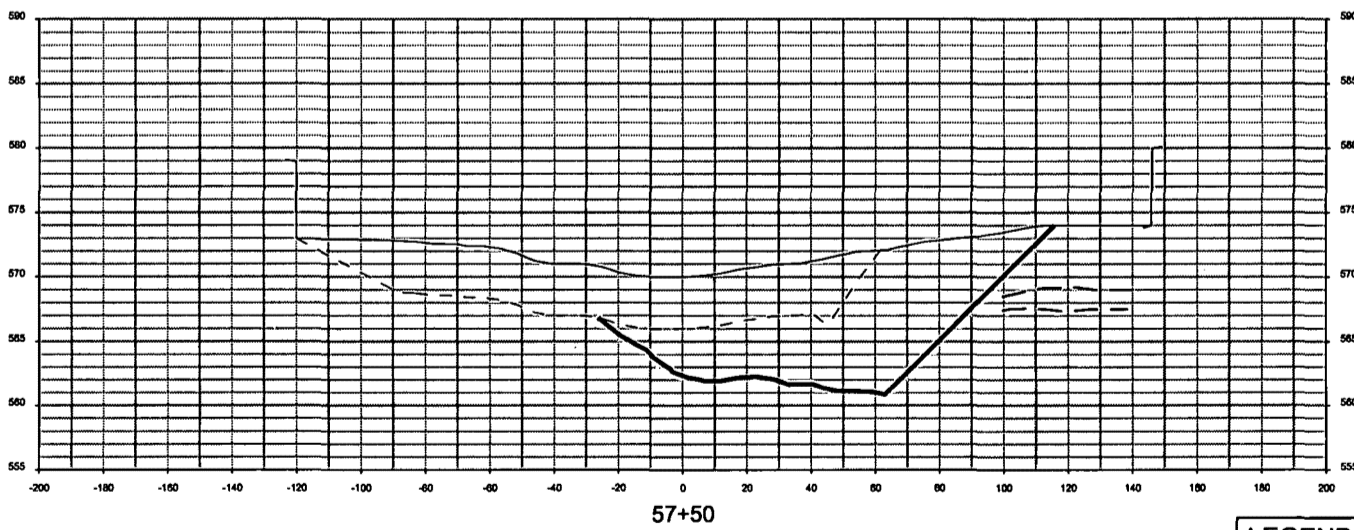
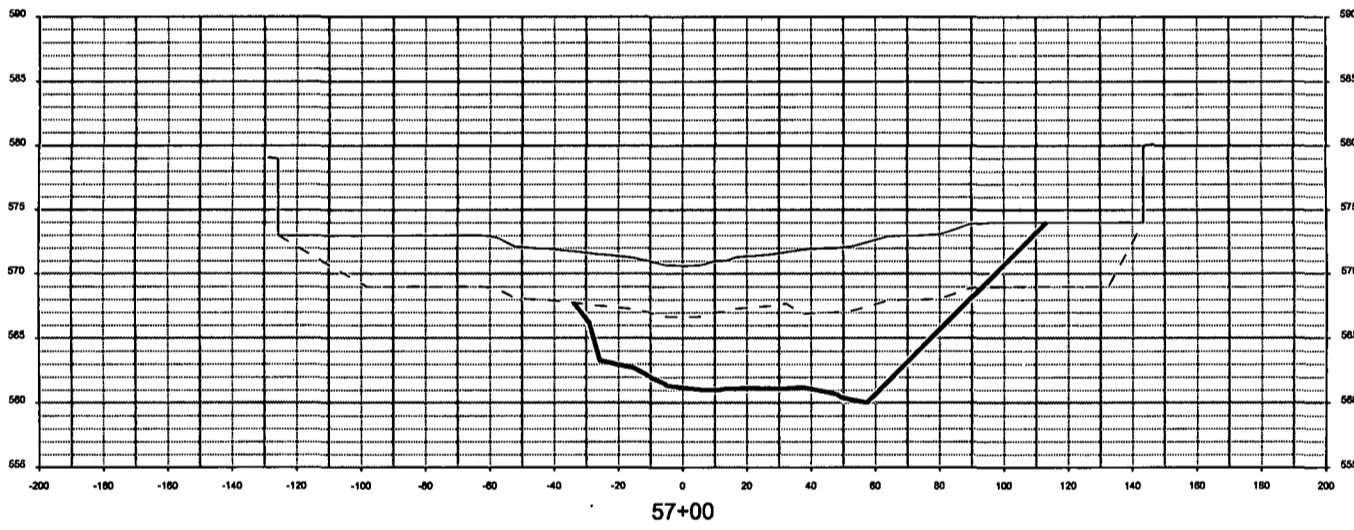
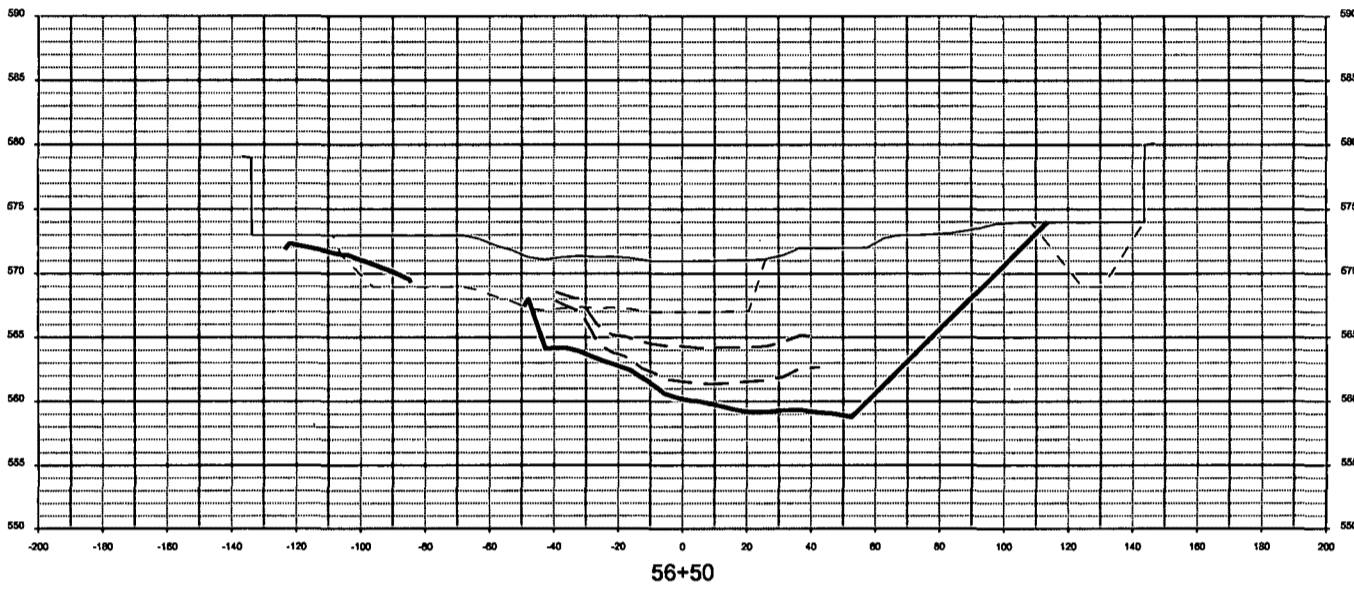
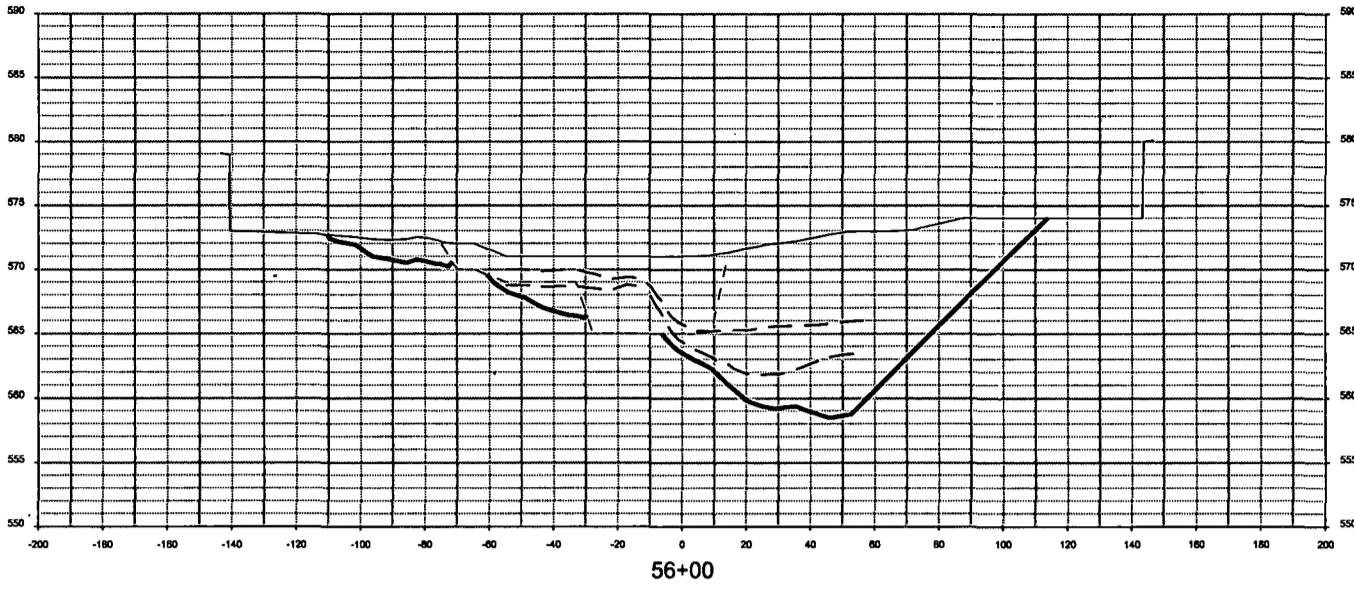
PLOT TIME: 12:36:12 PM

VERIFY SCALE	BAR IS ONE INCH ON ORIGINAL DRAWING.
DATE	FEBRUARY 2012
PROJ	422259
DWG	C-320
SHEET	20 of 31

PRE-FINAL DESIGN

REUSE OF DOCUMENTS: THIS DOCUMENT AND THE IDEAS AND DESIGNS INCORPORATED HEREIN, AS AN INSTRUMENT OF PROFESSIONAL SERVICE, IS THE PROPERTY OF CH2M HILL AND IS NOT TO BE USED, IN WHOLE OR IN PART, FOR ANY OTHER PROJECT WITHOUT THE WRITTEN AUTHORIZATION OF CH2MHILL.

©CH2M HILL 2011. ALL RIGHTS RESERVED.



LEGEND	
	LEGACY DESIGN DREDGE
	TSCA
	PRS/NRT DESIGN DREDGE
	EXISTING BATHYMETRY
	APPROXIMATE SHORELINE LIMIT

FILENAME: 005-C-321_422259.dgn

PLOT DATE: 20120215

PLOT TIME: 12:38:28 PM

CH2MHILL.

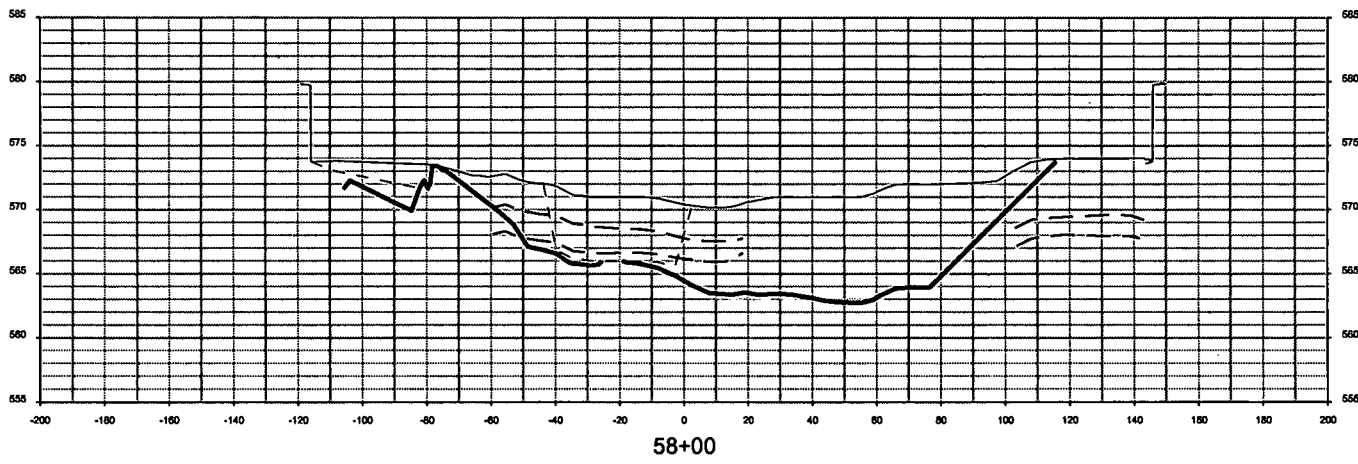
CIVIL
CROSS SECTIONS
STATION 56+00 TO STATION 57+00

LOWER RIVER AND INNER HARBOR OF
THE SHEBOYGAN RIVER AREA OF CONCERN
US ENVIRONMENTAL PROTECTION AGENCY
SHEBOYGAN, WISCONSIN

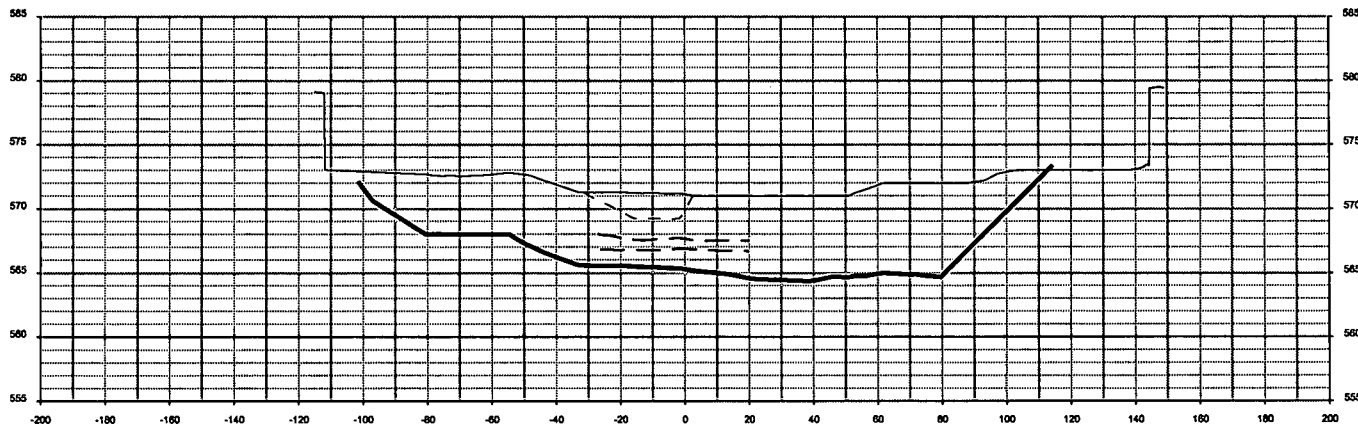
NO.	DATE	REVISION			BY	APVD
DSGN		DR	CHK			
		H RADDEMANN	D SCHAUER	W ANDRAE		

PRE-FINAL DESIGN

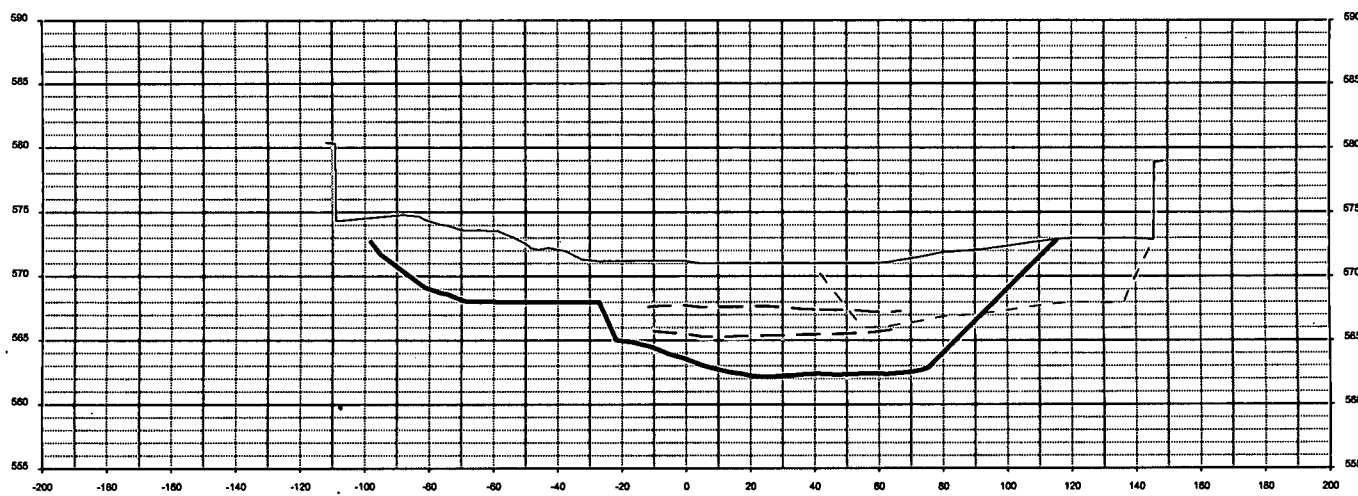
REUSE OF DOCUMENTS: THIS DOCUMENT, AND THE IDEAS AND DESIGNS INCORPORATED HEREIN, AS AN INSTRUMENT OF PROFESSIONAL SERVICE, IS THE PROPERTY OF CH2M HILL AND IS NOT TO BE USED, IN WHOLE OR IN PART, FOR ANY OTHER PROJECT WITHOUT THE WRITTEN AUTHORIZATION OF CH2MHILL. ©CH2M HILL 2011. ALL RIGHTS RESERVED.



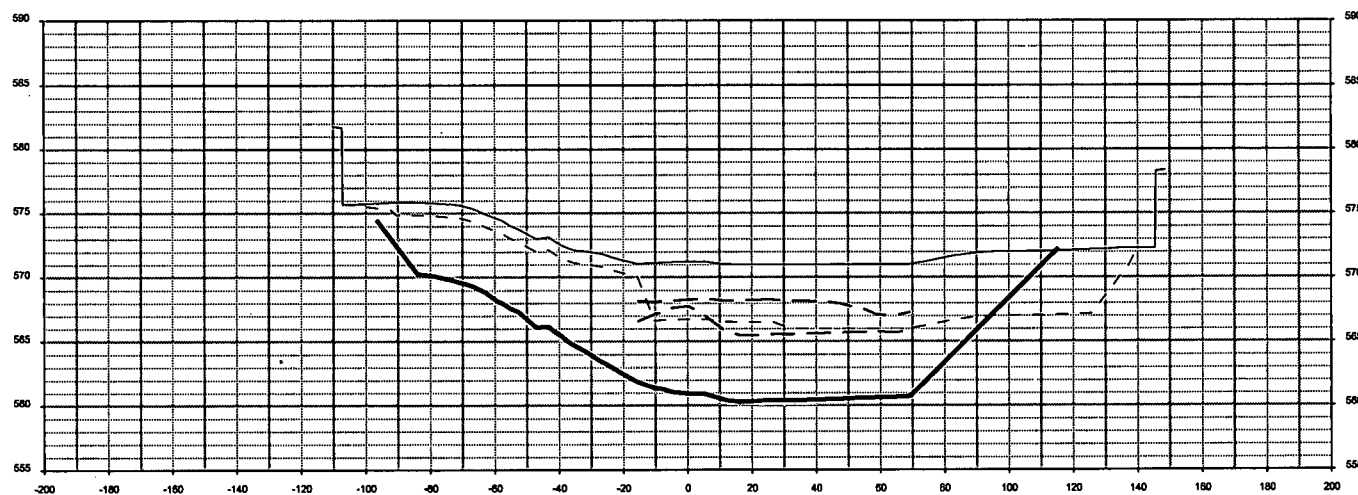
58+00



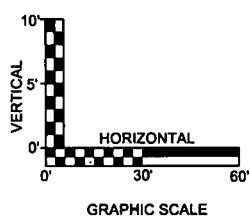
58+50



59+00



59+50



GRAPHIC SCALE

LEGEND	
	LEGACY DESIGN DREDGE
	TSCA
	PRS/NRT DESIGN DREDGE
	EXISTING BATHYMETRY
	APPROXIMATE SHORELINE LIMIT

FILENAME: 005-C-322_422259.dgn PLOT DATE: 2012/02/15

VERIFY SCALE	DATE	PROJ	DWG	SHEET
DATE CHECKED ON ORIGINAL DRAWING	FEBRUARY 2012	422259	C-322	22 of 31

CH2MHILL.
CIVIL
CROSS SECTIONS
STATION 57+50 TO STATION 59+00

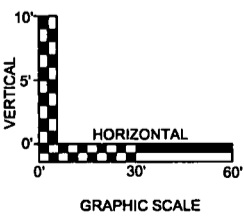
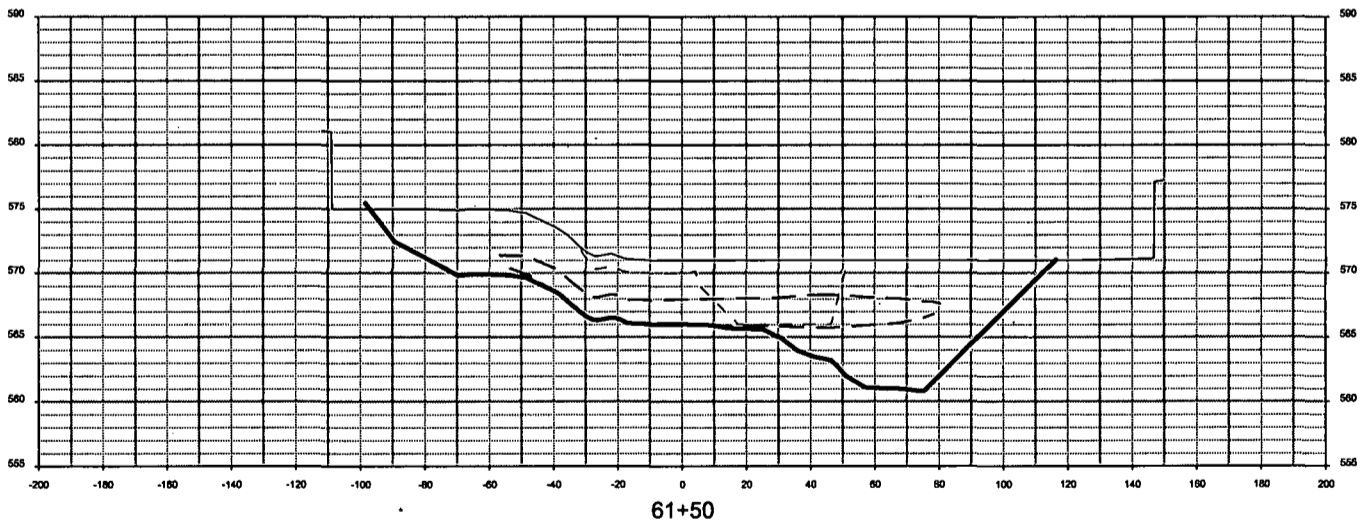
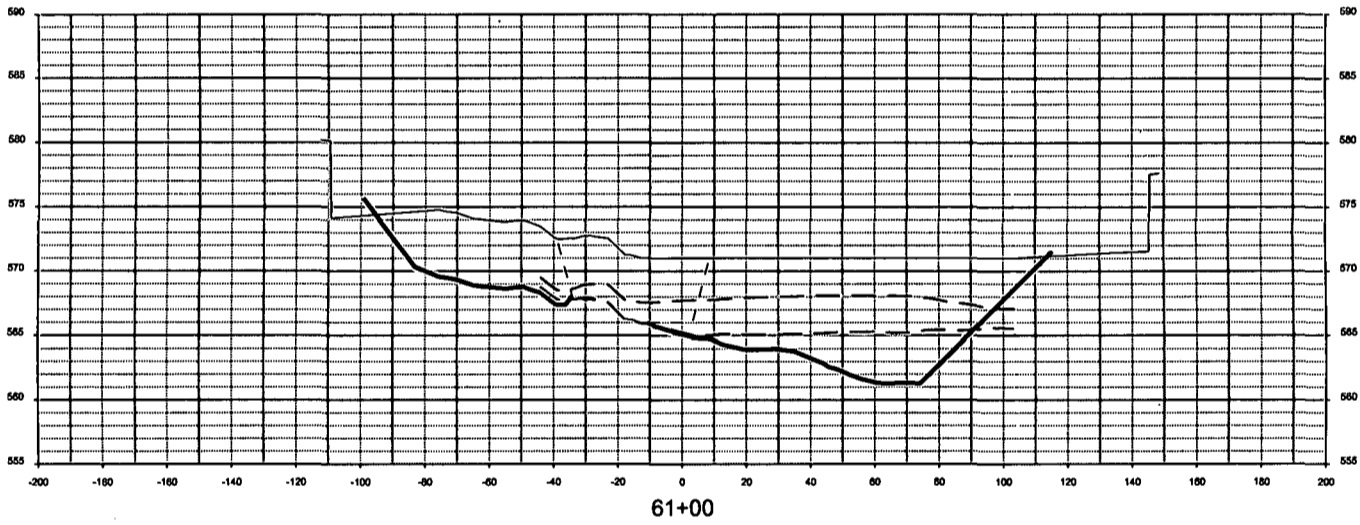
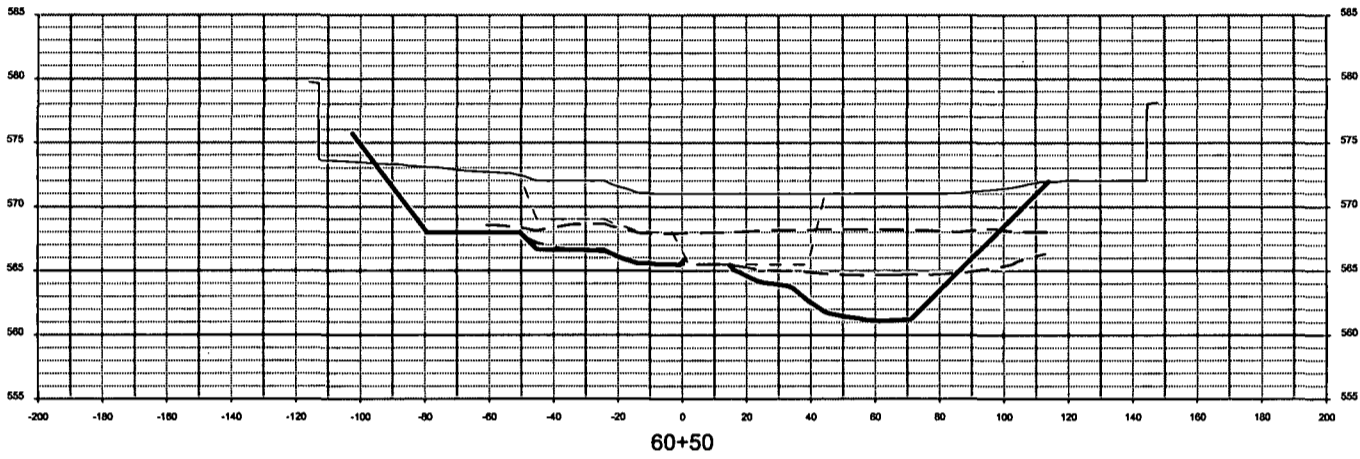
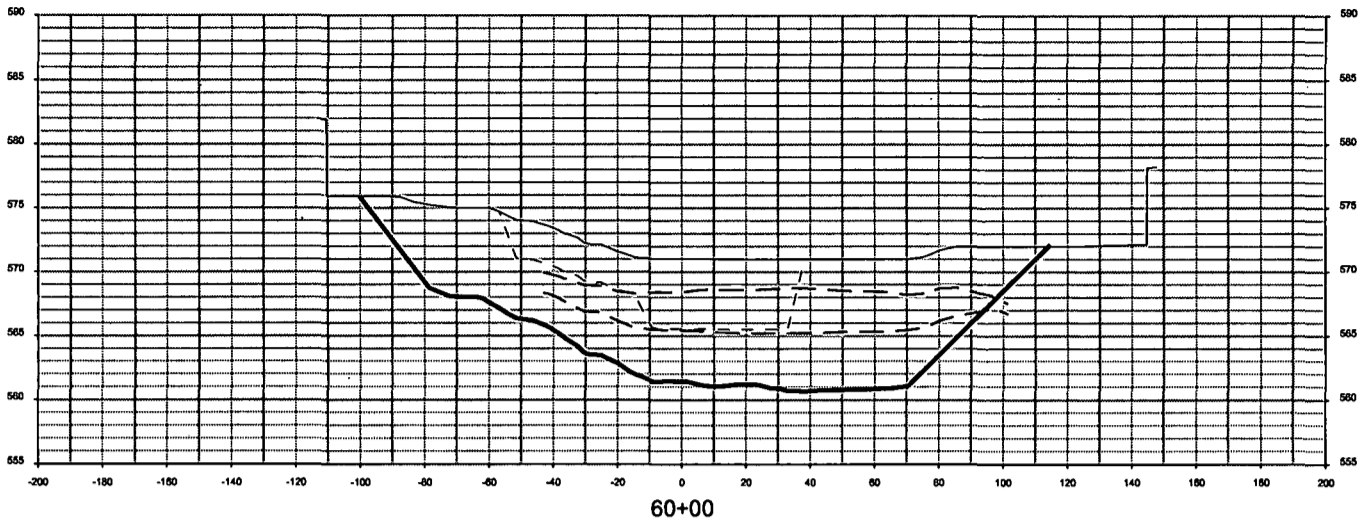
LOWER RIVER AND INNER HARBOR OF
THE SHEBOYGAN RIVER AREA OF CONCERN
US ENVIRONMENTAL PROTECTION AGENCY
SHEBOYGAN, WISCONSIN

NO.	DATE	REVISION	BY	APVD
DSGN				
DR				
CHK				
APVD				

PRE-FINAL DESIGN

REUSE OF DOCUMENTS: THIS DOCUMENT, AND THE IDEAS AND DESIGNS INCORPORATED HEREIN, AS AN INSTRUMENT OF PROFESSIONAL SERVICE, IS THE PROPERTY OF CH2M HILL AND IS NOT TO BE USED, IN WHOLE OR IN PART, FOR ANY OTHER PROJECT WITHOUT THE WRITTEN AUTHORIZATION OF CH2MHILL.

©CH2M HILL 2011. ALL RIGHTS RESERVED.



LEGEND	
	LEGACY DESIGN DREDGE
	TSCA
	PRS/NRT DESIGN DREDGE
	EXISTING BATHYMETRY
	APPROXIMATE SHORELINE LIMIT

CH2MHILL

CIVIL
CROSS SECTIONS
STATION 59+00 TO STATION 61+00

LOWER RIVER AND INNER HARBOR OF
THE SHEBOYGAN RIVER AREA OF CONCERN
US ENVIRONMENTAL PROTECTION AGENCY
SHEBOYGAN, WISCONSIN

NO.	DATE	REVISION	BY	APVD
DSGN				

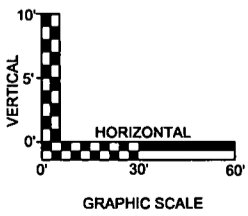
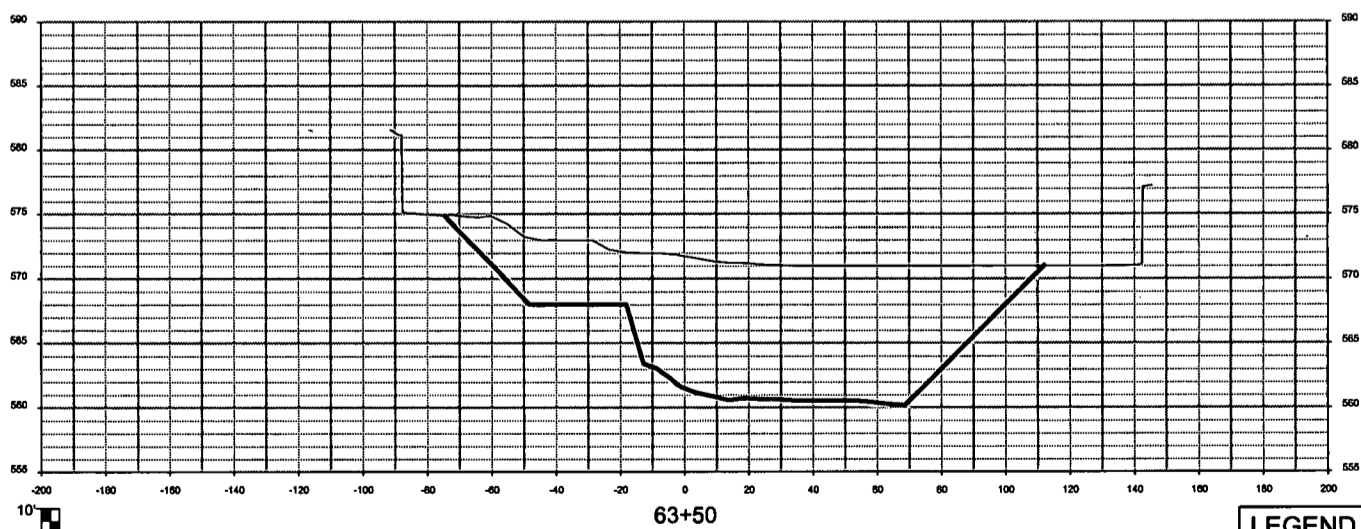
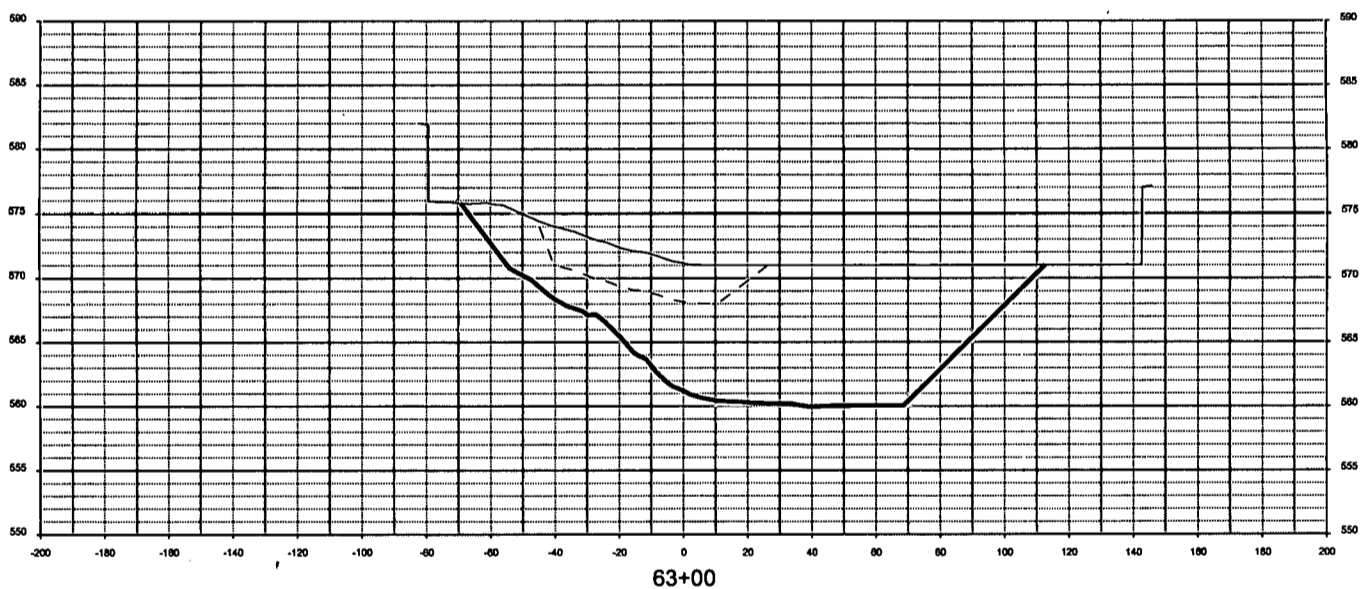
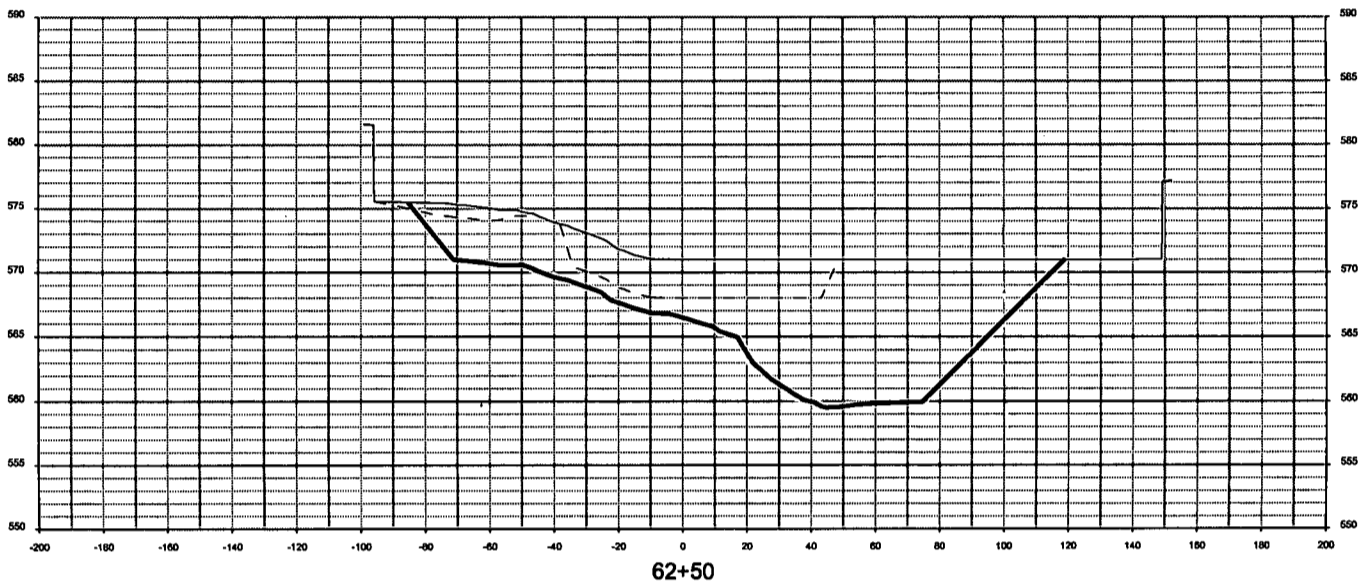
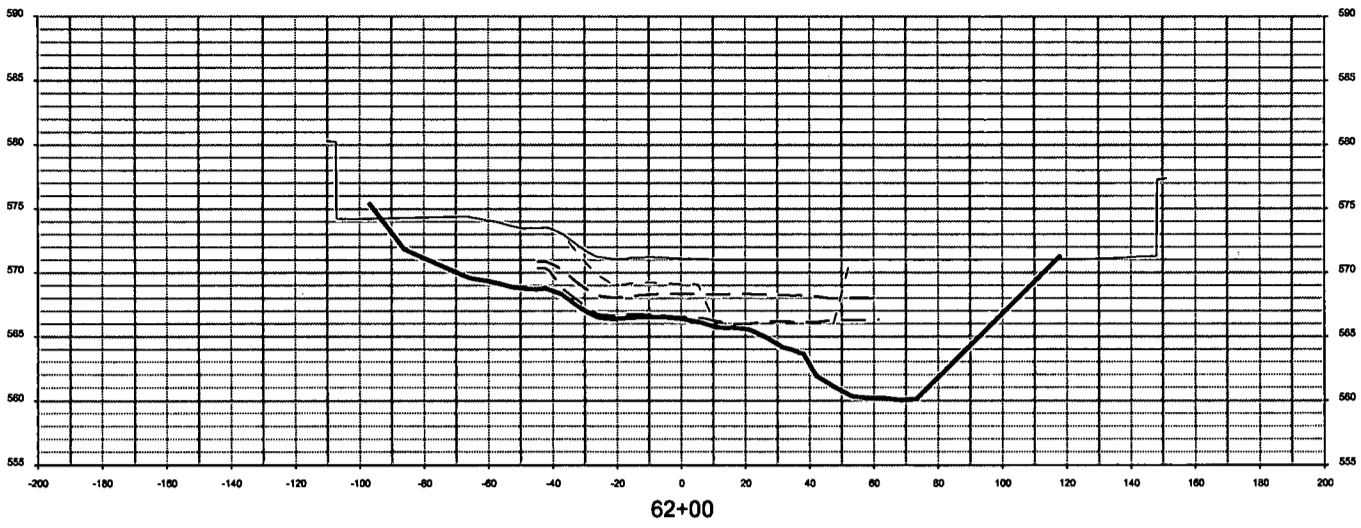
H RADDEMANN DR D SCHAUER CHK W ANDRAE APVD

FILENAME: 005-C-323_422259.dgn PLOT DATE: 2012/02/15 SHEET: 23 of 31

VERIFY SCALE
DATE: FEBRUARY 2012
PROJ: 422259
DWG: C-323
SHEET: 23 of 31

PRE-FINAL DESIGN

REUSE OF DOCUMENTS: THIS DOCUMENT, AND THE IDEAS AND DESIGNS INCORPORATED HEREIN, AS AN INSTRUMENT OF PROFESSIONAL SERVICE, IS THE PROPERTY OF CH2M HILL AND IS NOT TO BE USED, IN WHOLE OR IN PART, FOR ANY OTHER PROJECT WITHOUT THE WRITTEN AUTHORIZATION OF CH2M HILL. ©CH2M HILL 2011. ALL RIGHTS RESERVED.



LEGEND	
	LEGACY DESIGN DREDGE
	TSCA
	PRS/NRT DESIGN DREDGE
	EXISTING BATHYMETRY
	APPROXIMATE SHORELINE LIMIT

FILENAME: 005-C-324_422259.dgn PLOT DATE: 20120215

DATE	FEBRUARY 2012
PROJ	422259
DWG	C-324
SHEET	24 of 31

CH2MHILL

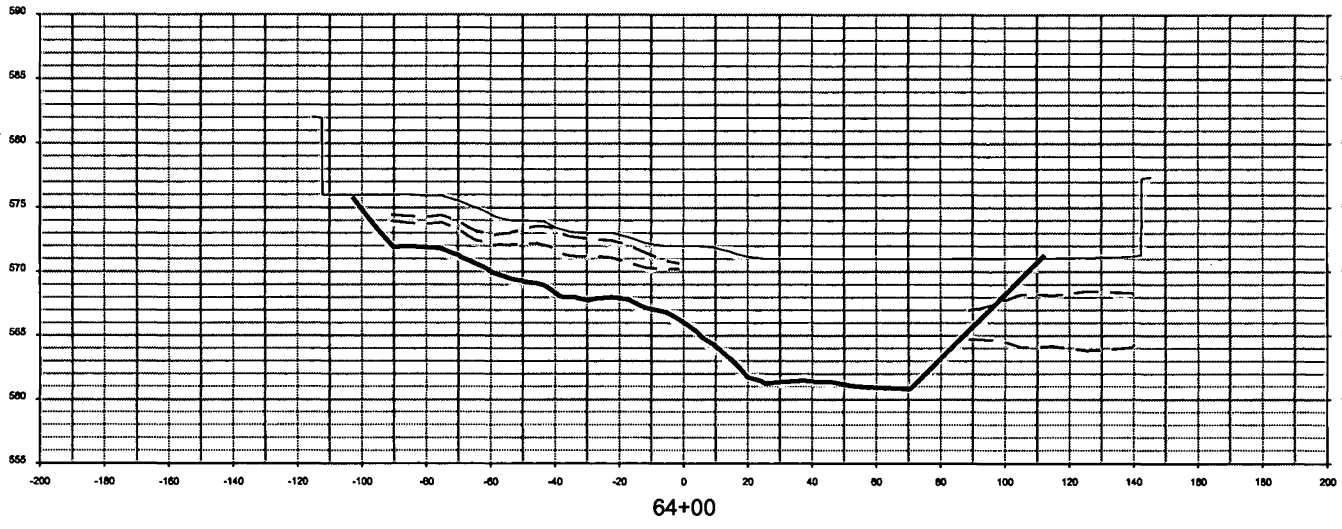
CIVIL

CROSS SECTIONS
STATION 61+50 TO STATION 63+00

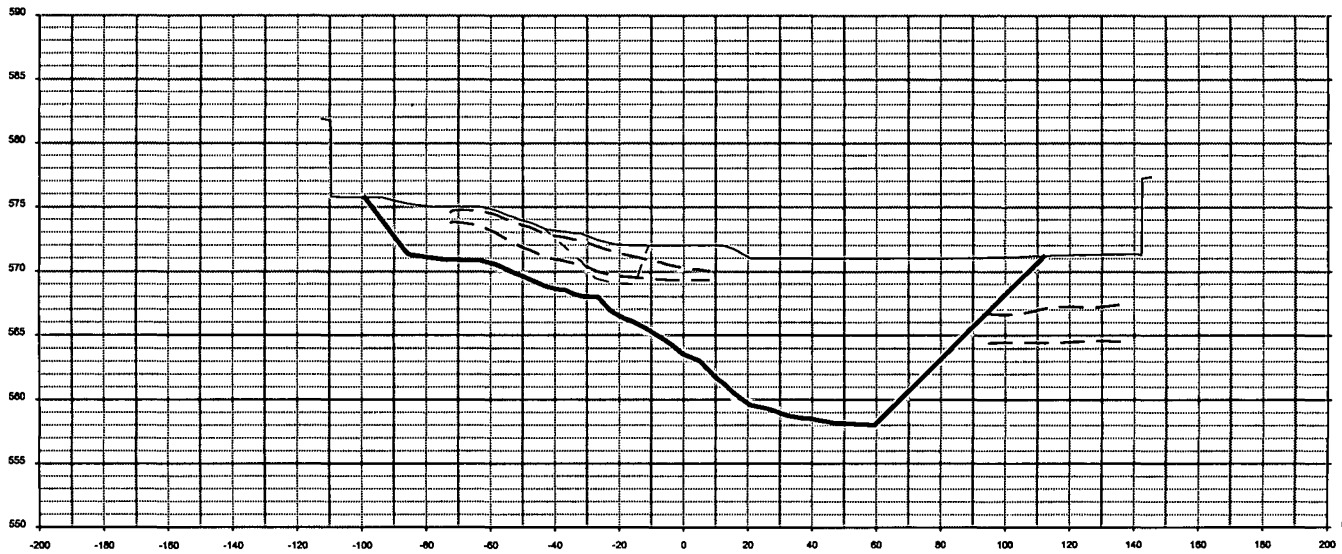
LOWER RIVER AND INNER HARBOR OF
THE SHEBOYGAN RIVER AREA OF CONCERN
US ENVIRONMENTAL PROTECTION AGENCY
SHEBOYGAN, WISCONSIN

NO.	DATE	REVISION	BY	APVD
DSGN	H RADDEMANN	DR	D SCHAUER	W ANDRAE

PRE-FINAL DESIGN



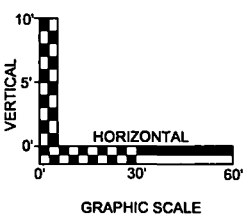
64+00



64+50



65+00



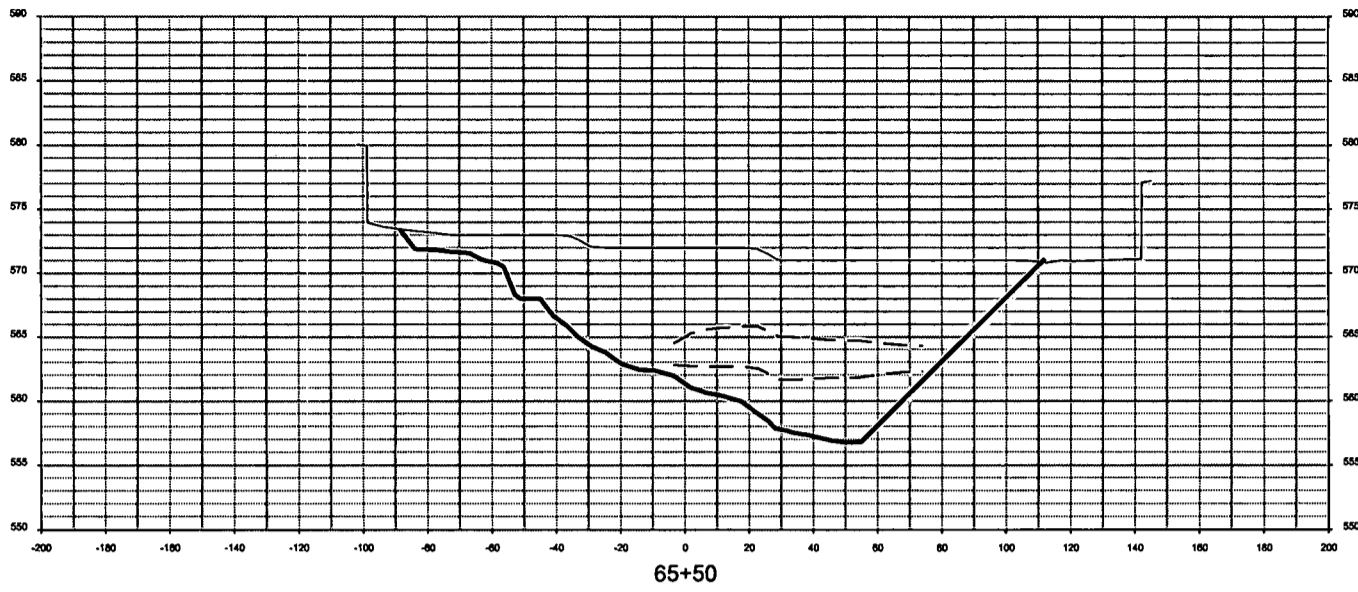
LEGEND	
——	LEGACY DESIGN DREDGE
- - - -	TSCA
- · - · -	PRS/NRT DESIGN DREDGE
——	EXISTING BATHYMETRY
	APPROXIMATE SHORELINE LIMIT

CH2MHILL

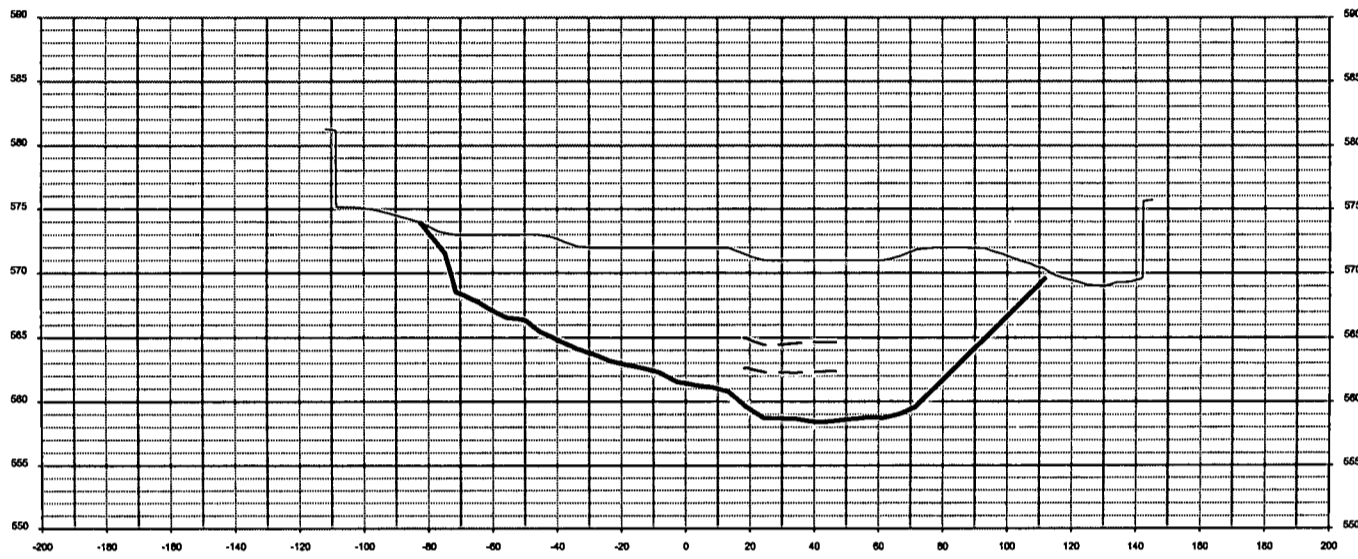
CIVIL
CROSS SECTIONS
 STATION 63+50 TO STATION 65+00

LOWER RIVER AND INNER HARBOR OF
 THE SHEBOYGAN RIVER AREA OF CONCERN
 US ENVIRONMENTAL PROTECTION AGENCY
 SHEBOYGAN, WISCONSIN

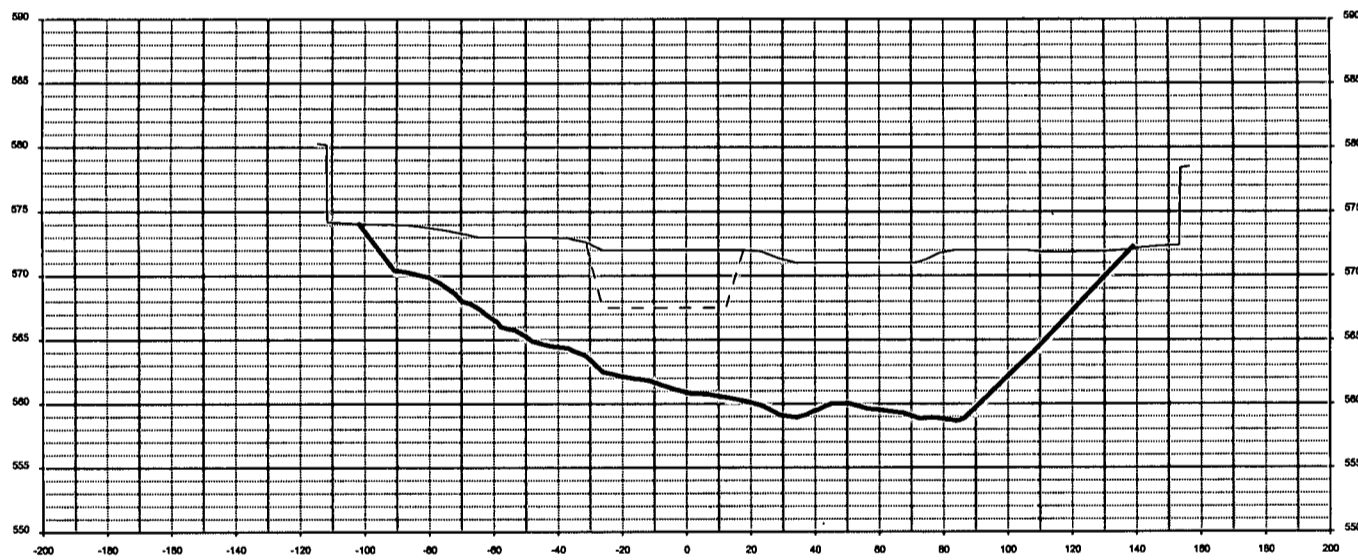
NO.	DATE	REVISION		BY	APVD
DSGN		H RADDEMANN	DR		
		D SCHAUER	CHK		
		W ANDRAE			APVD



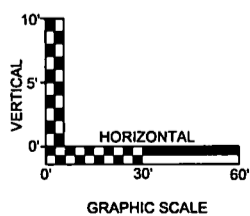
65+50



66+00



66+50



GRAPHIC SCALE

LEGEND	
	LEGACY DESIGN DREDGE
	TSCA
	PRS/NRT DESIGN DREDGE
	EXISTING BATHYMETRY
	APPROXIMATE SHORELINE LIMIT

CH2MHILL

CIVIL
CROSS SECTIONS
STATION 65+50 TO STATION 66+50

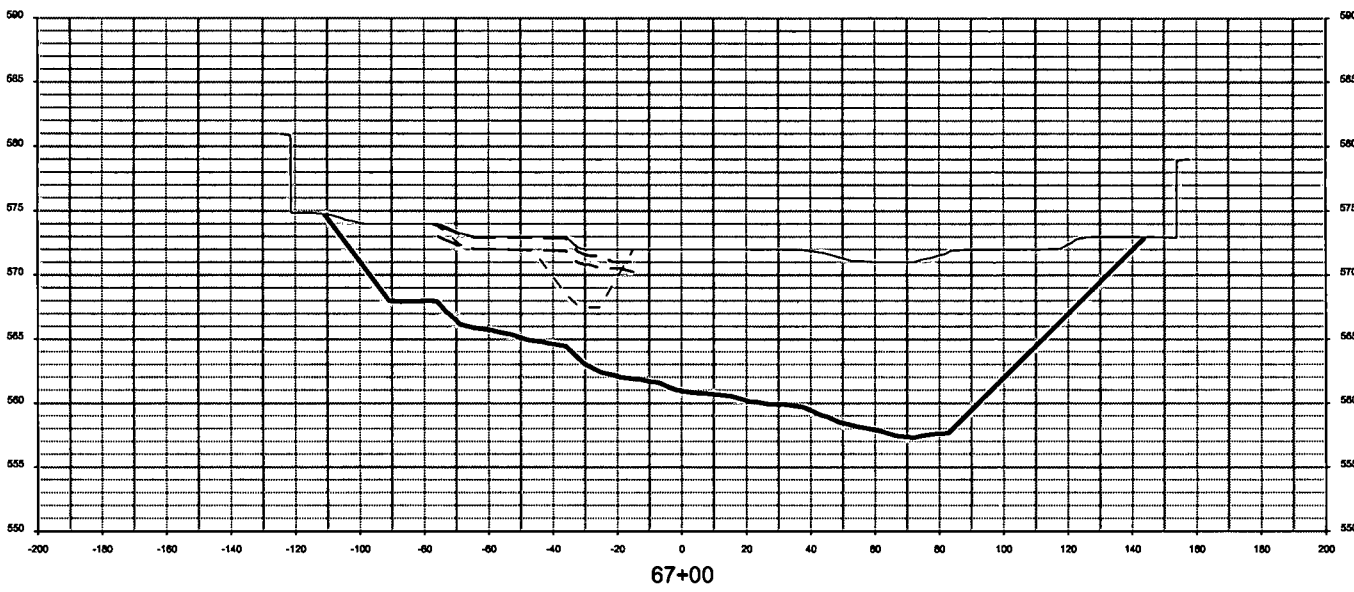
LOWER RIVER AND INNER HARBOR OF
THE SHEBOYGAN RIVER AREA OF CONCERN
US ENVIRONMENTAL PROTECTION AGENCY
SHEBOYGAN, WISCONSIN

NO.	DATE	REVISION	BY	APVD
DSGN				
H RADDEMANN		D SCHAUER	W ANDRAE	

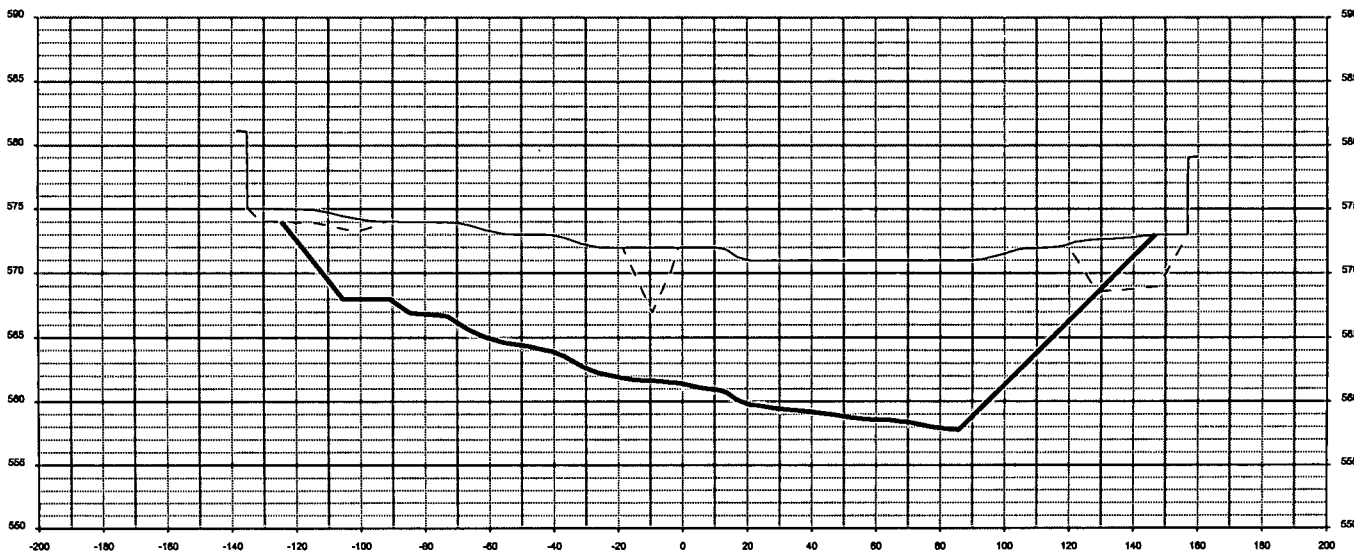
FILENAME: 005-C-326_422259.dgn PLOT DATE: 2012/02/15 SHEET: 26 of 31 PLOT TIME: 12:37:52 PM

PRE-FINAL DESIGN

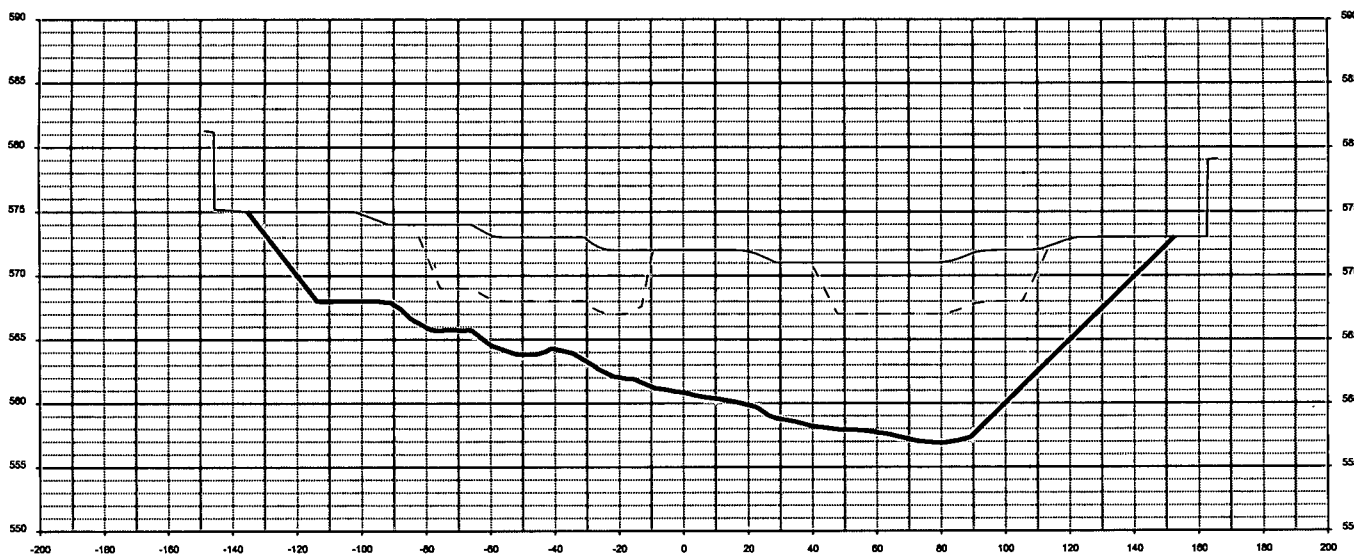
REUSE OF DOCUMENTS: THIS DOCUMENT, AND THE IDEAS AND DESIGNS INCORPORATED HEREIN, AS AN INSTRUMENT OF PROFESSIONAL SERVICE, IS THE PROPERTY OF CH2M HILL AND IS NOT TO BE USED, IN WHOLE OR IN PART, FOR ANY OTHER PROJECT WITHOUT THE WRITTEN AUTHORIZATION OF CH2MHILL. ©CH2M HILL 2011. ALL RIGHTS RESERVED.



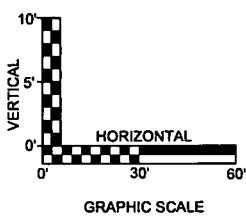
67+00



67+50



68+00



GRAPHIC SCALE

LEGEND	
	LEGACY DESIGN DREDGE
	TSCA
	PRS/NRT DESIGN DREDGE
	EXISTING BATHYMETRY
	APPROXIMATE SHORELINE LIMIT

FILENAME: 005-C-327_422259.dgn PLOT DATE: 2012/02/15 PLOT TIME: 12:36:08 PM

CH2MHILL

CIVIL
CROSS SECTIONS
 STATION 67+00 TO STATION 68+00

LOWER RIVER AND INNER HARBOR OF
 THE SHEBOYGAN RIVER AREA OF CONCERN
 US ENVIRONMENTAL PROTECTION AGENCY
 SHEBOYGAN, WISCONSIN

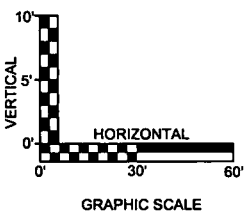
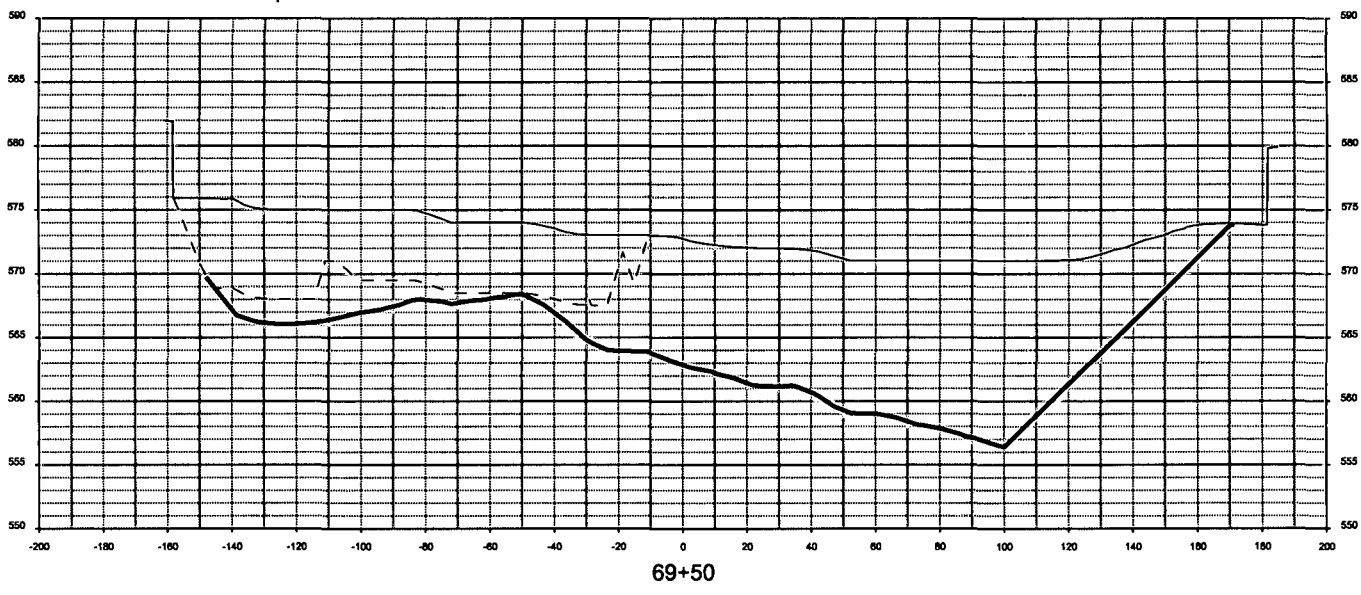
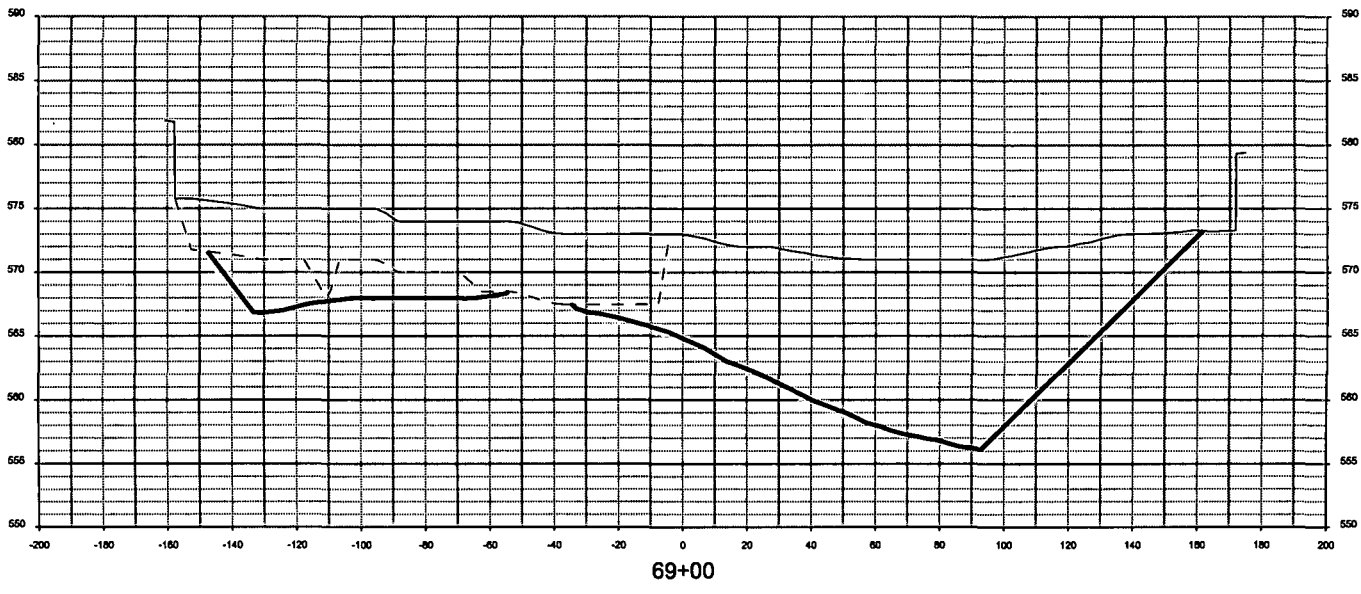
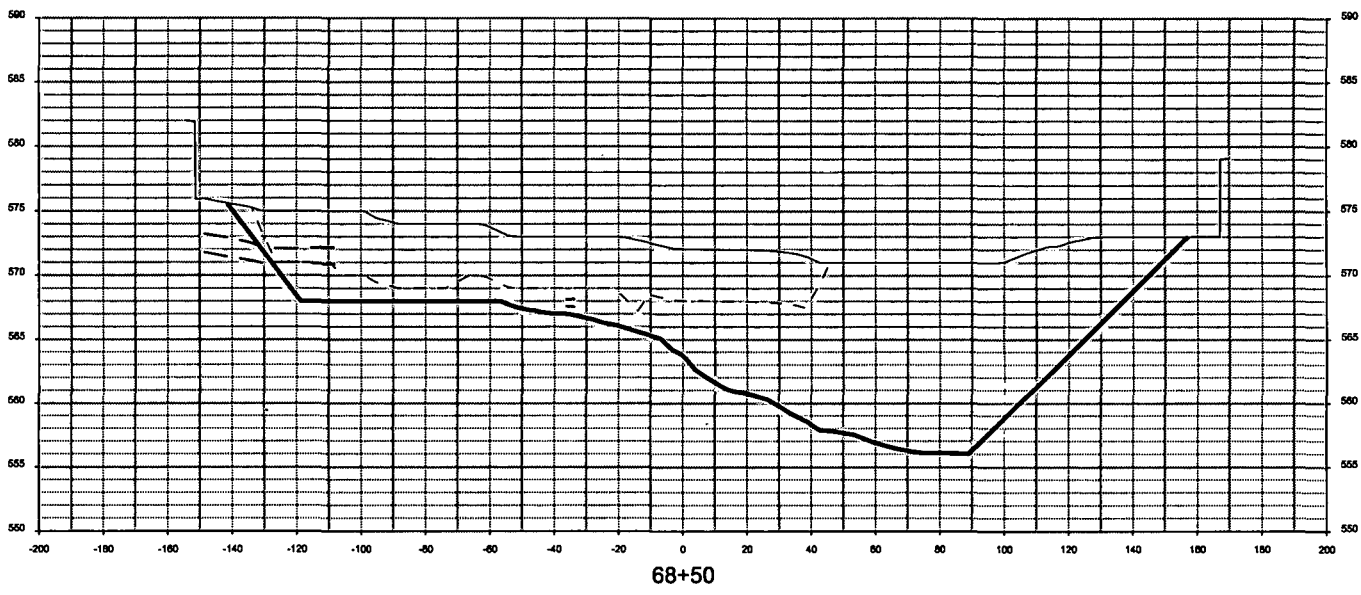
NO.	DATE	REVISION	BY	APVD
DSGN	H RADDEMANN	DR	D SCHAUER	W ANDRAE
		CHK		APVD

VERIFY SCALE
 DATE: FEBRUARY 2012
 PROJ: 422259
 DWG: C-327
 SHEET: 27 of 31

PRE-FINAL DESIGN

REUSE OF DOCUMENTS: THIS DOCUMENT, AND THE IDEAS AND DESIGNS INCORPORATED HEREIN, AS AN INSTRUMENT OF PROFESSIONAL SERVICE, IS THE PROPERTY OF CH2M HILL AND IS NOT TO BE USED, IN WHOLE OR IN PART, FOR ANY OTHER PROJECT WITHOUT THE WRITTEN AUTHORIZATION OF CH2MHILL.

©CH2M HILL 2011. ALL RIGHTS RESERVED.



LEGEND	
	LEGACY DESIGN DREDGE
	TSCA
	PRS/NRT DESIGN DREDGE
	EXISTING BATHYMETRY
	APPROXIMATE SHORELINE LIMIT

FILENAME: 005-C-328_422259.dgn PLOT DATE: 2012/02/15
 PLOT TIME: 12:38:25 PM



CIVIL
CROSS SECTIONS
 STATION 68+50 TO STATION 69+50

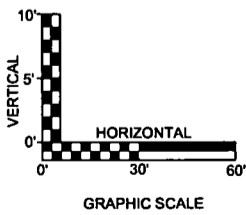
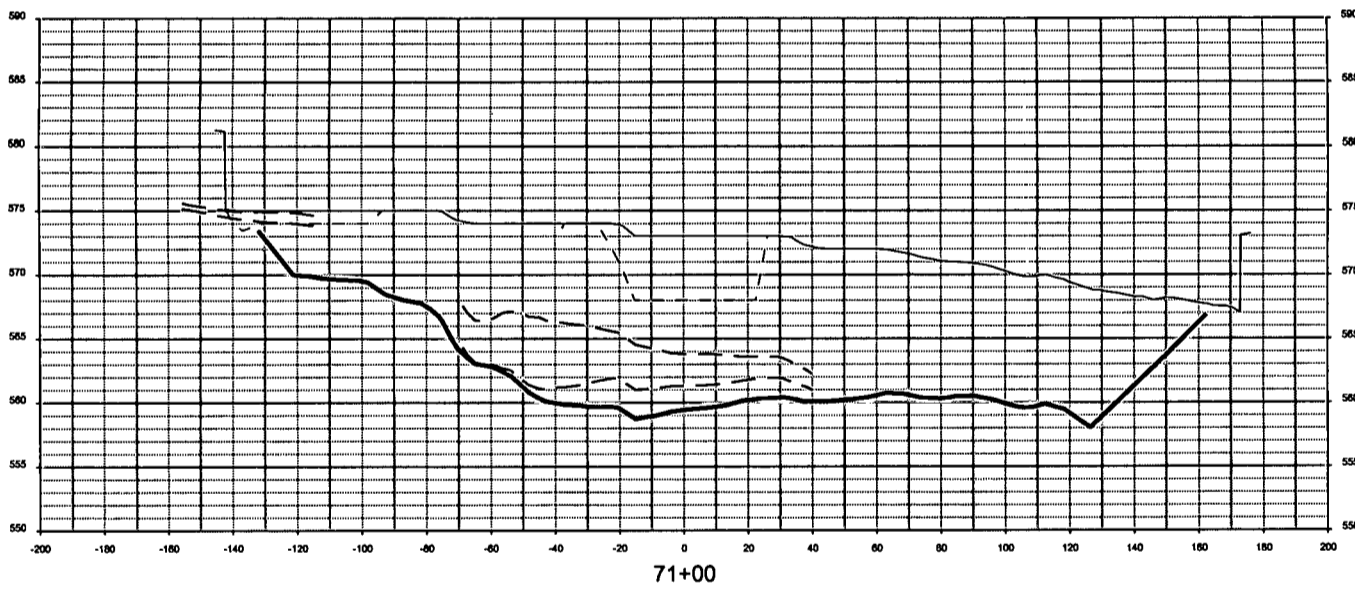
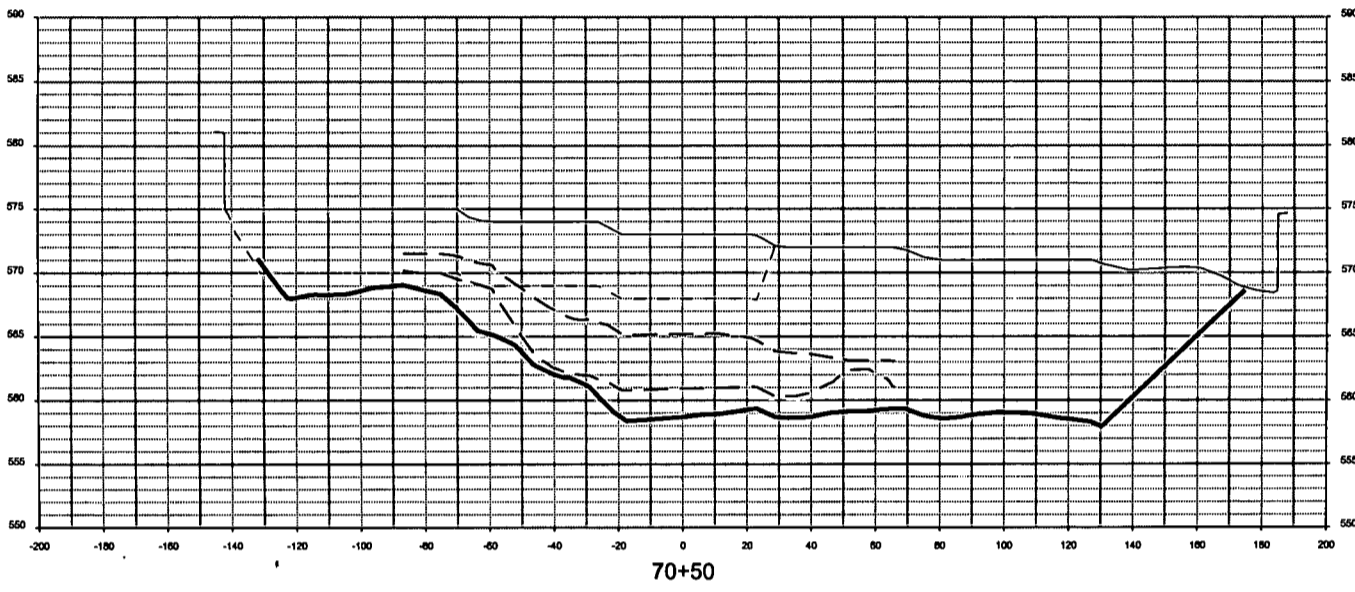
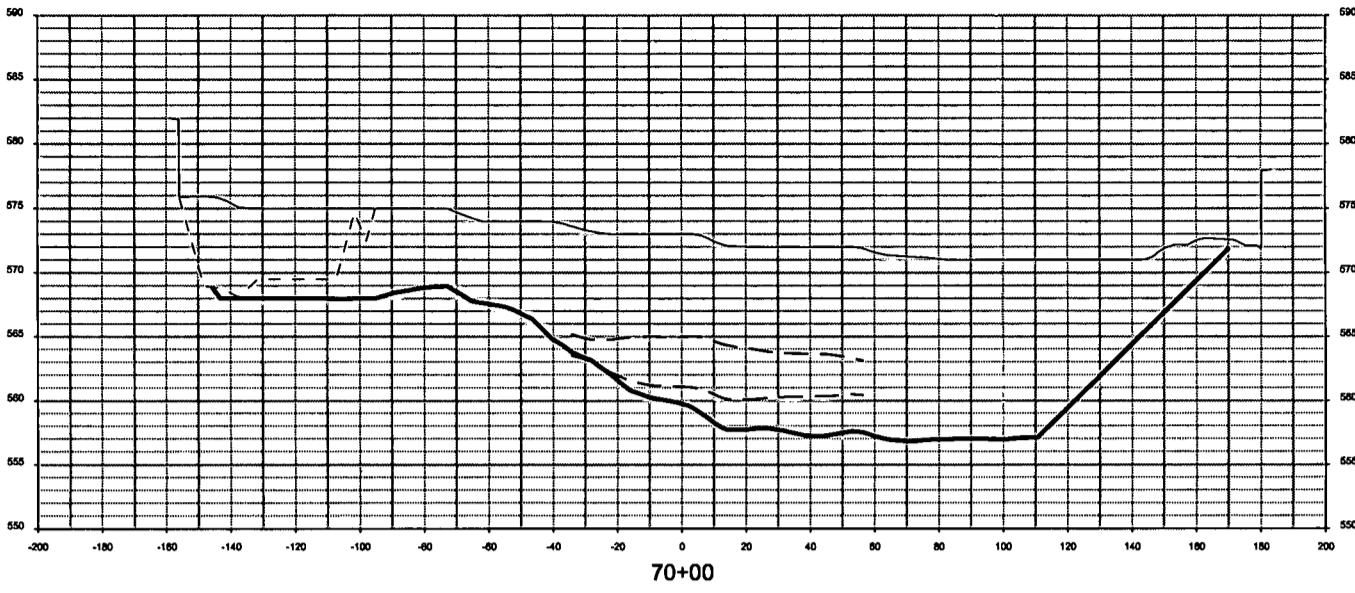
LOWER RIVER AND INNER HARBOR OF
 THE SHEBOYGAN RIVER AREA OF CONCERN
 US ENVIRONMENTAL PROTECTION AGENCY
 SHEBOYGAN, WISCONSIN

NO.	DATE	REVISION			BY	APVD
DSGN	DR	CHK	APVD			
H RADDEMANN	D SCHAUER	W ANDRAE				

PRE-FINAL DESIGN

REUSE OF DOCUMENTS: THIS DOCUMENT, AND THE IDEAS AND DESIGNS INCORPORATED HEREIN, AS AN INSTRUMENT OF PROFESSIONAL SERVICE, IS THE PROPERTY OF CH2M HILL AND IS NOT TO BE USED, IN WHOLE OR IN PART, FOR ANY OTHER PROJECT WITHOUT THE WRITTEN AUTHORIZATION OF CH2MHILL.

©CH2M HILL 2011. ALL RIGHTS RESERVED.



LEGEND	
	LEGACY DESIGN DREDGE
	TSCA
	PRS/NRT DESIGN DREDGE
	EXISTING BATHYMETRY
	APPROXIMATE SHORELINE LIMIT

CH2MHILL.

CIVIL
CROSS SECTIONS
STATION 70+00 TO STATION 71+00

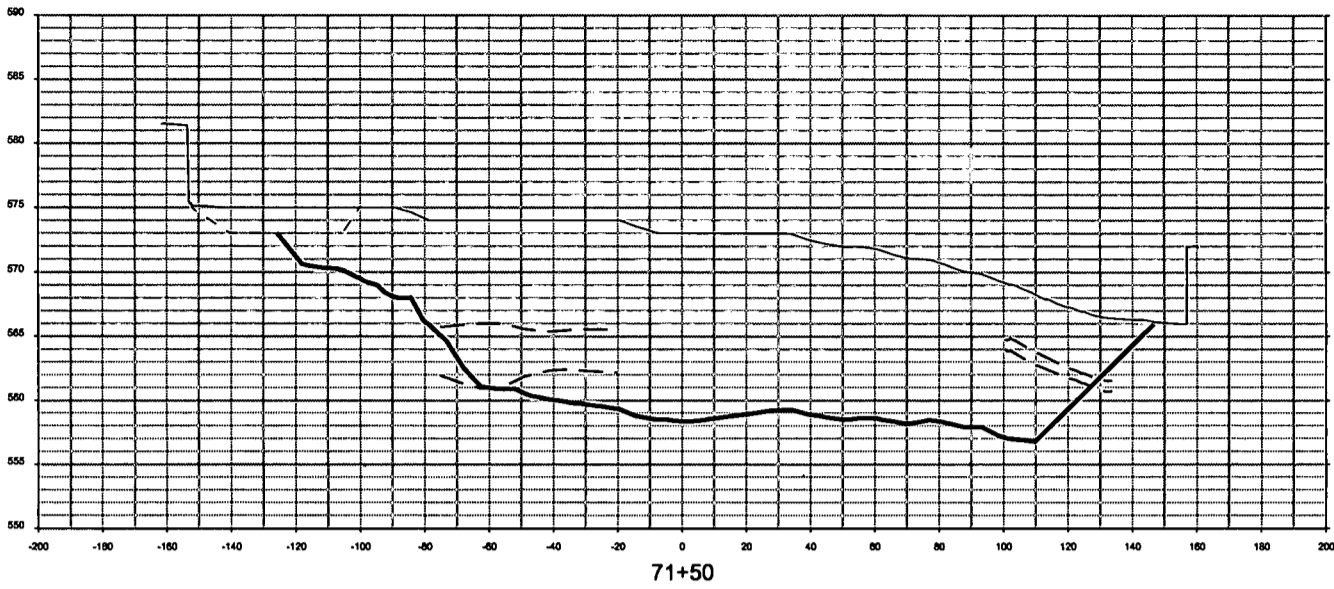
LOWER RIVER AND INNER HARBOR OF
THE SHEBOYGAN RIVER AREA OF CONCERN
US ENVIRONMENTAL PROTECTION AGENCY
SHEBOYGAN, WISCONSIN

NO.	DATE	REVISION	BY	APVD
DSGN				
H RADDEMANN		DR	D SCHAUER	CHK
			W ANDRAE	APVD

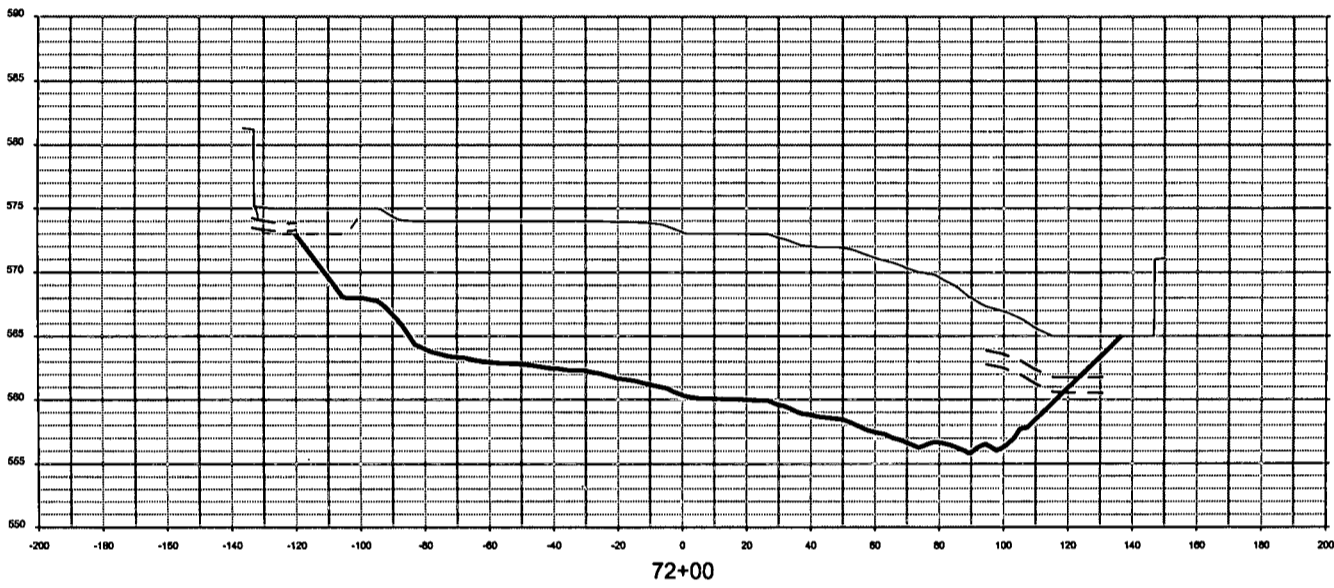
FILENAME: 005-C-329_422259.dgn PLOT DATE: 2012/02/15 PLOT TIME: 12:38:42 PM

VERIFY SCALE
DATE FEBRUARY 2012
PROJ 422259
DWG C-329
SHEET 29 of 31

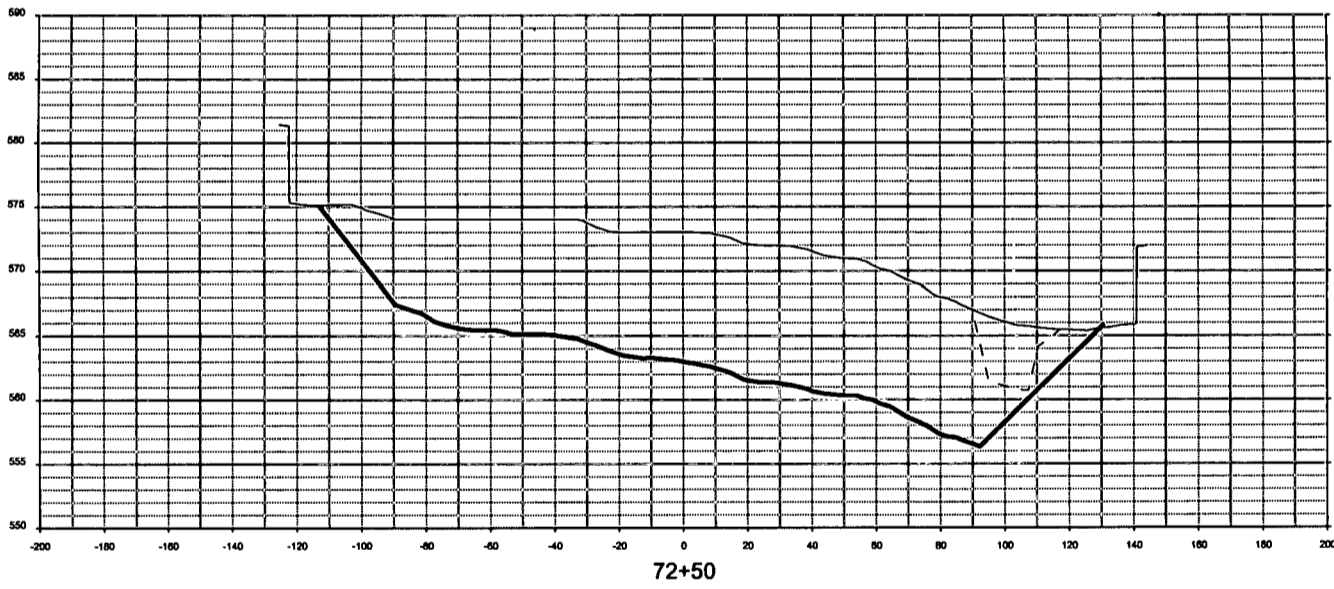
PRE-FINAL DESIGN



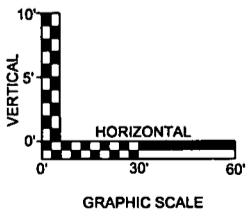
71+50



72+00



72+50



GRAPHIC SCALE

LEGEND	
	LEGACY DESIGN DREDGE
	TSCA
	PRS/NRT DESIGN DREDGE
	EXISTING BATHYMETRY
	APPROXIMATE SHORELINE LIMIT

FILENAME: 005-C-330_422259.dgn

PLOT DATE: 2012/02/15

PLOT TIME: 12:38:58 PM

CH2MHILL

CIVIL
CROSS SECTIONS
 STATION 71+50 TO STATION 72+50

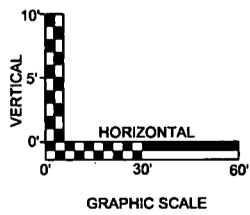
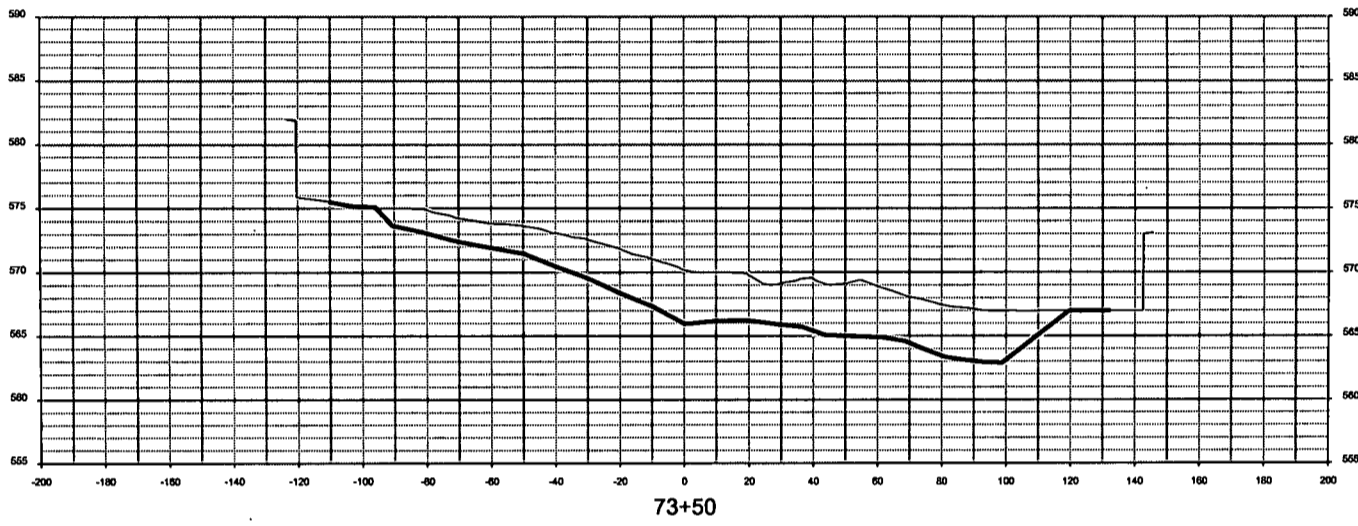
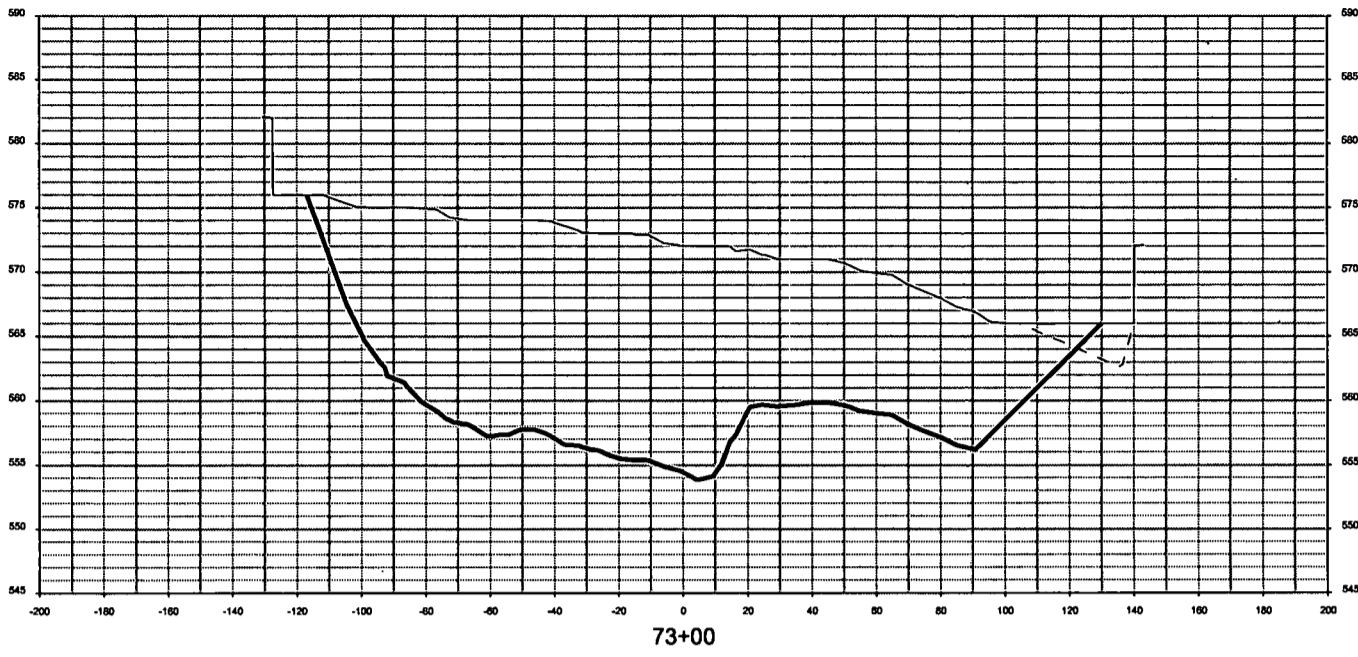
LOWER RIVER AND INNER HARBOR OF
 THE SHEBOYGAN RIVER AREA OF CONCERN
 US ENVIRONMENTAL PROTECTION AGENCY
 SHEBOYGAN, WISCONSIN

NO.	DATE	REVISION	BY	APVD
DSGN	H. RADDEMANN	DR	D. SCHAUER	CHK
			W. ANDRAE	APVD

PRE-FINAL DESIGN

REUSE OF DOCUMENTS: THIS DOCUMENT, AND THE IDEAS AND DESIGNS INCORPORATED HEREIN, AS AN INSTRUMENT OF PROFESSIONAL SERVICE, IS THE PROPERTY OF CH2M HILL AND IS NOT TO BE USED, IN WHOLE OR IN PART, FOR ANY OTHER PROJECT WITHOUT THE WRITTEN AUTHORIZATION OF CH2MHILL.

©CH2M HILL 2011. ALL RIGHTS RESERVED.



LEGEND	
	LEGACY DESIGN DREDGE
	TSCA
	PRS/NRT DESIGN DREDGE
	EXISTING BATHYMETRY
	APPROXIMATE SHORELINE LIMIT

CH2MHILL.

CIVIL
CROSS SECTIONS
STATION 72+50 TO STATION 73+50

LOWER RIVER AND INNER HARBOR OF
THE SHEBOYGAN RIVER AREA OF CONCERN
US ENVIRONMENTAL PROTECTION AGENCY
SHEBOYGAN, WISCONSIN

NO.	DATE	REVISION	BY	APVD
DSGN				

VERIFY SCALE
DATE FEBRUARY 2012
PROJ 422259
DWG C-331
SHEET 31 of 31

FILENAME: 005-C-331_422259.dgn PLOT DATE: 2012/02/15 PLOT TIME: 12:39:14 PM

PRE-FINAL DESIGN

