

**State of Wisconsin - Department of Natural Resources
Substance Release Notification Report (SERTS)**

| | | | | | | | | | |
|--|--|---|--|--|--|---|--|-----------------------------------|--|
| Incident Date & Time 09/04/2015 13:00 | | Reported Date & Time 09/04/2015 15:23 | | Activity Type Spill | | BRRTS No. 04-38-576012 | | SPILL ID 20150904NE38-1 | |
| Reported to DATCP? No | | Transferred to DATCP? No | | NFA Letter Sent? Yes <i>ND</i> | | Transferred to ERP? No | | Status Closed | |
| Location | | | | | | | | | |
| DNR Region NE | | Mgmt Region NE | | County Marinette | | Municipality MARINETTE, CITY OF | | Parcel No. | |
| Location Name MARINETTE MARINE CORP | | | | | | Address 1600 ELY ST | | | |
| Location Description MENOMINEE RIVER | | | | | | | | Facility ID | |
| LocationType Surface Water (Lake/Harbor/Marina/River/Stream/Pond/WetInd) | | | | | | PLSS Description | | | |
| WTM 707389X 516849 Y | | | Latitude/Longitude 0 ' " 0 ' " | | | | | | |

Responsible Parties

MARINETTE MARINE CORP (715) 735-9341
1600 ELY ST
MARINETTE WI 54143

Cause

Type
Equipment Failure
Other Cause

Cause Description

Substances

| Substance | Substance Other | | | | |
|-----------------------------------|--------------------|------------|-------------------------|-------|------|
| Quantity Released | Quantity Recovered | UOM | Physical Characteristic | Color | Odor |
| Hydraulic Oil [Petroleum] 2.00 | 2.00 | Tablespoon | LIQUID | | |

Environmental Impacts

Impact to Surface Water Contamination **Other Desc** **Surface Water Name** MENOMINEE RIVER
Resource Damages? No **Resource Damage Type**
Resource Damage Comment
Injuries? No **Injury Count** 0 **Injury Comment**
Evacuation? No **Evacuation Count** 0 **Evacuation Comment**

Response

Enforcement Action? No **Enforcement Type**
Enforcement Comment

SPILL ID: 20150904NE38-1 BRRTS No: 04-38-576012

SPILL ID: 20150904NE38-1 BRRTS No: 04-38-576012

State of Wisconsin - Department of Natural Resources
Substance Release Notification Report (SERTS)

BETH ERDMAN

Cleanup Actions

Boom

Absorbent (oil dry, sand, sawdust)

Cleanup Comments

Contractors

Other

Waste Destination

Other

Person Reporting

Anonymous Violation RP Contact

AARON WALTERS

MARINETTE MARINE CORPORATION

(715) 735-9341

Other Identifiers

NRC No

1127612

Documents and Images

pdf GIS Map.pdf

GIS Map

pdf Report.pdf

Report

Closure

Regional Spill Coordinator

Beth A Erdman (920) 303-5410

Docs Received On

09/08/2015

Date Closed



09/15/2015



MARINETTE MARINE CORP



Legend

-  Rivers and Streams
-  Open Water

0.1 0 0.07 0.1 Miles

NAD_1983_HARN_Wisconsin_TM

© Latitude Geographics Group Ltd.

1:4,618



DISCLAIMER: The information shown on these maps has been obtained from various sources, and are of varying age, reliability and resolution. These maps are not intended to be used for navigation, nor are these maps an authoritative source of information about legal land ownership or public access. No warranty, expressed or implied, is made regarding accuracy, applicability for a particular use, completeness, or legality of the information depicted on this map. For more information, see the DNR Legal Notices web page: <http://dnr.wi.gov/org/legal/>

Note: Not all sites are mapped.

Notes

SPILL LOCATION: RED DOT

WTM: 707389, 516849

Erdman, Beth A - DNR

From: Walters, Aaron <Aaron.Walters@us.fincantieri.com>
Sent: Tuesday, September 08, 2015 7:19 AM
To: Erdman, Beth A - DNR
Subject: RE: 9/4/15 Hydraulic Spill
Attachments: SKM_284e15090807120.pdf

Beth,
Attached is a map for reference of where the spill occurred. An oil flusher was staged on the dock wall. On the north side of the flusher there are two manhole inspection ports. The pressure relief valve on the tank failed and when this occurred oil leaked out of the manholes. The flusher does have containment under it but unfortunately, with the initial release of pressure some oil shot out towards the dock wall. Almost all of the oil was stopped by the cement dock wall but a few ounces went over and got into the Menominee River. The sheen was contained inside a spill boom and absorbents were used to collect it. These were drummed to be properly disposed of.

FINCANTIERI MARINETTE MARINE

Aaron Walters
EHS Manager
MARINETTE MARINE CORPORATION
1600 Ely Street
Marinette, Wisconsin 54143
P. 715-735-9341, x6584
C. 715-587-6041
aaron.walters@us.fincantieri.com | www.marinettemarine.com

a **FINCANTIERI** company

From: Erdman, Beth A - DNR [<mailto:Beth.Erdman@wisconsin.gov>]
Sent: Tuesday, September 08, 2015 6:41 AM
To: Walters, Aaron
Subject: 9/4/15 Hydraulic Spill

Good Morning Aaron,

I received your message and the spill report for the Friday spill. It sounds pretty minimal. Please send me a brief summary and location and I will get it closed out. Or feel free to call if you have questions.

Thanks much,

Beth

We are committed to service excellence.

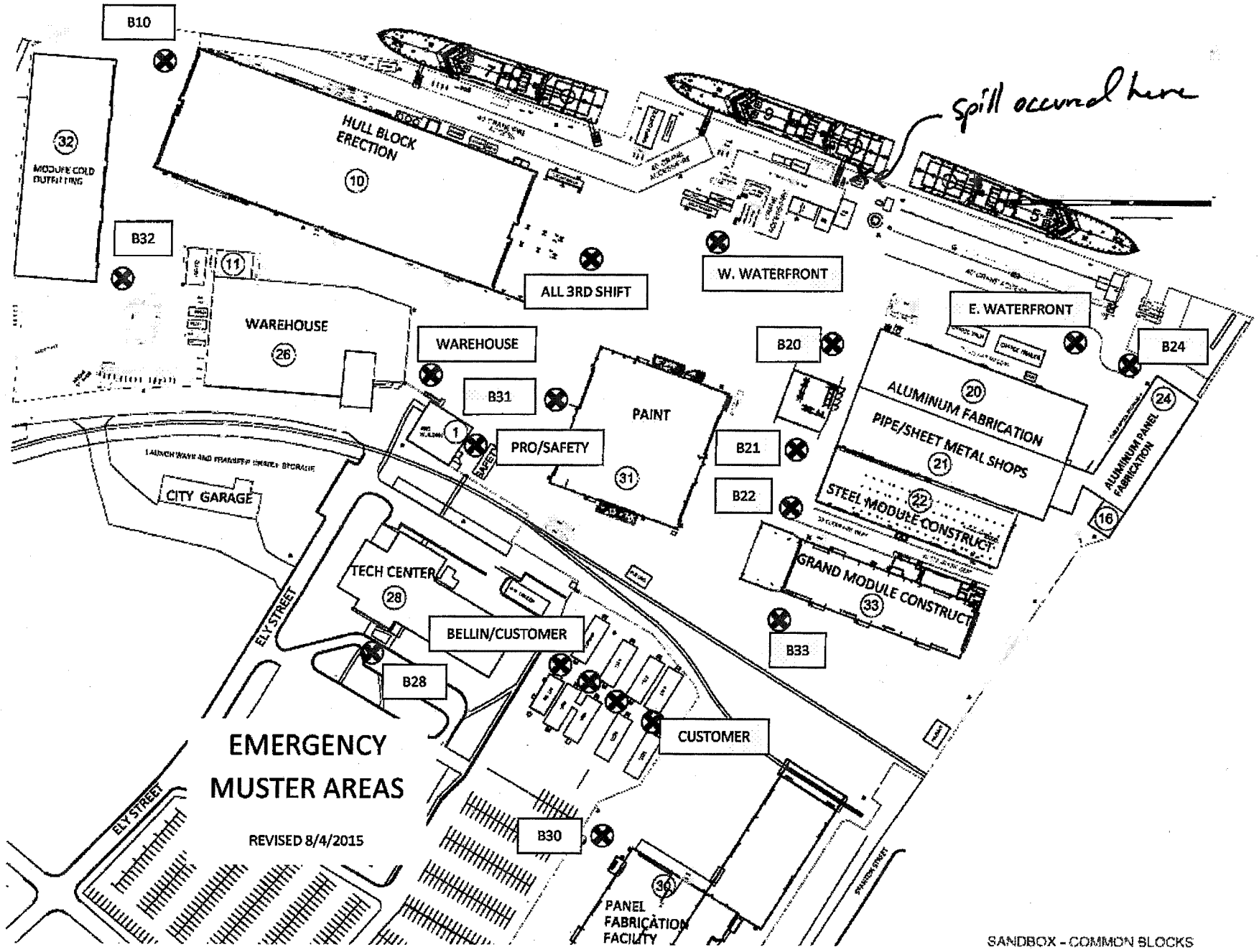
Visit our survey at <http://dnr.wi.gov/customersurvey> to evaluate how I did.

Beth A. Erdman
NER Spills Coordinator/Hydrogeologist

Wisconsin Department of Natural Resources
625 E CTY Y, Suite 700, Oshkosh, WI 54901
Phone: (920) 303-5410
Cell Phone: (920) 362-2072
Fax: (920) 424-4404
beth.erdman@wisconsin.gov



Information including any attachments contained in this electronic submission may contain information or technology the export or re-export of which is restricted by U.S. export laws and regulations. By viewing this e-mail and any attachments, the recipient agrees to the following: (1) the recipient's use of this e-mail and any attachments shall comply with all applicable laws, rules and regulations, including, without limitation, U.S. export laws and regulations, and (2) the recipient may not transfer or otherwise export or re-export any information or technology contained in this e-mail or any attachment except in full compliance with the export controls administered by the U.S.



spill occurred here

**EMERGENCY
MUSTER AREAS**

REVISED 8/4/2015

SANDBOX - COMMON BLOCKS