

**Volkert, David G - DNR**

---

**From:** Wayne Fassbender <WFassbender@enviroforensics.com>  
**Sent:** Thursday, October 13, 2016 1:37 PM  
**To:** Volkert, David G - DNR  
**Subject:** OHM Oconomowoc Remedial Actions  
**Attachments:** Location of Remedial Enclosure.pdf


Dave:

Here is a figure showing underground piping we are putting in to connect SVE wells. I'll call you around 2:00.

**Wayne P. Fassbender, PG**  
Senior Project Manager

EnviroForensics | N16 W23390 Stone Ridge Drive, Suite G | Waukesha, WI 53188  
P. 414-982-3988 | C. 262-490-6472 | F. 262-510-0460  
[www.enviroforensics.com](http://www.enviroforensics.com)

Turning Environmental Liabilities Into Assets®



*They ran pilot test  
radius of inf. on 2nd mag.  
May take a bit before  
System would be up &  
running. They will send  
a RAP.  
DV*

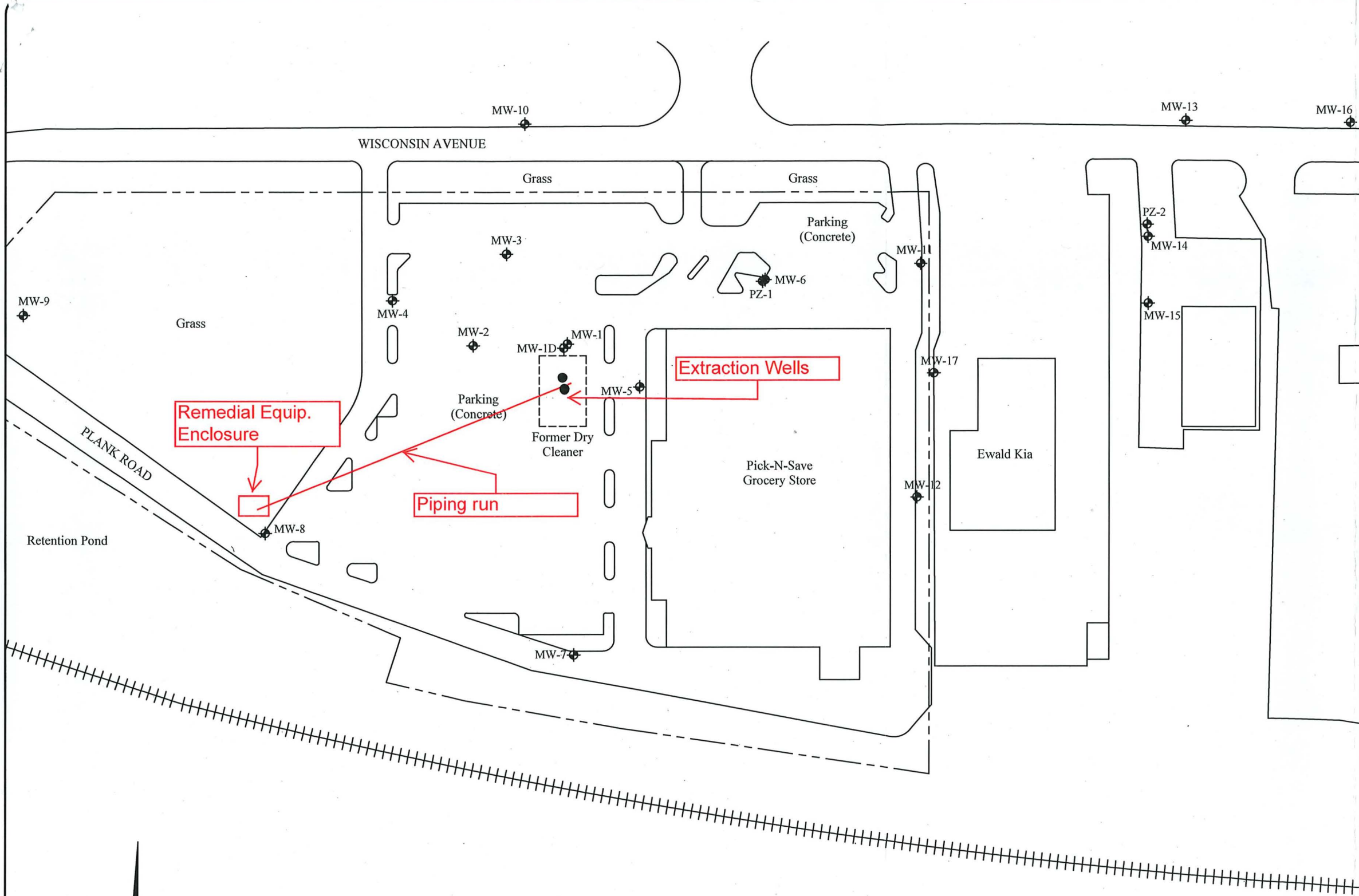
Privileged and Confidential

This communication and any attachments constitutes an electronic communication within the meaning of the Electronic Communications Privacy Act, 18 USC 2510, and its disclosure is strictly limited to the recipient intended by the sender of this message. This communication may contain confidential and privileged material for the sole use of the intended recipient and receipt by anyone other than the intended recipient does not constitute a loss of the confidential or privileged nature of the communication. Any interception, review, copying, disclosure, use or distribution of this communication by others is strictly prohibited. The sender takes no responsibility for any unauthorized reliance on this communication. If you have received this communication in error, please immediately notify the sender and delete the communication.

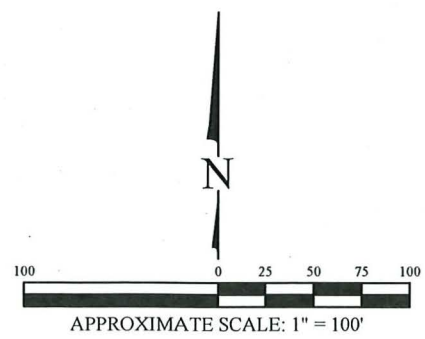
---

This email has been scanned for email related threats and delivered safely by Mimecast.  
For more information please visit <http://www.mimecast.com>

---



**Legend**  
 - - - - - Property boundary  
 MW-1 ⊕ Monitoring well sample location



<b>MONITORING WELL LOCATION MAP</b>																			
Martinizing Dry Cleaning 36929 Plank Road Oconomowoc, WI																			
<table border="1"> <tr><td>Date:</td><td>5/1/15</td></tr> <tr><td>Designed:</td><td>EB</td></tr> <tr><td>Drawn:</td><td>EB</td></tr> <tr><td>Checked:</td><td>KH</td></tr> <tr><td>DWG file:</td><td>6143-0135</td></tr> </table>	Date:	5/1/15	Designed:	EB	Drawn:	EB	Checked:	KH	DWG file:	6143-0135	<table border="1"> <tr><td style="text-align: center;"></td><td style="text-align: center;">Figure</td></tr> <tr><td style="text-align: center;">ENVIRONMENTAL FORENSIC INVESTIGATIONS, INC. 602 N. Capitol Ave., Ste. 210 • Indianapolis, IN 46204 EnviroForensics.com</td><td style="text-align: center;">1</td></tr> <tr><td></td><td style="text-align: center;">Project</td></tr> <tr><td></td><td style="text-align: center;">6143</td></tr> </table>		Figure	ENVIRONMENTAL FORENSIC INVESTIGATIONS, INC. 602 N. Capitol Ave., Ste. 210 • Indianapolis, IN 46204 EnviroForensics.com	1		Project		6143
Date:	5/1/15																		
Designed:	EB																		
Drawn:	EB																		
Checked:	KH																		
DWG file:	6143-0135																		
	Figure																		
ENVIRONMENTAL FORENSIC INVESTIGATIONS, INC. 602 N. Capitol Ave., Ste. 210 • Indianapolis, IN 46204 EnviroForensics.com	1																		
	Project																		
	6143																		

HIGHWAY 67

WISCONSIN AVENUE

PLANK ROAD

Retention Pond

MW-10

MW-13

MW-3

Grass

Parking (Concrete)

PZ-1

MW-11

MW-9

Grass

MW-4

MW-2

MW-1d

MW-1

B-13/SG-1

Parking (Concrete)

SVE-1s/d

SVE-1d

Former Dry Cleaner

VP-1s/d

VP-2s/d

VP-3s/d

MW-5

B-14/SG-2

B-15/SG-3

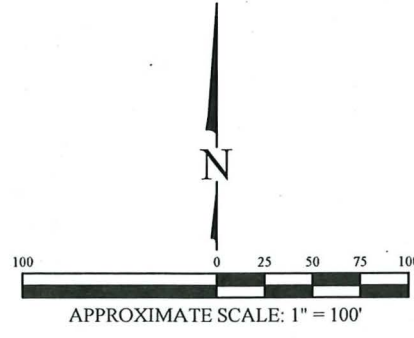
Pick-N-Save Grocery Store

Ewald Kia

MW-12

MW-7

- LEGEND**
- Property boundary
  - MW-1 Monitoring well sample location
  - SG-1 Soil gas sampling point
  - SVE-1s/d SVE wells
  - VP-1s/d Nested vacuum monitoring point
  - Shallow SVE radius of influence 115 feet
  - Deep SVE radius of influence 145 feet



SVE PILOT STUDY RADIUS OF INFLUENCE

Martinizing Dry Cleaning  
 36929 Plank Road  
 Oconomowoc, WI

Date:	8/9/16
Designed:	EB
Drawn:	EB
Checked:	BK
DWG file:	6143-0514

**ENVIROforensics**  
 ENVIRONMENTAL FORENSIC INVESTIGATIONS, INC.  
 602 N. Capitol Ave., Ste. 210 • Indianapolis, IN 46204  
 EnviroForensics.com

Figure	5
Project	6143