

**State of Wisconsin - Department of Natural Resources
Substance Release Notification Report (SERTS)
Report created on 10/21/2008**

04.99-552698

SPILL ID# 20080819NE39-1 BRRTS# 04-39-552698

Incident Date & Time: 08/19/2008 15:00	Reported Date & Time: 08/19/2008 16:19	BRRTS No: 04-39-552698	Spill ID: 20080819NE39-1
DATCP Reported? No DATCP Transferred? No	NFA Letter Sent? No	ERP Transferred? No	Incident Closed? Yes : 10/20/2008

Location			
Region: NE	County: Marquette	Municipality: WESTFIELD, VILLAGE OF	
Facility/Property Name and Street Address: POWER PACKER 516 HILLCREST DRIVE		Description: EAST SIDE OF BUILDING	
Facility Type: Industrial Facility (foundry, factory, platter, etc)			
Lat/Long:	PLSS: __ ¼ of __ ¼ of Sec 11, T16N, R8E	WTM: X 559733 Y 379142	
Weather Conditions: Hot			

Responsible Parties			
Name/Address (1): POWER PACKER 516 HILLCREST DR WESTFIELD, WI 53964- (608) 296-2118 x Primary	Contact: BRIAN LALOMIA MANUFACTURING ENGINEER (608) 296-1113 x primary	Other Contact:	Spill Packet: Sent on 08/19/2008 to BRIAN.LALOMIA@PWRSYS.A. via email

Cause
HYDRAULIC HOSE BROKE ON THE CARDBOARD COMPACTOR

Cause Type: Hydraulic Line Break

Substances						
Name	Other / Comments	Amt Released	Amt Recovered	Type	Color	Odor
Hydraulic Oil		10.0 Gal	10.0 Gal	LIQUID		

Environmental Impacts / Damages			
Environmental Impacts: CONCRETE SOIL	Resource Damages: No	Injuries: No	Evacuation: No

Cleanup Actions	
Method	Description
Absorbent (oil dry, sand, sawdust)	SHOP TOWELS
Excavation	THREE 55-GALLON DRUMS OF CONTAMINATED SOIL


Cleanup Action Comments
OIL HAS BEEN MOPPED AND ABSORBED, CONTAMINATED SOIL EXCAVATED.

Contractors Hired	
Name	Description

Waste Destinations	
Location	Description
WASTE MANAGEMENT MADISON PRAIRE LANDFILL	3 DRUMS OF CONTAMINATED SOIL

State of Wisconsin - Department of Natural Resources
 Substance Release Notification Report (SERTS)
 Report created on 10/21/2008

SPILL ID# 20080819NE39-1 BRRTS# 04-39-552698

ARAMARK		CONTAMINATED TOWELS		
Agencies Notified / On Scene				
Agency	Notified	On Scene		
DHFS	X			
DIV EMERG MGT	X			
DNR	X			
'NATL RESP CTR	X			
Additional Comments				
08-20-08, MOELLER WAS CONTACTED BY BRIAN LALOMIA. THE SPILL WAS CLEANED UP LAST NIGHT. THE CONTAMINATED SOIL WAS EXCAVATED AND PLACED INTO THREE 55-GALLON DRUMS. HE IS WORKING ON DISPOSAL WITH THE LANDFILL. BRIAN WILL SEND MOELLER THE CLEAN UP DOCUMENTAION WHEN COMPLETE. 10-20-08, MOELLER RECEIVED CLEAN UP REPORT FROM BRIAN LALOMIA - POWER PACKER.				
Enforcement Action/Citation				
Enforcement Action/Citation? No				
Case Activity Reports:				
Person Reporting				
Name	Representing / Address	Primary Phone	Secondary Phone	
BRIAN LALOMIA	POWER PACKER	(608) 296-1113 x		
Contractors Hired				
Name / Address			Zone Contractor Hired by DNR?	
			No	
Contacts				
Role	Name	Office Phone	Date	Time
Prepared By:	Crystal Stace	(608) 266-2621 x	08/19/2008	
Person Notified:	JUDI NIGBOR		08/19/2008	
Investigated By:	JASON MOELLER	(920) 662-5492 x	08/19/2008	
Incident Commander:				
Spill Coordinator:	JASON MOELLER, NE Region 	(920) 662-5492 x	10/20/2008	
Electronic Attachments (list)				
Name	Type			
20081020111531202.pdf	Portable Document Format			



POWER-PACKER

Date: 8/22/2008



To: Jason W Moeller
Spill Coordinator
PO BOX 10448
Green Bay, Wisconsin, 54307-0448

From: Brian S. LaLomia
Power Packer Inc.
516 Hillcrest Drive
Westfield, Wisconsin, 53964

Re: 8/19/08 Hydraulic oil leak

Mr. Moeller,

This letter is in response to your request for written documentation of the event.

On Tuesday, 8/19/08, the maintenance department was notified around 3:30 PM that the cardboard compactor was not working. Upon investigation (3:40 PM), it was determined a hydraulic hose broke. The location of the hole in the hose was outside of the East side of the building at the above address (see pictures). The estimated oil loss was 5-10 gallons. The maintenance employee contacted me and we immediately began cleaning up the residual oil with towels. The oil spilled was on a concrete pad and a small adjacent area on the ground (approximately 1.5 square yards). Approximately 3-6 gallons of oil was recovered. We then proceeded to call the Federal hotline at 1-800-424-8802 (ref report #881154), and the state spill hotline at 1-800-943-0003 (4:15PM). In addition we called the owner of the compactor equipment (Waste Management) for a service call. From this point the contaminated soil was dug up by me, a maintenance employee and two cell supervisors. This soil was placed in three 55 gallon drums and the clean up was completed approximately at 6:00 PM.


The next day, 8/20/08, Waste Management replaced the hoses, in addition they agreed to dispose of the three 55 gallon drums of soil.

All of the contaminated rags were placed in the dirty bins to be picked up by Aramark, which is our clothing service cleaning company. The target date for removal from this facility is 8/26/08.

August 22, 2008



Looking East



Looking South

As Always, If you have any questions, concerns or issues, Please do not hesitate to contact me,

Regards,

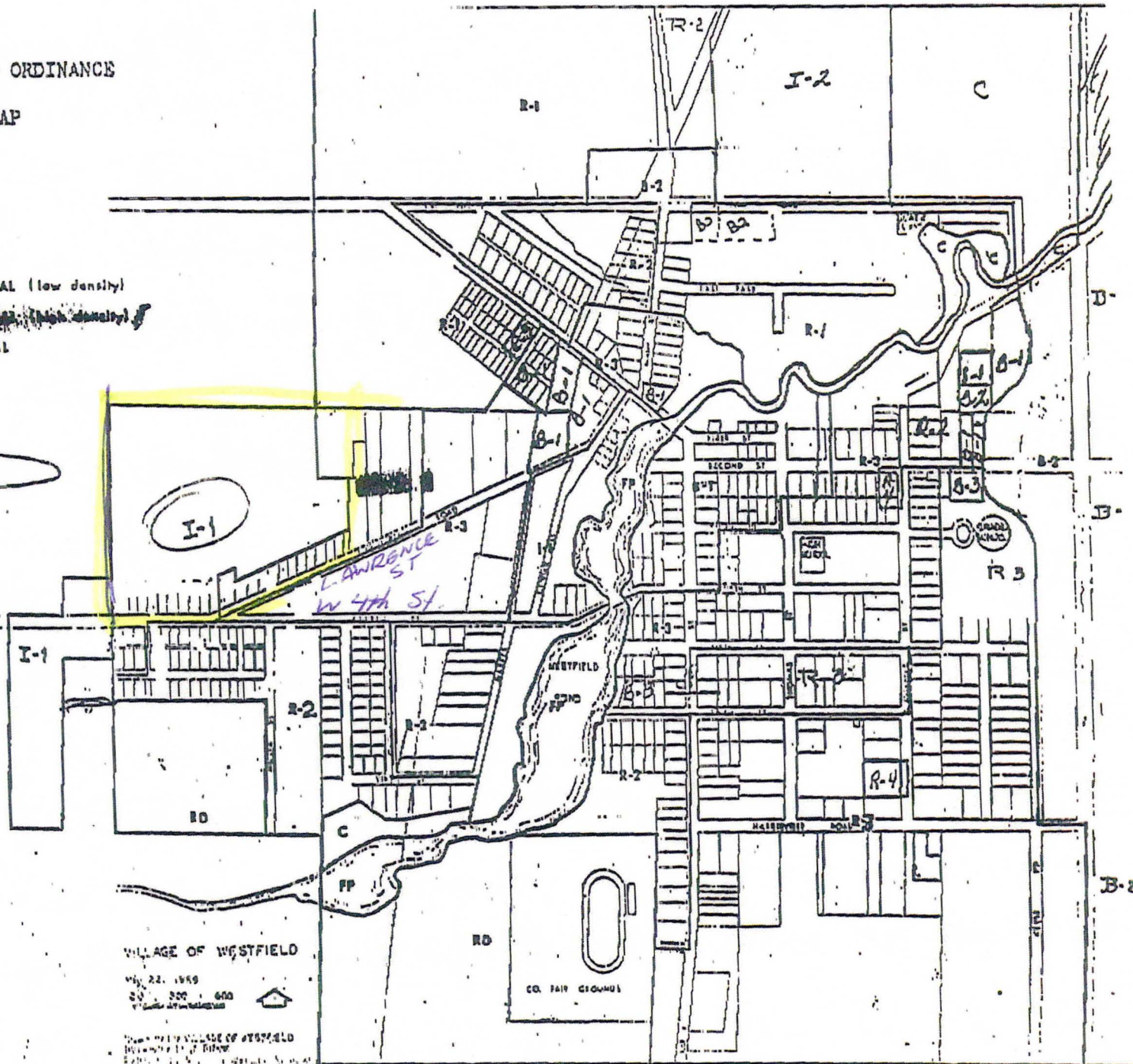
Brian S. LaLomia

WESTFIELD ZONING ORDINANCE

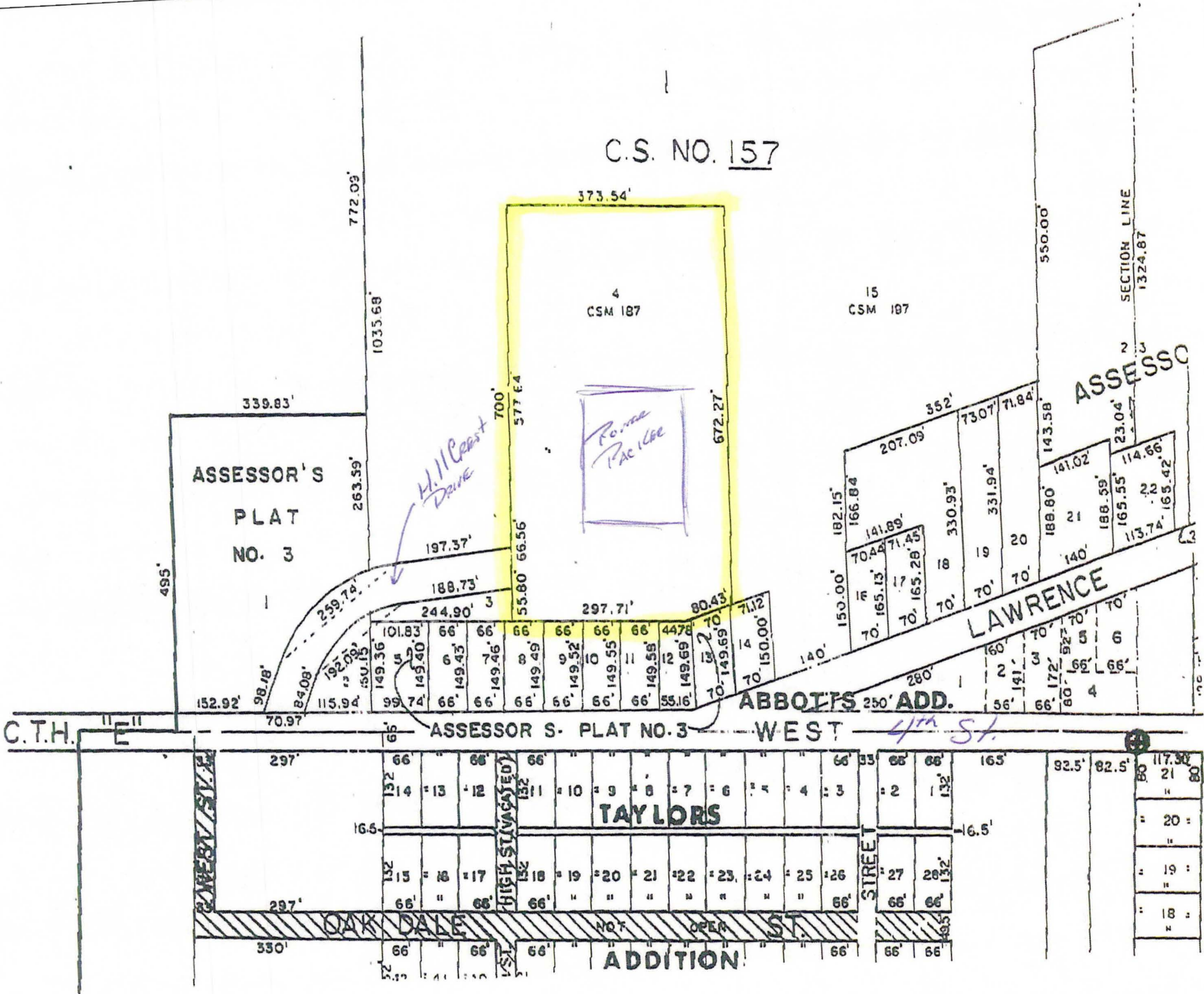
OFFICIAL MAP

DISTRICTS:

- R-1 SINGLE-FAMILY RESIDENTIAL (low density)
- ~~R-2 MULTI-FAMILY RESIDENTIAL (high density)~~
- R-3 MULTI-FAMILY RESIDENTIAL
- RD RURAL DEVELOPMENT
- B-1 GENERAL COMMERCIAL
- B-2 HIGHWAY COMMERCIAL
- I-1 GENERAL INDUSTRIAL
- FP FLOOD PLAIN
- C CONSERVANCY
- B-3 Residential-Commercial
- R-4 Multi-Family Residential
- I-2 Industrial



C.S. NO. 157



Gross 54240
Tare 26720
Net 27520

				In Weight	Out Weight	
BIO101774WI	15.00	44.00%	12109	38829	26720	12109
MW487498	12.00	35.00%	9632	36352	26720	9632
MW102554WI	4.00	12.00%	3302	30022	26720	3302
BIO102357WI	3.00	9.00%	2477	29197	27520	1677
	34.00	100.00%	25043			26720



MANUAL WEIGH TICKET

89339

Scale Attendant STEVE

Date 8 OCT 88
month day year

Customer TICOR

Time In 3:24 AM PM
Hour Minutes

Truck # 1950

Time Out _____ AM PM
Hour Minutes

Truck Type
 RO FEL REL SL Other: _____

Origin _____

SP Waste Approval # _____

Manifest BIO 102357 WI + BIO 101774 WI
MW 102554 WI + MW 487498

Waste Type
 MSW C&D SW Other: BIO Drums

Gross 54,240

Tare 26,720

Net Weight 27,520

Estimated Volume 13.76 TONS

Ticket Amount \$ _____

Other
Additional Information as required by regulatory agencies

16 Drums PAM 18 Drums BIO

Driver Signature: [Signature]



58534

Madison Prairie Landfill
Ticket# 282862

Original

6002 NELSON ROAD
SUN PRAIRIE, WI, 53590
Ph: 608-837-9031

Customer Name WPMADHLG WM MADISON HAULING Carrier TRICOR TRICOR
 Ticket Date 10/08/2008 Vehicle# 1950 Volume
 Payment Type Credit Account Container
 Manual Ticket# Driver
 Hauling Ticket# Check#
 Route Billing #
 State Waste Code BR-23 Gen EPA ID
 Manifest 31421
 Destination Grid
 PO
 Profile RT0102358W1 (HYDRAULIC OIL CONTAMINATED SOIL)
 Generator 136-POWERPAC POWER PACKER

Time	Scale	Operator	Inbound	Gross	29197 lb*
In 10/08/2008 09:42:25	scale	lolson		Tare	27528 lb*
Out 10/08/2008 09:42:25	scale	lolson		Net	1677 lb
		* Manual Weight		Tons	0.84

Comments Manual Ticket #89339
3 Drums BIO SOIL

Product	LD%	Qty	UOM	Rate	Tax	Amount	Origin
1 HYDRAULIC OIL CONT 100		3	Each				

Total Tax
Total Ticket

Driver's Signature

103WM



Madison Prairie

SPECIAL WASTE MANIFEST DISPOSAL TICKET

31421



A Waste Management Company

BILL TO: Waste Management of Madison

TRANSPORTER: Tracor Transit for Waste Management

GENERATOR: Waste Management of Madison c/o Power Packer

516 Hillcrest Drive
Westfield, WI

GENERATORS SIGNATURE: _____ / _____ / _____
Date

WASTE DESCRIPTION: Hydraulic Oil Contaminated Soil

PROFILE # BIO102358WI

ACCEPTED BY: [Signature] 8 OCT 08
Date

DRIVERS SIGNATURE: [Signature] 10.8.08 TRUCK NO. 19503 DUMPS TONS/YARDS

WHITE & YELLOW - GENERATOR COPY / PINK - DISPOSAL SITE COPY / GOLD - TRANSPORTER COPY

DCR-600-676