

State of Wisconsin - Department of Natural Resources  
 Substance Release Notification Report (SERTS)  
 Report created on 03/07/2012

SPILL ID# 20111219NE45-1 BRRTS# 04-45-558444

04-45-558444

Incident Date & Time: 12/19/2011 08:00	Reported Date & Time: 12/19/2011 15:17	BRRTS No: 04-45-558444	Spill ID: 20111219NE45-1
DATCP Reported? No DATCP Transferred? No	NFA Letter Sent? No	ERP Transferred? No	Incident Closed? Yes : 03/07/2012

Location			
Region: NE	County: Outagamie	Municipality: APPLETON, CITY OF	
Facility/Property Name and Street Address: FOREMOST FARMS ( FORMER) 935 E JOHN ST		Description: CONSTRUCTION SITE	
Facility Type: Construction/Demolition/Excavation at Commercial/Indst Sites			
Lat/Long:	PLSS:	WTM: X 648387 Y 421856	

Weather Conditions: *ADD TO SDE - MGS - 7/24/12*

Responsible Parties			
Name/Address (1): SABRE DEMOLITION 115 RAILROAD ST WARNERS, NY 13164- (315) 320-4233 x Primary	Contact: BRIAN MAILLET ARCADIS (414) 861-7084 x primary	Other Contact:	Spill Packet: Sent on 12/19/2011 to BMAILLET@ARCADIS-USA

**Cause**  
 BELIEVED TO BE VANDALLISM. IT APPEARS SOMEONE SIPHONED THE DIESEL OUT OF THE EXCAVATOR'S TANK ONTO THE GROUND.

Cause Type: Improper Disposal

Substances						
Name	Other / Comments	Amt Released	Amt Recovered	Type	Color	Odor
Diesel		100.0 Gal	100.0 Gal	LIQUID		

Environmental Impacts / Damages			
Environmental Impacts: SOIL	Resource Damages: No	Injuries: No	Evacuation: No

Cleanup Actions	
Method	Description
Absorbent (oil dry, sand, sawdust)	ABSORBENT APPLIED
Excavation	DIESEL CONTAMINATED SOIL REMOVED


**Cleanup Action Comments**  
 ABSORBENT MATERIAL WAS APPLIED TO THE SPILL AREA AND THEN THE SPILL AREA WAS EXCAVATED. THE SOIL WAS EXCAVATED AND PLACED ON PLASTIC SHEETING AND COVERED WITH PLASTIC UNTIL DISPOSAL COULD BE ARRANGED. SOIL CONFIRMATION SAMPLES WERE NOT REQUIRED DUE TO THE IMMEDIATE CLEAN UP OF THE SPILL. GENE FREDERICKSON TRUCKING HAULED THE DIESEL CONTAMINATED SOIL TO THE LANDFILL ON 1-26-2012.

Contractors Hired	
Name	Description
OTHER	GENE FREDERICKSON TRUCKING

Waste Destinations	
Location	Description

State of Wisconsin - Department of Natural Resources  
 Substance Release Notification Report (SERTS)  
 Report created on 03/07/2012

SPILL ID# 20111219NE45-1 BRRTS# 04-45-558444

VEOLIA HICKORY MEADOWS LANDFILL HILBERT WI		24 TONS OF DIESEL CONTAMINATED SOIL		
Agencies Notified / On Scene				
Agency	Notified	On Scene		
DIV EMERG MGT	X			
DNR	X			
LEPC OF LOCAL EMERG MGT	X	X		
LAW ENFORCEMENT	X	X		
Additional Comments				
SUBMITTED VIA SERTS WEB FORM REF # 6220. 03-02-2012, DNR RECEIVED THE SPILL CLEAN UP REPORT FROM BRIAN MAILLET - ARCADIS. THE SPILL WAS PROPERLY CLEANED UP, NO FURTHER CLEAN UP IS NEEDED.				
Enforcement Action/Citation				
Enforcement Action/Citation? No				
Case Activity Reports:				
Person Reporting				
Name	Representing / Address	Primary Phone	Secondary Phone	
BRIAN MAILLET	ARCADIS	(414) 861-7084 x		
Contractors Hired				
Name / Address			Zone Contractor Hired by DNR?	
			No	
Contacts				
Role	Name	Office Phone	Date	Time
Prepared By:	Trevor Raisbeck	(608) 267-0844 x	12/19/2011	
Person Notified:	JASON MOELLER	(920) 662-5492 x	12/19/2011	
Investigated By:	JASON MOELLER	(920) 662-5492 x	12/19/2011	
Incident Commander:				
Spill Coordinator:	JASON MOELLER, NE Region 	(920) 662-5492 x	03/07/2012	
Electronic Attachments (list)				
Name	Type			
20111219NE451_RP_Doc.pdf	Portable Document Format			



RECEIVED

MAR 02 2012

WI DNR - GREEN BAY

ARCADIS.  
126 N. Jefferson St. Suite 400  
Milwaukee, Wisconsin, 53202  
Tel 414.726.7742  
Fax 414.276.7603  
[www.arcadis-us.com](http://www.arcadis-us.com)

Mr. Jason Moeller  
Regional Spills Coordinator  
Wisconsin Department of Natural Resources  
2984 Shawano Avenue  
Green Bay, Wisconsin 54313-6727

Subject:  
Spill Response – 45 Day Reporting  
Former Foremost Farms Property – Diesel Release  
IWDNR Spill Number – 20111219NE45-1  
Appleton, Wisconsin

ENVIRONMENT

Date:  
27 February 2012

Dear Mr. Moeller:

Contact:  
Brian Maillet

On behalf of the City of Appleton, ARCADIS has prepared this Spill Response – 45 Day Report for the December 19, 2011 diesel spill at the former Foremost Farms property (Subject Site) located at 935 East John Street in the City of Appleton, Outagamie County. The location of the Site is shown on Figure 1. The purpose of this letter is to summarize the incident and response activities completed. A summary of the release is presented in Appendix A.

Phone:  
414-276-7742

Email:  
[brian.maillet@arcadis-us.com](mailto:brian.maillet@arcadis-us.com)

#### Incident

Our ref:  
WI001272.0001

On December 19, 2011 at 8:00 am, ARCADIS and the ARCADIS demolition contractor (Responsible Party, Sabre Demolition) noticed a fuel line for an excavator had been compromised. This resulted in the release of approximately 100-gallons of diesel fuel that spread on the ground surface encompassing an approximate 30 foot by 150 foot area south of the building structure. The location of the incident is illustrated on Figure 2.

#### Response

On December 19, 2011 at approximately 3:15 pm, ARCADIS notified Jason Moeller, Spill Coordinator for the WDNR, of the release and was assigned a spill identification number (20111219NE45-1). As a result of the WDNR notification, the local fire department HAZMAT team (Christina Mueller, Emergency Management Director) arrived at the Subject Site. Under direction from Ms. Mueller and Mr. Moeller, absorbent material was used to remove any residual liquids and the top 4-inches of the 4,500 square foot area was excavated, consolidated on plastic sheeting, and covered with a plastic tarp. The removal and consolidation of this soil layer captured all of the visible diesel fuel that had been released. Both Ms. Mueller and Mr. Moeller indicated that collection of soil verification samples was not necessary due to the

Imagine the result

immediate response implemented by ARCADIS. On January 26, 2012, approximately 24 tons of diesel impacted soil was sent off-site to the Veolia Hickory Meadows landfill for disposal. The soil disposal manifests are included in Appendix B.

**Recommendations**

Approximately 24 tons of soils were removed during response activities. WDNR did not require soil confirmation samples. The spill was located within an area that will be managed with vegetative soil caps in accordance with a pending Cap Maintenance Plan and Material Handling Plan under the Voluntary Party Liability Exemption (VPLE) program. Based upon the immediate remedial actions completed and the proposed cap, no additional activity is recommended. On behalf of the City of Appleton, ARCADIS respectfully requests closure of WDNR Spill Number 20111219NE45-1.

Sincerely,

ARCADIS



Brian Maillet  
Certified Project Manager

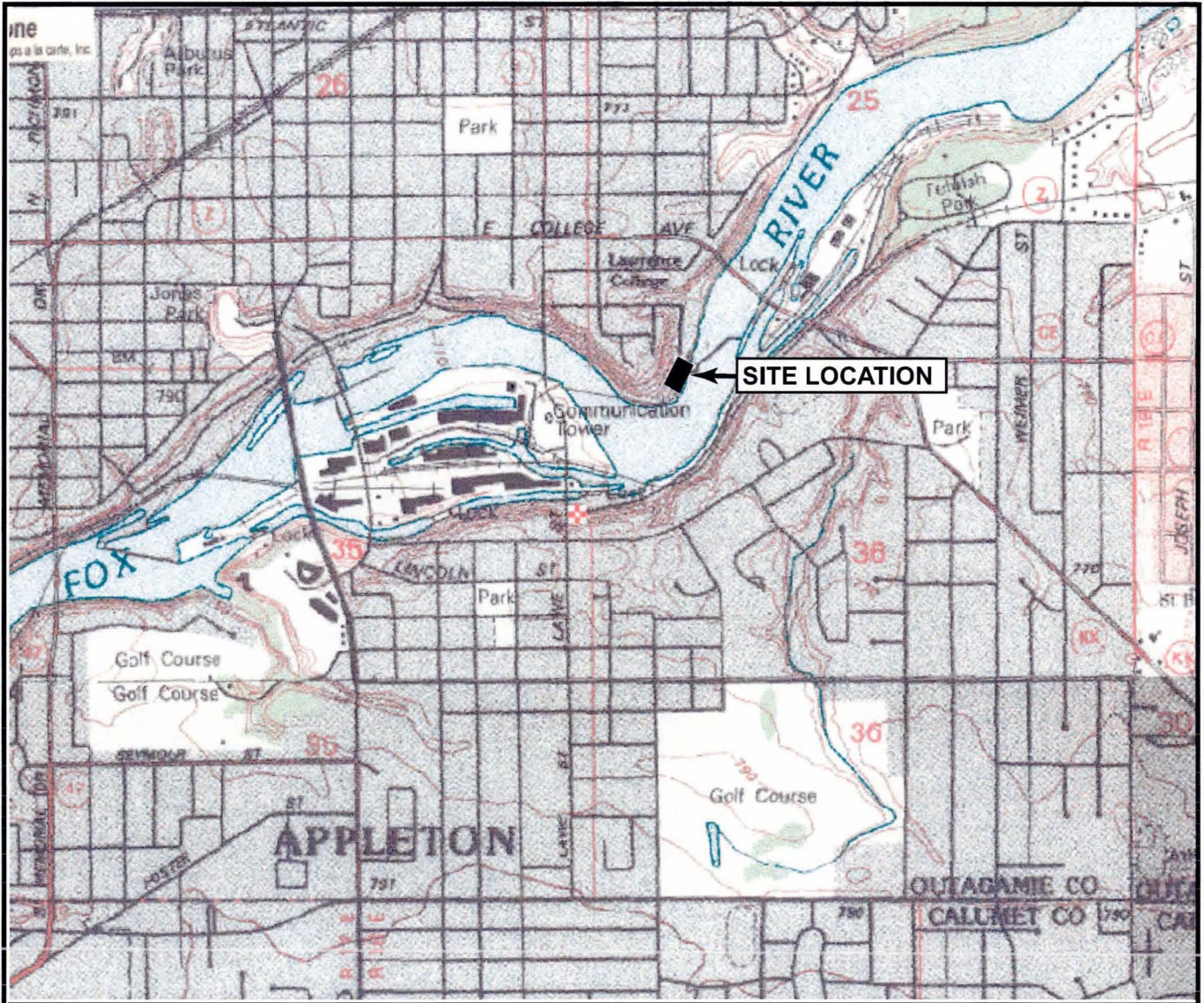
Enclosures (2):

- Figures: 1 - Site Location Map  
          2 - Sample Location Map  
Appendices: A - Release Summary  
              B - Nonhazardous Manifests

Copies:

Karen Harkness, Director, Community Development Department, City of Appleton  
Mark Hurban, ARCADIS





SOURCE: www.topozone.com, Appleton, Wisconsin quad.



WISCONSIN

FORMER FOREMOST FARMS PROPERTY  
 935 EAST JOHN STREET  
 APPLETON, WISCONSIN

**SITE LOCATION**

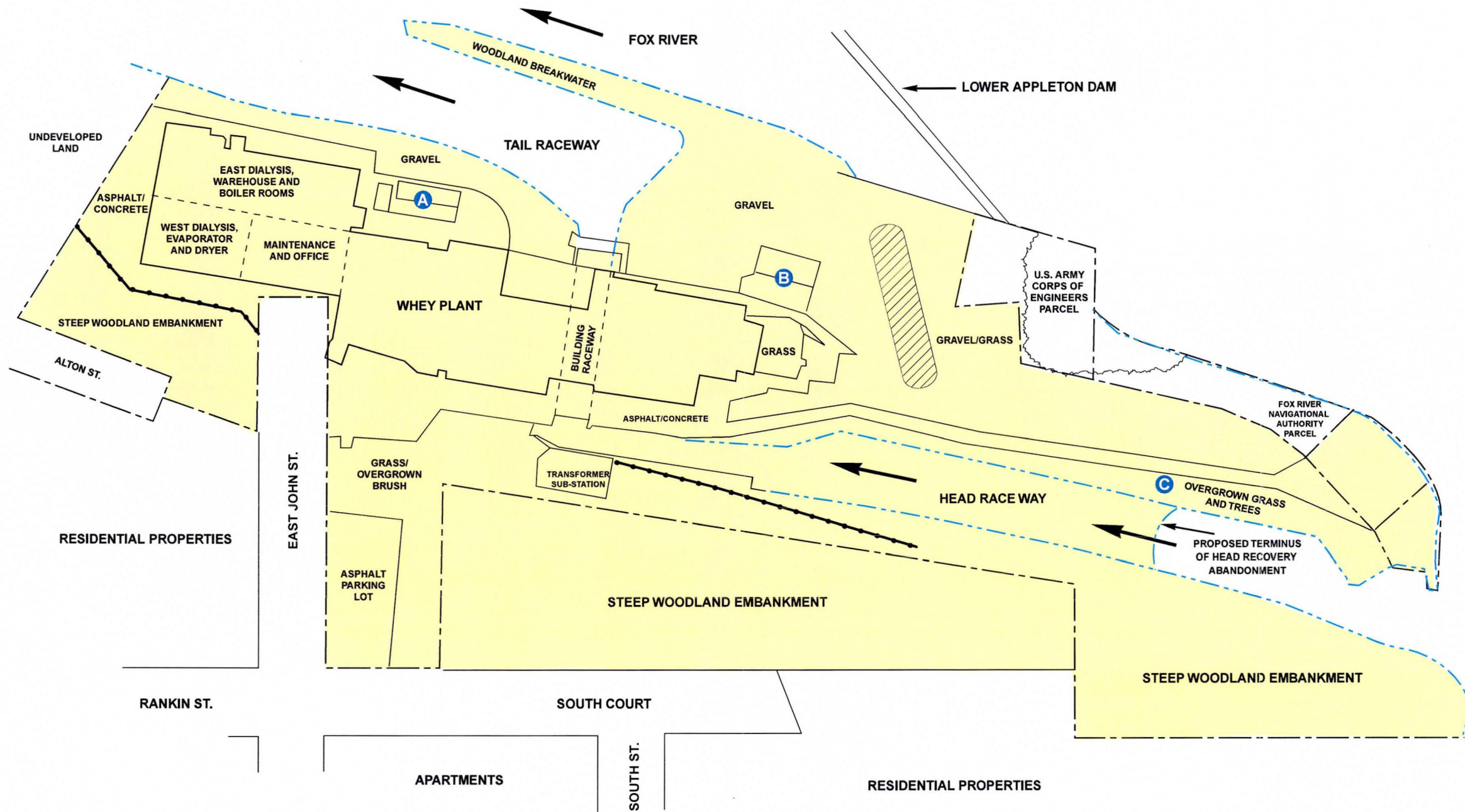

FIGURE  
**1**

24FEB12\ENVIRONMENT\CKLLMB CITYOFAPPLETON\11272\F\FUSA\GRAPHICS\SITE LOC MAP\A





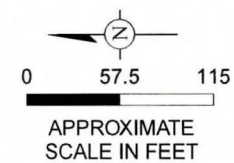
28FEB12ENVIRONMENT\B\J\MLMB CITYOFAPPLETON\11272\FEUS\A\GRAPHICS\SITE LAYOUT DIESEL RELEASE.A1



**LEGEND**

- APPROXIMATE PROPERTY BOUNDARY
- SHORELINE (also property boundary)
- RETAINING WALL
- WATER FLOW DIRECTION
- APPROXIMATE EXTENT OF DIESEL RELEASE EXCAVATION
- CONCRETE BASINS FOR CAUSTIC AND ACID ASTs
- CONCRETE BASINS FOR FUEL OIL ASTs
- CONCRETE SADDLE FOR PROPANE AST

NOTE: Yellow highlighted area to be included in VPLE program.



FORMER FOREMOST FARMS PROPERTY 935 EAST JOHN STREET APPLETON, WISCONSIN	
<b>SITE LAYOUT AND LOCATION OF DIESEL RELEASE</b>	
	FIGURE <b>2</b>

**Table A-1. Release Summary, Diesel Release at Former Foremost Farms Property, Appleton, Wisconsin.**

<b>SERTS Spill ID</b>	20111219NE45-1
<b>Date/Time Reported</b>	12/19/2011 15:17
<b>Person Reporting</b>	Brian Maillet/ARCADIS (414) 861-7084
<b>Date/Time Occurred</b>	12/19/2011 08:00
<b>Location</b>	NE Region Outagamie County City of Appleton 935 E John Street Currently a Construction Site
<b>Responsible Party (RP)</b>	Sabre Demolition (315) 320-4233 115 Railroad Street Warners, NY 13164
<b>Substance</b>	Diesel (petroleum)
<b>Released Amount</b>	100 gallons
<b>Recovered Amount</b>	None
<b>Spill Cause</b>	Unknown, believed to be vandalism
<b>Environmental Impact</b>	Diesel released on soil, appeared to sit mostly on the soil surface
<b>Weather</b>	40 degrees, 10 mph wind
<b>Contractor Hired</b>	Sabre Demolition
<b>Cleanup Method</b>	Excavation
<b>Notification</b>	Jason Moeller, 12/19/2011 15:23

SPECIAL WASTE MANIFEST DISPOSAL TICKET

VEOLIA ES HICKORY MEADOWS LANDFILL, LLC.  
W3105 Schneider Rd. - Hilbert, WI 54129 - Ph. 920-853-8553



BILL TO: SABRE DEMOLITION

TRANSPORTER: GENE FREDERICKSON TRUCKING

GENERATOR: SABRE DEMOLITION

GENERATOR'S SIGNATURE: *M. J. R.* 1, 26, 12  
Date

WASTE DESCRIPTION: PETROLEUM IMPACTED SOIL

PROFILE #: HML12-016

ACCEPTED BY: *Gene Frederickson* 1, 26, 12  
Date

DRIVER'S SIGNATURE: *[Signature]* 1, 26, 12  
Date

TRUCK NO. 679 19.4 TONS/YARDS

WHITE & YELLOW - TRANSPORTER COPY

PINK - DISPOSAL SITE COPY

GOULD - GENERATOR COPY



#2

SPECIAL WASTE MANIFEST DISPOSAL TICKET

VEOLIA ES HICKORY MEADOWS LANDFILL, LLC.  
W3105 Schneider Rd. - Hilbert, WI 54129 - Ph. 920-953-8553

A  VEOLIA Company

BILL TO: SABRE DEMOLITION

TRANSPORTER: GENE FREDERICKSON TRUCKING

GENERATOR: SABRE DEMOLITION

GENERATOR'S SIGNATURE: *M. J. [Signature]* 1.26.12  
Date

WASTE DESCRIPTION: PETROLEUM IMPACTED SOIL

PROFILE #: HML12-016

ACCEPTED BY: *Gene Frederickson* 1.26.12  
Date

DRIVER'S SIGNATURE: *[Signature]* 1.26.12  
Date

TRUCK NO. 679 4.96 TONS/YARDS

WHITE & YELLOW - TRANSPORTER COPY

PINK - DISPOSAL SITE COPY

GOLD - GENERATOR COPY