



708 Heartland Trail  
Suite 3000  
Madison, WI 53717

608-826-3600 PHONE  
608-826-3941 FAX

[www.TRCsolutions.com](http://www.TRCsolutions.com)

August 16, 2016

John Robinson  
Wisconsin Department of Natural Resources  
5301 Rib Mountain Drive  
Wausau, WI 54401

Subject: Notification of Potential Soil Being Transported to another Property  
USH 2, Belknap St Various Sites, Superior, Douglas County, Wisconsin  
WisDOT Project ID #8680-00-01

Dear Mr. Robinson:

The WisDOT is planning to reconstruct USH 2 (Belknap Street) in 2017-2018. As a contingency, the City of Superior has offered the use of a City-owned property at the corner of 7<sup>th</sup> Street and John Street for temporary stockpiling potentially contaminated soil. This letter serves as the notification that contaminated soil maybe transported from the Belknap Street corridor to the City of Superior property at the corner of 7<sup>th</sup> Street and John Street for temporary storage. The temporary storage property is an empty lot at the corner of John Avenue and 7<sup>th</sup> Street in Superior, Wisconsin and meets all requirements for the storage of excavated contaminated soil. This site is to be used as a contingency stockpile site for excavated potentially contaminated or contaminated soil for when the landfill is closed and the soil cannot be directly transported there.

The facility meets the locations standards outlined in NR 718.05 Storage of Excavated Contaminated Soil and is not:

1. Within a floodplain;
2. Within 100 feet of any wetland or critical habitat area;
3. Within 300 feet of any navigable river, stream, lake, pond, or flowage; or
4. Within 100 feet of any water supply well for on-site storage or within 300 feet of any water supply well for off-site storage.

As this site will be used only if necessary, the volume of the soil to be transported is unknown, but will be less than the 2,500 cubic yard limit per NR 718.05. If used, the

Mr. John Robinson  
Wisconsin Department of Natural Resources  
August 16, 2016  
Page 2

containment measures at the storage site will include an impervious base, cover and anchoring, and surface water controls.

The address and owner contact information for both the origin facility and the storage site can be found below.

Origin Facility	WisDOT USH 2 – Various Sites	Belknap Street Superior, Douglas County, WI 54880
Temporary Storage Site	City of Superior	Corner of 7 <sup>th</sup> Street and John Avenue Superior, Douglas County, WI 54880 SE ¼ of SE ¼ of Section 14, T49N, R14W Lat. 46.730106, Long. -92.100438

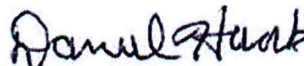
Feel free to contact Ted at, 608-826-3648, or Dan at, 608-826-3628 with any questions or comments.

Sincerely,

TRC Environmental Corporation



Ted O'Connell  
Staff Geologist




Daniel Haak, P.E.  
Project Manager

Attachment: Figure 1

cc: Amy Adrihan – WisDOT  
Jill Peterman – WisDOT  
Shar Tebeest – WisDOT

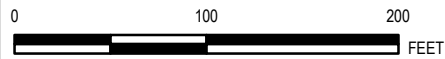
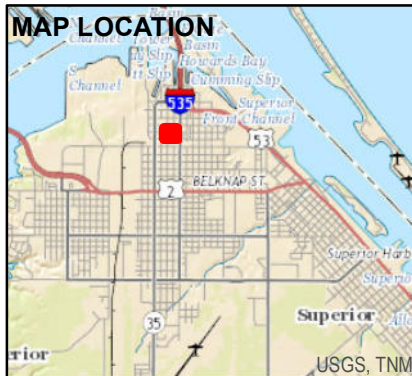


**LEGEND**

 TEMPORARY STORAGE SITE PROPERTY

**NOTES**

1. BASE MAP IMAGERY FROM GOOGLE EARTH AND PARTNERS, 4/14/2015.
2. PARCEL INFORMATION FROM WISCONSIN STATE CARTOGRAPHER'S OFFICE, 2015.



1 INCH = 100 FEET  
1:1,200



TRC - GIS



708 Heartland Trail  
Suite 3000  
Madison, WI 53717  
Phone: 608.826.3600

**USH 2 (BELKNAP STREET)  
WISDOT ID# 8680-00-01  
SUPERIOR, WISCONSIN**

**TEMPORARY STORAGE SITE**

DRAWN BY:	J PAPEZ
APPROVED BY:	T O'CONNELL
PROJ. NO.:	238003
FILE NO.:	238003-010.mxd
DATE:	AUGUST 2016