

## Letter of Transmittal

**Submitted to:**

**Grant Neitzel**

WDNR - Southeast Region RR Program  
1701 N. 4Th Street  
Superior WI 54880

Date:

6/11/2020

Attached

Job:

Pizza Place Restaurant

Under Separate Cover

Contents:

Well Abandonment Forms for the Pizza Place Restaurant site located at 225 USH 8 & 63 in Turtle Lake, WI.  
BRRTS #: 03-03-562914

### Remarks:

Attached are the well abandonment forms for the above site as requested in your email correspondence dated 5/27/20. The wells have been properly abandoned and no investigative waste remains on-site. Attached are well abandonment forms documenting that the work was completed. Following your review of this information and the closure fee's have been paid please forward the "Final Closure" letter to our client and copy METCO.

If you have any questions please call or email.

Signed: Jason Powell

cc: Douglas Potvin c/o Janet Diercks -  
Client

**METCO**  
**709 Gillette St., Ste 3**  
**La Crosse, WI 54603-2382**  
**(608)781-8879 fax (608)781-8893**

Notice: Completion of this report is required by chs. 160, 281, 283, 289, 291-293, 295, and 299, Wis. Stats., and ch. NR 141, Wis. Adm. Code. In accordance with chs. 281, 289, 291-293, 295, and 299, Wis. Stats., failure to file this form may result in a forfeiture of between \$10-25,000, or imprisonment for up to one year, depending on the program and conduct involved. Personally identifiable information on this form is not intended to be used for any other purpose. Return form to the appropriate DNR office and bureau. See instructions on reverse for more information.

Verification Only of Fill and Seal

Route to:  
 Drinking Water       Watershed/Wastewater       Remediation/Redevelopment  
 Waste Management       Other: \_\_\_\_\_

**1. Well Location Information**      **2. Facility / Owner Information**


County <b>BARRON</b>	WI Unique Well # of Removed Well <b>VP205</b>	Hicap #	Facility Name <b>Pizza Place Restaurant</b>
Latitude / Longitude (Degrees and Minutes) <b>45 ° 23.91 ' N</b> <b>92 ° 8.75 ' W</b>		Method Code (see instructions)	Facility ID (FID or PWS) <b>None</b>
1/4 SE or Gov't Lot #	1/4 SW	Section <b>30</b>	Township <b>34 N</b>
Well Street Address <b>225 USH 8 &amp; 63</b>		Range <b>14</b>	Original Well Owner <b>Douglas Potvin</b>
Well City, Village or Town <b>Turtle Lake</b>		<input checked="" type="checkbox"/> E <input checked="" type="checkbox"/> W	Present Well Owner <b>Douglas Potvin</b>
Subdivision Name		Well ZIP Code <b>54889-</b>	Mailing Address of Present Owner <b>611 E. Bracklin Street</b>
Reason For Removal From Service <b>Sampling Complete</b>		Lot #	City of Present Owner <b>Rice Lake</b>
WI Unique Well # of Replacement Well		State <b>WI</b>	ZIP Code <b>54868-</b>

**3. Well / Drillhole / Borehole Information**      **4. Pump, Liner, Screen, Casing & Sealing Material**

<input checked="" type="checkbox"/> Monitoring Well <input type="checkbox"/> Water Well <input type="checkbox"/> Borehole / Drillhole	Original Construction Date (mm/dd/yyyy) <b>5/30/2017</b> If a Well Construction Report is available, please attach.	Pump and piping removed? <input type="checkbox"/> Yes <input type="checkbox"/> No <input checked="" type="checkbox"/> N/A Liner(s) removed? <input type="checkbox"/> Yes <input type="checkbox"/> No <input checked="" type="checkbox"/> N/A Screen removed? <input type="checkbox"/> Yes <input checked="" type="checkbox"/> No <input type="checkbox"/> N/A Casing left in place? <input checked="" type="checkbox"/> Yes <input type="checkbox"/> No <input type="checkbox"/> N/A Was casing cut off below surface? <input checked="" type="checkbox"/> Yes <input type="checkbox"/> No <input type="checkbox"/> N/A Did sealing material rise to surface? <input checked="" type="checkbox"/> Yes <input type="checkbox"/> No <input type="checkbox"/> N/A Did material settle after 24 hours? <input type="checkbox"/> Yes <input checked="" type="checkbox"/> No <input type="checkbox"/> N/A If yes, was hole retopped? <input type="checkbox"/> Yes <input type="checkbox"/> No <input type="checkbox"/> N/A If bentonite chips were used, were they hydrated with water from a known safe source? <input checked="" type="checkbox"/> Yes <input type="checkbox"/> No <input type="checkbox"/> N/A
Construction Type: <input checked="" type="checkbox"/> Drilled <input type="checkbox"/> Driven (Sandpoint) <input type="checkbox"/> Dug <input type="checkbox"/> Other (specify): _____		Required Method of Placing Sealing Material <input type="checkbox"/> Conductor Pipe-Gravity <input type="checkbox"/> Conductor Pipe-Pumped <input type="checkbox"/> Screened & Poured (Bentonite Chips) <input checked="" type="checkbox"/> Other (Explain): <u>Gravity</u>
Formation Type: <input checked="" type="checkbox"/> Unconsolidated Formation <input type="checkbox"/> Bedrock		Sealing Materials <input type="checkbox"/> Neat Cement Grout <input type="checkbox"/> Clay-Sand Slurry (11 lb./gal. wt.) <input type="checkbox"/> Sand-Cement (Concrete) Grout <input type="checkbox"/> Bentonite-Sand Slurry " " <input type="checkbox"/> Concrete <input type="checkbox"/> Bentonite Chips
Total Well Depth From Ground Surface (ft.) <b>58</b> Casing Diameter (in.) <b>2</b> Lower Drillhole Diameter (in.) <b>8</b> Casing Depth (ft.) <b>43</b>		For Monitoring Wells and Monitoring Well Boreholes Only: <input checked="" type="checkbox"/> Bentonite Chips <input type="checkbox"/> Bentonite - Cement Grout <input type="checkbox"/> Granular Bentonite <input type="checkbox"/> Bentonite - Sand Slurry
Was well annular space grouted? <input checked="" type="checkbox"/> Yes <input type="checkbox"/> No <input type="checkbox"/> Unknown If yes, to what depth (feet)? <b>39</b> Depth to Water (feet) <b>49.5</b>		

5. Material Used To Fill Well / Drillhole	From (ft.)	To (ft.)	lbs	
Bentonite Chips	Surface	58	92	

**6. Comments**  
Monitoring Well MW-1

<b>7. Supervision of Work</b>			<b>DNR Use Only</b>	
Name of Person or Firm Doing Filling & Sealing <b>METCO</b>	License #	Date of Filling & Sealing (mm/dd/yyyy) <b>6/11/2020</b>	Date Received	Noted By
Street or Route <b>709 Gillette St., Ste #3</b>		Telephone Number <b>( 608 ) 781-8879</b>	Comments	
City <b>La Crosse</b>	State <b>WI</b>	ZIP Code <b>54603-</b>	Signature of Person Doing Work 	Date Signed <b>6/11/2020</b>

Notice: Completion of this report is required by chs. 160, 281, 283, 289, 291-293, 295, and 299, Wis. Stats., and ch. NR 141, Wis. Adm. Code. In accordance with chs. 281, 289, 291-293, 295, and 299, Wis. Stats., failure to file this form may result in a forfeiture of between \$10-25,000, or imprisonment for up to one year, depending on the program and conduct involved. Personally identifiable information on this form is not intended to be used for any other purpose. Return form to the appropriate DNR office and bureau. See instructions on reverse for more information.

Verification Only of Fill and Seal


Route to:  
 Drinking Water       Watershed/Wastewater       Remediation/Redevelopment  
 Waste Management       Other: \_\_\_\_\_

1. Well Location Information				2. Facility / Owner Information			
County <b>BARRON</b>		WI Unique Well # of Removed Well <b>VP206</b>		Hicap #		Facility Name <b>Pizza Place Restaurant</b>	
Latitude / Longitude (Degrees and Minutes) <b>45 ° 23.91 ' N</b> <b>92 ° 8.75 ' W</b>				Method Code (see instructions)			
1/4 SE or Gov't Lot #		Section <b>30</b>	Township <b>34 N</b>	Range <b>14</b>	<input type="checkbox"/> E <input checked="" type="checkbox"/> W		
Well Street Address <b>225 USH 8 &amp; 63</b>				Original Well Owner <b>Douglas Potvin</b>			
Well City, Village or Town <b>Turtle Lake</b>				Present Well Owner <b>Douglas Potvin</b>			
Subdivision Name				Mailing Address of Present Owner <b>611 E. Bracklin Street</b>			
Reason For Removal From Service <b>Sampling Complete</b>				City of Present Owner <b>Rice Lake</b>			
WI Unique Well # of Replacement Well				State <b>WI</b>		ZIP Code <b>54868-</b>	

3. Well / Drillhole / Borehole Information				4. Pump, Liner, Screen, Casing & Sealing Material			
<input checked="" type="checkbox"/> Monitoring Well <input type="checkbox"/> Water Well <input type="checkbox"/> Borehole / Drillhole		Original Construction Date (mm/dd/yyyy) <b>5/31/2017</b>		Pump and piping removed? <input type="checkbox"/> Yes <input type="checkbox"/> No <input checked="" type="checkbox"/> N/A		Liner(s) removed? <input type="checkbox"/> Yes <input type="checkbox"/> No <input checked="" type="checkbox"/> N/A	
Construction Type: <input checked="" type="checkbox"/> Drilled <input type="checkbox"/> Driven (Sandpoint) <input type="checkbox"/> Dug <input type="checkbox"/> Other (specify): _____		If a Well Construction Report is available, please attach.		Screen removed? <input type="checkbox"/> Yes <input checked="" type="checkbox"/> No <input type="checkbox"/> N/A		Casing left in place? <input checked="" type="checkbox"/> Yes <input type="checkbox"/> No <input type="checkbox"/> N/A	
Formation Type: <input checked="" type="checkbox"/> Unconsolidated Formation <input type="checkbox"/> Bedrock				Was casing cut off below surface? <input checked="" type="checkbox"/> Yes <input type="checkbox"/> No <input type="checkbox"/> N/A		Did sealing material rise to surface? <input checked="" type="checkbox"/> Yes <input type="checkbox"/> No <input type="checkbox"/> N/A	
Total Well Depth From Ground Surface (ft.) <b>58</b>		Casing Diameter (in.) <b>2</b>		Did material settle after 24 hours? <input type="checkbox"/> Yes <input checked="" type="checkbox"/> No <input type="checkbox"/> N/A		If yes, was hole retopped? <input type="checkbox"/> Yes <input type="checkbox"/> No <input type="checkbox"/> N/A	
Lower Drillhole Diameter (in.) <b>8</b>		Casing Depth (ft.) <b>43</b>		If bentonite chips were used, were they hydrated with water from a known safe source? <input checked="" type="checkbox"/> Yes <input type="checkbox"/> No <input type="checkbox"/> N/A		Required Method of Placing Sealing Material <input type="checkbox"/> Conductor Pipe-Gravity <input type="checkbox"/> Conductor Pipe-Pumped <input type="checkbox"/> Screened & Poured (Bentonite Chips) <input checked="" type="checkbox"/> Other (Explain): <u>Gravity</u>	
Was well annular space grouted? <input checked="" type="checkbox"/> Yes <input type="checkbox"/> No <input type="checkbox"/> Unknown				Sealing Materials <input type="checkbox"/> Neat Cement Grout <input type="checkbox"/> Clay-Sand Slurry (11 lb./gal. wt.) <input type="checkbox"/> Sand-Cement (Concrete) Grout <input type="checkbox"/> Bentonite-Sand Slurry " " <input type="checkbox"/> Concrete <input type="checkbox"/> Bentonite Chips		For Monitoring Wells and Monitoring Well Boreholes Only: <input checked="" type="checkbox"/> Bentonite Chips <input type="checkbox"/> Bentonite - Cement Grout <input type="checkbox"/> Granular Bentonite <input type="checkbox"/> Bentonite - Sand Slurry	
If yes, to what depth (feet)? <b>39</b>		Depth to Water (feet) <b>49.75</b>					

5. Material Used To Fill Well / Drillhole			From (ft.)	To (ft.)	lbs
Bentonite Chips	Surface	58		92	

6. Comments  
Monitoring Well MW-2

7. Supervision of Work				DNR Use Only	
Name of Person or Firm Doing Filling & Sealing <b>METCO</b>		License #	Date of Filling & Sealing (mm/dd/yyyy) <b>6/11/2020</b>	Date Received	Noted By
Street or Route <b>709 Gillette St., Ste #3</b>		Telephone Number <b>(608) 781-8879</b>		Comments	
City <b>La Crosse</b>	State <b>WI</b>	ZIP Code <b>54603-</b>	Signature of Person Doing Work 		Date Signed <b>6/11/2020</b>

**Well / Drillhole / Borehole Filling & Sealing**

Form 3300-005 (R 4/08)

Notice: Completion of this report is required by chs. 160, 281, 283, 289, 291-293, 295, and 299, Wis. Stats., and ch. NR 141, Wis. Adm. Code. In accordance with chs. 281, 289, 291-293, 295, and 299, Wis. Stats., failure to file this form may result in a forfeiture of between \$10-25,000, or imprisonment for up to one year, depending on the program and conduct involved. Personally identifiable information on this form is not intended to be used for any other purpose. Return form to the appropriate DNR office and bureau. See instructions on reverse for more information.

Verification Only of Fill and Seal

Route to:  
 Drinking Water       Watershed/Wastewater       Remediation/Redevelopment  
 Waste Management       Other: \_\_\_\_\_

**1. Well Location Information**      **2. Facility / Owner Information**

County <b>BARRON</b>	WI Unique Well # of Removed Well <b>VP207</b>	Hicap #	Facility Name <b>Pizza Place Restaurant</b>
Latitude / Longitude (Degrees and Minutes) <b>45 ° 23.91 ' N</b> <b>92 ° 8.75 ' W</b>	Method Code (see instructions)		Facility ID (FID or PWS) <b>None</b>
1/4 SE or Gov't Lot #	Section <b>30</b>	Township <b>34 N</b>	Range <b>14</b>
			<input type="checkbox"/> E <input checked="" type="checkbox"/> W
Well Street Address <b>225 USH 8 &amp; 63</b>			Original Well Owner <b>Douglas Potvin</b>
Well City, Village or Town <b>Turtle Lake</b>			Present Well Owner <b>Douglas Potvin</b>
Well ZIP Code <b>54889-</b>			Mailing Address of Present Owner <b>611 E. Bracklin Street</b>
Subdivision Name			City of Present Owner <b>Rice Lake</b>
			State <b>WI</b>
			ZIP Code <b>54868-</b>

Reason For Removal From Service: **Sampling Complete**

WI Unique Well # of Replacement Well: \_\_\_\_\_

**3. Well / Drillhole / Borehole Information**

Monitoring Well      Original Construction Date (mm/dd/yyyy)  
**5/30/2017**

Water Well

Borehole / Drillhole      If a Well Construction Report is available, please attach.

Construction Type:  
 Drilled       Driven (Sandpoint)       Dug  
 Other (specify): \_\_\_\_\_

Formation Type:  
 Unconsolidated Formation       Bedrock

Total Well Depth From Ground Surface (ft.) <b>58</b>	Casing Diameter (in.) <b>2</b>
Lower Drillhole Diameter (in.) <b>8</b>	Casing Depth (ft.) <b>43</b>

Was well annular space grouted?  Yes     No     Unknown

If yes, to what depth (feet)? **39**      Depth to Water (feet) **49.39**

**4. Pump, Liner, Screen, Casing & Sealing Material**

Pump and piping removed?  Yes     No     N/A

Liner(s) removed?  Yes     No     N/A

Screen removed?  Yes     No     N/A

Casing left in place?  Yes     No     N/A

Was casing cut off below surface?  Yes     No     N/A

Did sealing material rise to surface?  Yes     No     N/A

Did material settle after 24 hours?  Yes     No     N/A

If yes, was hole retopped?  Yes     No     N/A

If bentonite chips were used, were they hydrated with water from a known safe source?  Yes     No     N/A

Required Method of Placing Sealing Material

Conductor Pipe-Gravity     Conductor Pipe-Pumped

Screened & Poured (Bentonite Chips)     Other (Explain): **Gravity**

Sealing Materials

Neat Cement Grout       Clay-Sand Slurry (11 lb./gal. wt.)

Sand-Cement (Concrete) Grout       Bentonite-Sand Slurry " "

Concrete       Bentonite Chips

For Monitoring Wells and Monitoring Well Boreholes Only:

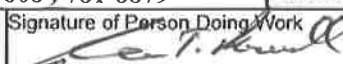
Bentonite Chips       Bentonite - Cement Grout

Granular Bentonite       Bentonite - Sand Slurry

5. Material Used To Fill Well / Drillhole	From (ft.)	To (ft.)	lbs
Bentonite Chips	Surface	58	92

**6. Comments**  
Monitoring Well MW-3

**7. Supervision of Work**      **DNR Use Only**

Name of Person or Firm Doing Filling & Sealing <b>METCO</b>	License #	Date of Filling & Sealing (mm/dd/yyyy) <b>6/11/2020</b>	Date Received	Noted By
Street or Route <b>709 Gillette St., Ste #3</b>	Telephone Number <b>(608) 781-8879</b>	Comments		
City <b>La Crosse</b>	State <b>WI</b>	ZIP Code <b>54603-</b>	Signature of Person Doing Work 	Date Signed <b>6/11/2020</b>

Notice: Completion of this report is required by chs. 160, 281, 283, 289, 291-293, 295, and 299, Wis. Stats., and ch. NR 141, Wis. Adm. Code. In accordance with chs. 281, 289, 291-293, 295, and 299, Wis. Stats., failure to file this form may result in a forfeiture of between \$10-25,000, or imprisonment for up to one year, depending on the program and conduct involved. Personally identifiable information on this form is not intended to be used for any other purpose. Return form to the appropriate DNR office and bureau. See instructions on reverse for more information.

<input type="checkbox"/> <b>Verification Only of Fill and Seal</b>	Route to: <input type="checkbox"/> Drinking Water <input type="checkbox"/> Watershed/Wastewater <input checked="" type="checkbox"/> Remediation/Redevelopment <input type="checkbox"/> Waste Management <input type="checkbox"/> Other: _____
--------------------------------------------------------------------	-----------------------------------------------------------------------------------------------------------------------------------------------------------------------------------------------------------------------------------------------------

1. Well Location Information	2. Facility / Owner Information
------------------------------	---------------------------------

<table border="1" style="width: 100%; border-collapse: collapse;"> <tr> <td style="width: 20%;">County</td> <td style="width: 20%;">WI Unique Well # of Removed Well</td> <td style="width: 10%;">Hicap #</td> </tr> <tr> <td>BARRON</td> <td>VP208</td> <td></td> </tr> <tr> <td colspan="2">Latitude / Longitude (Degrees and Minutes)</td> <td>Method Code (see instructions)</td> </tr> <tr> <td colspan="2">45 ° 23.91 ' N</td> <td></td> </tr> <tr> <td colspan="2">92 ° 8.75 ' W</td> <td></td> </tr> <tr> <td>1/4 SE or Gov't Lot #</td> <td>Section</td> <td>Township</td> </tr> <tr> <td></td> <td>30</td> <td>34 N</td> </tr> <tr> <td></td> <td></td> <td>Range</td> </tr> <tr> <td></td> <td></td> <td>14 E</td> </tr> <tr> <td colspan="3">Well Street Address</td> </tr> <tr> <td colspan="3">225 USH 8 &amp; 63</td> </tr> <tr> <td colspan="2">Well City, Village or Town</td> <td>Well ZIP Code</td> </tr> <tr> <td colspan="2">Turtle Lake</td> <td>54889-</td> </tr> <tr> <td colspan="2">Subdivision Name</td> <td>Lot #</td> </tr> <tr> <td colspan="2"></td> <td></td> </tr> <tr> <td>Reason For Removal From Service</td> <td colspan="2">WI Unique Well # of Replacement Well</td> </tr> <tr> <td>Sampling Complete</td> <td colspan="2"></td> </tr> </table>	County	WI Unique Well # of Removed Well	Hicap #	BARRON	VP208		Latitude / Longitude (Degrees and Minutes)		Method Code (see instructions)	45 ° 23.91 ' N			92 ° 8.75 ' W			1/4 SE or Gov't Lot #	Section	Township		30	34 N			Range			14 E	Well Street Address			225 USH 8 & 63			Well City, Village or Town		Well ZIP Code	Turtle Lake		54889-	Subdivision Name		Lot #				Reason For Removal From Service	WI Unique Well # of Replacement Well		Sampling Complete			<table border="1" style="width: 100%; border-collapse: collapse;"> <tr> <td colspan="3">Facility Name</td> </tr> <tr> <td colspan="3">Pizza Place Restaurant</td> </tr> <tr> <td colspan="3">Facility ID (FID or PWS)</td> </tr> <tr> <td colspan="3">None</td> </tr> <tr> <td colspan="3">License/Permit/Monitoring #</td> </tr> <tr> <td colspan="3"></td> </tr> <tr> <td colspan="3">Original Well Owner</td> </tr> <tr> <td colspan="3">Douglas Potvin</td> </tr> <tr> <td colspan="3">Present Well Owner</td> </tr> <tr> <td colspan="3">Douglas Potvin</td> </tr> <tr> <td colspan="3">Mailing Address of Present Owner</td> </tr> <tr> <td colspan="3">611 E. Bracklin Street</td> </tr> <tr> <td>City of Present Owner</td> <td>State</td> <td>ZIP Code</td> </tr> <tr> <td>Rice Lake</td> <td>WI</td> <td>54868-</td> </tr> </table>	Facility Name			Pizza Place Restaurant			Facility ID (FID or PWS)			None			License/Permit/Monitoring #						Original Well Owner			Douglas Potvin			Present Well Owner			Douglas Potvin			Mailing Address of Present Owner			611 E. Bracklin Street			City of Present Owner	State	ZIP Code	Rice Lake	WI	54868-
County	WI Unique Well # of Removed Well	Hicap #																																																																																												
BARRON	VP208																																																																																													
Latitude / Longitude (Degrees and Minutes)		Method Code (see instructions)																																																																																												
45 ° 23.91 ' N																																																																																														
92 ° 8.75 ' W																																																																																														
1/4 SE or Gov't Lot #	Section	Township																																																																																												
	30	34 N																																																																																												
		Range																																																																																												
		14 E																																																																																												
Well Street Address																																																																																														
225 USH 8 & 63																																																																																														
Well City, Village or Town		Well ZIP Code																																																																																												
Turtle Lake		54889-																																																																																												
Subdivision Name		Lot #																																																																																												
Reason For Removal From Service	WI Unique Well # of Replacement Well																																																																																													
Sampling Complete																																																																																														
Facility Name																																																																																														
Pizza Place Restaurant																																																																																														
Facility ID (FID or PWS)																																																																																														
None																																																																																														
License/Permit/Monitoring #																																																																																														
Original Well Owner																																																																																														
Douglas Potvin																																																																																														
Present Well Owner																																																																																														
Douglas Potvin																																																																																														
Mailing Address of Present Owner																																																																																														
611 E. Bracklin Street																																																																																														
City of Present Owner	State	ZIP Code																																																																																												
Rice Lake	WI	54868-																																																																																												

3. Well / Drillhole / Borehole Information	4. Pump, Liner, Screen, Casing & Sealing Material
--------------------------------------------	---------------------------------------------------

<table border="1" style="width: 100%; border-collapse: collapse;"> <tr> <td style="width: 20%;"><input checked="" type="checkbox"/> Monitoring Well</td> <td rowspan="2">Original Construction Date (mm/dd/yyyy)</td> </tr> <tr> <td><input type="checkbox"/> Water Well</td> </tr> <tr> <td><input type="checkbox"/> Borehole / Drillhole</td> <td>If a Well Construction Report is available, please attach.</td> </tr> <tr> <td colspan="2">Construction Type:</td> </tr> <tr> <td><input checked="" type="checkbox"/> Drilled</td> <td><input type="checkbox"/> Driven (Sandpoint)</td> </tr> <tr> <td colspan="2"><input type="checkbox"/> Other (specify): _____</td> </tr> <tr> <td colspan="2">Formation Type:</td> </tr> <tr> <td><input checked="" type="checkbox"/> Unconsolidated Formation</td> <td><input type="checkbox"/> Bedrock</td> </tr> <tr> <td>Total Well Depth From Ground Surface (ft.)</td> <td>Casing Diameter (in.)</td> </tr> <tr> <td>58</td> <td>2</td> </tr> <tr> <td>Lower Drillhole Diameter (in.)</td> <td>Casing Depth (ft.)</td> </tr> <tr> <td>8</td> <td>43</td> </tr> <tr> <td colspan="2">Was well annular space grouted? <input checked="" type="checkbox"/> Yes <input type="checkbox"/> No <input type="checkbox"/> Unknown</td> </tr> <tr> <td>If yes, to what depth (feet)?</td> <td>Depth to Water (feet)</td> </tr> <tr> <td>39</td> <td>49.95</td> </tr> </table>	<input checked="" type="checkbox"/> Monitoring Well	Original Construction Date (mm/dd/yyyy)	<input type="checkbox"/> Water Well	<input type="checkbox"/> Borehole / Drillhole	If a Well Construction Report is available, please attach.	Construction Type:		<input checked="" type="checkbox"/> Drilled	<input type="checkbox"/> Driven (Sandpoint)	<input type="checkbox"/> Other (specify): _____		Formation Type:		<input checked="" type="checkbox"/> Unconsolidated Formation	<input type="checkbox"/> Bedrock	Total Well Depth From Ground Surface (ft.)	Casing Diameter (in.)	58	2	Lower Drillhole Diameter (in.)	Casing Depth (ft.)	8	43	Was well annular space grouted? <input checked="" type="checkbox"/> Yes <input type="checkbox"/> No <input type="checkbox"/> Unknown		If yes, to what depth (feet)?	Depth to Water (feet)	39	49.95	<table border="1" style="width: 100%; border-collapse: collapse;"> <tr> <td>Pump and piping removed?</td> <td><input type="checkbox"/> Yes <input type="checkbox"/> No <input checked="" type="checkbox"/> N/A</td> </tr> <tr> <td>Liner(s) removed?</td> <td><input type="checkbox"/> Yes <input type="checkbox"/> No <input checked="" type="checkbox"/> N/A</td> </tr> <tr> <td>Screen removed?</td> <td><input type="checkbox"/> Yes <input checked="" type="checkbox"/> No <input type="checkbox"/> N/A</td> </tr> <tr> <td>Casing left in place?</td> <td><input checked="" type="checkbox"/> Yes <input type="checkbox"/> No <input type="checkbox"/> N/A</td> </tr> <tr> <td>Was casing cut off below surface?</td> <td><input checked="" type="checkbox"/> Yes <input type="checkbox"/> No <input type="checkbox"/> N/A</td> </tr> <tr> <td>Did sealing material rise to surface?</td> <td><input checked="" type="checkbox"/> Yes <input type="checkbox"/> No <input type="checkbox"/> N/A</td> </tr> <tr> <td>Did material settle after 24 hours?</td> <td><input type="checkbox"/> Yes <input checked="" type="checkbox"/> No <input type="checkbox"/> N/A</td> </tr> <tr> <td>If yes, was hole retopped?</td> <td><input type="checkbox"/> Yes <input type="checkbox"/> No <input type="checkbox"/> N/A</td> </tr> <tr> <td>If bentonite chips were used, were they hydrated with water from a known safe source?</td> <td><input checked="" type="checkbox"/> Yes <input type="checkbox"/> No <input type="checkbox"/> N/A</td> </tr> <tr> <td colspan="2">Required Method of Placing Sealing Material</td> </tr> <tr> <td><input type="checkbox"/> Conductor Pipe-Gravity</td> <td><input type="checkbox"/> Conductor Pipe-Pumped</td> </tr> <tr> <td><input type="checkbox"/> Screened &amp; Poured (Bentonite Chips)</td> <td><input checked="" type="checkbox"/> Other (Explain): Gravity</td> </tr> <tr> <td colspan="2">Sealing Materials</td> </tr> <tr> <td><input type="checkbox"/> Neat Cement Grout</td> <td><input type="checkbox"/> Clay-Sand Slurry (11 lb./gal. wt.)</td> </tr> <tr> <td><input type="checkbox"/> Sand-Cement (Concrete) Grout</td> <td><input type="checkbox"/> Bentonite-Sand Slurry " "</td> </tr> <tr> <td><input type="checkbox"/> Concrete</td> <td><input type="checkbox"/> Bentonite Chips</td> </tr> <tr> <td colspan="2">For Monitoring Wells and Monitoring Well Boreholes Only:</td> </tr> <tr> <td><input checked="" type="checkbox"/> Bentonite Chips</td> <td><input type="checkbox"/> Bentonite - Cement Grout</td> </tr> <tr> <td><input type="checkbox"/> Granular Bentonite</td> <td><input type="checkbox"/> Bentonite - Sand Slurry</td> </tr> </table>	Pump and piping removed?	<input type="checkbox"/> Yes <input type="checkbox"/> No <input checked="" type="checkbox"/> N/A	Liner(s) removed?	<input type="checkbox"/> Yes <input type="checkbox"/> No <input checked="" type="checkbox"/> N/A	Screen removed?	<input type="checkbox"/> Yes <input checked="" type="checkbox"/> No <input type="checkbox"/> N/A	Casing left in place?	<input checked="" type="checkbox"/> Yes <input type="checkbox"/> No <input type="checkbox"/> N/A	Was casing cut off below surface?	<input checked="" type="checkbox"/> Yes <input type="checkbox"/> No <input type="checkbox"/> N/A	Did sealing material rise to surface?	<input checked="" type="checkbox"/> Yes <input type="checkbox"/> No <input type="checkbox"/> N/A	Did material settle after 24 hours?	<input type="checkbox"/> Yes <input checked="" type="checkbox"/> No <input type="checkbox"/> N/A	If yes, was hole retopped?	<input type="checkbox"/> Yes <input type="checkbox"/> No <input type="checkbox"/> N/A	If bentonite chips were used, were they hydrated with water from a known safe source?	<input checked="" type="checkbox"/> Yes <input type="checkbox"/> No <input type="checkbox"/> N/A	Required Method of Placing Sealing Material		<input type="checkbox"/> Conductor Pipe-Gravity	<input type="checkbox"/> Conductor Pipe-Pumped	<input type="checkbox"/> Screened & Poured (Bentonite Chips)	<input checked="" type="checkbox"/> Other (Explain): Gravity	Sealing Materials		<input type="checkbox"/> Neat Cement Grout	<input type="checkbox"/> Clay-Sand Slurry (11 lb./gal. wt.)	<input type="checkbox"/> Sand-Cement (Concrete) Grout	<input type="checkbox"/> Bentonite-Sand Slurry " "	<input type="checkbox"/> Concrete	<input type="checkbox"/> Bentonite Chips	For Monitoring Wells and Monitoring Well Boreholes Only:		<input checked="" type="checkbox"/> Bentonite Chips	<input type="checkbox"/> Bentonite - Cement Grout	<input type="checkbox"/> Granular Bentonite	<input type="checkbox"/> Bentonite - Sand Slurry
<input checked="" type="checkbox"/> Monitoring Well	Original Construction Date (mm/dd/yyyy)																																																																			
<input type="checkbox"/> Water Well																																																																				
<input type="checkbox"/> Borehole / Drillhole	If a Well Construction Report is available, please attach.																																																																			
Construction Type:																																																																				
<input checked="" type="checkbox"/> Drilled	<input type="checkbox"/> Driven (Sandpoint)																																																																			
<input type="checkbox"/> Other (specify): _____																																																																				
Formation Type:																																																																				
<input checked="" type="checkbox"/> Unconsolidated Formation	<input type="checkbox"/> Bedrock																																																																			
Total Well Depth From Ground Surface (ft.)	Casing Diameter (in.)																																																																			
58	2																																																																			
Lower Drillhole Diameter (in.)	Casing Depth (ft.)																																																																			
8	43																																																																			
Was well annular space grouted? <input checked="" type="checkbox"/> Yes <input type="checkbox"/> No <input type="checkbox"/> Unknown																																																																				
If yes, to what depth (feet)?	Depth to Water (feet)																																																																			
39	49.95																																																																			
Pump and piping removed?	<input type="checkbox"/> Yes <input type="checkbox"/> No <input checked="" type="checkbox"/> N/A																																																																			
Liner(s) removed?	<input type="checkbox"/> Yes <input type="checkbox"/> No <input checked="" type="checkbox"/> N/A																																																																			
Screen removed?	<input type="checkbox"/> Yes <input checked="" type="checkbox"/> No <input type="checkbox"/> N/A																																																																			
Casing left in place?	<input checked="" type="checkbox"/> Yes <input type="checkbox"/> No <input type="checkbox"/> N/A																																																																			
Was casing cut off below surface?	<input checked="" type="checkbox"/> Yes <input type="checkbox"/> No <input type="checkbox"/> N/A																																																																			
Did sealing material rise to surface?	<input checked="" type="checkbox"/> Yes <input type="checkbox"/> No <input type="checkbox"/> N/A																																																																			
Did material settle after 24 hours?	<input type="checkbox"/> Yes <input checked="" type="checkbox"/> No <input type="checkbox"/> N/A																																																																			
If yes, was hole retopped?	<input type="checkbox"/> Yes <input type="checkbox"/> No <input type="checkbox"/> N/A																																																																			
If bentonite chips were used, were they hydrated with water from a known safe source?	<input checked="" type="checkbox"/> Yes <input type="checkbox"/> No <input type="checkbox"/> N/A																																																																			
Required Method of Placing Sealing Material																																																																				
<input type="checkbox"/> Conductor Pipe-Gravity	<input type="checkbox"/> Conductor Pipe-Pumped																																																																			
<input type="checkbox"/> Screened & Poured (Bentonite Chips)	<input checked="" type="checkbox"/> Other (Explain): Gravity																																																																			
Sealing Materials																																																																				
<input type="checkbox"/> Neat Cement Grout	<input type="checkbox"/> Clay-Sand Slurry (11 lb./gal. wt.)																																																																			
<input type="checkbox"/> Sand-Cement (Concrete) Grout	<input type="checkbox"/> Bentonite-Sand Slurry " "																																																																			
<input type="checkbox"/> Concrete	<input type="checkbox"/> Bentonite Chips																																																																			
For Monitoring Wells and Monitoring Well Boreholes Only:																																																																				
<input checked="" type="checkbox"/> Bentonite Chips	<input type="checkbox"/> Bentonite - Cement Grout																																																																			
<input type="checkbox"/> Granular Bentonite	<input type="checkbox"/> Bentonite - Sand Slurry																																																																			

5. Material Used To Fill Well / Drillhole	From (ft.)	To (ft.)	lbs	
Bentonite Chips	Surface	58	92	

**6. Comments**  
Monitoring Well MW-4

7. Supervision of Work				DNR Use Only	
Name of Person or Firm Doing Filling & Sealing	License #	Date of Filling & Sealing (mm/dd/yyyy)	Date Received	Noted By	
METCO		6/11/2020			
Street or Route		Telephone Number	Comments		
709 Gillette St., Ste #3		(608) 781-8879			
City	State	ZIP Code	Signature of Person Doing Work		Date Signed
La Crosse	WI	54603-			6/11/2020

Notice: Completion of this report is required by chs. 160, 281, 283, 289, 291-293, 295, and 299, Wis. Stats., and ch. NR 141, Wis. Adm. Code. In accordance with chs. 281, 289, 291-293, 295, and 299, Wis. Stats., failure to file this form may result in a forfeiture of between \$10-25,000, or imprisonment for up to one year, depending on the program and conduct involved. Personally identifiable information on this form is not intended to be used for any other purpose. Return form to the appropriate DNR office and bureau. See instructions on reverse for more information.

Verification Only of Fill and Seal

Route to:  
 Drinking Water       Watershed/Wastewater       Remediation/Redevelopment  
 Waste Management       Other: \_\_\_\_\_

**1. Well Location Information**      **2. Facility / Owner Information**

County <b>BARRON</b>	WI Unique Well # of Removed Well <b>VP282</b>	Hicap #	Facility Name <b>Pizza Place Restaurant</b>
Latitude / Longitude (Degrees and Minutes) <b>45 ° 23.91 ' N</b> <b>92 ° 8.75 ' W</b>		Method Code (see instructions)	Facility ID (FID or PWS) <b>None</b>
1/4 SE or Gov't Lot #	1/4 SW	Section <b>30</b>	Township <b>34 N</b>
Well Street Address <b>225 USH 8 &amp; 63</b>		Range <b>14</b>	Original Well Owner <b>Douglas Potvin</b>
Well City, Village or Town <b>Turtle Lake</b>		Lot #	Present Well Owner <b>Douglas Potvin</b>
Subdivision Name			Mailing Address of Present Owner <b>611 E. Bracklin Street</b>
Reason For Removal From Service <b>Sampling Complete</b>		WI Unique Well # of Replacement Well	City of Present Owner <b>Rice Lake</b>
3. Well / Drillhole / Borehole Information			State <b>WI</b>
<input checked="" type="checkbox"/> Monitoring Well	Original Construction Date (mm/dd/yyyy) <b>5/30/2018</b>		ZIP Code <b>54868-</b>
<input type="checkbox"/> Water Well	If a Well Construction Report is available, please attach.		
<input type="checkbox"/> Borehole / Drillhole			
Construction Type: <input checked="" type="checkbox"/> Drilled <input type="checkbox"/> Driven (Sandpoint) <input type="checkbox"/> Dug			
<input type="checkbox"/> Other (specify): _____			
Formation Type: <input checked="" type="checkbox"/> Unconsolidated Formation <input type="checkbox"/> Bedrock			
Total Well Depth From Ground Surface (ft.) <b>80</b>	Casing Diameter (in.) <b>2</b>		
Lower Drillhole Diameter (in.) <b>8</b>	Casing Depth (ft.) <b>75</b>		
Was well annular space grouted? <input checked="" type="checkbox"/> Yes <input type="checkbox"/> No <input type="checkbox"/> Unknown			
If yes, to what depth (feet)? <b>65</b>	Depth to Water (feet) <b>49.66</b>		

**4. Pump, Liner, Screen, Casing & Sealing Material**

Pump and piping removed?       Yes       No       N/A  
Liner(s) removed?       Yes       No       N/A  
Screen removed?       Yes       No       N/A  
Casing left in place?       Yes       No       N/A  
Was casing cut off below surface?       Yes       No       N/A  
Did sealing material rise to surface?       Yes       No       N/A  
Did material settle after 24 hours?       Yes       No       N/A  
If yes, was hole retopped?       Yes       No       N/A  
If bentonite chips were used, were they hydrated with water from a known safe source?       Yes       No       N/A

**Required Method of Placing Sealing Material**

Conductor Pipe-Gravity       Conductor Pipe-Pumped  
 Screened & Poured (Bentonite Chips)       Other (Explain): Gravity

**Sealing Materials**

Neat Cement Grout       Clay-Sand Slurry (11 lb./gal. wt.)  
 Sand-Cement (Concrete) Grout       Bentonite-Sand Slurry " "  
 Concrete       Bentonite Chips

**For Monitoring Wells and Monitoring Well Boreholes Only:**

Bentonite Chips       Bentonite - Cement Grout  
 Granular Bentonite       Bentonite - Sand Slurry

**5. Material Used To Fill Well / Drillhole**

	From (ft.)	To (ft.)	lbs
Bentonite Chips	Surface	80	125

**6. Comments**

Monitoring Well PZ-2

**7. Supervision of Work**      **DNR Use Only**

Name of Person or Firm Doing Filling & Sealing <b>METCO</b>	License #	Date of Filling & Sealing (mm/dd/yyyy) <b>6/11/2020</b>	Date Received	Noted By
Street or Route <b>709 Gillette St., Ste #3</b>	Telephone Number <b>(608) 781-8879</b>	Comments		
City <b>La Crosse</b>	State <b>WI</b>	ZIP Code <b>54603-</b>	Signature of Person Doing Work 	Date Signed <b>6/11/2020</b>

Notice: Completion of this report is required by chs. 160, 281, 283, 289, 291-293, 295, and 299, Wis. Stats., and ch. NR 141, Wis. Adm. Code. In accordance with chs. 281, 289, 291-293, 295, and 299, Wis. Stats., failure to file this form may result in a forfeiture of between \$10-25,000, or imprisonment for up to one year, depending on the program and conduct involved. Personally identifiable information on this form is not intended to be used for any other purpose. Return form to the appropriate DNR office and bureau. See instructions on reverse for more information.

<input type="checkbox"/> <b>Verification Only of Fill and Seal</b>	Route to: <input type="checkbox"/> Drinking Water <input type="checkbox"/> Watershed/Wastewater <input checked="" type="checkbox"/> Remediation/Redevelopment <input type="checkbox"/> Waste Management <input type="checkbox"/> Other: _____
--------------------------------------------------------------------	-----------------------------------------------------------------------------------------------------------------------------------------------------------------------------------------------------------------------------------------------------

1. Well Location Information	2. Facility / Owner Information
------------------------------	---------------------------------

<table border="1" style="width: 100%; border-collapse: collapse;"> <tr> <td style="width: 25%;">County <b>BARRON</b></td> <td style="width: 25%;">WI Unique Well # of Removed Well <b>VP283</b></td> <td style="width: 25%;">Hicap #</td> <td style="width: 25%;"></td> </tr> <tr> <td colspan="2">Latitude / Longitude (Degrees and Minutes) <b>45 ° 23.91 ' N</b> <b>92 ° 8.75 ' W</b></td> <td colspan="2">Method Code (see instructions)</td> </tr> <tr> <td>1/4 SE or Gov't Lot #</td> <td>1/4 SW</td> <td>Section <b>30</b></td> <td>Township <b>34 N</b></td> </tr> <tr> <td colspan="2">Well Street Address <b>225 USH 8 &amp; 63</b></td> <td>Range <b>14</b></td> <td> <input type="checkbox"/> E  <input checked="" type="checkbox"/> W                 </td> </tr> <tr> <td colspan="2">Well City, Village or Town <b>Turtle Lake</b></td> <td colspan="2">Well ZIP Code <b>54889-</b></td> </tr> <tr> <td colspan="2">Subdivision Name</td> <td colspan="2">Lot #</td> </tr> </table>	County <b>BARRON</b>	WI Unique Well # of Removed Well <b>VP283</b>	Hicap #		Latitude / Longitude (Degrees and Minutes) <b>45 ° 23.91 ' N</b> <b>92 ° 8.75 ' W</b>		Method Code (see instructions)		1/4 SE or Gov't Lot #	1/4 SW	Section <b>30</b>	Township <b>34 N</b>	Well Street Address <b>225 USH 8 &amp; 63</b>		Range <b>14</b>	<input type="checkbox"/> E <input checked="" type="checkbox"/> W	Well City, Village or Town <b>Turtle Lake</b>		Well ZIP Code <b>54889-</b>		Subdivision Name		Lot #		<table border="1" style="width: 100%; border-collapse: collapse;"> <tr> <td colspan="2">Facility Name <b>Pizza Place Restaurant</b></td> </tr> <tr> <td colspan="2">Facility ID (FID or PWS) <b>None</b></td> </tr> <tr> <td colspan="2">License/Permit/Monitoring #</td> </tr> <tr> <td colspan="2">Original Well Owner <b>Douglas Potvin</b></td> </tr> <tr> <td colspan="2">Present Well Owner <b>Douglas Potvin</b></td> </tr> <tr> <td colspan="2">Mailing Address of Present Owner <b>611 E. Bracklin Street</b></td> </tr> <tr> <td>City of Present Owner <b>Rice Lake</b></td> <td>State <b>WI</b></td> </tr> <tr> <td colspan="2">ZIP Code <b>54868-</b></td> </tr> </table>	Facility Name <b>Pizza Place Restaurant</b>		Facility ID (FID or PWS) <b>None</b>		License/Permit/Monitoring #		Original Well Owner <b>Douglas Potvin</b>		Present Well Owner <b>Douglas Potvin</b>		Mailing Address of Present Owner <b>611 E. Bracklin Street</b>		City of Present Owner <b>Rice Lake</b>	State <b>WI</b>	ZIP Code <b>54868-</b>	
County <b>BARRON</b>	WI Unique Well # of Removed Well <b>VP283</b>	Hicap #																																							
Latitude / Longitude (Degrees and Minutes) <b>45 ° 23.91 ' N</b> <b>92 ° 8.75 ' W</b>		Method Code (see instructions)																																							
1/4 SE or Gov't Lot #	1/4 SW	Section <b>30</b>	Township <b>34 N</b>																																						
Well Street Address <b>225 USH 8 &amp; 63</b>		Range <b>14</b>	<input type="checkbox"/> E <input checked="" type="checkbox"/> W																																						
Well City, Village or Town <b>Turtle Lake</b>		Well ZIP Code <b>54889-</b>																																							
Subdivision Name		Lot #																																							
Facility Name <b>Pizza Place Restaurant</b>																																									
Facility ID (FID or PWS) <b>None</b>																																									
License/Permit/Monitoring #																																									
Original Well Owner <b>Douglas Potvin</b>																																									
Present Well Owner <b>Douglas Potvin</b>																																									
Mailing Address of Present Owner <b>611 E. Bracklin Street</b>																																									
City of Present Owner <b>Rice Lake</b>	State <b>WI</b>																																								
ZIP Code <b>54868-</b>																																									

3. Well / Drillhole / Borehole Information	4. Pump, Liner, Screen, Casing & Sealing Material
--------------------------------------------	---------------------------------------------------

<table border="1" style="width: 100%; border-collapse: collapse;"> <tr> <td style="width: 50%;">Reason For Removal From Service <b>Sampling Complete</b></td> <td style="width: 50%;">WI Unique Well # of Replacement Well</td> </tr> <tr> <td colspan="2"> <input checked="" type="checkbox"/> Monitoring Well  <input type="checkbox"/> Water Well  <input type="checkbox"/> Borehole / Drillhole                 </td> </tr> <tr> <td colspan="2">Original Construction Date (mm/dd/yyyy) <b>5/31/2018</b></td> </tr> <tr> <td colspan="2">If a Well Construction Report is available, please attach.</td> </tr> <tr> <td colspan="2">Construction Type:  <input checked="" type="checkbox"/> Drilled      <input type="checkbox"/> Driven (Sandpoint)      <input type="checkbox"/> Dug  <input type="checkbox"/> Other (specify): _____                 </td> </tr> <tr> <td colspan="2">Formation Type:  <input checked="" type="checkbox"/> Unconsolidated Formation      <input type="checkbox"/> Bedrock                 </td> </tr> <tr> <td>Total Well Depth From Ground Surface (ft.) <b>80</b></td> <td>Casing Diameter (in.) <b>2</b></td> </tr> <tr> <td>Lower Drillhole Diameter (in.) <b>8</b></td> <td>Casing Depth (ft.) <b>75</b></td> </tr> <tr> <td colspan="2">Was well annular space grouted? <input checked="" type="checkbox"/> Yes    <input type="checkbox"/> No    <input type="checkbox"/> Unknown</td> </tr> <tr> <td>If yes, to what depth (feet)? <b>65</b></td> <td>Depth to Water (feet) <b>50.36</b></td> </tr> </table>	Reason For Removal From Service <b>Sampling Complete</b>	WI Unique Well # of Replacement Well	<input checked="" type="checkbox"/> Monitoring Well <input type="checkbox"/> Water Well <input type="checkbox"/> Borehole / Drillhole		Original Construction Date (mm/dd/yyyy) <b>5/31/2018</b>		If a Well Construction Report is available, please attach.		Construction Type: <input checked="" type="checkbox"/> Drilled <input type="checkbox"/> Driven (Sandpoint) <input type="checkbox"/> Dug <input type="checkbox"/> Other (specify): _____		Formation Type: <input checked="" type="checkbox"/> Unconsolidated Formation <input type="checkbox"/> Bedrock		Total Well Depth From Ground Surface (ft.) <b>80</b>	Casing Diameter (in.) <b>2</b>	Lower Drillhole Diameter (in.) <b>8</b>	Casing Depth (ft.) <b>75</b>	Was well annular space grouted? <input checked="" type="checkbox"/> Yes <input type="checkbox"/> No <input type="checkbox"/> Unknown		If yes, to what depth (feet)? <b>65</b>	Depth to Water (feet) <b>50.36</b>	<table border="1" style="width: 100%; border-collapse: collapse;"> <tr> <td>Pump and piping removed?</td> <td><input type="checkbox"/> Yes</td> <td><input type="checkbox"/> No</td> <td><input checked="" type="checkbox"/> N/A</td> </tr> <tr> <td>Liner(s) removed?</td> <td><input type="checkbox"/> Yes</td> <td><input type="checkbox"/> No</td> <td><input checked="" type="checkbox"/> N/A</td> </tr> <tr> <td>Screen removed?</td> <td><input type="checkbox"/> Yes</td> <td><input checked="" type="checkbox"/> No</td> <td><input type="checkbox"/> N/A</td> </tr> <tr> <td>Casing left in place?</td> <td><input checked="" type="checkbox"/> Yes</td> <td><input type="checkbox"/> No</td> <td><input type="checkbox"/> N/A</td> </tr> <tr> <td>Was casing cut off below surface?</td> <td><input checked="" type="checkbox"/> Yes</td> <td><input type="checkbox"/> No</td> <td><input type="checkbox"/> N/A</td> </tr> <tr> <td>Did sealing material rise to surface?</td> <td><input checked="" type="checkbox"/> Yes</td> <td><input type="checkbox"/> No</td> <td><input type="checkbox"/> N/A</td> </tr> <tr> <td>Did material settle after 24 hours?</td> <td><input type="checkbox"/> Yes</td> <td><input checked="" type="checkbox"/> No</td> <td><input type="checkbox"/> N/A</td> </tr> <tr> <td>If yes, was hole retopped?</td> <td><input type="checkbox"/> Yes</td> <td><input type="checkbox"/> No</td> <td><input type="checkbox"/> N/A</td> </tr> <tr> <td>If bentonite chips were used, were they hydrated with water from a known safe source?</td> <td><input checked="" type="checkbox"/> Yes</td> <td><input type="checkbox"/> No</td> <td><input type="checkbox"/> N/A</td> </tr> <tr> <td colspan="4">Required Method of Placing Sealing Material</td> </tr> <tr> <td><input type="checkbox"/> Conductor Pipe-Gravity</td> <td colspan="3"><input type="checkbox"/> Conductor Pipe-Pumped</td> </tr> <tr> <td><input type="checkbox"/> Screened &amp; Poured (Bentonite Chips)</td> <td colspan="3"><input checked="" type="checkbox"/> Other (Explain): <u>Gravity</u></td> </tr> <tr> <td colspan="4">Sealing Materials</td> </tr> <tr> <td><input type="checkbox"/> Neat Cement Grout</td> <td colspan="3"><input type="checkbox"/> Clay-Sand Slurry (11 lb./gal. wt.)</td> </tr> <tr> <td><input type="checkbox"/> Sand-Cement (Concrete) Grout</td> <td colspan="3"><input type="checkbox"/> Bentonite-Sand Slurry " "</td> </tr> <tr> <td><input type="checkbox"/> Concrete</td> <td colspan="3"><input type="checkbox"/> Bentonite Chips</td> </tr> <tr> <td colspan="4">For Monitoring Wells and Monitoring Well Boreholes Only:</td> </tr> <tr> <td><input checked="" type="checkbox"/> Bentonite Chips</td> <td colspan="3"><input type="checkbox"/> Bentonite - Cement Grout</td> </tr> <tr> <td><input type="checkbox"/> Granular Bentonite</td> <td colspan="3"><input type="checkbox"/> Bentonite - Sand Slurry</td> </tr> </table>	Pump and piping removed?	<input type="checkbox"/> Yes	<input type="checkbox"/> No	<input checked="" type="checkbox"/> N/A	Liner(s) removed?	<input type="checkbox"/> Yes	<input type="checkbox"/> No	<input checked="" type="checkbox"/> N/A	Screen removed?	<input type="checkbox"/> Yes	<input checked="" type="checkbox"/> No	<input type="checkbox"/> N/A	Casing left in place?	<input checked="" type="checkbox"/> Yes	<input type="checkbox"/> No	<input type="checkbox"/> N/A	Was casing cut off below surface?	<input checked="" type="checkbox"/> Yes	<input type="checkbox"/> No	<input type="checkbox"/> N/A	Did sealing material rise to surface?	<input checked="" type="checkbox"/> Yes	<input type="checkbox"/> No	<input type="checkbox"/> N/A	Did material settle after 24 hours?	<input type="checkbox"/> Yes	<input checked="" type="checkbox"/> No	<input type="checkbox"/> N/A	If yes, was hole retopped?	<input type="checkbox"/> Yes	<input type="checkbox"/> No	<input type="checkbox"/> N/A	If bentonite chips were used, were they hydrated with water from a known safe source?	<input checked="" type="checkbox"/> Yes	<input type="checkbox"/> No	<input type="checkbox"/> N/A	Required Method of Placing Sealing Material				<input type="checkbox"/> Conductor Pipe-Gravity	<input type="checkbox"/> Conductor Pipe-Pumped			<input type="checkbox"/> Screened & Poured (Bentonite Chips)	<input checked="" type="checkbox"/> Other (Explain): <u>Gravity</u>			Sealing Materials				<input type="checkbox"/> Neat Cement Grout	<input type="checkbox"/> Clay-Sand Slurry (11 lb./gal. wt.)			<input type="checkbox"/> Sand-Cement (Concrete) Grout	<input type="checkbox"/> Bentonite-Sand Slurry " "			<input type="checkbox"/> Concrete	<input type="checkbox"/> Bentonite Chips			For Monitoring Wells and Monitoring Well Boreholes Only:				<input checked="" type="checkbox"/> Bentonite Chips	<input type="checkbox"/> Bentonite - Cement Grout			<input type="checkbox"/> Granular Bentonite	<input type="checkbox"/> Bentonite - Sand Slurry		
Reason For Removal From Service <b>Sampling Complete</b>	WI Unique Well # of Replacement Well																																																																																																
<input checked="" type="checkbox"/> Monitoring Well <input type="checkbox"/> Water Well <input type="checkbox"/> Borehole / Drillhole																																																																																																	
Original Construction Date (mm/dd/yyyy) <b>5/31/2018</b>																																																																																																	
If a Well Construction Report is available, please attach.																																																																																																	
Construction Type: <input checked="" type="checkbox"/> Drilled <input type="checkbox"/> Driven (Sandpoint) <input type="checkbox"/> Dug <input type="checkbox"/> Other (specify): _____																																																																																																	
Formation Type: <input checked="" type="checkbox"/> Unconsolidated Formation <input type="checkbox"/> Bedrock																																																																																																	
Total Well Depth From Ground Surface (ft.) <b>80</b>	Casing Diameter (in.) <b>2</b>																																																																																																
Lower Drillhole Diameter (in.) <b>8</b>	Casing Depth (ft.) <b>75</b>																																																																																																
Was well annular space grouted? <input checked="" type="checkbox"/> Yes <input type="checkbox"/> No <input type="checkbox"/> Unknown																																																																																																	
If yes, to what depth (feet)? <b>65</b>	Depth to Water (feet) <b>50.36</b>																																																																																																
Pump and piping removed?	<input type="checkbox"/> Yes	<input type="checkbox"/> No	<input checked="" type="checkbox"/> N/A																																																																																														
Liner(s) removed?	<input type="checkbox"/> Yes	<input type="checkbox"/> No	<input checked="" type="checkbox"/> N/A																																																																																														
Screen removed?	<input type="checkbox"/> Yes	<input checked="" type="checkbox"/> No	<input type="checkbox"/> N/A																																																																																														
Casing left in place?	<input checked="" type="checkbox"/> Yes	<input type="checkbox"/> No	<input type="checkbox"/> N/A																																																																																														
Was casing cut off below surface?	<input checked="" type="checkbox"/> Yes	<input type="checkbox"/> No	<input type="checkbox"/> N/A																																																																																														
Did sealing material rise to surface?	<input checked="" type="checkbox"/> Yes	<input type="checkbox"/> No	<input type="checkbox"/> N/A																																																																																														
Did material settle after 24 hours?	<input type="checkbox"/> Yes	<input checked="" type="checkbox"/> No	<input type="checkbox"/> N/A																																																																																														
If yes, was hole retopped?	<input type="checkbox"/> Yes	<input type="checkbox"/> No	<input type="checkbox"/> N/A																																																																																														
If bentonite chips were used, were they hydrated with water from a known safe source?	<input checked="" type="checkbox"/> Yes	<input type="checkbox"/> No	<input type="checkbox"/> N/A																																																																																														
Required Method of Placing Sealing Material																																																																																																	
<input type="checkbox"/> Conductor Pipe-Gravity	<input type="checkbox"/> Conductor Pipe-Pumped																																																																																																
<input type="checkbox"/> Screened & Poured (Bentonite Chips)	<input checked="" type="checkbox"/> Other (Explain): <u>Gravity</u>																																																																																																
Sealing Materials																																																																																																	
<input type="checkbox"/> Neat Cement Grout	<input type="checkbox"/> Clay-Sand Slurry (11 lb./gal. wt.)																																																																																																
<input type="checkbox"/> Sand-Cement (Concrete) Grout	<input type="checkbox"/> Bentonite-Sand Slurry " "																																																																																																
<input type="checkbox"/> Concrete	<input type="checkbox"/> Bentonite Chips																																																																																																
For Monitoring Wells and Monitoring Well Boreholes Only:																																																																																																	
<input checked="" type="checkbox"/> Bentonite Chips	<input type="checkbox"/> Bentonite - Cement Grout																																																																																																
<input type="checkbox"/> Granular Bentonite	<input type="checkbox"/> Bentonite - Sand Slurry																																																																																																

5. Material Used To Fill Well / Drillhole	From (ft.)	To (ft.)	lbs
Bentonite Chips	Surface	80	125

**6. Comments**  
Monitoring Well PZ-3

7. Supervision of Work				DNR Use Only	
Name of Person or Firm Doing Filling & Sealing <b>METCO</b>	License #	Date of Filling & Sealing (mm/dd/yyyy) <b>6/11/2020</b>	Date Received	Noted By	
Street or Route <b>709 Gillette St., Ste #3</b>	Telephone Number <b>(608) 781-8879</b>		Comments		
City <b>La Crosse</b>	State <b>WI</b>	ZIP Code <b>54603-</b>	Signature of Person Doing Work 		Date Signed <b>6/11/2020</b>