

Photo Log




Site Location: Allyn's Property BRRTS #02-31-564071	
Photo # 1	Date & Time: Mon, Feb 24, 2020, 11:58:34 CST Position: +044.608889° / -087.436357° (±541.4ft) Altitude: 597ft (±32.8ft) Datum: WGS-84 Azimuth/Bearing: 013° N13E 0231mils True (±35°) Elevation Angle: -54.2° Horizon Angle: +00.2° Zoom: 1.0X VP-201
Date: 2/24/2020	
Description: Sub-slab vapor point VP-201.	
Site Location: Allyn's Property BRRTS #02-31-564071	
Photo # 2	Date & Time: Mon, Feb 24, 2020, 11:02:42 CST Position: +044.608723° / -087.435867° (±213.3ft) Altitude: 595ft (±32.8ft) Datum: WGS-84 Azimuth/Bearing: 315° N45W 5600mils True (±25°) Elevation Angle: -80.9° Horizon Angle: -29.3° Zoom: 1.0X FD-1
Date: 2/24/2020	
Description: Floor drain vapor sample FD-1.	

Photo Log

Site Location: Allyn's Property BRRTS #02-31-564071	
Photo # 3	Date & Time: Mon, Feb 24, 2020, 10:30:28 CST Position: +044.609245° / -087.435719° (±32.8ft) Altitude: 617ft (±9.8ft) Datum: WGS-84 Azimuth/Bearing: 351° N09W 6240mils True (±20°) Elevation Angle: -25.7° Horizon Angle: -00.8° Zoom: 1.0X SP-1
Date: 2/24/2020	
Description: Sanitary vapor sample SP-1.	


Site Location: Allyn's Property BRRTS #02-31-564071	
Photo # 4	Date & Time: Mon, Feb 24, 2020, 08:29:24 CST Position: +044.609081° / -087.435286° (±213.3ft) Altitude: 591ft (±32.8ft) Datum: WGS-84 Azimuth/Bearing: 184° S04W 3271mils True (±20°) Elevation Angle: -21.4° Horizon Angle: -01.1° Zoom: 1.0X LB-1
Date: 2/24/2020	
Description: Eight-hour indoor air vapor sample LB-1 in laundromat bathroom.	

Photo Log


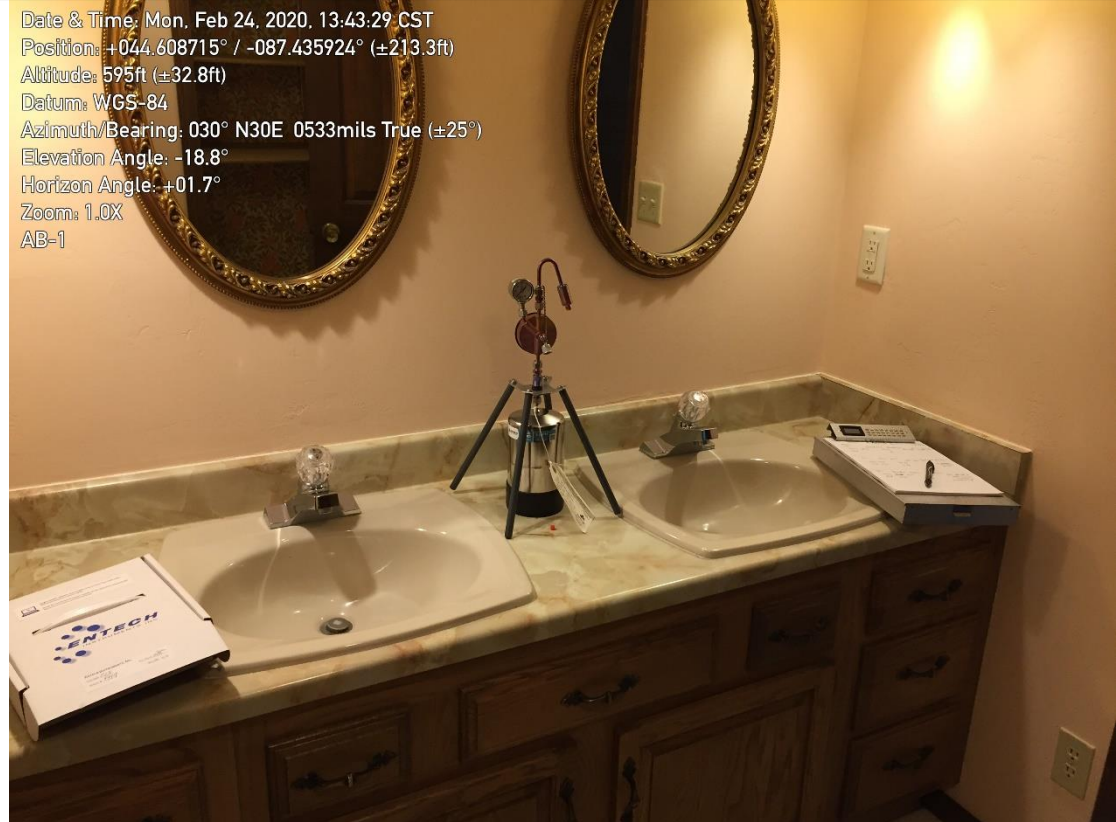

Site Location: Allyn's Property BRRTS #02-31-564071	
Photo # 5	Date & Time: Tue, Feb 25, 2020, 11:58:34 CST Position: +044.608702° / -087.435761° (±98.4ft) Altitude: 605ft (±13.1ft) Datum: WGS-84 Azimuth/Bearing: 022° N22E 0391mils True (±25°) Elevation Angle: -27.9° Horizon Angle: +01.0° Zoom: 1.0X DC-1
Date: 2/25/2020	
Description: 24-hour indoor air vapor sample DC-1 in drycleaner room.	
Site Location: Allyn's Property BRRTS #02-31-564071	
Photo # 6	Date & Time: Mon, Feb 24, 2020, 13:43:29 CST Position: +044.608715° / -087.435924° (±213.3ft) Altitude: 595ft (±32.8ft) Datum: WGS-84 Azimuth/Bearing: 030° N30E 0533mils True (±25°) Elevation Angle: -18.8° Horizon Angle: +01.7° Zoom: 1.0X AB-1
Date: 2/24/2020	
Description: 24-hour indoor air vapor sample AB-1 in lower level apartment.	

Photo Log

Site Location: Allyn's Property BRRTS #02-31-564071	
Photo # 7	Date & Time: Mon, Feb 24, 2020, 15:04:14 CST Position: +044.608758° / -087.436044° (±213.3ft) Altitude: 596ft (±32.8ft) Datum: WGS-84 Azimuth/Bearing: 171° S09E 3040mils True (±26°) Elevation Angle: -22.2° Horizon Angle: -00.9° Zoom: 1.0X AB-2
Date: 2/24/2020	
Description: 24-hour indoor air vapor sample AB-2 in upper back apartment.	

Site Location: Allyn's Property BRRTS #02-31-564071	
Photo # 8	Date & Time: Mon, Feb 24, 2020, 15:02:49 CST Position: +044.608723° / -087.435883° (±32.8ft) Altitude: 600ft (±19.7ft) Datum: WGS-84 Azimuth/Bearing: 342° N18W 6080mils True (±25°) Elevation Angle: -24.4° Horizon Angle: -01.4° Zoom: 1.0X AB-3
Date: 2/24/2020	
Description: 24-hour indoor air vapor sample AB-3 in upper front apartment.	