

From: Dan.Murray@ghd.com
To: [Ronchi, Kathy](#); [Thiboldeaux, Robert L - DHS](#); [Sager, John E - DNR](#); [David Morrison - EPA](#); [Schanen, Patricia](#); [Longsdorf, Dave](#); mitchell.james@epa.gov; hassan.jacob@epa.gov; [Maloney, Jessica J - DHS](#); [Joy Wiecks](#); [Herb Fineday](#); philipdefoe@fdlrez.com; cassandraver@fdlrez.com; Lindsey.Krumrie@douglascountywi.org
Cc: [Mark Darby](#); matt.elkins@huskyenergy.com; will.ratliffe@huskyenergy.com; [David Beattie](#); jason.thiel@huskyenergy.com; filing@crowworld.com; Dyron.Hamlin@ghd.com; Danielle.Chambers@ghd.com
Subject: RE: May 25, 2018 Community Air Monitoring Results - Superior Refinery ~COR-11156937~
Date: Saturday, May 26, 2018 6:20:54 PM
Attachments: [11156937-00\(PRES002\)GIS-WA233 Community Summary 20180525.pdf](#)
[Real Time Monitoring Data Export-052518.xlsx](#)

Note: Beginning yesterday, in accordance with the amended and approved community air monitoring plan, the mobile community monitoring teams were reduced from 24 hours/day to one mobile community monitoring team working only during the hours when active de-inventory work is being completed at the refinery. The fixed perimeter monitoring system continues to operate 24 hours/day and the remainder of the community air monitoring plan provisions, including the communication protocols, remain in effect.

Please find attached our summary of community air monitoring results for May 25.

There were no site-related exceedances of community action levels during the May 25 community monitoring.

Similar to previous results provided, these have not been fully QA/QC'ed, but may be viewed as our preliminary indications of air quality in the area. Let us know if you have any questions.

Dan Murray, P.Eng.

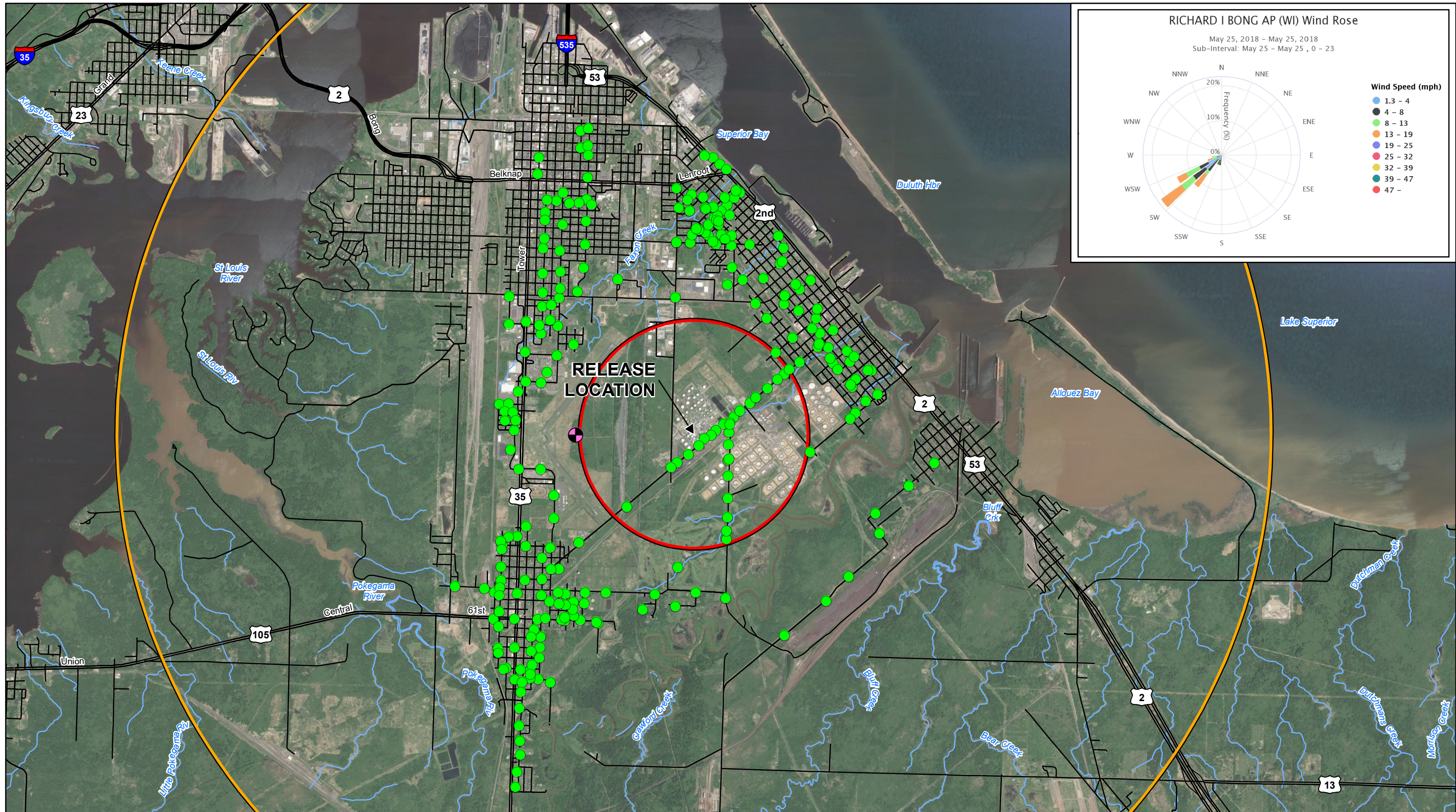
GHD

T: +1 519 884 0510 | M: +1 226 220 7628 | E: dan.murray@ghd.com
651 Colby Drive Waterloo Ontario Canada N2V 1C2 | www.ghd.com

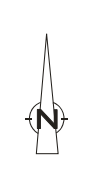
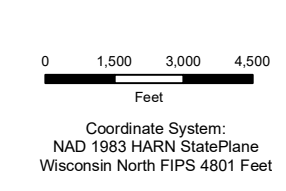
GHD FIRST Emergency Spill Hotline: +1 800 679 9082

[WATER](#) | [ENERGY & RESOURCES](#) | [ENVIRONMENT](#) | [PROPERTY & BUILDINGS](#) | [TRANSPORTATION](#)

CONFIDENTIALITY NOTICE: This email, including any attachments, is confidential and may be privileged. If you are not the intended recipient please notify the sender immediately, and please delete it; you should not copy it or use it for any purpose or disclose its contents to any other person. GHD and its affiliates reserve the right to monitor and modify all email communications through their networks.



Sources: 2015 TIGER/Line Shapefiles, prepared by the U.S. Census Bureau, 2015; U.S. Geological Survey, National Geospatial Technical Operations Center - National Elevation Dataset, 2015; Imagery © Google.



- Legend**
- 1 Mile Buffer
 - 5 Mile Buffer
 - Richard I Bong Weather Station

- Community Air Monitoring Summary**
- Above Action Levels
 - Below Action Levels



HUSKY ENERGY – SUPERIOR REFINERY FIRE
 SUPERIOR, WISCONSIN

**COMMUNITY MONITORING - MAY 25, 2018 - 00:00 TO 18:30
 SUMMARY OF MANUALLY LOGGED REAL-TIME RESULTS**

11156937-00
 May 26, 2018

FIGURE 1