






Legend

-  BORING
-  PCE_CONTOUR_EST
-  PCE_CONTOUR
-  BOUNDARY

Source: Waukesha County - GIS Interactive Mapping - 2022



Figure 4:
PCE - Soil Isoconcentration Map (ug/kg)



HIMALAYAN CONSULTANTS, LLC
 Engineers and Hydrogeologists
 W156 N11357 Pilgrim Road
 Germantown, Wisconsin 53022
 Phone: (262) 502-0066
 www.himalayanllc.com

GARAGE MAHAL, LLC PROPERTY
 [Tax Key# MNFV0011287]
 W164 N8859 Mill Road
 Menomonee Falls, Wisconsin

