

JULY 27, 2023

PHASE I ENVIRONMENTAL SITE ASSESSMENT

**MAIN AND MILL PROPERTIES
N88W16521, N88W16553, N88W16557, N88W16565
MAIN STREET AND PARCEL NO. MNFV0011287
MENOMONEE FALLS, WISCONSIN**

PROJECT No. 747-003-001

PREPARED FOR:

JBJ COMPANIES, INC.
W178 N9912 RIVERCREST DRIVE, SUITE 101
GERMANTOWN, WISCONSIN 53022

PREPARED BY:

Endpoint Solutions

6871 South Lovers Lane
Franklin, Wisconsin 53132
(414) 427-1200

EXECUTIVE SUMMARY

JBJ Companies, Inc. retained Endpoint Solutions Corp. (Endpoint) to conduct a Phase I Environmental Site Assessment (ESA) in conformance with the scope and limitations of ASTM International (ASTM) Standard Practice E1527-21 and the United States Environmental Protection Agency (USEPA) Standards and Practices for All Appropriate Inquiries (AAI) (40 CFR Part 312) for the Main & Mill Properties located at **N88W16521, N88W16553, N88W16557, N8816565 Main Street and Parcel No. MNFV0011287**, in the Village of Menomonee Falls, Waukesha County, Wisconsin (“subject property”).

SUBJECT PROPERTY DESCRIPTION

The subject property consists of five (5) contiguous parcels totaling approximately 0.93 acres. The subject property consists of the following:

- **N88W16521 Main Street (Parcel No. MNFV0011288)**: Consists of a two (2) story mixed use structure with an overall footprint of approximately 16,275-square feet (sf) containing 17 apartments on the second floor, approximately 9,275-sf first floor commercial space and approximately 7,000-sf enclosed parking for 21 vehicles constructed in 2003/2004. Historical review indicates this parcel was previously identified as 324-326 Main Street and 110 Main Street.
- **N88W16553 Main Street (Parcel No. MNFV0011290)**: Consists of a two (2) story residential over commercial (former residential structure) with a footprint of approximately 1,000-sf. The structure has a sloped roof and appears to have been constructed in the early 1900s. Historical review indicates this parcel was previously identified as 323 Main Street and 116 Main Street. Based on a review of the parcel report, this parcel is also identified with the address N88W16551 Main Street.
- **N88W16557 Main Street (Parcel No. MNFV0011291)**: Consists of a two (2) story residential over commercial (former residential structure) with a footprint of approximately 1,650-sf. The structure has a sloped roof and appears to have been constructed in the early 1900s. Historical review indicates this parcel was previously identified as 322 Main Street and 118 Main Street. Based on a review of the parcel report, this parcel is also identified with the address N88W16559 Main Street.
- **N88W16565 Main Street (Parcel No. MNFV0011292)**: Consists of a two (2) story residential over commercial (former residential structure) with a footprint of approximately 2,100-sf. The structure has a sloped roof and appears to have been constructed in the early 1900s. Historical review indicates this parcel was previously identified as 321 Main Street and 122 Main Street. Based on a review of the parcel report, this parcel is also identified with the address N88W16567 Main Street.
- **Parcel No. MNFV0011287**: Consists of an approximately 4,300-sf paved surface parking lot. Based on a review of the parcel report, this parcel is also identified with the address W164N8859 Mill Street.

The subject property is located in a commercial area in Waukesha County. The adjoining properties consist of the following:

North	Main Street right-of-way followed by the RiverWalk on the Falls Apartments at N88W16498 Main Street
East	Mill Street right-of-way followed by AJ O’Brady’s Irish Pub & Grill at N88W16495 Main Street and a surface parking lot at Parcel No. MNFV0011975
South	Multi-tenant residential property at W164N8845 Mill Street
Southwest	Surface parking lot at Parcel No. MNFV0011296
West	Multi-tenant commercial and residential properties at N88W16597 and N88W16573 Main Street
Northwest	Main Street right-of-way followed by a multi-tenant commercial tenant at N88W16586 Main Street

Based upon topographic map interpretation, the direction of shallow groundwater flow beneath the subject property is inferred to be to the east-southeast.

The subject property was not identified on any of the government record databases searched by Environmental Data Resources, Inc. (EDR).

FINDINGS

Recognized Environmental Conditions (RECs) are defined by the ASTM Standard Practice E1527-21 as, “(1) the presence of hazardous substances or petroleum products in, on, or at the subject property due to a release to the environment; (2) the likely presence of hazardous substances or petroleum products in, on, or at the subject property due to a release or likely release to the environment; or (3) the presence of hazardous substances or petroleum products in, on, or at the subject property under conditions that pose a material threat of a future release to the environment. A de minimis condition is not a recognized environmental condition.” ASTM E1527-21 defines “likely” to mean, “is that which is neither certain nor proved, but can be expected or believed by a reasonable observer based on the logic and/or experience of the environmental professional, and/or available evidence, as stated in the report to support the opinions given herein.”

- Historical documentation indicates the historical presence of a dry-cleaning facility on the subject property Parcel No. MNFV0011287.

Historical RECs (HRECs) are defined by the ASTM Standard Practice E1527-21 as, “a previous release of hazardous substances or petroleum products affecting the subject property that has been addressed to the satisfaction of the applicable regulatory authority or authorities and meeting unrestricted use criteria established by the applicable regulatory authority or authorities without subjecting the subject property to any controls (for example, activity and use limitations or other property use limitations). A historical recognized environmental condition is not a recognized environmental condition.”

- Endpoint’s assessment did not reveal any HRECs associated with the subject property or nearby properties with a likelihood to adversely affect the subject property.

Controlled RECs (CRECs) are defined by the ASTM Standard Practice E1527-21 as, “a REC affecting the subject property that has been addressed to the satisfaction of the applicable regulatory authority or authorities with hazardous substances or petroleum products allowed to remain in place subject to implementation of required controls (for example, activity and use limitations or other property use limitations).”

- Endpoint’s assessment did not reveal any CRECs associated with the subject property or nearby properties with a likelihood to adversely affect the subject property.

De minimis conditions are defined by the ASTM Standard Practice E1527-21 as, “a condition related to a release that generally does not present a threat to human health or the environment and that generally would not be the subject of an enforcement action if brought to the attention of appropriate governmental agencies. A condition determined to be a de minimis condition is not a REC nor a CREC.”

- Endpoint’s assessment did not reveal any de minimis conditions associated with the subject property.

Business Environmental Risks (BERs) are defined by the ASTM Standard Practice E1527-21 as, “a risk which can have a material environmental or environmentally-driven impact on the business associated with the current or planned use of commercial real estate, not necessarily related to those environmental issues required to be investigated in this practice.” Endpoint’s assessment revealed the following BERs associated with the subject property.

- A collection of one (1) to five (5) gallon containers of paints, stains and consumer chemicals were observed near the overhead door in the parking garage in the N88W16521 Main Street building (**Photo 35**). While there were no visual indications of spills or releases from the containers, the containers are being stored in an accessible location. Furthermore, by being located adjacent to the overhead door in the parking garage, the containers have the potential to be impacted by vehicles thereby causing a release.
- Based on the age of the N88W16551-53, N88W16557-59 and N88W16567 Main Street buildings, it is likely asbestos-containing materials (ACM) and lead-based paint (LBP) are present. Regardless of the age of a building, per the USEPA and Wisconsin Department of Natural Resources (WDNR), all structures, except those containing four (4) or fewer residential units, must be assessed for the presence of ACM prior to renovations or demolition.
- The N88W16551-53, N88W16557-59 and N88W16567 Main Street buildings were constructed with rubble foundations and therefore, evidence of significant water intrusion was observed (**Photos 53, 54, 62 and 63**).
- Based on the ages and construction of the N88W16551-53, N88W16557-59 and N88W16567 Main Street buildings, potentially elevated radon levels may be present.

- Based on the age of the N88W16551-53, N88W16557-59 and N88W16567 Main Street buildings, the potential exists for the presence of lead service laterals at these locations.

CONCLUSIONS & OPINIONS

We have performed a Phase I ESA in conformance with the scope and limitations of ASTM Standard Practice E1527-21 and the USEPA AAI of the subject properties located at **N88W16521, N88W16553, N88W16557, N88W16565 Main Street and Parcel No. MNFV0011287**, in the Village of Menomonee Falls, Waukesha County, Wisconsin. Any exceptions to or deletions from this practice are described in **Section 1.3** of this report.

This assessment has revealed evidence of the following REC and BERs in connection with the subject property:

- Historical documentation (1949 Sanborn Map) indicates the historical presence of a dry-cleaning facility on the subject property Parcel No. MNFV0011287. Based on the lack of subsurface data associated with the subject property, the historic presence of a dry-cleaning facility has been identified as a REC which warrants further assessment.
- A collection of one (1) to five (5) gallon containers of paints, stains and consumer chemicals were observed near the overhead door in the parking garage in the N88W16521 Main Street building (**Photo 35**). While there were no visual indications of spills or releases from the containers, the containers are being stored in an accessible location. Furthermore, by being located adjacent to the overhead door in the parking garage, the containers have the potential to be impacted by vehicles thereby causing a release.
- Based on the age of the N88W16551-53, N88W16557-59 and N88W16567 Main Street buildings, it is likely ACM and LBP are present. Regardless of the age of a building, per the USEPA and Wisconsin Department of Natural Resources (WDNR), all structures, except those containing four (4) or fewer residential units, must be assessed for the presence of ACM prior to renovations or demolition.
- The N88W16551-53, N88W16557-59 and N88W16567 Main Street buildings were constructed with rubble foundations and therefore, significant water intrusion was observed (**Photos 53, 54, 62 and 63**).
- Based on the ages and construction of the N88W16551-53, N88W16557-59 and N88W16567 Main Street buildings, potentially elevated radon levels may be present.
- Based on the age of the N88W16551-53, N88W16557-59 and N88W16567 Main Street buildings, the potential exists for the presence of lead service laterals at these locations.

ADDITIONAL INVESTIGATION

The 1949 Sanborn map indicates a portion of the structure historically located in the southeast corner of the subject property on the MNFV0011287 parcel was utilized as a dry-cleaner. Due to the relative toxicity of the chemicals utilized in dry-cleaners, we recommend subsurface assessment activities be performed to determine if releases to the subsurface have occurred.

Additionally, we recommend the following tasks be performed associated with the BERs identified:

- We recommend the containers of paint, stain and consumer products located near the overhead door in the parking garage in the N88W16521 Main Street building either be moved to a secure location for storage or be disposed properly to prevent an accidental release.
- Proper assessments for the presence of ACM and LBP be performed prior to any demolition or renovation activities.
- Address the water intrusion into the basements of the N88W16551-53, N88W16557-59 and N88W16567 Main Street buildings.
- Test for radon levels within the residential living spaces in the N88W16551-53 and N88W16557-59 Main Street buildings.
- Test for lead in drinking water in the N88W16551-53, N88W16557-59 and N88W16567 Main Street buildings.

TABLE OF CONTENTS

1.0	INTRODUCTION.....	1
1.1	SCOPE OF WORK.....	1
1.2	SIGNIFICANT ASSUMPTIONS	2
1.3	LIMITATIONS	2
1.4	LIMITING CONDITIONS	4
1.5	DATA GAPS AND DATA FAILURE.....	4
1.6	RELIANCE.....	4
2.0	SUBJECT PROPERTY AND VICINITY DESCRIPTION	5
2.1	SUBJECT PROPERTY LOCATION AND DESCRIPTION	5
2.2	SUBJECT PROPERTY AND VICINITY CHARACTERISTICS.....	6
2.3	GEOLOGY AND HYDROGEOLOGY.....	6
3.0	HISTORICAL REVIEW OF SUBJECT PROPERTY AND VICINITY.....	7
3.1	AERIAL PHOTOGRAPH REVIEW.....	7
3.2	SANBORN FIRE INSURANCE MAPS.....	8
3.3	HISTORIC TOPOGRAPHIC MAPS	8
3.4	CITY DIRECTORY REPORT.....	8
3.5	HISTORIC ENVIRONMENTAL DOCUMENTATION.....	10
4.0	REGULATORY AGENCY RECORDS REVIEW	11
4.1	REGULATORY AGENCIES.....	11
4.1.1	BUILDING INSPECTION DEPARTMENT.....	11
4.1.2	FIRE DEPARTMENT.....	11
4.1.3	WISCONSIN DEPARTMENT OF NATURAL RESOURCES	11
4.1.4	WISCONSIN DEPARTMENT OF AGRICULTURE, TRADE AND CONSUMER PROTECTION	12
5.0	REGULATORY DATABASE RECORDS REVIEW	13
5.1	SUBJECT PROPERTY.....	13
5.2	ADJOINING PROPERTIES.....	13
5.3	SITES WITHIN ASTM SEARCH DISTANCES.....	13
5.4	UNMAPPABLE SITES.....	14
5.5	VAPOR ENCROACHMENT ASSESSMENT.....	14
6.0	INTERVIEWS AND USER PROVIDED INFORMATION	15
6.1	INTERVIEWS	15
6.1.1	INTERVIEW WITH PAST AND PRESENT OWNERS.....	15
6.1.2	KEY SITE MANAGER/OCCUPANTS	15
6.2	USER PROVIDED INFORMATION.....	15

6.2.1	ENVIRONMENTAL LIENS	15
6.2.2	ACTIVITY AND LAND USE LIMITATIONS.....	15
6.2.3	SPECIALIZED KNOWLEDGE	15
6.2.4	VALUATION REDUCTION FOR ENVIRONMENTAL ISSUES	15
6.2.5	COMMONLY KNOWN OR REASONABLY ASCERTAINABLE INFORMATION	16
6.2.6	KNOWLEDGE OF PRESENCE OR LIKELY PRESENCE OF CONTAMINATION.....	16
7.0	SUBJECT PROPERTY INSPECTION AND RECONNAISSANCE	17
7.1	SUBJECT PROPERTY RECONNAISSANCE FINDINGS.....	17
7.2	ADJOINING PROPERTY RECONNAISSANCE FINDINGS	19
7.3	ASTM NON-SCOPE ITEMS.....	20
7.3.1	ASBESTOS-CONTAINING MATERIALS.....	20
7.3.2	LEAD-BASED PAINT.....	21
7.3.3	MOLD OR MICROBIAL GROWTH CONDITIONS.....	22
7.3.4	RADON.....	22
7.3.5	LEAD IN DRINKING WATER.....	23
7.3.6	WETLANDS.....	23
7.3.7	REGULATORY COMPLIANCE.....	23
7.3.8	ENDANGERED SPECIES	23
7.3.9	INDOOR AIR QUALITY.....	24
7.3.10	EMERGING CONTAMINANTS	24
8.0	FINDINGS AND CONCLUSIONS.....	25
9.0	SIGNATURE OF ENVIRONMENTAL PROFESSIONALS.....	28
10.0	REFERENCES.....	29

FIGURES

- 1 LOCATION MAP
- 2 SUBJECT PROPERTY LAYOUT

APPENDICES

- A** PARCEL REPORTS
- B** HISTORIC AERIAL PHOTOGRAPHS
SANBORN MAP REPORT
CITY DIRECTORY IMAGE REPORT
- C** HISTORICAL ENVIRONMENTAL DOCUMENTS
- D** BRRTS ONLINE SEARCH RESULTS
DATCP ONLINE SEARCH RESULTS
- E** EDR RADIUS MAP REPORT
- F** COMPLETED OWNER QUESTIONNAIRE
COMPLETED USER QUESTIONNAIRE
- G** SUBJECT PROPERTY PHOTOGRAPHS
- H** RESUMES

1.0 INTRODUCTION

This report documents the methods and findings of the Phase I Environmental Site Assessment (ESA) performed in conformance with the scope and limitations of the ASTM International (ASTM) Standard Practice E1527-21 and the United States Environmental Protection Agency (USEPA) Standards and Practices for All Appropriate Inquiries (AAI) (40 CFR Part 312) for the properties located at **N88W16521, N88W16553, N88W16557, N8816565 Main Street and Parcel No. MNFV0011287**, in the Village of Menomonee Falls, Waukesha County, Wisconsin (“subject property”) as depicted on **Figure 1: Location Map** and **Figure 2: Subject Property Layout**.

1.1 SCOPE OF WORK

The purpose of the Phase I ESA is to identify environmental conditions associated with the presence of hazardous materials and petroleum products, their use, storage, and disposal at, and in the vicinity of, the subject property. Assessment activities focused on: 1) a review of federal, state, tribal and local databases that identify and describe underground storage tank sites, leaking underground storage tank sites, hazardous waste generation sites, and hazardous waste storage and disposal facility sites within the ASTM approximate minimum search distance; 2) a subject property and surrounding site reconnaissance, and interviews with the property owners, occupants and operators to identify potential environmental conditions; and 3) a review of historical sources to help ascertain previous land use at the subject property and in the surrounding area.

The goal of Endpoint Solutions Corp. (Endpoint) in conducting the Phase I ESA was to identify recognized environmental conditions (RECs), historical RECs (HRECs), controlled RECs (CRECs), Business Environmental Risks (BERs) and de minimis conditions associated with the subject property.

RECs are defined by the ASTM Standard Practice E1527-21 as, ““(1) the presence of hazardous substances or petroleum products in, on, or at the subject property due to a release to the environment; (2) the likely presence of hazardous substances or petroleum products in, on, or at the subject property due to a release or likely release to the environment; or (3) the presence of hazardous substances or petroleum products in, on, or at the subject property under conditions that pose a material threat of a future release to the environment. A de minimis condition is not a recognized environmental condition.” ASTM E1527-21 defines “likely” to mean, “is that which is neither certain nor proved, but can be expected or believed by a reasonable observer based on the logic and/or experience of the environmental professional, and/or available evidence, as stated in the report to support the opinions given herein.”

HRECs are defined by the ASTM Standard Practice E1527-21 as, “a previous release of hazardous substances or petroleum products affecting the subject property that has been addressed to the satisfaction of the applicable regulatory authority or authorities and meeting unrestricted use criteria established by the applicable regulatory authority or authorities without subjecting the subject property to any controls (for example, activity and use limitations or other property use limitations). A historical recognized environmental condition is not a recognized environmental condition.”

CRECs are defined by the ASTM Standard Practice E1527-21 as, “REC affecting the subject property that has been addressed to the satisfaction of the applicable regulatory authority or authorities with hazardous substances or petroleum products allowed to remain in place subject to implementation of required controls (for example, activity and use limitations or other property use limitations).”

De minimis Conditions are defined by the ASTM Standard Practice E1527-21 as, “a condition related to a release that generally does not present a threat to human health or the environment and that generally would not be the subject of an enforcement action if brought to the attention of appropriate governmental agencies. A condition determined to be a de minimis condition is not a REC nor a CREC.”

BERs are defined by the ASTM Standard Practice E1527-21 as, “a risk which can have a material environmental or environmentally-driven impact on the business associated with the current or planned use of a parcel of commercial real estate, not necessarily related to those environmental issues required to be investigated in this practice.”

1.2 SIGNIFICANT ASSUMPTIONS

The following assumptions are made by Endpoint in this report. Endpoint relied on information from secondary sources including governmental agencies, the client, designated representatives of the client, subject property contacts, subject property owner, subject property owner representatives, computer databases and personal interviews. Except as set forth in this report, Endpoint has made no independent investigation as to the accuracy and completeness of the information derived from secondary sources including government agencies, the client, designated representatives of the client, subject property contacts, subject property owner(s), subject property owner representatives, computer databases, or personal interviews and has assumed that such information is accurate and complete. Endpoint assumes information provided by or obtained from governmental agencies including information obtained from government websites is accurate and complete. Groundwater flow and depth to groundwater, unless otherwise specified by onsite well data, or well data from adjacent sites are assumed based on contours depicted on the United States Geological Survey (USGS) topographic maps. Endpoint assumes the subject property has been correctly and accurately identified by the client, designated representative of the client, subject property contacts, subject property owner(s) and subject property owner’s representatives.

1.3 LIMITATIONS

Property conditions, as well as local, state, tribal and federal regulations can change significantly over time. Therefore, the recommendations and conclusions presented as a result of this study apply strictly to the environmental regulations and subject property conditions existing at the time the study was performed. Available information has been analyzed using currently accepted assessment techniques and it is believed that the inferences made are reasonably representative of the property. Endpoint makes no warranty, expressed or implied, except that the services have been performed in accordance with generally accepted environmental property assessment practices applicable at the time and location of the study.

There may be environmental issues or conditions at a property that parties may wish to assess that do not present potential CERCLA liability; and therefore, are beyond the scope of a Phase I ESA. These “non-scope” items may include: asbestos-containing materials, biological agents, cultural and historic resources, ecological resources, endangered species, health and safety, indoor air quality unrelated to releases of hazardous substances or petroleum products into the environment, industrial hygiene, lead-based paint, lead in drinking water, mold or microbial growth conditions, polychlorinated biphenyl (PCB)-containing building materials, radon, regulatory compliance, substances not defined as hazardous substances, including “emerging contaminants” and wetlands. These environmental issues or conditions may warrant assessment based on the type of the property transaction; however, they are considered non-scope issues under ASTM Standard Practice E1527-21.

If requested by the client, these non-scope issues are discussed herein. Otherwise, the purpose of this assessment is solely to satisfy one of the requirements for qualification of the innocent landowner defense, contiguous property owner or bona fide prospective purchaser limitations on Comprehensive Environmental Response, Compensation and Liability Act (CERCLA) liability. ASTM Standard Practice E1527-21 and the USEPA Standards and Practices for AAI (40 CFR Part 312) constitute the “all appropriate inquiry into the previous ownership and uses of the property consistent with good commercial or customary practice” as defined in:

- 1) 42 U.S.C § 9601(35)(B), referenced in the ASTM Standard Practice E1527-21.
- 2) Sections 101(35)(B) (ii) and (iii) of CERCLA and referenced in the EPA Standards and Practices for All Appropriate Inquiries (40 CFR Part 312).
- 3) 42 U.S.C. 9601(40) and 42 U.S.C. 9607(q).

The Phase I ESA is not, and should not be construed as, a warranty or guarantee about the presence or absence of environmental contaminants that may affect the subject property. Neither is the assessment intended to assure clear title to the subject property in question. The sole purpose of reviewing subject property title records is to ascertain a historical basis of prior land use. All findings, conclusions and recommendations in this report are based upon facts, circumstances and industry-accepted procedures for such services as they exist at the time this report was prepared (i.e., federal, state, and local laws, rules, regulations, market conditions, economic conditions, political climate, and other applicable matters). The findings, conclusions and recommendations in this report are also based on the data and information provided, and observations and conditions that existed on the date and time of the subject property visit.

Responses received from local, state or federal agencies or other secondary sources of information after the issuance of this report may change certain facts, findings, conclusions or circumstances to the report. A change in any fact, circumstance or industry-accepted procedure upon which this report was based may affect the findings, conclusions and recommendations expressed in this report. If any change in fact, circumstance or industry-accepted procedure is revealed after the issuance date of this report, an addendum to this report may be issued.

1.4 LIMITING CONDITIONS

The performance of this Phase I ESA was limited by the following conditions:

- On July 21, 2023 the Village of Menomonee Falls Building Inspection and Fire Departments were contacted for information on the subject property to identify potential hazardous material usage, spills, leaks or other similar circumstances that could be considered an environmental concern. As of the date of this report, neither the Building Inspector nor the Fire Department have responded to the information request. However, based on the quality of information available from other sources, this limitation is not expected to alter the findings of this report.

Otherwise, Endpoint was granted full and complete access to the subject property.

1.5 DATA GAPS AND DATA FAILURE

According to ASTM E1527-21, data gaps are defined as, “a lack of or inability to obtain information required by this practice despite good faith efforts by the environmental professional to gather such information. Data gaps may result from incompleteness in any of the activities required by this practice, including, but not limited to, subject property reconnaissance and interviews.

Data failure is one type of data gap. According to ASTM E1527-21 “data failure occurs when all of the standard historical sources that are reasonably ascertainable and likely to be useful have been reviewed and yet the objectives have not been met”. Pursuant to the ASTM Standard, historical sources are required to document subject property use back to the subject property’s first developed use or back to 1940, whichever is earlier.

The earliest historical document is the 1910 Sanborn Fire Insurance map which indicates the presence of ten (10) structures and four (4) outbuildings present on the subject property. Based on the documented history of Menomonee Falls, we assume the development on the subject property depicted on the 1910 Sanborn Fire Insurance map likely represents the initial development of the subject property. As such, it is our opinion any history on the subject property prior to 1910 is unlikely to have adversely affected the environment. Therefore, this apparent data gap is not expected to affect the findings and conclusions of this assessment.

1.6 RELIANCE

This investigation was prepared for the sole use and benefit of JBJ Companies, Inc. and their representatives. Neither this report, nor any of the information contained herein shall be used or relied upon for any purpose by any person or entity other than JBJ Companies, Inc. and their representatives without the written consent of Endpoint. Nothing in ASTM E1527-21 is intended to convey a right to use or to rely upon resources, information, findings or opinions provided in previous assessments.

2.0 SUBJECT PROPERTY AND VICINITY DESCRIPTION

2.1 SUBJECT PROPERTY LOCATION AND DESCRIPTION

The subject property is located in Waukesha County, Wisconsin. The subject property consists of five (5) contiguous parcels totaling approximately 0.93 acres. The subject property consists of the following:

- N88W16521 Main Street (Parcel No. MNFV0011288): Consists of a two (2) story mixed use structure with an overall footprint of approximately 16,275-square feet (sf) containing 17 apartments on the second floor, approximately 9,275-sf first floor commercial space and approximately 7,000-sf enclosed parking for 21 vehicles constructed in 2003/2004. Historical review indicates this parcel was previously identified as 324-326 Main Street and 110 Main Street.
- N88W16553 Main Street (Parcel No. MNFV0011290): Consists of a two (2) story residential over commercial (former residential structure) with a footprint of approximately 1,000-sf. The structure has a sloped roof and appears to have been constructed in the early 1900s. Historical review indicates this parcel was previously identified as 323 Main Street and 116 Main Street. Based on a review of the parcel report, this parcel is also identified with the address N88W16551 Main Street.
- N88W16557 Main Street (Parcel No. MNFV0011291): Consists of a two (2) story residential over commercial (former residential structure) with a footprint of approximately 1,650-sf. The structure has a sloped roof and appears to have been constructed in the early 1900s. Historical review indicates this parcel was previously identified as 322 Main Street and 118 Main Street. Based on a review of the parcel report, this parcel is also identified with the address N88W16559 Main Street.
- N88W16565 Main Street (Parcel No. MNFV0011292): Consists of a two (2) story residential over commercial (former residential structure) with a footprint of approximately 2,100-sf. The structure has a sloped roof and appears to have been constructed in the early 1900s. Historical review indicates this parcel was previously identified as 321 Main Street and 122 Main Street. Based on a review of the parcel report, this parcel is also identified with the address N88W16567 Main Street.
- Parcel No. MNFV0011287: Consists of an approximately 4,300-sf paved surface parking lot. Based on a review of the parcel report, this parcel is also identified with the address W164N8859 Mill Street.

Refer to **Figure 1: Location Map** and **Figure 2: Subject Property Layout** for subject property location and plan view. Copies of the parcel reports reviewed as part of this assessment are attached in **Appendix A**.

2.2 SUBJECT PROPERTY AND VICINITY CHARACTERISTICS

The subject property is located in a commercial area in the Village of Menomonee Falls. The adjoining properties consist of the following:

North	Main Street right-of-way followed by the RiverWalk on the Falls Apartments at N88W16498 Main Street
East	Mill Street right-of-way followed by AJ O'Brady's Irish Pub & Grill at N88W16495 Main Street and a surface parking lot at Parcel No. MNFV0011975
South	Multi-tenant residential property at W164N8845 Mill Street
Southwest	Surface parking lot at Parcel No. MNFV0011296
West	Multi-tenant commercial and residential properties at N88W16597 and N88W16573 Main Street
Northwest	Main Street right-of-way followed by a multi-tenant commercial tenant at N88W16586 Main Street

2.3 GEOLOGY AND HYDROGEOLOGY

According to the United States Department of Agricultural Natural Resources Conservation Service Web Soil Survey, the soils at the subject property are mapped as Ozaukee silt loam and Loamy land. These soil classifications have low to moderate infiltration rates with fine to moderately coarse textures. According to the USGS, bedrock beneath the subject property consists of Paleozoic Silurian dolomite and is assumed to be 75 to 100 feet below ground surface (bgs).

Based on a review of the current USGS Menomonee Falls, Wisconsin Quadrangle Topographic Map, the ground surface at the subject property slopes gently to the southeast from an approximate high of 836 feet above mean sea level (ft amsl) at the northwest corner to an approximate low of 822 ft amsl at the southeast corner. The nearest natural surface water body to the subject property is the Menomonee River located approximately 175 feet east of the subject property. Based upon topographic map interpretation, the direction of shallow groundwater flow beneath the subject property is inferred to be to the east-southeast. Depth to water in the vicinity of the subject property is unknown, but assumed to be less than 25 ft bgs.

3.0 HISTORICAL REVIEW OF SUBJECT PROPERTY AND VICINITY

The objective of compiling and analyzing historical property information and developing a history of the previous uses of the subject property, adjoining properties and surrounding area is to help identify the likelihood of past uses having led to RECs in connection with the subject property. During research of the subject property, uses of the adjoining properties that are obvious shall be identified to evaluate the likelihood that past uses of the adjoining properties have led to RECs in connection with the subject property. The report shall describe identified obvious uses of adjoining properties, and indicate the earliest dates identified.

ASTM E1527-21 requires the following standard historical resources be reviewed: aerial photographs, fire insurance maps, local street directories and topographic maps. Building department records, interviews, property tax files and zoning/land use records may be utilized to augment the data obtained during the review of the standard historical resources.

3.1 AERIAL PHOTOGRAPH REVIEW

Endpoint reviewed historic aerial photographs of the subject property and surrounding area obtained from the Waukesha County Geographic Information Systems (GIS) Viewer. Aerial photographs were reviewed for the following years: 1941, 1950, 1963, 1970, 1980, 1990, 1995, 2000, 2005, 2007, 2010, 2015, 2020 and 2022.

1941 to 1950: The subject property is developed with three (3) structures in the northwest corner of the subject property. There are also structures present in the northeast, southeast and southwest corners of the subject property. The adjoining property to the north is developed with three (3) structures, while the adjoining properties to the east, south and northwest are each developed with a single structure. The adjoining properties to the west are developed with residential structures. The Main Street and Mill Street right-of-ways are present, which represents the northern and eastern boundaries for the subject property.

1963 to 1980: There appears to be little to no change to the subject property. The adjoining property to the north is redeveloped with a larger commercial structure and by 1970 additions to the structure are visible. The adjoining property to the south is developed with a multi-family residential structure. The adjoining property to the west is developed with a commercial structure.

1990 to 2000: The structure located in the northeastern portion of the subject property has been removed and this portion of the subject property is vacant. Additions have been added onto the structure on the adjoining property to the north.

2005 to 2015: The subject property is developed with a large structure at N88W16521 Main Street consistent with current conditions. The adjoining property to the northwest is redeveloped with a commercial structure.

2020 to 2022: The structures located in the southeastern corner and southwestern corner of the subject property have been razed and these areas are utilized as surface parking areas consistent with current configurations. The adjoining property to the north is redeveloped with a large multi-family residential structure.

No features commonly associated with RECs were identified in reviewing the historic aerial photographs.

Copies of aerial photographs reviewed for this Phase I ESA are included in **Appendix B** to this report.

3.2 SANBORN FIRE INSURANCE MAPS

Sanborn Fire Insurance maps were developed in the late 1800s and early to mid-1900s as an assessment tool for establishing fire insurance rates in urbanized areas. A search was made of the EDR collection of Sanborn Fire Insurance maps with maps from 1910, 1925, 1936 and 1949 identified as available for the subject property and surrounding area.

1910: The subject property is developed with a total of ten (10) structures and an additional four (4) outbuildings. These structures are identified as various stores, auto sheds and the Eagle Hotel.

1925: An addition to the west side of the Eagle Hotel structure has been constructed.

1936: A structure formerly located to the west of the Eagle Hotel has been removed and the size of the structure in the southeast corner of the subject property has been reduced.

1949: The structure located in the southeast corner of the subject property has been expanded and is identified as a store. The use of the western portion of this structure is identified as “Dry Cleaning”.

The 1949 Sanborn map has identified the a portion of the structure in the southeast corner of the subject property as being used as a dry-cleaning business. Dry-cleaning facilities utilized highly hazardous chlorinated solvents which persist in the environment. As such, we have identified the former dry-cleaning use as a REC and we recommend further assessment be performed.

A copy of the Sanborn Map Report is included in **Appendix B**.

3.3 HISTORIC TOPOGRAPHIC MAPS

The current USGS Menomonee Falls quadrangle map was reviewed as part of this assessment. No features commonly associated with RECs were identified in reviewing the current USGS topographic map.

3.4 CITY DIRECTORY REPORT

EDR searched their archive of historic city directories on July 14, 2023. EDR’s archive of historic city directories for the subject property included directories from 1969, 1973, 1979, 1986, 1992, 1995, 2000, 2005, 2010, 2013 and 2020.

The subject property at N88W16521 Main Street was identified between 1969 and 1979 as an attorney’s office. In 2005 the subject property was identified as Stormi’s Café Bistro. The subject property is last identified in between 2010 and 2013 as John Habors Main Street and Pink Lemonade Hair & Skin Salon.

The subject property at N88W16553 Main Street was not identified when reviewing the historic city directories.

The subject property at N88W16551 Main Street was identified between 1969 and 2013 as a multi-tenant commercial property. Tenants during this time include various attorneys, insurance and realty offices. Other notable tenants during this time includes; Morgan Adhesives, Behr Paper, Chem-Trend Inc, G&E Paint, Chemical Ways Corp, Industrial Alloys Corp, Bills Roofing Service, M&T Chemical Coating, Neece Paving & Painting and Custom Heat & Air Co.

The subject property at N88W16557 Main Street was identified with a residential occupant between 1969 to 1979.

The subject property at N88W16559 Main Street was between 1969 and 2000 as Sportsman Barber/Styling. The subject property was identified between 2005 and 2013 as Heritage Flag Poles & Banners. The subject property is last identified in 2020 with a residential occupant.

The subject property at N88W16565 Main Street was identified in 2020 with a residential occupant.

The subject property at N88W16567 Main Street was identified between 1969 and 1973 as Sports Unlimited Inc and Jays Sports Inc. The subject property was identified between 1979 and 2013 as Village TV Service Center.

The subject property at W164N8845 Mill Street was first identified in 1969 as Falls Auto Parts. The subject property was identified in 1973 as Doriet Carpets while it was identified in 1979 as Wisconsin Shower Door Supply. In 2000, the subject property was identified as National Trophy & Awards. The subject property is last identified between 2010 and 2013 as a fine arts studio.

- The adjoining property to the east (N88W16495 Main Street) was identified between 1969 and 2013 as various barber shops and restaurants.
- The adjoining property to the south (W164N8845 Mill Street) was identified between 1973 and 2020 with residential occupants.
- The adjoining property to the west (N88W16597 Main Street) was identified between 1969 and 2020 with residential occupants.
- The adjoining property to the west (N88W16573 Main Street) was identified between 1969 and 1979 as Strom Drugs. This property was identified in 2000 as Richardson Michael & Associates while in 2005 it was identified as Dead-End Rd and Grotta Appraisals LLC. Between 2010 and 2013 this property was identified as Germantown Village Assessor, Grotta Appraisals LLC and Oconomowoc Assessor.
- The adjoining property to the northwest (N88W16586 Main Street) was first identified in 1969 as The Satani. In 1973 this property was identified as the Carpet Lounge while in 1979 it was identified as Peppermill. This property was identified in 1986 as Pogos Pub. This property was last identified in 2013 as Optimum Nutrition.

No listings or occupancies commonly associated with RECs were identified in reviewing the historic city directories.

A copy of the City Directory Image Report from EDR is attached in **Appendix B**.

3.5 HISTORIC ENVIRONMENTAL DOCUMENTATION

A Phase I Environmental Site Assessment Report, prepared for Brayton Management Company Inc, prepared by Midwest Enviro-Sciences, Inc. dated January 5, 2002 as well as an Addendum to the report, dated April 23, 2002 were made available for review. The report was conducted on the subject property at N88W16521 Main Street in which was identified as vacant during the time of the report. Results of the Modified Phase I indicated no historical presence of underground storage tanks (USTs) or aboveground storage tanks (ASTs) on the subject property. Additionally, no RECs were identified for the subject property, however, the report did identify a 30-year-old dry-cleaning business was historically identified on the adjoining property to the south as a potential environmental risk. The Phase I concluded with no further investigation required for the subject property located at N88W16521 Main Street.

The historical environmental reports reviewed as part of this assessment are provided in **Appendix C**.

4.0 REGULATORY AGENCY RECORDS REVIEW

4.1 REGULATORY AGENCIES

Local and state agencies, such as environmental health departments, fire prevention bureaus, and building and planning departments were contacted to identify any current or previous reports of hazardous materials use, storage and/or unauthorized releases that may have impacted the subject property. In addition, information pertaining to AULs, defined as legal or physical restrictions, or limitations on the use of, or access to, a site or facility, is requested. Specifically, AULs are comprised of engineering controls and institutional controls.

Engineering Controls are defined as, “physical modifications to a site or facility to reduce or eliminate the potential for exposure to hazardous substances or petroleum products in the soil or groundwater on the property”. *Institutional Controls* are defined as, “a legal or administrative mechanism on the use of, or access to, a site or facility to 1) reduce or eliminate the potential for exposure to hazardous substances or petroleum products in the soil or groundwater on the property, or 2) to prevent activities that could interfere with the effectiveness of a response action, in order to ensure maintenance of a condition of no significant risk to public health or the environment”.

4.1.1 BUILDING INSPECTION DEPARTMENT

On July 21, 2023 the Village of Menomonee Falls Building Inspection Department was contacted for information on the subject property to identify potential hazardous material usage, spills, leaks or other similar circumstances that could be considered an environmental concern. As of the date of this report, no response to the information request has been received. If, following the issuance of this report, a response is received that would alter the findings of this report, an addendum to the report will be issued.

4.1.2 FIRE DEPARTMENT

On July 21, 2023 the Village of Menomonee Falls Fire Department was contacted for information on the subject property to identify potential hazardous material usage, spills, leaks or other similar circumstances that could be considered an environmental concern. As of the date of this report, no response to the information request has been received. If, following the issuance of this report, a response is received that would alter the findings of this report, an addendum to the report will be issued.

4.1.3 WISCONSIN DEPARTMENT OF NATURAL RESOURCES

The WDNR maintains an online database of open and closed remediation sites. Based on our review, the subject property was not identified on the Bureau for Remediation and Redevelopment Tracking System (BRRTS) online database as an open or closed remediation site.

A copy of the WDNR search page is attached in **Appendix D**.

4.1.4 WISCONSIN DEPARTMENT OF AGRICULTURE, TRADE AND CONSUMER PROTECTION

The Wisconsin Department of Agriculture, Trade and Consumer Protection (DATCP) maintains an online database of registered aboveground ASTs and USTs. Based on our review of this database, no ASTs or USTs were registered on the subject property.

Copies of the DATCP search pages are attached in **Appendix D**.

5.0 REGULATORY DATABASE RECORDS REVIEW

The following information was obtained through a search of electronically compiled federal, state, county and city databases provided by EDR and submitted to Endpoint in a Radius Map with Geo-Check Report dated July 11, 2023. The database search includes regulatory agency lists of known or potential hazardous waste sites, landfills, hazardous waste generators, and disposal facilities in addition to spill/release sites and other sites under investigation. The information provided in this report was obtained from publicly available sources. The locations of the sites listed in the EDR report are plotted with a geographic information system utilizing geocoding of site addresses. The accuracy of these locations is generally +/- 300 feet. Endpoint's field representative has attempted to confirm the locations of listings on or adjoining to the subject property.

Refer to the radius map (**Appendix E: EDR Radius Map Report**) for the locations of the sites in relation to the subject property.

For the purposes of this ESA and in the interest of obtaining the most location accurate information, the subject property is identified in the EDR report as the "Target Property" and referred to herein as the subject property is listed as **N88W16521, N88W16553, N88W16557, N8816565 Main Street and Parcel No. MNFV0011287**, in the Village of Menomonee Falls, Waukesha County, Wisconsin. Significant information obtained from the databases is summarized below.

5.1 SUBJECT PROPERTY

The subject property was not identified on any of the government record databases searched by EDR.

5.2 ADJOINING PROPERTIES

None of the properties directly adjoining to the subject property were identified in the EDR Radius Map Report.

5.3 SITES WITHIN ASTM SEARCH DISTANCES

Migration of contaminants is generally via overland flow of free product or via groundwater as dissolved phase contaminants or free phase as dense non-aqueous phase liquids (DNAPL) or light non-aqueous phase liquids (LNAPL). Therefore, only those contaminant release sites located hydrogeologically up-gradient relative to the subject property are expected to represent a potential environmental concern to the subject property. Release sites located hydrogeologically down-gradient of the subject property are not expected to represent a potential threat to the groundwater quality beneath the subject property. Sites situated hydrogeologically cross-gradient relative to the subject property are not expected to represent a concern unless close proximity allows for the potential of lateral migration.

The direction of shallow groundwater flow beneath the subject property is inferred to be to the east-southeast. A total of sixteen (16) sites are listed in the EDR report within one-quarter (¼) mile up-gradient (northwest) of the subject property. Of these 16 sites, six (6) sites are listed on databases which indicate a release to the subsurface has occurred. The sites are identified with the following addresses; W142N9101 Fountain Boulevard, N88W16683 Appleton Avenue, N88W1668 Main Street, N89W16746 Appleton Avenue, N88W16747 Appleton Avenue and N89W16812

Appleton Avenue. Based on a cursory review of the available documentation on the BRRTS on the Web database, none of the documented impacts are identified as migrating towards or onto the subject property. Therefore, based on available information, this up-gradient sites have not been identified as a likely REC for the subject property and no further assessment is warranted.

5.4 UNMAPPABLE SITES

Four (4) sites were identified by EDR as unmappable due to incomplete address information. Based on a review of the location information provided for these orphan sites, we have determined that two (2) of the orphan sites are located within 1/2-mile of the subject property, however are not identified on database listings in which indicate a release has occurred and therefore do not represent a REC for the subject property.

A copy of the EDR Radius Map Report summary is attached in **Appendix E** to this report.

5.5 VAPOR ENCROACHMENT ASSESSMENT

Contaminants, typically volatile organic compounds (VOCs) pose the greatest potential to migrate in the vapor phase through the air-filled pore spaces in the unsaturated zone of the soil column. The term “vapor intrusion pathway” generally refers to subsurface contamination that can move through the air-filled pores of vadose zone soils and enter the breathing space of buildings. Vapor intrusion can also occur when contaminated groundwater encroaches on a building footprint and contaminants directly volatilize from the groundwater into indoor air of the building. The “pathway” for vapor movement may be through permeable soils, through fractures in bedrock or clay tills, through man-made subsurface structures such as utility lines, through basement sumps, cracks in the building foundation or through other mechanisms. The potential for the vapor intrusion pathway should be assessed at all sites contaminated with organic and inorganic volatile chemicals. Vapor intrusion “pathway screening” is used to determine whether or not the potential for vapor intrusion exists on or off a contaminated property.

Based on a review of the historical Sanborn Maps and historical environmental documentation, the subject property located Parcel No. MNFV0011287 has been identified as the historical location of a former 30-year-old dry-cleaning business. Based on this information, the potential exists that adverse subsurface vapors may be present beneath the subject property building which requires further assessment.

6.0 INTERVIEWS AND USER PROVIDED INFORMATION

6.1 INTERVIEWS

Pursuant to ASTM E1527-21, the following interviews were performed during this investigation in order to obtain information indicating RECs in connection with the subject property.

6.1.1 INTERVIEW WITH PAST AND PRESENT OWNERS

Mr. Bill Bode completed the Owners Questionnaire for the subject property. Mr. Bode, the owner had indicated in the questionnaire that he has been associated with the subject property for 20 years and has indicated LBP and the presence of Elevators. The questionnaire also indicates the original construction of the subject property took place approximately circa 1890.

A copy of the Completed Owner Questionnaire is attached in **Appendix F**.

6.1.2 KEY SITE MANAGER/OCCUPANTS

Neither a Key Site Manager or any occupants of the subject property were available for interview during the subject property reconnaissance.

6.2 USER PROVIDED INFORMATION

User provided information is intended to help identify the possibility of RECs in connection with the subject property. According to ASTM E1527-21 and USEPA's AAI Rule, the following items should be researched by the User, and the results of such inquiries may be provided to the environmental professional. The responsibility for qualifying for Landowner Liability Protections (LLPs) by conducting the following inquiries ultimately rests with the User, and providing the following information to the environmental professional would be prudent if such information is available. Mr. Brian Bence completed the User Questionnaire. A copy of the Completed User Questionnaire is attached in **Appendix F**.

6.2.1 ENVIRONMENTAL LIENS

The User was not aware of any known environmental cleanup liens encumbering the subject property that are filed or recorded under federal, tribal, state or local law.

6.2.2 ACTIVITY AND LAND USE LIMITATIONS

The User was not aware of any AULs, such as engineering controls, land use restrictions or institutional controls that are in place at the subject property and / or have been filed or recorded in a registry under federal, tribal, state or local law.

6.2.3 SPECIALIZED KNOWLEDGE

The User was not aware of any specialized knowledge or experience related to the subject property or nearby properties.

6.2.4 VALUATION REDUCTION FOR ENVIRONMENTAL ISSUES

The User was not aware of any information to suggest that the valuation of the subject property is significantly less than the valuation for comparable properties due to environmental factors.

6.2.5 COMMONLY KNOWN OR REASONABLY ASCERTAINABLE INFORMATION

The User was not aware of any commonly known or reasonably ascertainable information about the subject property that would identify conditions indicative of releases or threatened releases.

6.2.6 KNOWLEDGE OF PRESENCE OR LIKELY PRESENCE OF CONTAMINATION

The User was not aware of any knowledge of the presence or likely presence of contamination on the subject property.

7.0 SUBJECT PROPERTY INSPECTION AND RECONNAISSANCE

On July 18, 2023, Bob Cigale of Endpoint conducted a reconnaissance of the subject property and adjoining properties as specified in ASTM Standard Practice E1527-21 to obtain information indicating the presence of RECs at the subject property.

7.1 SUBJECT PROPERTY RECONNAISSANCE FINDINGS

The subject property is located in Waukesha County, Wisconsin. The subject property consists of five (5) contiguous parcels totaling approximately 0.93 acres. The subject property consists of four (4) contiguous parcels containing buildings and a vacant contiguous parcel which serves as a surface parking lot. Uses of the subject property are as follows:

- N88W16521 Main Street consists of a two (2) story mixed use structure with an overall footprint of approximately 16,750-square feet (sf) containing 17 apartments on the second floor and approximately 6,250-sf first floor commercial space consisting of a bar/restaurant and a fitness center and approximately 10,250-sf of approximately 20 spaces of tenant parking.
- N88W16553 Main Street consists of a two (2) story former residential structure which contains an attorney's office on a portion of the 1st floor and a single residential unit that occupies the rear portion of the 1st floor and the 2nd floor.
- N88W16557 Main Street consists of a two (2) story former residential structure which contains a psychic reader on a portion of the 1st floor and two (2) residential units: one (1) in the attic and the other in the rear of the 1st floor and the 2nd floor.
- N88W16565 Main Street consists of a two (2) story former residential structure which contains an art gallery and cafe.

With the exception of residential unit #217 in the N88W16521 Main Street building, all portions of the subject property were accessed as part of this assessment.

Photographs taken during the subject property reconnaissance are attached in **Appendix G**.

The following table summarizes the observations made of the subject property during the reconnaissance.

Identified		Observation
Yes	No	
<input checked="" type="checkbox"/>	<input type="checkbox"/>	Hazardous Substances and/or Petroleum Products in Connection with Property Use
<input checked="" type="checkbox"/>	<input type="checkbox"/>	Aboveground & Underground Hazardous Substance or Petroleum Product Storage Tanks (ASTs / USTs)
<input type="checkbox"/>	<input checked="" type="checkbox"/>	Hazardous Substance and Petroleum Product Containers and Unidentified Containers not in Connection with Property Use
<input type="checkbox"/>	<input checked="" type="checkbox"/>	Unidentified Substance Containers
<input checked="" type="checkbox"/>	<input type="checkbox"/>	Electrical or Mechanical Equipment Likely to Contain Fluids
<input type="checkbox"/>	<input checked="" type="checkbox"/>	Interior Stains or Corrosion
<input type="checkbox"/>	<input checked="" type="checkbox"/>	Strong, Pungent or Noxious Odors

- | | | |
|-------------------------------------|-------------------------------------|--|
| <input type="checkbox"/> | <input checked="" type="checkbox"/> | Pools of Liquid |
| <input checked="" type="checkbox"/> | <input type="checkbox"/> | Drains, Sumps and Clarifiers |
| <input type="checkbox"/> | <input checked="" type="checkbox"/> | Pits, Ponds and Lagoons |
| <input type="checkbox"/> | <input checked="" type="checkbox"/> | Stained Soil or Pavement |
| <input type="checkbox"/> | <input checked="" type="checkbox"/> | Stressed Vegetation |
| <input type="checkbox"/> | <input checked="" type="checkbox"/> | Solid Waste Disposal or Evidence of Fill Materials |
| <input type="checkbox"/> | <input checked="" type="checkbox"/> | Waste Water Discharges |
| <input type="checkbox"/> | <input checked="" type="checkbox"/> | Wells |
| <input type="checkbox"/> | <input checked="" type="checkbox"/> | Septic Systems |
| <input type="checkbox"/> | <input checked="" type="checkbox"/> | Other |

HAZARDOUS SUBSTANCES AND/OR PETROLEUM PRODUCTS IN CONNECTION WITH PROPERTY USE

A collection of one (1) to five (5) gallon containers of paints, stains and consumer chemicals were observed near the overhead door in the parking garage in the N88W16521 Main Street building (**Photo 35**). While there were no visual indications of spills or releases from the containers, the containers are being stored in an accessible location. Furthermore, by being located adjacent to the overhead door in the parking garage, the containers have the potential to be impacted by vehicles thereby causing a release. We recommend the containers either be moved to a secure location for storage or be disposed properly to prevent an accidental release. The containers have been identified as a BER.

ASTs / USTs

An AST associated with the elevator is located in the basement mechanical room in the N88W16521 Main Street building (**Photo 33**). There were no visual observations of staining beneath the elevator equipment reservoir AST. Based on our observations, as well as the location of the elevator equipment reservoir AST, it is our opinion a release has not occurred, does not constitute a REC and no further action is warranted.

ELECTRICAL OR MECHANICAL EQUIPMENT LIKELY TO CONTAIN FLUIDS

PCBs were commonly used historically in electrical equipment such as transformers, fluorescent lamp ballasts, and capacitors. According to USEPA regulation 40 CFR, Part 761, there are three categories for classifying such equipment: less than 50 parts per million (ppm) of PCBs is considered "Non-PCB"; between 50 and 500 ppm is considered "PCB-Contaminated"; and greater than 500 ppm is considered "PCB-Containing". Pursuant to 15 U.S.C. 2605(e)(2)(A), the manufacture, process, or distribution in commerce or use of any polychlorinated biphenyl in any manner other than in a totally enclosed manner was prohibited after January 1, 1977.

Transformers

A single pad-mounted transformer was observed on the south side of the N88W16521 Main Street building (**Photo 13**). The transformer's identification tag indicated an installation date of 2003, coinciding with the construction of the N88W16521 Main Street building. There were no visual observations of staining beneath the transformer. The management of potential PCB-containing transformers is the responsibility of the local utility or the transformer owner. Actual material samples need to be collected to determine if transformers are PCB-containing. Based on this

information, it is our opinion the presence of the pad-mounted transformer does not constitute a REC and no further action is warranted.

Elevator Equipment

The N88W16521 Main Street building contains a single hydraulic passenger elevator. The elevator equipment is located in the basement (**Photo 33**). According to the current property owner, one (1) of the elevator piston seals has developed a minor leak that is scheduled to be repaired. However, based on the construction plans provided, the elevator piston is located within a waterproof concrete vault; therefore, it is our opinion the minor leak in the elevator piston seal is unlikely to impact the environment. Therefore, the presence of the elevator does not constitute a REC and no further action is warranted.

Kitchen Hood Fire Suppression System

The commercial kitchen in the N88W16521 Main Street building contains a fire suppression system in the exhaust hood over the range (**Photos 26 and 27**). Research indicates the specific system installed is a dry system. As the fire suppression system is a dry system, and based on the fact that the suppression system is limited to the cooking area it is our opinion the fire suppression system in the kitchen does not constitute a REC and no further action is warranted.

DRAINS, SUMPS AND CLARIFIERS

A grease trap associated with the bar/restaurant is located in the basement area beneath the bar/restaurant (**Photo 32**). The pump-out for the grease trap is located on the west wall of the building (**Photo 21**). The purpose of the grease trap is to remove cooking grease from the waste water from the kitchen prior to being discharged to the municipal sanitary sewer system. As such, it is our opinion the presence of a grease trap associated with the bar/restaurant does not constitute a REC and no further action is warranted.

7.2 ADJOINING PROPERTY RECONNAISSANCE FINDINGS

Based on a reconnaissance of properties adjoining to the subject property from the subject property and adjoining public rights-of-ways, the following observations were made.

Identified		Observation
Yes	No	
<input type="checkbox"/>	<input checked="" type="checkbox"/>	Hazardous Substances and/or Petroleum Products in Connection with Property Use
<input type="checkbox"/>	<input checked="" type="checkbox"/>	Aboveground & Underground Hazardous Substance or Petroleum Product Storage Tanks (ASTs / USTs)
<input type="checkbox"/>	<input checked="" type="checkbox"/>	Hazardous Substance and Petroleum Product Containers and Unidentified Containers not in Connection with Property Use
<input type="checkbox"/>	<input checked="" type="checkbox"/>	Unidentified Substance Containers
<input checked="" type="checkbox"/>	<input type="checkbox"/>	Electrical or Mechanical Equipment Likely to Contain Fluids
<input type="checkbox"/>	<input checked="" type="checkbox"/>	Interior Stains or Corrosion
<input type="checkbox"/>	<input checked="" type="checkbox"/>	Strong, Pungent or Noxious Odors
<input type="checkbox"/>	<input checked="" type="checkbox"/>	Pool of Liquid
<input type="checkbox"/>	<input checked="" type="checkbox"/>	Drains and Sumps
<input type="checkbox"/>	<input checked="" type="checkbox"/>	Pits, Ponds and Lagoons

<input type="checkbox"/>	<input checked="" type="checkbox"/>	Stained Soil or Pavement
<input type="checkbox"/>	<input checked="" type="checkbox"/>	Stressed Vegetation
<input type="checkbox"/>	<input checked="" type="checkbox"/>	Solid Waste Disposal or Evidence of Fill Materials
<input type="checkbox"/>	<input checked="" type="checkbox"/>	Waste Water Discharges
<input type="checkbox"/>	<input checked="" type="checkbox"/>	Wells
<input type="checkbox"/>	<input checked="" type="checkbox"/>	Septic Systems
<input type="checkbox"/>	<input checked="" type="checkbox"/>	Other

ELECTRICAL OR MECHANICAL EQUIPMENT LIKELY TO CONTAIN FLUIDS

Transformers

Several pole-mounted transformers were observed on the south side of the alley adjoining the subject property to the south (**Photos 9**). The transformers all appeared to be in good condition with no obvious indications of corrosion or leaks. The management of potential PCB-containing transformers is the responsibility of the local utility or the transformer owner. As such, it is our opinion the pole-mounted transformers observed on the adjoining property to the south do not constitute a REC and no further action is warranted.

7.3 ASTM NON-SCOPE ITEMS

7.3.1 ASBESTOS-CONTAINING MATERIALS

Asbestos is the name for a group of naturally occurring silicate minerals that are considered to be “fibrous” and through processing can be separated into smaller and smaller fibers. The fibers are strong, durable, chemical resistant, and resistant to heat and fire. They are also long, thin and flexible, so they can even be woven into cloth. Because of these qualities, asbestos was considered an ideal product and has been used in thousands of consumer, industrial, maritime, automotive, scientific and building products.

At the federal level, asbestos is primarily regulated by the USEPA primarily through the USEPA’s National Emission Standards for Hazardous Air Pollutants (NESHAP) Standard 40 CFR Chapter 61, Subpart M, the Occupational Health and Safety Administration (OSHA) General Industry Standard and the Construction Industry Standard (29 CFR 1926.1101 and 29 CFR 1910.1001). Many states have regulations in place for the inspection, management, and remediation of asbestos including company and individual licensing requirements for all activities relating to asbestos. Under both federal and state regulations building owners and employers may be required to perform certain activities related to the in-place management of asbestos, and prior to renovations or demolition activities (i.e. asbestos inspections or remediation) that may disturb building materials suspected of containing asbestos.

The information below is for general informational purposes only and does not constitute an asbestos survey. In addition, the information is not intended to comply with federal, state or local regulations in regards to ACM.

A limited list of typical suspect ACM is included in the following table:

Typical Suspect ACMs

Material Type	Location
Plaster (Acoustical and Smooth)	Walls and Ceilings
Ceiling Tile	Ceiling Systems
Thermal Systems Insulations, Packings, Gaskets	Heating Systems, Cooling Systems, Domestic and Heating and Cooling Piping, Ductwork, Other Equipment
Floor Tile and Associated Mastics, Flooring Felts, Papers (under hardwood/other)	Floors
Vinyl Sheet Flooring and Adhesives	Floors
Cove Base and Associated Mastics	Walls
Ceramic Tile Adhesives and Grouts	Walls and Floors and Ceilings
All Adhesives	Mirrors, Wall Coverings, Construction, etc.
Grout and Caulking	Windows and Doors
Gypsum Board, Tape and Joint Compound	Wall and Ceiling Systems
Insulation Materials	Walls, Ceilings, Attic Spaces
Roofing Materials (Felts, Rolled, Shingle, Flashings, Adhesives, Tar, Insulations)	Roof and Parapet Wall Systems
Brick and Block, Mortars	Walls

Based on the age of the N88W16551-53, N88W16557-59 and N88W16567 Main Street subject property buildings, there is a potential that ACM is present. All observed suspect ACM in these buildings appeared to be in good condition at the time of the Site reconnaissance. While the N88W16521 Main Street building consists of recent construction, per the USEPA and WDNR, regardless of the age of a building, all structures, except those containing four (4) or fewer residential units, must be assessed for the presence of asbestos-containing materials (ACM) prior to renovations or demolition.

7.3.2 LEAD-BASED PAINT

Lead-based paint (LBP) is defined as any paint, varnish, stain, or other applied coating that has greater or equal to one (1) milligram per square centimeter (mg/cm²) or 5,000 micrograms per gram (µg/g) or 5,000 ppm of lead by federal guidelines; state and local definitions may differ.

Lead-containing paint (LCP) is defined as any paint with any detectable amount of lead present in it. It is important to note that LCP may create a lead hazard when being removed. The condition of these materials must be monitored when they are being disturbed. In the event LCP is subject to abrading, sanding, torching and/or cutting during demolition or renovation activities, there may be regulatory issues that must be addressed.

The information below is for general informational purposes only and does not constitute a lead hazard evaluation. In addition, the information is not intended to comply with federal, state or local regulations in regards to LCP.

In buildings constructed after 1978, it is unlikely that LBP is present. Structures built prior to 1978 and especially prior to the 1960s should be expected to contain LBP. Based on the age of the N88W16551-53, N88W16557-59 and N88W16567 Main Street subject property buildings, there is a high potential that LBP is present.

7.3.3 MOLD OR MICROBIAL GROWTH CONDITIONS

Molds are simple, microscopic organisms, which can often be seen in the form of discoloration, frequently green, gray, white, brown or black. When excessive moisture or water accumulates indoors, mold growth will often occur, particularly if the moisture problem remains undiscovered or is not addressed. As such, interior areas of buildings characterized by poor ventilation and high humidity are the most common locations of mold growth. Building materials including drywall, wallpaper, baseboards, wood framing, insulation, and carpeting often play host to such growth. Mold spores primarily cause health problems through the inhalation of mold spores or the toxins they emit when they are present in large numbers. This can occur primarily when there is active mold growth within places where people live or work.

Mold, if present, may or may not visually manifest itself. Neither the individual completing this inspection, nor Endpoint has any liability for the identification of mold-related concerns except as defined in applicable industry standards. In short, this Phase I ESA should not be construed as a mold survey or inspection.

Significant areas of damaged ceiling drywall were observed within the N88W16521 Main Street building (**Photos 46 and 47**), as well as within the N88W16567 Main Street building (**Photo 71**). The current subject property owner indicated that one-third ($\frac{1}{3}$) of the roof of the N88W16521 Main Street building had recently been replaced and the remainder of the roof was scheduled to be replaced beginning in August.

The N88W16551-53, N88W16557-59 and N88W16567 Main Street buildings were constructed with rubble foundations and therefore, significant water intrusion was observed (**Photos 53, 54, 62 and 63**).

7.3.4 RADON

Radon is a naturally-occurring, odorless, invisible gas. Natural radon levels vary and are closely related to geologic formations. Radon may enter buildings through basement sumps or other openings.

The USEPA has prepared a map to assist National, State, and local organizations to target their resources and to implement radon-resistant building codes. The map divides the country into three (3) radon zones, with Zone 1 being those areas with the average predicted indoor radon concentration in residential dwellings exceeding the USEPA Action Limit of 4.0 picoCuries per liter (pCi/L). It is important to note that the USEPA has found homes with elevated levels of radon in all three (3) zones, and the USEPA recommends site-specific testing in order to determine radon levels at a specific location. However, the map does give a valuable indication of the propensity of radon gas accumulation in structures.

Radon sampling was not requested as part of this assessment. According to the USEPA, Waukesha County is identified as Zone 1, which has a predicted average indoor screening level greater than 4 pCi/L; which is the USEPA action level. The subject property includes three (3) structures (N88W16551-53, N88W16557-59 and N88W16567 Main Street) which were built circa 1900 with rubble foundations and a structure built in 2003 with poured concrete foundation (N88W16521 Main Street). Based on the ages and construction of the circa 1900 buildings, potentially elevated

radon levels may be present. As two (2) of these buildings include residential tenants, we recommend radon testing be performed in the N88W16551-53 and N88W16557-59 Main Street buildings. The potential elevated radon levels in these buildings has been identified as a BER.

7.3.5 LEAD IN DRINKING WATER

The major source of lead in drinking water is leaching of lead from household plumbing materials or water service lines used to bring water from the main to the home. Lead can leach into drinking water through contact with the plumbing, solder, fixtures and faucets (brass) and fittings. The amount of lead in drinking water will be influenced by the type and amount of minerals in the water, how long the water stays in the pipes, the amount of wear in the pipes and the water's acidity and temperature.

Based on the age of the N88W16551-53, N88W16557-59 and N88W16567 Main Street buildings, the potential exists for the presence of lead service laterals at these locations. Sampling of the drinking water in each of these buildings would be necessary to determine site-specific lead concentrations. The potential for lead service lines has been identified as a BER.

7.3.6 WETLANDS

The presence of wetlands may impede or eliminate the potential for planned activities at a property, including proposed construction or expansion. In addition, it is possible that the existence of wetlands will increase the costs associated with any planned development. Furthermore, in some instances, structures may have been constructed on illegally filled wetlands. While owners are rarely required to demolish completed buildings on illegally filled wetlands, they could become subject to civil or criminal fines, and also be required to perform mitigation projects or make payments to a conservation bank to offset the loss of the wetlands.

A cursory review of the data sources obtained for this assessment did not identify any wetlands on the subject property. However, wetland delineations can only be performed by trained wetland delineators; therefore, the results of this assessment are not a guarantee that wetlands are not present.

7.3.7 REGULATORY COMPLIANCE

Properties used for industrial, commercial and even residential purposes are frequently subject to a variety of environmental laws and regulations that relate to many aspects of operations conducted at the subject property. In the context of a property transaction, non-compliance with environmental laws and regulations may create a material risk of financial loss for both building operators and owners of the properties. Regulatory compliance was not assessed as part of the Phase I ESA.

7.3.8 ENDANGERED SPECIES

Under the Endangered Species Act, the government protects endangered and threatened plants and animals (listed species) and their habitats. The presence of listed species can restrict use of property to ensure that the proposed activities do not adversely affect endangered or threatened species as well as their critical habitats. The presence of endangered species was not assessed as part of the Phase I ESA.

7.3.9 INDOOR AIR QUALITY

There are many sources of indoor air pollution. These include combustion sources such as oil, gas, kerosene, coal, wood, tobacco products, ACM, wet or damp carpet, formaldehyde, certain pressed wood products, cleaning and maintenance chemicals and pesticides. EPA estimates that indoor levels of air pollutants can be two (2) to five (5) times higher, and occasionally 100 times higher, than outdoor levels. In general, EPA does not regulate indoor air quality except to the extent that indoor air impacts are caused by releases of hazardous substances into subsurface soil or groundwater (vapor intrusion). Indoor air was not assessed as part of the Phase I ESA.

7.3.10 EMERGING CONTAMINANTS

There are some substances that non-environmental professionals and others may assume to be hazardous substances that are not defined (or not yet defined) as hazardous substances under CERCLA through interpretation by EPA regulations and the courts. These substances may include: (1) some substances that occur naturally or through biological digestion (for example, methane), and (2) substances about which human understanding is evolving (for example, per- and polyfluoroalkyl substances, also known as "PFAS"). These and any other "emerging contaminants," where they are not identified as a hazardous substance by CERCLA, as interpreted by EPA regulations and the courts, are not included in the scope of this practice. If and when such emerging contaminants are defined to be a hazardous substance under CERCLA, as interpreted by EPA regulations and the courts, such substances shall be evaluated within the scope of this practice. The presence of "emerging contaminants" was not assessed as part of the Phase I ESA.

8.0 FINDINGS AND CONCLUSIONS

FINDINGS

RECs are defined by the ASTM Standard Practice E1527-21 as, “(1) the presence of hazardous substances or petroleum products in, on, or at the subject property due to a release to the environment; (2) the likely presence of hazardous substances or petroleum products in, on, or at the subject property due to a release or likely release to the environment; or (3) the presence of hazardous substances or petroleum products in, on, or at the subject property under conditions that pose a material threat of a future release to the environment. A de minimis condition is not a recognized environmental condition.” ASTM E1527-21 defines “likely” to mean, “is that which is neither certain nor proved, but can be expected or believed by a reasonable observer based on the logic and/or experience of the environmental professional, and/or available evidence, as stated in the report to support the opinions given herein.”

- Historical documentation indicates the historical presence of a dry-cleaning facility on the subject property Parcel No. MNFV0011287.

HRECs are defined by the ASTM Standard Practice E1527-21 as, “a previous release of hazardous substances or petroleum products affecting the subject property that has been addressed to the satisfaction of the applicable regulatory authority or authorities and meeting unrestricted use criteria established by the applicable regulatory authority or authorities without subjecting the subject property to any controls (for example, activity and use limitations or other property use limitations). A historical recognized environmental condition is not a recognized environmental condition.”

- Endpoint’s assessment did not reveal any HRECs associated with the subject property or nearby properties with a likelihood to adversely affect the subject property.

CRECs are defined by the ASTM Standard Practice E1527-21 as, “a REC affecting the subject property that has been addressed to the satisfaction of the applicable regulatory authority or authorities with hazardous substances or petroleum products allowed to remain in place subject to implementation of required controls (for example, activity and use limitations or other property use limitations).”

- Endpoint’s assessment did not reveal any CRECs associated with the subject property or nearby properties with a likelihood to adversely affect the subject property.

De minimis conditions are defined by the ASTM Standard Practice E1527-21 as, “a condition related to a release that generally does not present a threat to human health or the environment and that generally would not be the subject of an enforcement action if brought to the attention of appropriate governmental agencies. A condition determined to be a de minimis condition is not a REC nor a CREC.”

- Endpoint’s assessment did not reveal any de minimis conditions associated with the subject property.

BERs are defined by the ASTM Standard Practice E1527-21 as, “a risk which can have a material environmental or environmentally-driven impact on the business associated with the current or planned use of a parcel of commercial real estate, not necessarily related to those environmental issues required to be investigated in this practice.” Endpoint’s assessment revealed the following BERs associated with the subject property.

- A collection of one (1) to five (5) gallon containers of paints, stains and consumer chemicals were observed near the overhead door in the parking garage in the N88W16521 Main Street building (**Photo 35**). While there were no visual indications of spills or releases from the containers, the containers are being stored in an accessible location. Furthermore, by being located adjacent to the overhead door in the parking garage, the containers have the potential to be impacted by vehicles thereby causing a release.
- Based on the age of the N88W16551-53, N88W16557-59 and N88W16567 Main Street buildings, it is likely ACM and LBP are present. Regardless of the age of a building, per the USEPA and WDNR, all structures, except those containing four (4) or fewer residential units, must be assessed for the presence of ACM prior to renovations or demolition.
- The N88W16551-53, N88W16557-59 and N88W16567 Main Street buildings were constructed with rubble foundations and therefore, significant water intrusion was observed (**Photos 53, 54, 62 and 63**).
- Based on the ages and construction of the N88W16551-53, N88W16557-59 and N88W16567 Main Street buildings, potentially elevated radon levels may be present.
- Based on the age of the N88W16551-53, N88W16557-59 and N88W16567 Main Street buildings, the potential exists for the presence of lead service laterals at these locations.

CONCLUSIONS & OPINIONS

We have performed a Phase I ESA in conformance with the scope and limitations of ASTM Standard Practice E1527-21 and the USEPA Standards and Practices for AAI (40 CFR Part 312) for the subject properties located at **N88W16521, N88W16553, N88W16557, N88W16565 Main Street and Parcel No. MNFV0011287**, in the Village of Menomonee Falls, Waukesha County, Wisconsin. Any exceptions to, or deletions from, this practice are described in **Section 1.3** of this report.

This assessment has revealed evidence of the following REC and BERs in connection with the subject property:

- Historical documentation (1949 Sanborn Map) indicates the historical presence of a dry-cleaning facility on the subject property Parcel No. MNFV0011287. Based on the lack of subsurface data associated with the subject property, the historic presence of a dry-cleaning facility has been identified as a REC which warrants further assessment.
- A collection of one (1) to five (5) gallon containers of paints, stains and consumer chemicals were observed near the overhead door in the parking garage in the N88W16521 Main Street building (**Photo 35**). While there were no visual indications of spills or releases from

the containers, the containers are being stored in an accessible location. Furthermore, by being located adjacent to the overhead door in the parking garage, the containers have the potential to be impacted by vehicles thereby causing a release.

- Based on the age of the N88W16551-53, N88W16557-59 and N88W16567 Main Street buildings, it is likely ACM and LBP are present. Regardless of the age of a building, per the USEPA and Wisconsin Department of Natural Resources (WDNR), all structures, except those containing four (4) or fewer residential units, must be assessed for the presence of ACM prior to renovations or demolition.
- The N88W16551-53, N88W16557-59 and N88W16567 Main Street buildings were constructed with rubble foundations and therefore, significant water intrusion was observed (**Photos 53, 54, 62 and 63**).
- Based on the ages and construction of the N88W16551-53, N88W16557-59 and N88W16567 Main Street buildings, potentially elevated radon levels may be present.
- Based on the age of the N88W16551-53, N88W16557-59 and N88W16567 Main Street buildings, the potential exists for the presence of lead service laterals at these locations.

ADDITIONAL INVESTIGATION

The 1949 Sanborn map indicates a portion of the structure historically located in the southeast corner of the subject property on the MNFV0011287 parcel was utilized as a dry-cleaner. Due to the relative toxicity of the chemicals utilized in dry-cleaners, we recommend subsurface assessment activities be performed to determine if releases to the subsurface have occurred.

Additionally, we recommend the following tasks be performed associated with the BERs identified:


- We recommend the containers of paint, stain and consumer products located near the overhead door in the parking garage in the N88W16521 Main Street building either be moved to a secure location for storage or be disposed properly to prevent an accidental release.
- Proper assessments for the presence of ACM and LBP be performed prior to any demolition or renovation activities.
- Address the water intrusion into the basements of the N88W16551-53, N88W16557-59 and N88W16567 Main Street buildings.
- Test for radon levels within the residential living spaces in the N88W16551-53 and N88W16557-59 Main Street buildings.
- Test for lead in drinking water in the N88W16551-53, N88W16557-59 and N88W16567 Main Street buildings.

9.0 SIGNATURE OF ENVIRONMENTAL PROFESSIONALS

We declare that, to the best of our professional knowledge and belief, we meet the definition of Environmental professional as defined in §312.10 of 40 CFR § 312” and have the specific qualifications based on education, training and experience to assess a property of the nature, history and setting of the subject property. We have developed and performed the all-appropriate inquiries in conformance with the standards and practices set forth in 40 C.F.R. Part 312.

The resumes of the Environmental Professionals who participated in this project are attached in **Appendix H.**

PREPARED BY:


Joe Pugel
Senior Author

REVIEWED BY:


Robert A. Cigale, P.G.
Principal

10.0 REFERENCES

Interviews:

User Questionnaire – Brian Bence – July 12, 2023

Site Reconnaissance – Bob Cigale – July 18, 2023

Owner’s Representative – Bill Bode – July 13, 2023

Village of Menomonee Falls Building Inspection Department FOIA Request – July 21, 2023 – No Response

Village of Menomonee Falls Fire Department FOIA Request - July 21, 2023 – No Response

Research:

7.5-Minutes Series Topographic Map, Menomonee Falls, Wisconsin Quadrangle, United States Geological Survey

Aerials from Waukesha County GIS Viewer, the following years: 1941, 1950, 1963, 1970, 1980, 1990, 1995, 2000, 2005, 2007, 2010, 2015, 2020 and 2022

ASTM, "Standard Practice for Environmental Site Assessments: Phase I Environmental Site Assessment Process," ASTM Designation E 1527-21, published November 1, 2021

EDR Radius Map with GeoCheck Report, July 11, 2023

EDR Sanborn Map Report, July 11, 2023

EDR City Directory Abstract, July 14, 2023

United States Department of Agriculture Natural Resource Conservation Service Web Soil Survey. Accessed July 20, 2023

Phase I Environmental Site Assessment Report, prepared for Brayton Management Company Inc, prepared by Midwest Enviro-Sciences, Inc. dated January 5, 2002

Phase I Environmental Site Assessment Report Addendum, prepared for Brayton Management Company Inc, prepared by Midwest Enviro-Sciences, Inc. dated April 23, 2002

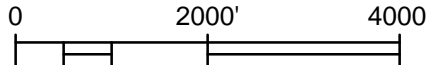
WDNR BRRTS on the Web Database of Open and Closed Remediation Sites

WDATCP Online Storage Tank Database

FIGURES

FIGURE 1 –LOCATION MAP

FIGURE 2 – SUBJECT PROPERTY LAYOUT



LOCATION MAP

PARCEL NO. 0011287, 0011288, 0011290, 0011291 & 0011292
 MENOMONEE FALLS, WISCONSIN 53051



6871 S. Lovers Lane
 Franklin, WI 53132

Phone: (414) 427-1200

Fax: (414) 427-1259

DRAWN BY: SVG DATE: 07/12/2023

REVIEWED BY: JMP PROJECT NO: 747-003-001

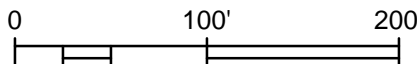
Figure 1

P:\JBI\Companies - 747\003 - Main & Mill\001 - ESA\CADD\003-001\FG 01_747-003-001 Location Map.dwg

SOURCE: USGS



- SUBJECT PROPERTY
- ← ASSUMED SHALLOW GROUNDWATER FLOW DIRECTION
- T PAD-MOUNTED TRANSFORMER
- T POLE-MOUNTED TRANSFORMER



SUBJECT PROPERTY LAYOUT

PARCEL NO. 0011287, 0011288, 0011290, 0011291 & 0011292
MENOMONEE FALLS, WISCONSIN 53051

Endpoint Solutions

6871 S. Lovers Lane
Franklin, WI 53132

Phone: (414) 427-1200

Fax: (414) 427-1259

DRAWN BY: SVG

DATE: 07/12/2023

REVIEWED BY: JMP

PROJECT NO: 747-003-001

Figure 2

P:\JBI Companies - 747\003 - Main & Mill\001 - ESA\CADD\003-001\FIG02_747-003-001 Subject Property Layout.dwg

SOURCE: WAUKESHA COUNTY GIS

APPENDIX A

PARCEL REPORTS

Property Details

Tax Key: **MNFV0011290**
Tax Year: **2023**

7/11/2023 7:03:15 AM
WAUKESHA COUNTY
VILLAGE OF MENOMONEE FALLS
PROPERTY ADDRESS

OWNER NAME AND MAILING ADDRESS

BRAYTON DEVCO LLC
18900 W BLUEMOUND RD STE 212
BROOKFIELD, WI 53045-6095

N88W16551 MAIN ST
MENOMONEE FALLS, WI 53051-2825

Additional Addresses

[Click Here to Provide Updated Mailing Address](#)

LEGAL DESCRIPTION

LOT 16 BLK 7 VILLAGE OF MENOMONEE FALLS ASSESSORS PLAT NO 2 PT SW1/4 SEC 3 & NE1/4 & NW1/4 SEC 10 T8N R20E :: DOC# 3412350

ASSESSMENT STATUS

OWNERSHIP/LEGAL DESCRIPTION EXCEPTION DOCUMENTS

Assessment Year: 2023 BASIC VESTING DEED DOC 3412350
Assessment Status: ACTIVE
Assessment Attributes: NONE
Deeded Acres:

ASSESSMENT INFORMATION

Assessed By: TYLER TECHNOLOGIES
262-532-4220
assess@menomonee-falls.org

Links to WI Dept of Revenue Resources:
Guide for Property Owners
Board of Review Calendar

Board of Review Date:

PROPERTY VALUES

Property Class Acres Land Improvement Total
The current property valuation is in process. You will find the contact information for the Municipal Assessor shown above. The Links to WI Dept of Revenue will provide more information about the property assessment process. You can see assessment values for a previous year by changing the tax year at the top of this screen.

DISTRICTS

District Type	District Name	DOR Code
VILLAGE	MENOMONEE FALLS VLLGE	151
SCHOOL	SCHOOL REFERENDUM 3850	
SCHOOL	MENOMONEE FALLS 3437	3437
SCHOOL	SCHOOL REFERENDUM	
TCDB	WAUKESHA TECH COLLEGE	08
TIF	TIF DISTRICT #9	
SEWER	MILW METRO SEWER	

This program accesses data from databases maintained by several County Departments and Local Municipalities. There may be inconsistencies in data depending on the date the information was gathered or the purpose for which it is maintained. Due to variances in sources and update cycles, there is no guarantee as to the accuracy of the data. For questions regarding Outstanding Taxes and Tax Payment records, contact the County Treasurer's office at (262)548-7029.

For Tax Listing and GIS Viewer related issues, please see our FAQs click here. If you still have tax listing questions, contact: taxlisting@waukeshacounty.gov.

The following browsers are supported:    This page run 7/11/2023 7:03:15 AM.

Property Details

Tax Key: **MNFV0011288**
Tax Year: **2023**

7/11/2023 7:01:19 AM
WAUKESHA COUNTY
VILLAGE OF MENOMONEE FALLS
PROPERTY ADDRESS

OWNER NAME AND MAILING ADDRESS

MENOMONEE FALLS MAIN & MILL LLC
18900 W BLUEMOUND RD STE 212
BROOKFIELD, WI 53045-6095

N88W16521 MAIN ST
MENOMONEE FALLS, WI 53051-2895

Additional Addresses

[Click Here to Provide Updated Mailing Address](#)

LEGAL DESCRIPTION

LOT 15 BLK 7 VILLAGE OF MENOMONEE FALLS ASSESSORS PLAT NO 2 PT SW1/4 SEC 3 & NE1/4 & NW1/4 SEC 10 T8N R20E 0.553 AC DOC# 3114079

ASSESSMENT STATUS

OWNERSHIP/LEGAL DESCRIPTION EXCEPTION DOCUMENTS

Assessment Year: 2023 BASIC VESTING DEED DOC 3114079
Assessment Status: ACTIVE
Assessment Attributes: NONE
Deeded Acres:

ASSESSMENT INFORMATION

Assessed By: TYLER TECHNOLOGIES
262-532-4220
assess@menomonee-falls.org

Links to WI Dept of Revenue Resources:
Guide for Property Owners
Board of Review Calendar

Board of Review Date:

PROPERTY VALUES

Property Class Acres Land Improvement Total
The current property valuation is in process. You will find the contact information for the Municipal Assessor shown above. The Links to WI Dept of Revenue will provide more information about the property assessment process. You can see assessment values for a previous year by changing the tax year at the top of this screen.

DISTRICTS

District Type	District Name	DOR Code
VILLAGE	MENOMONEE FALLS VLLGE	151
SCHOOL	SCHOOL REFERENDUM	
SCHOOL	MENOMONEE FALLS 3437	3437
SCHOOL	SCHOOL REFERENDUM 3850	
TCDB	WAUKESHA TECH COLLEGE	08
TIF	TIF DISTRICT #9	
SEWER	MILW METRO SEWER	

This program accesses data from databases maintained by several County Departments and Local Municipalities. There may be inconsistencies in data depending on the date the information was gathered or the purpose for which it is maintained. Due to variances in sources and update cycles, there is no guarantee as to the accuracy of the data. For questions regarding Outstanding Taxes and Tax Payment records, contact the County Treasurer's office at (262)548-7029.

For Tax Listing and GIS Viewer related issues, please see our FAQs click here. If you still have tax listing questions, contact: taxlisting@waukeshacounty.gov.

The following browsers are supported:    This page run 7/11/2023 7:01:19 AM.

Property Details

Tax Key: **MNFV0011287**
Tax Year: **2023**

7/11/2023 7:05:49 AM
WAUKESHA COUNTY
VILLAGE OF MENOMONEE FALLS
PROPERTY ADDRESS

OWNER NAME AND MAILING ADDRESS

GARAGE MAHAL LLC
18900 W BLUEMOUND RD STE 212
BROOKFIELD, WI 53045

W164N8859 MILL ST
MENOMONEE FALLS, WI 53051

[Click Here to Provide Updated Mailing Address](#)

LEGAL DESCRIPTION

LOT 14 BLK 7 VILLAGE OF MENOMONEE FALLS ASSESSORS PLAT NO 2 PT SW1/4 SEC 3 & NE1/4 & NW1/4 SEC 10 T8N R20E 0.098 AC DOC# 3137239

ASSESSMENT STATUS

OWNERSHIP/LEGAL DESCRIPTION EXCEPTION DOCUMENTS

Assessment Year:	2023	BASIC VESTING DEED	DOC	3137239
Assessment Status:	ACTIVE			
Assessment Attributes:	NONE			
Deeded Acres:				

ASSESSMENT INFORMATION

Assessed By: TYLER TECHNOLOGIES
262-532-4220
assess@menomonee-falls.org

Links to WI Dept of Revenue Resources:
Guide for Property Owners
Board of Review Calendar

Board of Review Date:

PROPERTY VALUES

Property Class	Acres	Land	Improvement	Total
----------------	-------	------	-------------	-------

The current property valuation is in process. You will find the contact information for the Municipal Assessor shown above. The Links to WI Dept of Revenue will provide more information about the property assessment process. You can see assessment values for a previous year by changing the tax year at the top of this screen.

DISTRICTS

District Type	District Name	DOR Code
VILLAGE	MENOMONEE FALLS VLLGE	151
SCHOOL	SCHOOL REFERENDUM 3850	
SCHOOL	SCHOOL REFERENDUM	
SCHOOL	MENOMONEE FALLS 3437	3437
TCDB	WAUKESHA TECH COLLEGE	08
TIF	TIF DISTRICT #9	
SEWER	MILW METRO SEWER	

NOTES

Date	Note
1/1/2005	PER WRITTEN NOTIFICATION FROM LORI MILLER, PROPERTY ASSESSMENT SPECIALIST OF THE WISCONSIN DEPT. OF REVENUE MANUFACTURING DIVISION, THIS PROPERTY IS NO LONGER BEING USED FOR MANUFACTURING PURPOSES, EFFECTIVE WITH THE 2005 ASSESSMENT ROLL. :: THIS PROPERTY WILL BE RETURNED TO THE LOCAL MUNICIPAL ASSESSOR TO BE ASSESSED ON THE 2005 ASSESSMENT ROLL.

This program accesses data from databases maintained by several County Departments and Local Municipalities. There may be inconsistencies in data depending on the date the information was gathered or the purpose for which it is maintained. Due to variances in sources and update cycles, there is no guarantee as to the accuracy of the data. For questions regarding Outstanding Taxes and Tax Payment records, contact the County Treasurer's office at (262)548-7029.

For Tax Listing and GIS Viewer related issues, please see our FAQs [click here](#). If you still have tax listing questions, contact: taxlisting@waukeshacounty.gov.

The following browsers are supported:    This page run 7/11/2023 7:05:49 AM.

Property Details

Tax Key: **MNFV0011291**
Tax Year: **2023**

7/11/2023 7:04:06 AM
WAUKESHA COUNTY
VILLAGE OF MENOMONEE FALLS
PROPERTY ADDRESS

OWNER NAME AND MAILING ADDRESS

BRAYTON DEVCO, LLC
N2797 COUNTY ROAD QQ
WAUPACA, WI 54981-9181

N88W16559 MAIN ST
MENOMONEE FALLS, WI 53051-2825

Additional Addresses

[Click Here to Provide Updated Mailing Address](#)

LEGAL DESCRIPTION

LOT 17 BLK 7 VILLAGE OF MENOMONEE FALLS ASSESSORS PLAT NO 2 PT SW1/4 SEC 3 & NE1/4 & NW1/4 SEC 10 T8N R20E

ASSESSMENT STATUS

OWNERSHIP/LEGAL DESCRIPTION EXCEPTION DOCUMENTS

Assessment Year: 2023 DEED DOC 4512795
Assessment Status: ACTIVE
Assessment Attributes: NONE
Deeded Acres:

ASSESSMENT INFORMATION

Assessed By: TYLER TECHNOLOGIES
262-532-4220
assess@menomonee-falls.org

Links to WI Dept of Revenue Resources:
Guide for Property Owners
Board of Review Calendar

Board of Review Date:

PROPERTY VALUES

Property Class **Acres** **Land** **Improvement** **Total**
The current property valuation is in process. You will find the contact information for the Municipal Assessor shown above. The Links to WI Dept of Revenue will provide more information about the property assessment process. You can see assessment values for a previous year by changing the tax year at the top of this screen.

DISTRICTS

District Type	District Name	DOR Code
VILLAGE	MENOMONEE FALLS VLLGE	151
SCHOOL	SCHOOL REFERENDUM 3850	
SCHOOL	SCHOOL REFERENDUM	
SCHOOL	MENOMONEE FALLS 3437	3437
TCDB	WAUKESHA TECH COLLEGE	08
TIF	TIF DISTRICT #9	
SEWER	MILW METRO SEWER	

This program accesses data from databases maintained by several County Departments and Local Municipalities. There may be inconsistencies in data depending on the date the information was gathered or the purpose for which it is maintained. Due to variances in sources and update cycles, there is no guarantee as to the accuracy of the data. For questions regarding Outstanding Taxes and Tax Payment records, contact the County Treasurer's office at (262)548-7029.

For Tax Listing and GIS Viewer related issues, please see our FAQs click here. If you still have tax listing questions, contact: taxlisting@waukeshacounty.gov.

The following browsers are supported:    This page run 7/11/2023 7:04:06 AM.

Property Details

Tax Key: **MNFV0011292**
Tax Year: **2023**

7/11/2023 7:05:13 AM
WAUKESHA COUNTY
VILLAGE OF MENOMONEE FALLS
PROPERTY ADDRESS

OWNER NAME AND MAILING ADDRESS

BRAYTON DEVCO LLC
18900 W BLUEMOUND RD STE 212
BROOKFIELD, WI 53045

N88W16567 MAIN ST
MENOMONEE FALLS, WI 53051

Additional Addresses

[Click Here to Provide Updated Mailing Address](#)

LEGAL DESCRIPTION

LOT 18 BLK 7 VILLAGE OF MENOMONEE FALLS ASSESSORS PLAT NO 2 PT SW1/4 SEC 3 & NE1/4 & NW1/4 SEC 10 T8N R20E 0.161 AC DOC# 3256440

ASSESSMENT STATUS

OWNERSHIP/LEGAL DESCRIPTION EXCEPTION DOCUMENTS

Assessment Year: 2023 BASIC VESTING DEED DOC 3256440
Assessment Status: ACTIVE
Assessment Attributes: NONE
Deeded Acres:

ASSESSMENT INFORMATION

Assessed By: TYLER TECHNOLOGIES
262-532-4220
assess@menomonee-falls.org

Links to WI Dept of Revenue Resources:
Guide for Property Owners
Board of Review Calendar

Board of Review Date:

PROPERTY VALUES

Property Class Acres Land Improvement Total
The current property valuation is in process. You will find the contact information for the Municipal Assessor shown above. The Links to WI Dept of Revenue will provide more information about the property assessment process. You can see assessment values for a previous year by changing the tax year at the top of this screen.

DISTRICTS

District Type	District Name	DOR Code
VILLAGE	MENOMONEE FALLS VLLGE	151
SCHOOL	SCHOOL REFERENDUM 3850	
SCHOOL	MENOMONEE FALLS 3437	3437
SCHOOL	SCHOOL REFERENDUM	
TCDB	WAUKESHA TECH COLLEGE	08
TIF	TIF DISTRICT #9	
SEWER	MILW METRO SEWER	

This program accesses data from databases maintained by several County Departments and Local Municipalities. There may be inconsistencies in data depending on the date the information was gathered or the purpose for which it is maintained. Due to variances in sources and update cycles, there is no guarantee as to the accuracy of the data. For questions regarding Outstanding Taxes and Tax Payment records, contact the County Treasurer's office at (262)548-7029.

For Tax Listing and GIS Viewer related issues, please see our FAQs click here. If you still have tax listing questions, contact: taxlisting@waukeshacounty.gov.

The following browsers are supported:    This page run 7/11/2023 7:05:13 AM.

APPENDIX B

HISTORIC AERIAL PHOTOGRAPHS

SANBORN MAP REPORT

CITY DIRECTORY IMAGE REPORT



Legend

Cartoline_2K

- EA-Easement_Lin
- PL-DA
- PL-Extended_Tie_
- PL-Meander_Line
- PL-Note
- PL-Tie
- PL-Tie_Line
- <all other values>



0 100.00 Feet

Notes:

The information and depictions herein are for informational purposes and Waukesha County specifically disclaims accuracy in this reproduction and specifically admonishes and advises that if specific and precise accuracy is required, the same should be determined by procurement of certified maps, surveys, plats, Flood Insurance Studies, or other official means. Waukesha County will not be responsible for any damages which result from third party use of the information and depictions herein, or for use which ignores this warning.





Legend

Cartoline_2K

- EA-Easement_Lin
- PL-DA
- PL-Extended_Tie_
- PL-Meander_Line
- PL-Note
- PL-Tie
- PL-Tie_Line
- <all other values>



0 100.00 Feet

Notes:

The information and depictions herein are for informational purposes and Waukesha County specifically disclaims accuracy in this reproduction and specifically admonishes and advises that if specific and precise accuracy is required, the same should be determined by procurement of certified maps, surveys, plats, Flood Insurance Studies, or other official means. Waukesha County will not be responsible for any damages which result from third party use of the information and depictions herein, or for use which ignores this warning.





Legend

Cartoline_2K

- EA-Easement_Lin
- PL-DA
- PL-Extended_Tie_
- PL-Meander_Line
- PL-Note
- PL-Tie
- PL-Tie_Line
- <all other values>



0 100.00 Feet

Notes:

The information and depictions herein are for informational purposes and Waukesha County specifically disclaims accuracy in this reproduction and specifically admonishes and advises that if specific and precise accuracy is required, the same should be determined by procurement of certified maps, surveys, plats, Flood Insurance Studies, or other official means. Waukesha County will not be responsible for any damages which result from third party use of the information and depictions herein, or for use which ignores this warning.





Legend

Cartoline_2K

- EA-Easement_Lin
- PL-DA
- PL-Extended_Tie
- PL-Meander_Line
- PL-Note
- PL-Tie
- PL-Tie_Line
- <all other values>



0 100.00 Feet

Notes:

The information and depictions herein are for informational purposes and Waukesha County specifically disclaims accuracy in this reproduction and specifically admonishes and advises that if specific and precise accuracy is required, the same should be determined by procurement of certified maps, surveys, plats, Flood Insurance Studies, or other official means. Waukesha County will not be responsible for any damages which result from third party use of the information and depictions herein, or for use which ignores this warning.





Legend

Cartoline_2K

- EA-Easement_Lin
- PL-DA
- PL-Extended_Tie_
- PL-Meander_Line
- PL-Note
- PL-Tie
- PL-Tie_Line
- <all other values>



0 100.00 Feet

Notes:

The information and depictions herein are for informational purposes and Waukesha County specifically disclaims accuracy in this reproduction and specifically admonishes and advises that if specific and precise accuracy is required, the same should be determined by procurement of certified maps, surveys, plats, Flood Insurance Studies, or other official means. Waukesha County will not be responsible for any damages which result from third party use of the information and depictions herein, or for use which ignores this warning.





Legend

Cartoline_2K

- EA-Easement_Lin
- PL-DA
- PL-Extended_Tie
- PL-Meander_Line
- PL-Note
- PL-Tie
- PL-Tie_Line
- <all other values>



0 100.00 Feet

Notes:

The information and depictions herein are for informational purposes and Waukesha County specifically disclaims accuracy in this reproduction and specifically admonishes and advises that if specific and precise accuracy is required, the same should be determined by procurement of certified maps, surveys, plats, Flood Insurance Studies, or other official means. Waukesha County will not be responsible for any damages which result from third party use of the information and depictions herein, or for use which ignores this warning.





Legend

Cartoline_2K

- EA-Easement_Lin
- PL-DA
- PL-Extended_Tie_
- PL-Meander_Line
- PL-Note
- PL-Tie
- PL-Tie_Line
- <all other values>



0 100.00 Feet

Notes:

The information and depictions herein are for informational purposes and Waukesha County specifically disclaims accuracy in this reproduction and specifically admonishes and advises that if specific and precise accuracy is required, the same should be determined by procurement of certified maps, surveys, plats, Flood Insurance Studies, or other official means. Waukesha County will not be responsible for any damages which result from third party use of the information and depictions herein, or for use which ignores this warning.





Legend

Cartoline_2K

- EA-Easement_Lin
- PL-DA
- PL-Extended_Tie_
- PL-Meander_Line
- PL-Note
- PL-Tie
- PL-Tie_Line
- <all other values>



0 100.00 Feet

Notes:

The information and depictions herein are for informational purposes and Waukesha County specifically disclaims accuracy in this reproduction and specifically admonishes and advises that if specific and precise accuracy is required, the same should be determined by procurement of certified maps, surveys, plats, Flood Insurance Studies, or other official means. Waukesha County will not be responsible for any damages which result from third party use of the information and depictions herein, or for use which ignores this warning.





Legend

Cartoline_2K

- EA-Easement_Lin
- PL-DA
- PL-Extended_Tie
- PL-Meander_Line
- PL-Note
- PL-Tie
- PL-Tie_Line
- <all other values>



0 100.00 Feet

Notes:

The information and depictions herein are for informational purposes and Waukesha County specifically disclaims accuracy in this reproduction and specifically admonishes and advises that if specific and precise accuracy is required, the same should be determined by procurement of certified maps, surveys, plats, Flood Insurance Studies, or other official means. Waukesha County will not be responsible for any damages which result from third party use of the information and depictions herein, or for use which ignores this warning.





Legend

Cartoline_2K

- EA-Easement_Lin
- PL-DA
- PL-Extended_Tie_
- PL-Meander_Line
- PL-Note
- PL-Tie
- PL-Tie_Line
- <all other values>



0 100.00 Feet

Notes:

The information and depictions herein are for informational purposes and Waukesha County specifically disclaims accuracy in this reproduction and specifically admonishes and advises that if specific and precise accuracy is required, the same should be determined by procurement of certified maps, surveys, plats, Flood Insurance Studies, or other official means. Waukesha County will not be responsible for any damages which result from third party use of the information and depictions herein, or for use which ignores this warning.





Legend

Cartoline_2K

- EA-Easement_Lin
- PL-DA
- PL-Extended_Tie
- PL-Meander_Line
- PL-Note
- PL-Tie
- PL-Tie_Line
- <all other values>



0 100.00 Feet

Notes:

The information and depictions herein are for informational purposes and Waukesha County specifically disclaims accuracy in this reproduction and specifically admonishes and advises that if specific and precise accuracy is required, the same should be determined by procurement of certified maps, surveys, plats, Flood Insurance Studies, or other official means. Waukesha County will not be responsible for any damages which result from third party use of the information and depictions herein, or for use which ignores this warning.





Legend

Cartoline_2K

- EA-Easement_Lin
- PL-DA
- PL-Extended_Tie
- PL-Meander_Line
- PL-Note
- PL-Tie
- PL-Tie_Line
- <all other values>



0 100.00 Feet

Notes:

The information and depictions herein are for informational purposes and Waukesha County specifically disclaims accuracy in this reproduction and specifically admonishes and advises that if specific and precise accuracy is required, the same should be determined by procurement of certified maps, surveys, plats, Flood Insurance Studies, or other official means. Waukesha County will not be responsible for any damages which result from third party use of the information and depictions herein, or for use which ignores this warning.





Legend

Cartoline_2K

- EA-Easement_Lin
- PL-DA
- PL-Extended_Tie
- PL-Meander_Line
- PL-Note
- PL-Tie
- PL-Tie_Line
- <all other values>



0 100.00 Feet

Notes:

The information and depictions herein are for informational purposes and Waukesha County specifically disclaims accuracy in this reproduction and specifically admonishes and advises that if specific and precise accuracy is required, the same should be determined by procurement of certified maps, surveys, plats, Flood Insurance Studies, or other official means. Waukesha County will not be responsible for any damages which result from third party use of the information and depictions herein, or for use which ignores this warning.





Legend

Cartoline_2K

- EA-Easement_Lin
- PL-DA
- PL-Extended_Tie
- PL-Meander_Line
- PL-Note
- PL-Tie
- PL-Tie_Line
- <all other values>



0 100.00 Feet

Notes:

The information and depictions herein are for informational purposes and Waukesha County specifically disclaims accuracy in this reproduction and specifically admonishes and advises that if specific and precise accuracy is required, the same should be determined by procurement of certified maps, surveys, plats, Flood Insurance Studies, or other official means. Waukesha County will not be responsible for any damages which result from third party use of the information and depictions herein, or for use which ignores this warning.



N88W16521 Main Street
N88W16521 Main Street
Menomonee Falls, WI 53051

Inquiry Number: 7386826.3
July 11, 2023

Certified Sanborn® Map Report



6 Armstrong Road, 4th floor
Shelton, CT 06484
Toll Free: 800.352.0050
www.edrnet.com

Certified Sanborn® Map Report

07/11/23

Site Name:

N88W16521 Main Street
N88W16521 Main Street
Menomonee Falls, WI 53051
EDR Inquiry # 7386826.3

Client Name:

Endpoint Solutions LLC
6871 South Lovers Ln
Franklin, WI 53132
Contact: Joe Pugel



The Sanborn Library has been searched by EDR and maps covering the target property location as provided by Endpoint Solutions LLC were identified for the years listed below. The Sanborn Library is the largest, most complete collection of fire insurance maps. The collection includes maps from Sanborn, Bromley, Perris & Browne, Hopkins, Barlow, and others. Only Environmental Data Resources Inc. (EDR) is authorized to grant rights for commercial reproduction of maps by the Sanborn Library LLC, the copyright holder for the collection. Results can be authenticated by visiting www.edrnet.com/sanborn.

The Sanborn Library is continually enhanced with newly identified map archives. This report accesses all maps in the collection as of the day this report was generated.

Certified Sanborn Results:

Certification # 3200-421F-943F

PO # 747-003-001

Project JBJ

Maps Provided:

1949
1936
1925
1910



Sanborn® Library search results

Certification #: 3200-421F-943F

The Sanborn Library includes more than 1.2 million fire insurance maps from Sanborn, Bromley, Perris & Browne, Hopkins, Barlow and others which track historical property usage in approximately 12,000 American cities and towns. Collections searched:

- Library of Congress
- University Publications of America
- EDR Private Collection

The Sanborn Library LLC Since 1866™

Limited Permission To Make Copies

Endpoint Solutions LLC (the client) is permitted to make up to FIVE photocopies of this Sanborn Map transmittal and each fire insurance map accompanying this report solely for the limited use of its customer. No one other than the client is authorized to make copies. Upon request made directly to an EDR Account Executive, the client may be permitted to make a limited number of additional photocopies. This permission is conditioned upon compliance by the client, its customer and their agents with EDR's copyright policy; a copy of which is available upon request.

Disclaimer - Copyright and Trademark Notice

This Report contains certain information obtained from a variety of public and other sources reasonably available to Environmental Data Resources, LLC. It cannot be concluded from this Report that coverage information for the target and surrounding properties does not exist from other sources. This Report is provided on an "AS IS", "AS AVAILABLE" basis. NO WARRANTY EXPRESS OR IMPLIED IS MADE WHATSOEVER IN CONNECTION WITH THIS REPORT.

ENVIRONMENTAL DATA RESOURCES, LLC AND ITS SUBSIDIARIES, AFFILIATES AND THIRD PARTY SUPPLIERS DISCLAIM ALL WARRANTIES, OF ANY KIND OR NATURE, EXPRESS OR IMPLIED, ARISING OUT OF OR RELATED TO THIS REPORT OR ANY OF THE DATA AND INFORMATION PROVIDED IN THIS REPORT, INCLUDING WITHOUT LIMITATION, ANY WARRANTIES REGARDING ACCURACY, QUALITY, CORRECTNESS, COMPLETENESS, COMPREHENSIVENESS, SUITABILITY, MERCHANTABILITY, FITNESS FOR A PARTICULAR PURPOSE, TITLE, NON-INFRINGEMENT, MISAPPROPRIATION, OR OTHERWISE. ALL RISK IS ASSUMED BY THE USER. IN NO EVENT SHALL ENVIRONMENTAL DATA RESOURCES, LLC OR ITS SUBSIDIARIES, AFFILIATES OR THIRD PARTY SUPPLIERS BE LIABLE TO ANYONE FOR ANY DIRECT, INCIDENTAL, INDIRECT, SPECIAL, CONSEQUENTIAL OR OTHER DAMAGES OF ANY TYPE OR KIND (INCLUDING BUT NOT LIMITED TO LOSS OF PROFITS, LOSS OF USE, OR LOSS OF DATA), ARISING OUT OF OR IN ANY WAY CONNECTED WITH THIS REPORT OR ANY OF THE DATA AND INFORMATION PROVIDED IN THIS REPORT.

Any analyses, estimates, ratings, environmental risk levels, or risk codes provided in this Report are provided for illustrative purposes only, and are not intended to provide, nor should they be interpreted as providing any facts regarding, or prediction or forecast of, any environmental risk for any property. Only an assessment performed by a qualified environmental professional can provide findings, opinions or conclusions regarding the environmental risk or conditions in, on or at any property.

Copyright 2023 by Environmental Data Resources, Inc. All rights reserved. Reproduction in any media or format, in whole or in part, of any report or map of Environmental Data Resources, Inc., or its affiliates, is prohibited without prior written permission.

EDR and its logos (including Sanborn and Sanborn Map) are trademarks of Environmental Data Resources, LLC or its affiliates. All other trademarks used herein are the property of their respective owners.

Sanborn Sheet Key

This Certified Sanborn Map Report is based upon the following Sanborn Fire Insurance map sheets.



1949 Source Sheets



Volume 1, Sheet 5
1949



Volume 1, Sheet 4
1949



Volume 1, Sheet 3
1949

1936 Source Sheets



Volume 1, Sheet 3
1936



Volume 1, Sheet 4
1936



Volume 1, Sheet 5
1936

1925 Source Sheets



Volume 1, Sheet 5
1925



Volume 1, Sheet 4
1925



Volume 1, Sheet 3
1925

1910 Source Sheets



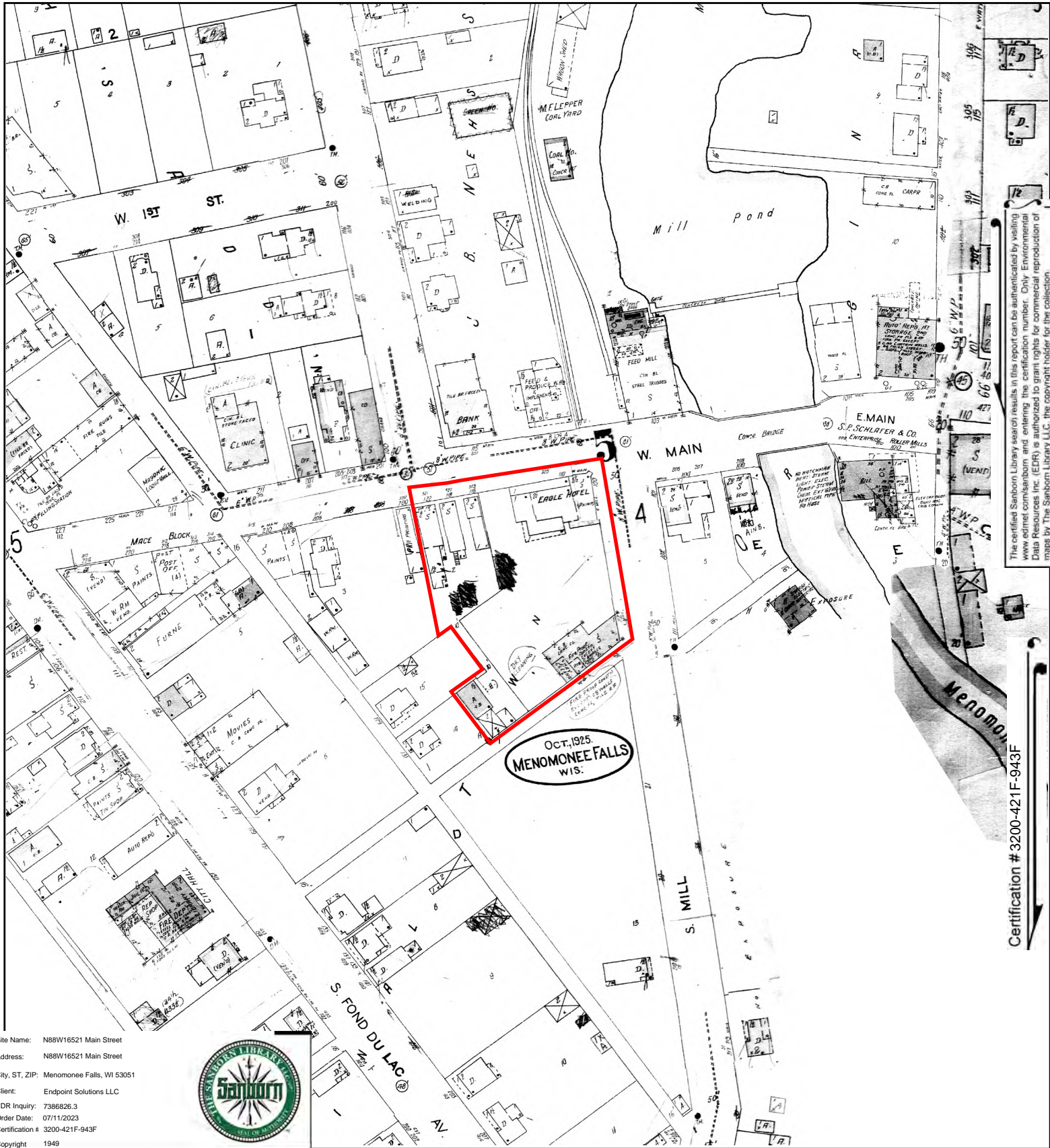
Volume 1, Sheet 3
1910



Volume 1, Sheet 4
1910



Volume 1, Sheet 2
1910



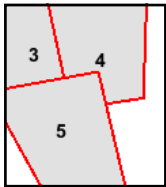
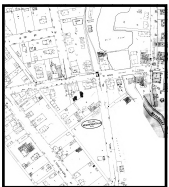
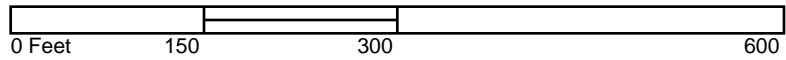
The certified Sanborn Library search results in this report can be authorized by visiting www.edr.com/sanborn and entering the certification number. Only Environmental Data Resources Inc. (EDR) is authorized to grant rights for commercial reproduction of maps by The Sanborn Library LLC, the copyright holder for the collection.

Certification # 3200-421F-943F

Site Name: N88W16521 Main Street
 Address: N88W16521 Main Street
 City, ST, ZIP: Menomonee Falls, WI 53051
 Client: Endpoint Solutions LLC
 EDR Inquiry: 7386826.3
 Order Date: 07/11/2023
 Certification #: 3200-421F-943F
 Copyright: 1949

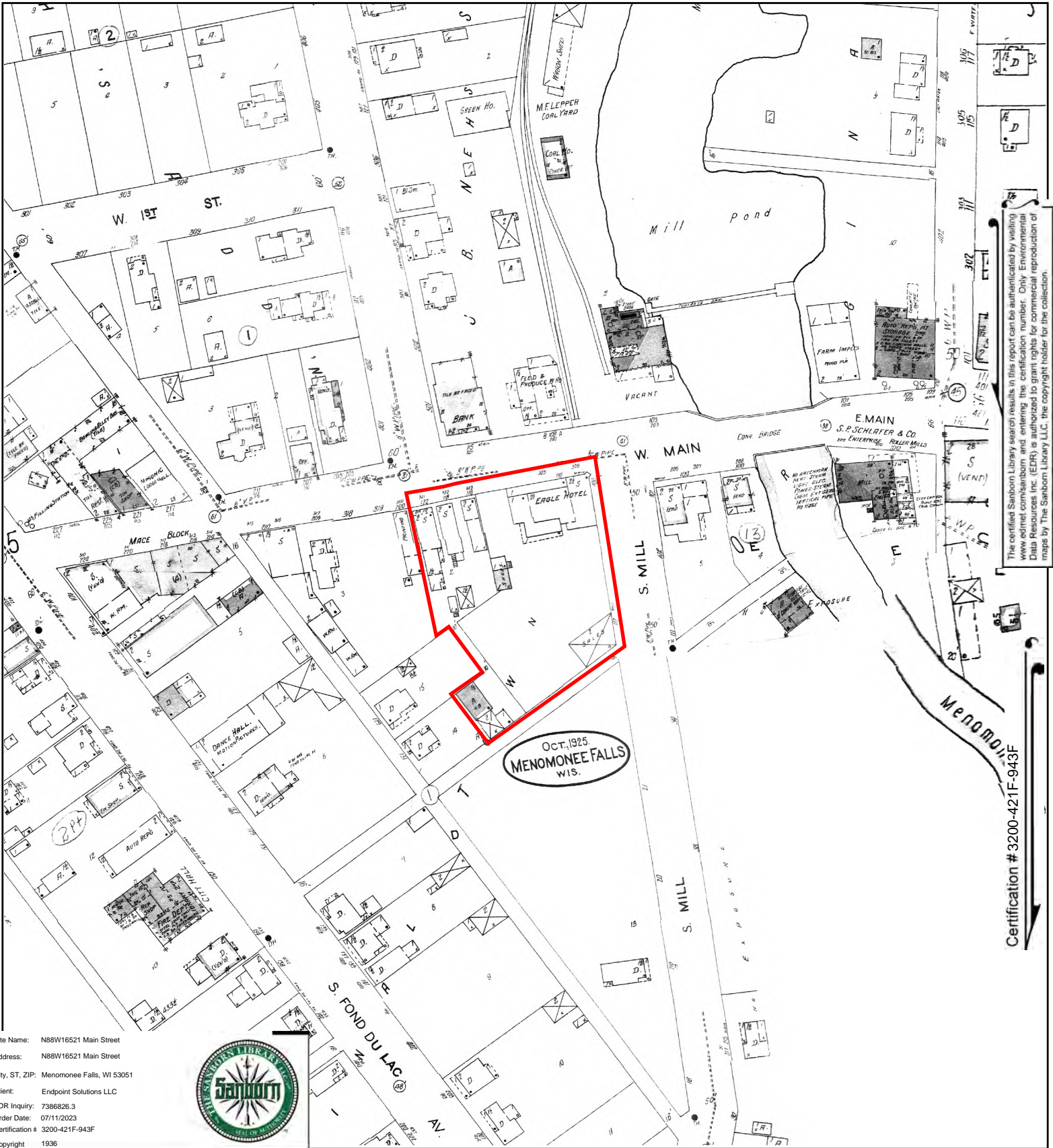


This Certified Sanborn Map combines the following sheets.
 Outlined areas indicate map sheets within the collection.



Volume 1, Sheet 3
 Volume 1, Sheet 4
 Volume 1, Sheet 5





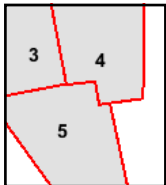
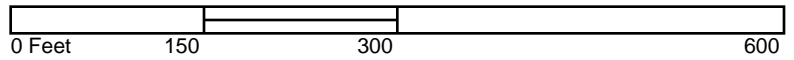
The certified Sanborn Library search results in this report can be authorized by visiting www.edr.com/sanborn and entering the certification number. Only Environmental Data Resources Inc. (EDR) is authorized to grant rights for commercial reproduction of maps by The Sanborn Library LLC, the copyright holder for the collection.

Certification # 3200-421F-943F

Site Name: N88W16521 Main Street
 Address: N88W16521 Main Street
 City, ST, ZIP: Menomonee Falls, WI 53051
 Client: Endpoint Solutions LLC
 EDR Inquiry: 7386826.3
 Order Date: 07/11/2023
 Certification #: 3200-421F-943F
 Copyright: 1936

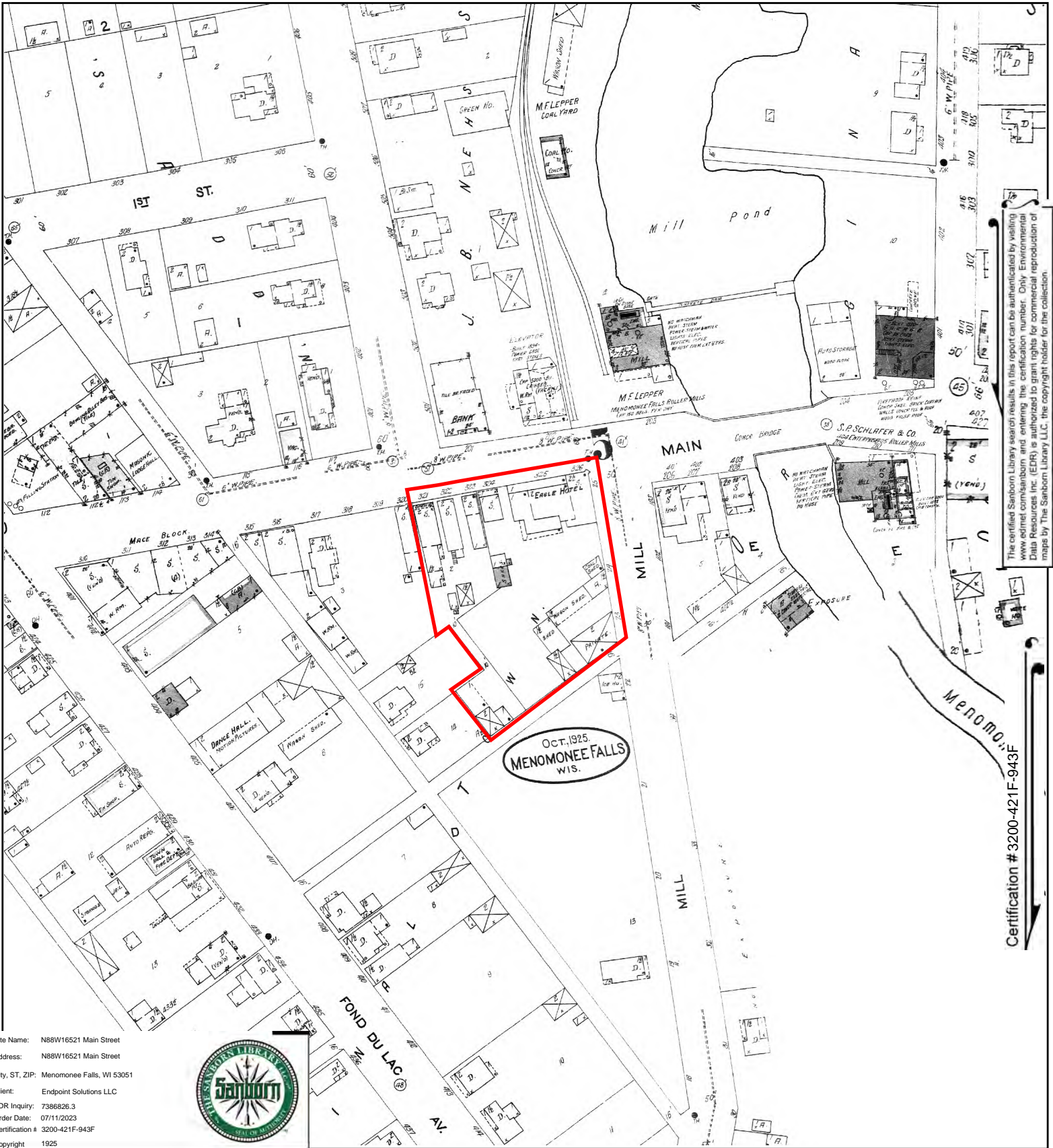


This Certified Sanborn Map combines the following sheets.
 Outlined areas indicate map sheets within the collection.



Volume 1, Sheet 5
 Volume 1, Sheet 4
 Volume 1, Sheet 3





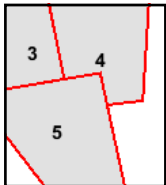
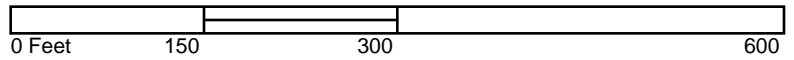
The certified Sanborn Library search results in this report can be authenticated by visiting www.edr.com/sanborn and entering the certification number. Only Environmental Data Resources Inc. (EDR) is authorized to grant rights for commercial reproduction of maps by The Sanborn Library LLC, the copyright holder for the collection.

Certification # 3200-421F-943F

Site Name: N88W16521 Main Street
 Address: N88W16521 Main Street
 City, ST, ZIP: Menomonee Falls, WI 53051
 Client: Endpoint Solutions LLC
 EDR Inquiry: 7386826.3
 Order Date: 07/11/2023
 Certification #: 3200-421F-943F
 Copyright: 1925

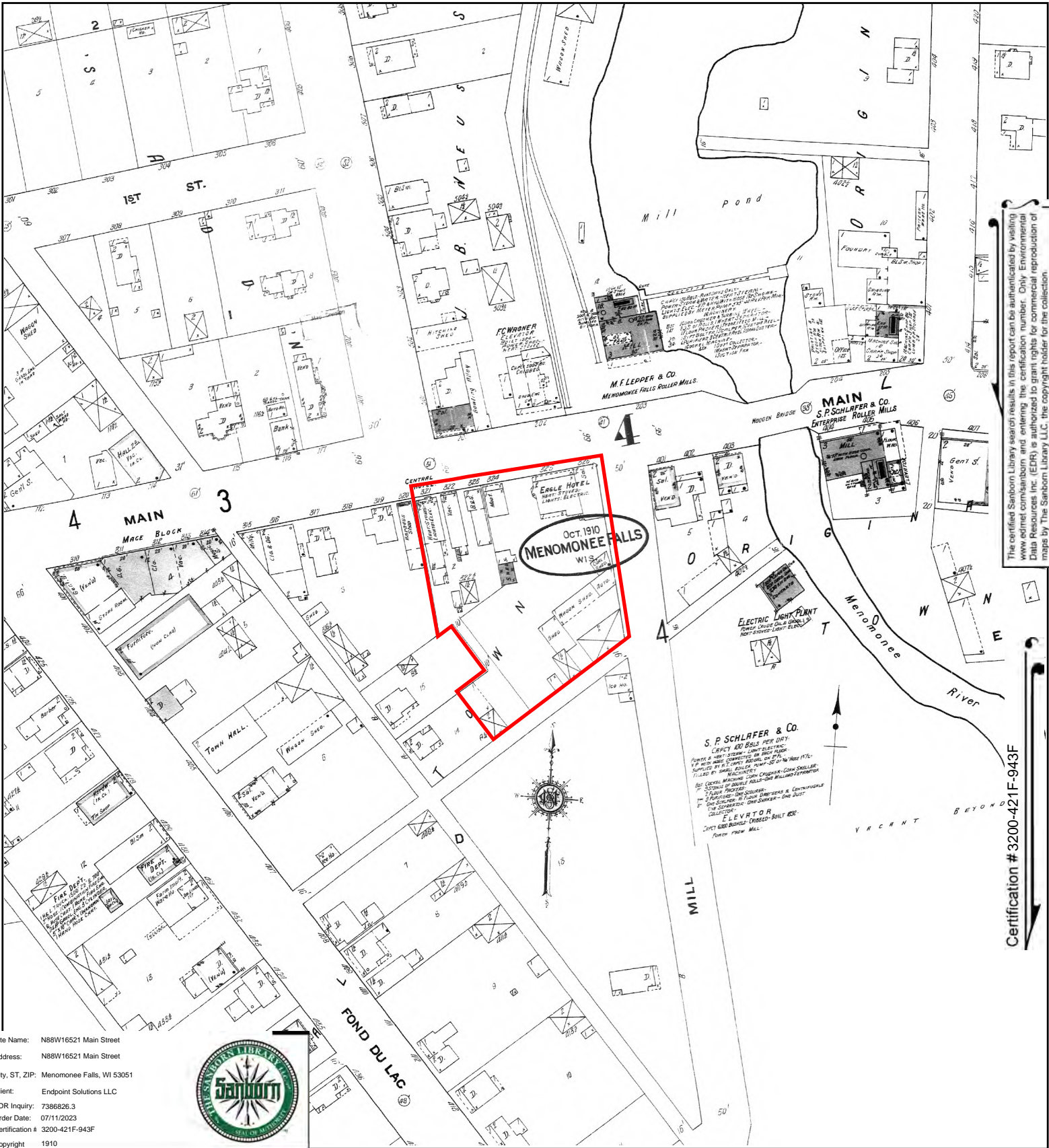


This Certified Sanborn Map combines the following sheets. Outlined areas indicate map sheets within the collection.



Volume 1, Sheet 3
 Volume 1, Sheet 4
 Volume 1, Sheet 5





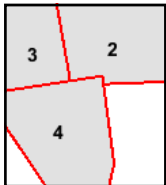
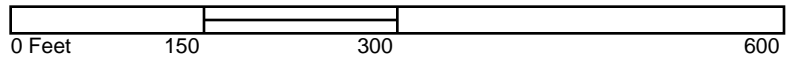
The certified Sanborn Library search results in this report can be authenticated by visiting www.edr.com/sanborn and entering the certification number. Only Environmental Data Resources Inc. (EDR) is authorized to grant rights for commercial reproduction of maps by The Sanborn Library LLC, the copyright holder for the collection.

Certification # 3200-421F-943F

Site Name: N88W16521 Main Street
 Address: N88W16521 Main Street
 City, ST, ZIP: Menomonee Falls, WI 53051
 Client: Endpoint Solutions LLC
 EDR Inquiry: 7386826.3
 Order Date: 07/11/2023
 Certification #: 3200-421F-943F
 Copyright: 1910



This Certified Sanborn Map combines the following sheets. Outlined areas indicate map sheets within the collection.



Volume 1, Sheet 2
 Volume 1, Sheet 4
 Volume 1, Sheet 3



N 88W16521 Main Street
N 88W16521 Main Street
Menomonee Falls, WI 53051

Inquiry Number: 7386826.5
July 14, 2023

The EDR-City Directory Image Report

TABLE OF CONTENTS

SECTION

Executive Summary

Findings

City Directory Images

Thank you for your business.

Please contact EDR at 1-800-352-0050
with any questions or comments.

Disclaimer - Copyright and Trademark Notice

This Report contains certain information obtained from a variety of public and other sources reasonably available to Environmental Data Resources, LLC. It cannot be concluded from this Report that coverage information for the target and surrounding properties does not exist from other sources. This Report is provided on an "AS IS", "AS AVAILABLE" basis. **NO WARRANTY EXPRESS OR IMPLIED IS MADE WHATSOEVER IN CONNECTION WITH THIS REPORT. ENVIRONMENTAL DATA RESOURCES, LLC AND ITS SUBSIDIARIES, AFFILIATES AND THIRD PARTY SUPPLIERS DISCLAIM ALL WARRANTIES, OF ANY KIND OR NATURE, EXPRESS OR IMPLIED, ARISING OUT OF OR RELATED TO THIS REPORT OR ANY OF THE DATA AND INFORMATION PROVIDED IN THIS REPORT, INCLUDING WITHOUT LIMITATION, ANY WARRANTIES REGARDING ACCURACY, QUALITY, CORRECTNESS, COMPLETENESS, COMPREHENSIVENESS, SUITABILITY, MERCHANTABILITY, FITNESS FOR A PARTICULAR PURPOSE, TITLE, NON-INFRINGEMENT, MISAPPROPRIATION, OR OTHERWISE. ALL RISK IS ASSUMED BY THE USER. IN NO EVENT SHALL ENVIRONMENTAL DATA RESOURCES, LLC OR ITS SUBSIDIARIES, AFFILIATES OR THIRD PARTY SUPPLIERS BE LIABLE TO ANYONE FOR ANY DIRECT, INCIDENTAL, INDIRECT, SPECIAL, CONSEQUENTIAL OR OTHER DAMAGES OF ANY TYPE OR KIND (INCLUDING BUT NOT LIMITED TO LOSS OF PROFITS, LOSS OF USE, OR LOSS OF DATA), ARISING OUT OF OR IN ANY WAY CONNECTED WITH THIS REPORT OR ANY OF THE DATA AND INFORMATION PROVIDED IN THIS REPORT.** Any analyses, estimates, ratings, environmental risk levels, or risk codes provided in this Report are provided for illustrative purposes only, and are not intended to provide, nor should they be interpreted as providing any facts regarding, or prediction or forecast of, any environmental risk for any property. Only an assessment performed by a qualified environmental professional can provide findings, opinions or conclusions regarding the environmental risk or conditions in, on or at any property.

Copyright 2023 by Environmental Data Resources, LLC. All rights reserved. Reproduction in any media or format, in whole or in part, of any report or map of Environmental Data Resources, LLC, or its affiliates, is prohibited without prior written permission.

EDR and its logos (including Sanborn and Sanborn Map) are trademarks of Environmental Data Resources, LLC or its affiliates. All other trademarks used herein are the property of their respective owners.

EXECUTIVE SUMMARY

DESCRIPTION

Environmental Data Resources, Inc.'s (EDR) City Directory Report is a screening tool designed to assist environmental professionals in evaluating potential liability on a target property resulting from past activities. EDR's City Directory Report includes a search of available business directory data at approximately five year intervals.

RECORD SOURCES

The EDR City Directory Report accesses a variety of business directory sources, including Haines, InfoUSA, Polk, Cole, Bresser, and Stewart. Listings marked as EDR Digital Archive access Cole and InfoUSA records. The various directory sources enhance and complement each other to provide a more thorough and accurate report.

EDR is licensed to reproduce certain City Directory works by the copyright holders of those works. The purchaser of this EDR City Directory Report may include it in report(s) delivered to a customer.

RESEARCH SUMMARY

The following research sources were consulted in the preparation of this report. A check mark indicates where information was identified in the source and provided in this report.

<u>Year</u>	<u>Target Street</u>	<u>Cross Street</u>	<u>Source</u>
2020	<input checked="" type="checkbox"/>	<input type="checkbox"/>	EDR Digital Archive
2017	<input type="checkbox"/>	<input type="checkbox"/>	Cole Information
2013	<input checked="" type="checkbox"/>	<input type="checkbox"/>	Polk's City Directory
2010	<input checked="" type="checkbox"/>	<input type="checkbox"/>	Cole Information
2005	<input checked="" type="checkbox"/>	<input type="checkbox"/>	Cole Information
2000	<input checked="" type="checkbox"/>	<input type="checkbox"/>	Cole Information
1995	<input checked="" type="checkbox"/>	<input type="checkbox"/>	Cole Information
1992	<input checked="" type="checkbox"/>	<input type="checkbox"/>	Cole Information
1986	<input checked="" type="checkbox"/>	<input type="checkbox"/>	Bresser's Cross-Index Directory Company
1979	<input checked="" type="checkbox"/>	<input type="checkbox"/>	Bresser's Cross-Index Directory Company
1973	<input checked="" type="checkbox"/>	<input type="checkbox"/>	Bresser's Cross-Index Directory Company
1969	<input checked="" type="checkbox"/>	<input type="checkbox"/>	Bresser's Cross-Index Directory Company

FINDINGS

TARGET PROPERTY STREET

N 88W16521 Main Street
Menomonee Falls, WI 53051

Year

CD Image

Source

MAIN ST

2020	pg A2	EDR Digital Archive	
2017	-	Cole Information	Target and Adjoining not listed in Source
2013	pg A5	Polk's City Directory	
2010	pg A7	Cole Information	
2005	pg A10	Cole Information	
2000	pg A13	Cole Information	
1995	-	Cole Information	Target and Adjoining not listed in Source
1992	-	Cole Information	Target and Adjoining not listed in Source
1986	pg A18	Bresser's Cross-Index Directory Company	
1986	pg A19	Bresser's Cross-Index Directory Company	
1979	pg A21	Bresser's Cross-Index Directory Company	
1973	pg A23	Bresser's Cross-Index Directory Company	
1969	pg A25	Bresser's Cross-Index Directory Company	

MILL ST

2020	pg A4	EDR Digital Archive	
2017	-	Cole Information	Target and Adjoining not listed in Source
2013	pg A6	Polk's City Directory	
2010	pg A9	Cole Information	
2005	pg A12	Cole Information	
2000	pg A15	Cole Information	
1995	pg A16	Cole Information	
1992	pg A17	Cole Information	
1986	pg A20	Bresser's Cross-Index Directory Company	
1979	pg A22	Bresser's Cross-Index Directory Company	
1973	pg A24	Bresser's Cross-Index Directory Company	
1969	pg A26	Bresser's Cross-Index Directory Company	

FINDINGS

<u>Year</u>	<u>CD Image</u>	<u>Source</u>
1969	pg A27	Bresser's Cross-Index Directory Company

FINDINGS

CROSS STREETS

No Cross Streets Identified

City Directory Images

MAIN ST 2020

8714951 Dawn Dernetz
Robert Dernetz
8714971 Robert Michels
Shari Kintop
8715027 Susanna Sullivan
8715039 Michelle Olivarez
8717498 Donald Brantner
Lillian Tischer
Lori Mielotz
Lynda Brantner
Shauna Briley
8717507 Susan Rady
8717532 Elizabeth Sherman
8717539 Julie Dassow
Lori Dassow
Monica Dassow
Steven Dassow
8717540 Benjamin Gerhard
8717573 Steven Collins
Suzanne Collins
8717582 Frank Sell
Joanne Sell
Shawn Sell
8717608 Alex Kresge
8717634 Kayla Lyons
Timothy Miller
8814822 Dale Meysembourg
Dorian Rodriguez
Douglas Sewalish
Edward Halbrooks
Gail Davis
Harold Olson
Janet Waltman
Jason Davis
Jennifer Davis
Jennifer Muth
Katrina Gahler
Mark Binder
Patrick Engel
Tammy Stocke
Wayne Taylor
William Fetch
8815192 Norman Burkholz
Susan Ford
8815229 Paul Mazurek
8815325 Amit Iljazi
8816475 Karen Sundquist
8816559 Alice Moerchen
8816565 Jeffrey Budzinski
Paige Budzinski

MAIN ST 2020 (Cont'd)

8816565 Sandee Budzinski
8816573 Michael Grotta
8816577 Barry Kirchoff
8816597 Aleksandra Todorovic
 David Bond
 Paul Chmielewski
 Robert Wagner
 Steven MacKai
 Timothy Lang
 Vincent Scott
8816616 Charles Sweet
 Jason Hubacher
 Michael Demerath
8816662 Willis McCalligan
8816681 Brian Niggemann
8816683 Josephine Schneider
8816688 Tony Sterry
8816733 Brian Mohr
 Colleen Riordan
8816749 Kathryn Rindfleisch
8816750 Adam Zuleger
8816756 Douglas Rasmussen
 Jason Skeens
 Melissa Lindgren
8816771 David Bennett
 Gregg Frahm
 Michael Steiner
 Patricia Storck
 Rachel Merkel
 Shannon Steiner
 Stephen Storck

MILL ST 2020

1648750 Janet Neu
1648760 Gilbert Leon
 Todd Muench
1648778 Stephen Endsley
1648798 John Samsela
 Susan Samsela
1648801 Louis Glasnapp
 Paula Allen
1648815 Keith Mehnert
1648835 Megan Jakubowski
 Rachel Becker
1648845 Antoinette Guzman
 Casey Gile
 Kacie Gile
 Karlie Gile
 Pamela Hodel
 Saythong Xayavongsa
 Steven Wandel
1648877 Abigail Zielke
 Alicia Hintze
 Anne Thelen
 Bradley Borne
 Brian Sheldon
 Cherie Zodrow
 Ian McDowell
 Kayla Lanting
 Kimberley Gierach
 Kyle Mich
 Martin Smith
 Nicholas Opgenorth
 Rebecca Byrne
 Rebecca Waters
 Sandra Callaghan
 Thomas Hintze

MAIN ST 2013

243	MAIN ST
MAIN ST Cont'd	
N88W14300 BOUCHER AUTOMOTIVE GROUP FORD auto dlrs-new cars ✓	262-255-9010
N88W14750 FADISSON hotels & motels ✓ @	262-251-5153
N88W14822 Inicki Rosemary @	
A10 Rode Renee ✓ @	
A13 @ Erickson Kyle ✓	
A18 Ward Jeffrey D @	
A2 Olson Harold III @	
A3 @ Gahler Guy G ✓ @	
A6 Hellpap Ryan A ✓ @	
A6 Hellpap Jennifer J	
B10 Gagnon Michael ✓ @ @	
B4 Stark Thomas J ✓ @	
B6 @ Dornetz Frank J Jr @	
C10 Lark Robert W ✓ @	
C10 @ Manns Timothy L ✓	
C10 Manns Dods	
C12 @ Golly Jonah ✓	
C14 @ Kappelman Robert ✓	
C16 Brunner Heidi A ✓ @	
C3 Engel Patrick H ✓ @	
C6 Smith Mark A ✓ @	262-251-5079
C9 @ Klippel Shelly ✓ @	
N88W14930 FOCUS CREDIT UNION credit unions ✓ @	262-255-0833
N88W15036 EMERY'S BICYCLE & SUPER FITNS bicycles-dlrs ✓ @	262-255-0770
N88W15092 LEWIS ANIMAL HOSPITAL animal hospitals ✓ @	262-251-1730
N88W15125 EDUCATIONAL ASSOCIATES tutoring ✓ @	262-255-3700
LADEWIG RECHLICZ & IGGENS attorneys ✓ @	262-251-2245
RITBERG LARRY tax return preparation/wiling ✓ @	262-255-0494
N88W15167 GOOD TO GO serv stations- gasoline & oil ✓ @	262-255-0266
HART Oil oil & gas producers ✓ @	262-255-0287
N88W15176 CAR-X AUTO SERVICE auto rpr & serv ✓ @	262-251-9090
N88W15192 POOL PARK INC swimming pool contrs dlrs/desi ✓ @	262-255-3626
+ ROZAMNE DR ENDS	
N88W15215 NOT JUST WORDS graphic designers ✓ @	262-251-1614
N88W15229 DE MARINIS PIZZERIA pizza ✓ @	262-253-1566
N88W15240 KINDERCARE LEARNING CTR child care serv ✓ @	262-255-5141
N88W15325 KRAVERZ FROZEN CUSTARD restaurants ✓ @	262-255-5728
N88W15326 AMERICAN PRINT-QUIK LTD commercial printing ✓ @	262-251-1771
N88W15362 RIVER FALLS WASH-N-LUBE car washing & polishing ✓ @	262-250-9020
N88W15413 OTTO'S BEVERAGE CTR liquors-retail ✓ @	262-255-0057
N88W15438 AUTOZONE auto parts & suppl-retail-new ✓ @	262-502-4072
N88W15483 FRIENDS OF NATURE pet suppl & foods-retail ✓ @	262-253-9889
N88W15489 Desmore Laurie M ✓ @ (1964)	262-253-9605
JOB LYNN beauty salons ✓ @	
PILGRIM SHOPPING CTR shopping centers & malls @	
N88W15515 SCHLOTZSKY'S DELI restaurants ✓ @	262-251-7707
* ZIP CODE 53051 CAR-RT C04	
N88W16424 FALLS DENTAL LAB INC laboratories-dental ✓ @	262-502-9790
N88W16447 @ Remmel Debbie ✓	
300 CONCEPT TECHNICAL GROUP INC nonclassified establishments ✓ @	262-253-6825
400 TRIVERA INTERACTIVE website design serv ✓ @	262-250-9400
N88W16475 Peterson Jeffrey M @ @ (1955)	
Peterson Kevin	
STANFORD ART GLASS STUDIO glass-stained & leaded ✓	262-255-3480
N88W16495 PUBS AMERICA INC restaurants ✓ @	262-250-1095
N88W16521 100 Kuhlrenbeck Jeremy ✓ @	262-502-9115
106 PINK LEMONADE HAIR & SKIN SLN beauty salons ✓ @	262-255-2050
N88W16551 CAMPBELL & ZECKEL attorneys ✓ @	262-255-2050
N88W16554 No Current Listing	
N88W16554 PROHEALTH CARE MED ASSOC ADM clincs ✓ @	262-415-1200
300 ASSOCIATED INVESTMENT SVC INC investment securities ✓ @	262-253-2300
500 ASSOCIATED BANK banks ✓ @	
N88W16557 No Current Listing	
N88W16559 HERITAGE FLAG POLES & BANNERS flag poles ✓ @	262-251-9988
Moerchen Alice J ✓ @ @ (1963)	262-251-8843
N88W16565 No Current Listing	
+ GRAND AVE INTERSECTS	
N88W16567 VILLAGE SERVICE CO television & radio-serv/rpr ✓ @	262-251-6110
N88W16573 GROTA APPRAISALS LLC appraisers ✓ @	262-253-1142
Grota Michael L ✓ @ @ (1955)	
Grota Rosemary	
OCCONOWOC ASSESSOR city government @	
N88W16577 No Current Listing	
N88W16586 OPTIMUM NUTRITION vitamin & food supplements ✓ @	262-345-5351
N88W16597 3 Bouchard Daniel J @ @ (14)	
4 Mackai Steven L ✓ @	262-255-7982
5 Todorovic Milos ✓ @ @ (12)	
7 Opala Barbara R ✓ @	
MAIN ST Cont'd	
N88W16598 Pape Brett ✓ @	
PRAVO WELLNESS CTR chiropractors dc ✓	262-502-0026
TOEBES CHIROPRACTIC chiropractors dc ✓ @	262-253-4949
+ CHURCH ST BEGINS	
N88W16599 @ Otzelberger Emily ✓	
N88W16606 NORTHERN STATES BROKERAGE insurance ✓ @	262-252-6122
N88W16616 @ Barneff Jolee ✓ @	
@ Krause Janis ✓	
PETE'S MAIN STREET HEADLINERS beauty salons ✓	262-255-0000
Winn Charles T ✓ @	
Winn Lindsey J	
N88W16652 AMERICAN LEGION veterans' & military org ✓ @	262-251-2860
N88W16662 HANSON SOFT WATER INC water treatment equip serv ✓ @	262-251-8740
N88W16672 NINO'S ITALIAN BAKERY INC bakers-retail ✓ @	262-502-1997
N88W16688 A Slerry Tony L ✓ @	
* APPLETON AVE INTERSECTS	
* ZIP CODE 53051 CAR-RT C005	
N88W16733 CENTER FOR WELL ROUNDED MTRNTY maternity serv ✓ @	262-253-6510
N88W16735 No Current Listing	
N88W16740 CAPITOL DENTAL LABORATORY INC laboratories-dental ✓ @	262-251-6166
N88W16741 @ Weinberg Larry L	
N88W16748 KATHLEEN ROSSO AGENCY insurance ✓ @	262-251-0266
N88W16749 ADZ ETC INC advertising ✓ @	262-502-0507
PFEIL'S NAILS manicuring ✓ @	262-502-1911
N88W16750 Sperl Kirsten L ✓ @ (21)	262-251-4671
N88W16752 IMAGINE MARKETING advertising-promotional ✓ @	262-255-5050
N88W16754 NATURALLY YOU HAIR & WIGS wigs toupees & hairpieces ✓ @	262-253-7200
N88W16756 @ Hauser Elizabeth ✓	
@ Popp Glen ✓	262-735-4218
STERLING SATELLITE satellite equip & sys-retail ✓ @	262-437-0105
N88W16771 1B Bassett Polly A @	
4B @ Woloszyk Justin ✓ @	262-293-9146
5B Warehime Shawn M ✓ @	
6B Mangione Edward J @	
N88W16775 5A @ Hill Robert L	
6A Gaede Devin J @	
6A Gaede Lindsey M	
N88W16784 - N88W16791 No Current Listing (2 Hses)	
N88W16791 6 CARL KRUEGER LAW OFFICES attorneys ✓ @	262-250-8541
N88W16796 Lind Gerald E & Kathleen F ✓ @ @ (1963)	262-255-5761
N88W16838 COUNTRY INSURANCE insurance ✓ @	262-255-2223
Erickson Delta @	
JACK POT TOURS travel agencies & bureaus ✓ @	262-250-0444
NATURE'S HEALING massage therapists ✓ @	262-293-3259
N88W16848 DAWN MARISCAL AGENCY insurance ✓ @	262-250-7680
400 KIMBERLY M BEST ATTYS AT LAW attorneys ✓ @	262-437-2500
420 FARMERS INSURANCE insurance @	262-293-3765
N88W16888 @ Coleman David ✓	262-293-3891
@ Shikoski Nathaniel ✓ @	262-255-1487
1 B H & K CO LLC apartments ✓ @	262-255-5906
101 Flory Rhonda D ✓ @ (14)	262-502-7961
102 @ Olson Timothy P	
103 @ Pitman James A	
104 @ Lamb Sarah ✓	
105 Hurley Ronald ✓ @	
106 @ Fritsch Philip J ✓	
107 Luckhardt Douglas ✓ @ @	
108 Wendlandt Jenni @	
111 Gundermann David W @ @	
113 Behrend Richard C @ (25)	
114 Balge Paul ✓ @ @	
115 Bonds Michael ✓ @ @	
115 @ Smith Mary I ✓	262-255-0197
116 Masonick James R & Gloria J ✓ @ (16)	262-251-1428
117 Anheuser Nancy E @	
118 Willgen Anthony M ✓ @	
121 Tomcheck Patricia J @	
123 Mumaw Donna M ✓ @	262-251-3865
201 Piotrowski Francis J @ @	
201 Piotrowski Nicole S	
202 Ganerie James P ✓ @ (17)	
203 Vischo James A @	
205 Collins Patricia J @ (21)	
205 Collins Tina J	
207 Wobig Jaime L @	
210 Pingel Timothy R ✓ @ @ (12)	
210 Pingel David D	
211 Garly Cody ✓ @	
213 @ Thomas Bran ✓	
215 Diamond Bryan M @	
216 Brandon Kerry M @	
218 Szopinski Jerome B @ (24)	
219 Mucilli Lilly ✓ @ @	
219 Mucilli Aschenleighe	
221 Smith Kara D @ @ (2)	
223 Zahnow Julie A ✓ @ @ (15)	262-250-0975
223 Zahnow Joan	262-250-0975
224 Mielenz Matt W @	
+ HOYT DR BEGINS	

MILL ST 2013

MILL ST (MENOMONEE FALLS)-FROM N89W16499 MAIN ST

• ZIP COOE 53051 CAR-RT C010

N87W16543 - N87W16545 No Current Listing (2 Hses)

+ **GARFIELD DR CONTINUES**

+ **APPLETON AVE INTERSECTS**

• ZIP CODE 53051 CAR-RT C007

W164N8750 Neu Janet E ✓ [18] ▲ (1955)262-251-6386

W164N8760 Leon Gilbert A ✓ [8] ▲ (1902)

W164N8775 BO'S FINE NAILS manicuring ✓ @262-255-0107

W164N8778 Kincade Noel R & Georgann E ✓ [49] ▲ (1912)

W164N8796 No Current Listing

W164N8798 Samsela John J Jr & Susan J ✓ [12] ▲ (1853)

W164N8801 Allen Jeanne M ✓ [47] ▲ (1955)262-251-1365

Allen Paula J262-251-1365

W164N8815 3 Trepanier Tracy A ✓ @ [3]

4 ☉ Weber Jessica L

W164N8835 A Frey James L Jr [8]

B Mead Travis M ✓ [4]

B ☉ Trostorff Crysta ✓

C ☉ Strehlow Carrie

D Hendrickson Jordan J [16]

D Hendrickson Kevin

F Bence Jeremiah B [3]

W164N8845 1 Paeske Scott ✓ [3]

3 ☉ Albanil Noe

3 Albanil Hugo

4 Greene Crystal L ✓ @ [8]

4 Greene Richard

6 ☉ Dielen Nicole ✓

W164N8859 MILL ST FOLK ART art galleries & dlrs ✓ @

.....262-255-2011

PURLOIN STUDIO FINE ART & GFTS art galleries & dlrs

✓ @262-255-9090

W164N8877 110 CURVES health clubs studios/gymnasium ✓ @

.....262-532-2416

202 Kassing Ralph K [2]

202 Kassing Nicole L

204 Stark Carol J [9]

206 Davis Larae R [6]

207 Zodrow Chere A ✓ [5]

210 Callaghan Sandra J @ [7]

212 Terlikowski Sarah A ✓ [3]

215 McCardle Dave @ [3]

215 McCardle Christina

216 Henderson Ali [2]

216 Henderson Alison M

217 ☉ Strack David J

217 Strack Sarah A

BUSINESSES 4

HOUSEHOLDS 29

MAIN ST 2010

18043 HOEFT, ROBERT M
 881360 CEMETERY MAUSOLEUM
 8617777 DOZZI, KEVIN K
 8618330 HERITAGE HALL
 VILLAGE BOWL
 8715105 ALL ABOUT LEARNING
 YMCA
 8717245 SPEEDWAY
 8717313 COMMUNITY MEMORIAL HOSPITAL
 8717391 JOHNSON SCHOOL BUS SVC
 8717460 SIPPLS AUTO SVC INC
 8813901 BREWER CO
 MAIN STREET INDUSTRIES INC
 TROMBETTA CORP
 8814300 GORDIE BOUCHER FORD
 8814776 KRYSTALS MEXICAN & AMERICAN
 8814930 FOCUS CREDIT UNION
 8815036 EMERYS SUPER FITNESS STORES
 8815125 LADEWIG RECHLICZ & IGGENS
 8815167 GOOD TO GO
 HART OIL
 8815176 CARX AUTO SVC
 8815192 POOL PARK INC
 8815215 NOT JUST WORDS
 8815229 DE MARINIS PIZZERIA
 8815240 KINDER CARE LEARNING CTR
 8815306 EMERYS BICYCLE & SUPER STORE
 8815325 KRAVERZ FROZEN CUSTARD
 8815326 AMERICAN PRINTQUIK LTD
 8815382 RIVER FALLS WASHNLUBE
 8815413 OTTOS BEVERAGE CTR
 8815438 AUTOZONE
 8815483 FRIENDS OF NATURE
 8815489 A CUT A HEAD
 FALLS RELAXATION & THERAPEUTIC
 JOB LYNN
 NAIL GALLERIA
 8815515 SCHLOTZSKYS DELI
 8815539 MINUTEMAN PRESS
 8815567 B P ON MAIN STREET
 8816424 FALLS DENTAL LAB INC
 8816447 CONCEPT TECHNICAL GROUP INC
 P M KOLOSSO INC
 8816475 STANFORD ART GALLERY & STUDIOS
 8816495 MOJOS STEAKHOUSE INC
 8816521 JOHN HABORS MAIN STREET
 PINK LEMONADE HAIR & SKIN SLN
 8816551 CAMPBELL WILLIAM J
 8816554 ASSOCIATED BANK
 ASSOCIATED INVESTMENT SVC INC

MAIN ST 2010 (Cont'd)

8816559 HERITAGE FLAG POLES & BANNERS
 8816567 VILLAGE SERVICE CO
 8816573 GERMANTOWN VILLAGE ASSESSOR
 GROTA APPRAISALS LLC
 OCONOMOWOC ASSESSOR
 8816598 PRAVO WELLNESS CTR
 8816599 QUILTED BASKET
 8816616 HAIR CREATIONS
 NAILS AT DAWN
 PETES MAIN STREET HEADLINERS
 TRENDZ BY SHEILA
 8816672 NINOS ITALIAN BAKERY INC
 8816733 CENTER FOR WELL ROUNDED MTRNTY
 8816740 CAPITOL DENTAL LABORATORY INC
 8816741 NORTHWEST BEADS
 8816748 KATHLEEN ROSSO AGENCY
 STATE FARM BANK
 8816749 ADZ ETC INC
 PFEILS NAILS
 8816754 NATURALLY YOU HAIR & WIGS
 8816756 STERLING SATELLITE
 8816758 UPLINK MINISTRIES
 8816783 MC LARIO HELM & BERTLING
 8816791 CARL KRUEGER LAW OFFICES
 8816838 COUNTRY INSURANCE
 JACK POT TOURS
 8816848 DAWN MARISCAL AGENCY
 GREATER MENOMONEE FALLS FNDTN
 KIMBERLY M BEST ATTYS AT LAW
 8816888 B H & K CO LLC
 8816951 ANSAY JOHN P DDS
 ESSENTIAL WELLNESS
 8816953 KRAMER CHIROPRACTIC CLINIC
 8817001 FALLS DENTAL GROUP
 8817015 AMERICAN INCOME LIFE INS CO
 EMERGENCY RESOURCES GROUP
 8915680 SCHMIDT RONALD J DDS
 8915963 R B ENTERPRISES OF MENOMONEE
 8916025 CATERING BY RUDOLF
 8916106 UNITED PROUD PATRIOTS VTRNS
 8916171 THERMAL CONCEPT BUILDERS
 8916211 RUHLANDER EDWARD U
 ST JOHNS CATHOLIC CHURCH
 8916258 WRIGHT, EARL W
 8916338 PHILIP SLASKE PHOTOGRAPHY
 8916340 MOHRHUSEN & ASSOC INC
 8916389 DANS TOG SHOP
 ROBINS NEST
 8916416 CONNOR REMODELING & DESIGN INC
 REALTY EXECUTIVES

Target Street

Cross Street

Source

✓

-

Cole Information

MILL ST 2010

1648775 BOS FINE NAILS

1648796 SAMSELA, JOHN

1648859 PURLOIN STUDIO FINE ART & GFTS

MAIN ST 2005

1558839 DAILY BREAD LLC
 8618041 SCHAFFNER, LARRY J
 8618153 WEXEL GROUP THE
 8618203 SCHERTZL, JEFFREY M
 8618330 CLUB RIO
 HERITAGE HALL
 8715105 HEIN ELECTRIC SUPPLY CO
 8715125 LADEWIG RECHLICZ & IGGENS
 8717245 SPEEDWAY SUPERAMERICA
 8717313 COMMUNITY MEMORIAL HOSPITAL
 8717391 JOHNSON SCHOOL BUS SERVICE INC
 8814167 ERNIE VON SCHLEDORN
 8814300 GORDIE BOUCHER FORD OF MENOMONEE FAL
 8814776 FALLS INN
 8814822 SCHELL, WILLIAM H
 8815036 EMERYS BCYCL & SU PER FTNS STR
 8815092 LEWIS JORDAN DR
 8815167 GOOD TO GO QUICKMART
 HARTNETT AND ASSOCIATES INC
 QUICK MART
 8815229 DE MARINIS PIZZERIA
 8815240 KNOWLEDGE LEARNING CORP
 8815263 PROFESSIONAL OUTDOR SPT INC
 8815326 PRINT QUIK
 8815423 FALLS HOUSE OF CAKES
 8815438 AUTOZONE
 8815443 FRIENDS OF NATURE
 8815489 A CUT A HEAD
 CREATIONS TWO
 FALLS RELAXATION & THERAPEUTIC MASSA
 8815539 MINUTEMAN PRESS
 8816424 FALLS DENTAL LAB INC
 8816475 OLDE FLS SMTHEY LITTLE GLLR
 OLNYBATTERYPACKS INC
 STANFORD ART GLASS STUDIO
 8816495 BROTHERS ON MAIN
 8816521 STORMIS CAFE BISTRO
 8816551 M K C DESIGNERS
 8816554 MEDICAL ASSOCS MONOMONEE FALLS
 8816559 HERITAGE FLAG POLES & BANNERS
 8816567 VILLAGE TV COMPLETE ELECTRONICS SERV
 8816573 DEAD END RD
 GROTA APPRAISALS LLC
 8816596 KIDS ROOM THE
 8816598 PAPE CHIROPRACTIC CLINICS / VILLAGE
 8816599 QUILTED BASKET THE
 8816616 SENSATIONS
 8816652 VINEYARD CHRISTIAN FELLOWSHIP
 8816662 HANSON SOFT WATER RENTALS
 8816672 NINOS ITALIAN BAKERY INC

MAIN ST 2005 (Cont'd)

8816733 UNIVERSAL HEALING
8816740 CAPITOL DENTAL LABORATORY INC
8816741 NORTHWEST BEADS
8816748 ROSSO KATHLEEN
WEB ADMINISTRATOR
8816749 ADZ ETC INC
8816754 FRED'S BARBER & STYLE SHOP
8816796 JERRY'S DRAPERY INSULATION SERVICE
8816838 JACK POT TOURS
RAINBOW GRAPHICS LLC
VULCRAFT SALES CORP
8816848 FAMILY SERVICE OF WAUKESHA
8816888 SCHLEI, EDGAR W
SCHULTE, RICHARD O
SCHULTZ, BONNIE L
8816951 ANSAY JOHN P DR
GENE N PITTMAN DDS
THOMSON MARK C DDS
8816953 KRAMER CHIROPRACTIC
8817015 AMERICAN INCOME LIFE INSURANCE CO
8817020 SCHULZ, RALPH G
8817064 SCHUETTPELZ, MARION M
8915678 SCHMIDT, RONALD J
8915791 SCHLOEMER, GENIEVE
8915958 SCHROEDER, MARILEE
8915963 RB ENTERPRISES OF MENOMONEE FLS
8916025 CATERING BY RUDOLF
8916171 THERMAL CONCEPT BUILDERS & DISTRIBUT
8916301 SCHMIDT, NATALIE
8916319 SCHAUER, DEANE J
8916340 MOHRHUSEN & ASSOCIATES INC
8916416 COBBLESTONE BUILDERS
REALTY EXECUTIVES
USNICK JUDY

Target Street

✓

Cross Street

-

Source

Cole Information

MILL ST

2005

1648775BLUE SPRING FARM



-

MAIN ST 2000

8814167 ERNIE VON SCHLEDORN
 8814300 A 1 LEASE CORPORATION
 FORD RENT A CAR SYSTEM
 SCHWISTER FORD INCORPORATED
 8814776 KRYSTALS MEXICAN & AMERICAN CANTINA
 8814964 SCOOPS CARRY OUT
 8815036 WISCONSIN SHOWER DOOR
 8815092 LEWIS ANIMAL HOSPITAL
 8815125 LADEWIG AND RECHLICZ ATTORNEYS
 RECHLICZ RICHARD
 8815167 HART OIL
 8815192 POOL PARK INCORPORATED
 8815220 ADVANTAGE MUFFLERS BY WALKER
 CASTROL 10 MINUTE OIL LUBE
 DRIGGETT T R INCORPORATED
 PENNZOIL 10 MINUTE LUBE & OIL
 8815229 DEMARINIS PIZZERIA
 8815326 AMERICAN P RI QUIK LIMITED
 8815377 MARC CINEMAS
 VALUE CINEMA MENOMONEE FALLS
 8815423 FALLS HOUSE OF CAKES BKR
 8815489 A CUT A HEAD
 A CUT A HEAD APAZELLER SHARON
 A CUT A HEAD GREENWALD LORI ANN
 A CUT A HEAD SCHMIDT MARIE
 A CUT A HEAD SCHMIDTKE ELLIE
 A CUT A HEAD WRIGHT JANET
 BRAHM KIM
 CRAWFORD JO ANNE
 CUT A HEAD
 HAIR ATTRACTIONS
 NAIL GALLERIA
 NAIL GALLERIA DABEL MICHELLE
 NAIL GALLERIA JOHNSON CINDY
 8815515 SCHLOTZSKYS DELI
 8815539 MINUTEMAN PRESS
 8815567 AMOCO WAYNES SERVICE
 8816495 BETSYS BAR & RESTAURANT
 RIVERVIEW INN
 8816551 MAIN STREET DELI
 8816554 ASSOCIATED BANK
 8816559 SPORTSMANS STYLING SHOP
 8816567 VILLAGE TV SERVICE CENTER
 8816573 RICHARDSON MICHAEL & ASSOCIATES
 8816575 LEADING EDGE REALTY INCORPORATED
 8816606 NORTHERN STATES BROKERAGE INCORPORATED
 8816616 NAIL CREATIONS FINGRNL SLN
 ROSANNE DESIGNER ON MAIN
 8816652 AMERICAN LEGION POSTS
 8816662 HANSON WATER WORKS INCORPORATED

Target Street

Cross Street

Source

✓

-

Cole Information

MAIN ST 2000 (Cont'd)

8816748 SUTTONS BARBER & STYLE SHOP
8816749 BOS FINE NAILS
D B MANAGEMENT GROUP
8816752 GREVE RON H LAND SURVEYOR INCORPORATED
8816783 MCLARIO HELM & BERTLING SC LAW OFFICE
ZAESKE ERIC W ATTORNEY
8816838 SUMMIT TRAVEL
8816848 ZECKEL JOHN F
8816951 PITTMAN N GENE DR DENTST
8816954 MEASURABLE PERFORMANCE SYSTEMS INCORPORATED
8817015 AMERICAN INCOME LIFE INSURANCE CO
DATA DOCUMENTS INCORPORATED
EVERGREEN ACCOUNTING
HEDTKE MARKETING INCORPORATED
MONARCH PERSONNEL CONSULTANTS
SMILJANIC DOUGLAS D
TOTAL BENEFIT PLANS INCORPORATED
8817051 LINCOLN LODGE NO 183 F & AM
8915949 LIQUOR LODGE
RODS BEER & LIQUOR MART
8915963 RB ENTERPRISES OF MENOMONEE FALLS INCORPORATED

MILL ST 2000

8859 NATIONAL TROPHY & AWARDS
648750 NEU, J E
648775 HEIDGER, MIKE
648778 KINCADE, ROBERT
648796 SCHLAFER, CHARLES
648801 ALLEN, J M
648815 FORTINO, L
MACDONALD, STEPHEN M
648835 CAMPBELL, GUY G
FELDNER, PAUL R
HENDRICKS, JORDAN
NASSOPOULOS, TIM
648845 ABSHIRE, DENNIS
RICHARDS, MARY A

Target Street

Cross Street

Source

✓

-

Cole Information

MILL ST 1995

48775 HEIDGER, MIKE

Target Street

Cross Street

Source

✓

-

Cole Information

MILL ST 1992

48775 HEIDGER, MIKE

MAIN ST 1986

16234	CRAIG WALKER	□2556625
	MICHAEL R WEBER	□251B591
16243	CLIFFORD M BOCHERT	-2512418
	JOHN ISCHE	0 2555349
16258	JIM BONENFANT	4 2557899
	I J 8UCK	4 2553961
16260	IVAN GEHL	0 2555774
16262	JOSEPH A WALTER	5 2517346
16264	A FRANK	4 2519555
16265	S A FOGEL	4 2557178
16267	M HEITEMPER	□2551194
16278		NP
16280	ROBERT N OSTERMAN	2 2513411
16285	HELINDA O HARDER	2510932
16287	JAMES M GILLIS	2510228
16303	D L BATEMAN	5 2550288
	JOSEPH LAUER	5 25502BB
16323	P BOGGS	1 2555743
16325	WILLIAM M CULP	5 2515364
16338*	PORTHOLE SCUBE CTR	2553483
16339	MICHL E TROWBRIDGE	7 2553956
16340*	MOHRUSEN&ASSOC	2518900
	*WATERSOFT WTR CNDT	□255610B
16342	ALAN KUGLER	-2555111
16344	DAVID W LEMKE	3 2559490
16353		NP
-----	N89N	
16366	R DESSELL	-255474B
	LARRY HEBBRING	□2554748
-----	N89W	
16370*	HEEBIEJEEBIES PUB	2550285
-----	NB9N	
	*HONEY BCKT	2517272
-----	N89W	
	*HONEY BUCKET	2515757
16371		NP
16387		NP
16389*	COUNTRY CRAFT FURN	2515500
	*TRIMEN CORP	2515500
-----	N8BW	
16414*	C&M SALES CO WRHSE	2551553
	*COMMERCIAL SLS AGY	251B96B
	*DESIGN AMERICA CO	□2551553
	*BILL JAMES SALES	2557166
	*MIDWEST INS AGENCY	□2557813
	*RANCH REHBLTATN SV	2555405
	*SCOFIELD SVNR&CRD	251B396
16444*	VENTURE MARKETING	2551033
16447*	SERVER PRODCTS	2517100
16448*	DRIVE WAY MAINTNCE	2559331
	*DAVID GRGICH	2559331
	JANE KIELISCH	5 2556138
	CAROLYN SCHAVE	□2551630
	VICKEY WILLIAMSON	□2514720
16475*	RICHARD M MANDERS	2553480
	RICHARD M MANDERS	8 2557129
	*STANFORD ART GLSS	2553480
	*STANFORD STN GLSS	2553480
16495*	BETSYS	2519852
	*HWRDS BRBR&STYLIG	2514410
	DONALD J NOVOTNY	7 2553B54
	WILLIAM RISCHMANN	5 251179B
	B R THIERBACH	4 2511798
16497	16513	NP
16554*	F&M BANK	2511500
	*F&M BANK MEN FLS	2511500
	*F&M FINANCIAL SVC	□2511500
	*LEASENU INC	□2551040
16557		NP
16559	JOHN J MOERCHEN	251B843
	*SPORTSMANS STYLING	2516540
16567	H C BRAZY	8 251569B

MAIN ST 1986

MENOMONEE FALLS		
	53051
16567	*VILLAGE TV SRV CTR	2516110
	*VILLAGE TV&STEREO	2516110
16575	*COUNTRY CREATIONS	2551480
16577	ROGER WETTERAU	8 2512989
16586	*POGOS PUB	□2553710
16593	*VILLAGE FASHN HSE	2516320
16595	*ROBINS NEST	2552330
16596	*COBBLED CRT FLRST	2513362
	MARK ZANGL	1 2550122
16597	G KALMBACH	5 2554553
	ROBERT A KEARNS	□2552873
	*MORMON MISSIONARS	□2517747
	JAMES OLSON	□2554681
	BETTY L OWENS	□2556620
16599	*OANS TOG SHOP	2513820
16606	*M RICHARDSON&ASSOC	2554100
16616	*ALLIANCE 1ST CHRCH	-2550702
	*1ST ALLNC CHURCH	-2550702
	*HUMAN PRFRMC CTR	2554750
	RUSS NEWMAN	5 2556398
	EDWARD J SCHUSTER	4 2557458
16652	*AMRCN LGN POST	382 2512860
16662		NP
16665		NP
16672	*LOHMILLER SRV-U	2516600
	*LOHMILLERS CARD	2516602
	*SERV-U PHARMACIES	2516600
	*SUN DISCOUNT DRUGS	2516600
16688	*KENTUCKY FRD CHCKN	2551290
16731		NP
16733	STEVE GUY	□2552593
16735	LANCE HAMPSEL JR	□2510310
	CHARLES J LAUTH	□2519356
16739	*DOLLYS FLLS BEAUTY	2511040
16740		NP
16741	BENNO J GREMMINGER	2516770
16748	*SUTTONS BRBR&STYL	2511020
16749	*KIRBY CO	2559005
	PHILLIP KOEPP	3 2550132
16750	DAWN M BERNA	□2550134
16752	*R H GREVE SURVEYOR	2518141
16754	*ROBT HARTHUN INSR	2510266
	*STATE FARM INS CO	2510266
16755		NP
16756	JAMES OTZELBERGER	5 2554745
16758	*MGP AUTO PARTS	2512050
16771	MARY E BOUVAT	□2511668
	CHRIS GRUBER	□2554260
	MIKE W LAMBRO	4 2512865
	L PFUNDTNER	5 2556586
	JOHN N RESOP	□2512375
	PETE SCHLAEFER	5 2511715
16775	OANIEL C FRENCH	-2551068
	DONALD J HOBSON	0 2515179
	P R KOMATZ	5 2515544
	*NATL CIVIL LIBTS	2552228
	DONALD R SEARS	□2554979
	T J SHORT	□2550848
	MATTHEW T WORTH	-255520B
16783	*R G ALEXANDER ATY	2514210
	*JOSEPH H HELM JR	2514210
	LANA LEE HELM	□2514210
	*JOHN J MCLARIO	2514210
	*MCLARIO LAW OFC	2514210
	*L M MELCHERT	□2514210
	*L M MOON ATY	□2514210
	*C L PARSHALL ATY	2514210
	*JACK A UMPLEBY	2514210
16784	JOHN J GROSS	2515600
16791	THOMAS R GERRITS	□251507B
	*CARL KRUEGER ATY	2512150
	*G RICHTER	2510055
16796	GERALO E LINO	2555761
16913	*WCTI MEN FLS CMPS	2554351
16951	*OR JOHN P ANSAY	2551880
	*DR P F HENNINGSEN	25110B0
	*DR T A INDA	2516070
16953	*INOVTV BUSN SFTWR	2518271
16954	DENNIS FEEST	2 2511120
	I HAMMEL	2 2516337
16955	*DR G L MEHLOS	2513520
16981	*AMERICANA SALONS	-2553260
	KENNETH A CASTELLO	3 2554298

MILL ST 1986

● MILL ST

53051

●● 8700- 8899 T 200102 \$B●●811

----- W164N

8750 CORY OTZELBERGER 1 2555445

ROBT A OTZELBERGER 2510604

8760 NEIL BIALK -2557407

8775 NP

8778 ROBERT KINCAOE 0 2516744

8796 CHAS SCHLAFER JR 2517086

----- N164W

8798 NP

----- W164N

8801 J M ALLEN □2511365

8815 LYNN BERGEN 5 2552157

MICHAEL J OLSON □2555784

8845 WILLIAM M CAGE 5 2551087

S OOINE 9 2555917

P 8 GOYEN 5 2511682

PATRICK NOLL -2515374

MRS M A RICHARDS 2510309

W E WALLACE JR □2511104

8859*WIS SHOWER OOR 2510088

16 RESIDENCE 1 BUSINESS

MAIN ST 1979

1	16264 RICHARD WINKEL	-2553918	16665	NP
3	16265 GREGORY HOLT	02556084	16672*LOHMILLERS CARD	2516600
2	----- 9W		*LOHMILLERS ORG STR	2516600
0	16267*JPS PRIBL WLONG	02553972	16688*KENTUCKY FRIED CKN	2551290
3	----- N89W		*KENTUCKY FRO CHCKN	2551290
6	16278 ARTHUR A ROSIN	3 2552973	16731	NP
4	16280 E G POLANO	7 2553775	----- N88W	
1	16285 HELINDA O HAROER	2510932	16733*MEMONMONEE HLTH SVCD	2553111
1	16287 JAMES M GILLIS	5 2510228	16734*MEMONMONEE HLTH SVCD	2553111
6	16303 JOSEPH M MATSDN	8 2553230	16735*MEMONMONEE HLTH SVCD	2553111
2	16323 EMIL F KOEPKE	2515443	16739*OLLYS BEAUTY SHOP	2511040
0	16325	NP	16740 ROBERT L FISHER	02554899
5	16338*BAUHOJHN INCORPRTO	2511260	----- N15W	
6	16339 MICHL E TRDWBRIDGE	7 2553956	MARK HOBERG	02514887
9	16340*MOHRHUSEN&ASSOC	2518900	----- N88W	
0	16342*LOPPNOW MATSCH&CO	2513000	16741 BENNO J GREMMINGER	2516770
4	16344 L M SCHMIDT	2514077	16748*SUITONS BARBER SHP	2511020
5	16353	NP	16749*FELLER LEASING CO	02553304
1	16355*PIZZA PLUS	02512560	5 M LUKAS	02553962
6	16366 GEORGE DVDRAK	2517053	*US NAVY RECRUITING	2555805
2	J VANET	8 2555912	16750 RAYMOND W DREGER	2518793
6	16370*HONEY BUCKT SALOON	2515757	16752*H GREVE LAND SRV	2518141
	THOMAS J ULLRICH	-2553393	16754*ROBERT HARTHUN INS	2510266
	16371 A SPRINGER	8 2519041	*STATE FARM INS CO	2510266
	16381	NP	16756	NP
0	16389*CONTRY CRAFT FURN	2515500	16758*OTOR GRNONG&PARTS	2512050
	*PINECRAFT FURNITRE	2515500	*MOTOR GRINDING&PRTO	2512050
1	*TRIMEN CORP	2515500	16771 GAYE MARIE COEL	-2516731
5	----- N88W		TIMOTHY S KELLY	-2553823
0	16414*CONCORD ENTERPRIS	02518686	J M LEMBERGER	02551787
	*FALLS KIRBY VACUUM	2516360	RONALD J PACKARO	3 2511397
	*INDEX-TEL INC	2518686	CLARK C PETERSON	02513619
	*KEYSTONE MARKETNG	02518686	GERI STASZAK	02555765
	*PAULS UPHOLSTERY	02514260	GARY G STORMS	-2513847
	*RANCH REHB SVC	02555405	M VOGT	5 2552290
	*PETER E STOLZ SC	2551120	16775 DANIEL ZEHNDER	02554869
	*TELEPHNIC COMPUTR	2518686	LYNN GALLMAN	-2553978
	*TRIANGLE MEAT CO	02512909	THOMAS DROVER	8 2555742
	*WAL F FOR MARKING	2515900	JAMES L ELL INGSON	8 2555471
	*WIESNESKI UPHLSTR	02514260	DELMAR D FARRAND	8 2555098
0	16444*CHUCK ZUNKER SIGNS	2552870	MICHAEL P LENK	02555881
	*LANGE PRINTING CO	2552260	MICHAEL RILEY	02556798
0	16447*SEER PRDCTS INC	2511700	LARRY E WENGL	-2518613
0	16448 DENNIS T LYCNS	-2518562	16783*G ALEXANDER ATTY	2511420
0	16475 RICHARD M MANDER	58 2553480	*R G BERNOSKI ATTY	2514210
	5 R DUDINOT	02553709	*C K BUESING ATTY	2514210
	*STANFORD LIGHTING	2553480	*W J KLAUS ATTY	02514210
0	16495*BEATSYS LOUNGE	2519852	*J MCLARID ATTY	2514210
	*HOWARDS BRBRESTYLG	2514410	*MCLARIO LAW	2512110
	DONALD J NOVOTNY	7 2553854	16784 JOHN J GROSS	2515600
	8 R THIERBACH	2511798	*GROSS REALTY INC	2515600
0	16497	NP	16791*CARL KRUEGER ATTY	2512150
0	16509*PARAMNT CRWNBROG	2510700	*G RICHTER TAX PREP	2511055
0	16513	NP	16796*CONTRY WINDOW	02512470
0	16521 RON BURCH	02554264	GERALD E LIND	6 2555762
	ROBERT GARDBRECHT	02551841	16913*MEN FL5 SCHL REC	2514290
	*DUANE W KUEHL CPA	2511225	*WAUKESHA CO TECHN	02554351
	*DUANE W KUEHL CPA	02511225	*WAUKESHA CO TECHN	02554351
	KEVIN KUFFEL	8 2555857	16951*OR JOHN P ANSAY	2551880
	*LAUBENHEIMER LAW	02511370	*DR P F HENNINGSEN	2511080
	*M LAUBENHEIMER ATY	2511370	*DR TERENCE A INDA	2516070
	*GARY SCHMAUS ATTY	2511370	16953*CONTRY 21 MEMOR FL5	02513530
0	16544*FARMERSMERCANT BK	2511500	*MEMONMONEE FL5 RLTY	2513530
0	16551*ROBERT WOLF CONSTR	025429565	16954 JACK C DOYLE	2514713
	*WRIGHT CHEMCL CORP	2788191	16955*DR GERALD L MEHLOS	2513520
	*AODISON-WARREN TEL	4634000	16981 MICHAEL STEDAY	8 2511327
	*W AODISON TLP ANSW	2514000	17015*M M CARR ATTY	2517160
	*ALLIED INDUSTRIAL EQ	02514330	*KISCO INS SERVICES	02512125
	*AMER CYSTOSCP WKR	7818245	*MATHews MARKETING	-2513025
	*ARTS TRENCHING SRV	4252640	*RIVERKNOLL CONSTR	2512120
	*ASSDCTD TELEPHONE	2514000	*O SMILJANIC ATTY	2518110
	*A550 TLPHN ANS EXCR	2514000	*TOWNERANCH RL EST	2518111
	*BIOTRONIK SALES	7820268	----- N88W	
	*CBL-AL LAB INC	03549700	17017	NP
	*CDROIS CORP	4255862	----- N88W	
	*CUSTOM HEATEAIR CO	4457800	17020 RALPH G SCHULZ	2517352
	*CUT TDDL INC OF WI	-7823210	17042 ALBERT L ZUBER	3 2513960
	*FALLS PHONE ANSWRG	2514000	17051*INCOLN LGD 183	2513840
	*FULLER BRUSH CO	7865810	17064*RICHLI SCHMETZPFLZ	2510003
	ROGER G GERHRKE	025291615	17079 BRUCE A HEISE	2518213
	*W J GLOWACKI MHNRY	7641050	17086 MICHAEL A ZAGORSKI	2517103
	*JOHN GOS5 SALES CO	2513330	17103	NP
	EOGAR R GREENLEAF0	2510180	17121 ANTHONY H RAEBEL	2515625
	*GUNN&PEGELOW INC	7817930	17126 RONALD MERKEL	3 2511256
	*HYDRO-BLASTING INC	02553442	17143 R A KLOPFENSTEIN	3 2514131
	FERRY J KOWALIS	8 2779040	17146 LAWRENCE J KNUTH	-2555237
	DEAN T LINSCH	-4251335	E E LAMPING	2511511
	*MET CHEMICAL COATG	2512460	JEFFREY L ROIDER	5 2512613
	*MEOPRO INC	2423940	17170 H A PIKE	8 2511366
	*MIDLAND MKTNG ASSC	3543640	17175 GEORGE VOGLMAIER	2518927
	*MONROE CO	2511116	17240 HAROLD BRAEGER	2511489
	*NEECE PAVING&PAINT	04533099	17241	NP
	*NRTHWST CONE CO	2517999	----- N87W	
	*OLYMPUS MED FBRS CP	7862042	17245*WESTERN FOOD STOR	2510830
	*PHYSD-CNTRNL	4625730	17270	NP
	*J PLOSNICH&ASSOC	-3778880	17301*FOODOVILLE STORES	2551670
	*PORTLAND CMNT ASSN	-5499622	*RUG DOCTOR RENTS	2551670
	*ROBLEE CO INC	-7843311	17391*JOHNSON BUS SERVC	02514230
	*ROCKWELL INTERNTHL	4256361	*JOHNSON SCHOOL BUS	2514230
	*ROTHERMEL INS AGCY	2517440	17460*ROSKOPFS STANDARD	2510600
	*THE SCHIMMY SCHWEP	07714333	17498 M C BRALEY	7 2518203
	*MICHAEL L SILGEN	02767771	O W HUTSON	6 2555654
	*L W STEWART	2440000	A J MILLER	6 2553018
	*SULLIVAN JANITR SV	-7841155	GEORGE W WEISS	-2554133
	*SWEETHEART CUP CO	2517999	17507 EDWARD G HACKER	8 2555494
	*TELETRONCS PRPRTRY	025291060	17532 DANIEL SOSCHINSKE	6 2553185
	*THOMASBETTS CO	4767470	17539 HARRY ROTT	2513073
	*UNITEK CORP	2573320	17540 M KUENZ1	2515009
	*VR-WESSON CO	7711777	17573 FRANK O JOHNSON	2515253
	*WAPAKONETA MACHINE	4644840	17582 FRANK SELL SR	0 2512946
	*WARREN AODISON SRV	2514000	----- N86W	
	*THOMAS A WATSON	2517440	17679 WELIAM A EHMKE	3 2513931
	*WESTVACO US ENVLDP	04619260	17709 WESLEY W MARKS	2519696
	16554*F&M BANK	2511500	17777 NEAL SYDKRA	2511958
	16557 BONNIE L FOX	02514295	18041 O KAHLMER	02513365
	16559 JOHN J HERCHEN	2518843	PAUL R KOSMEIDER	8 2512325
	*SPORTSMANS STYLING	2516540	18043	NP
	16567 H C BRAZY	8 2515698	18063 DANIEL MELLER	2511295
	*VILLAGE TV SVC	-2516110	18093 ALBERT W RADKE	2511347
	*VILLAGE TW6STEREO	-2516110	18121 JACK A JANECEK	8 2551767
	16573*STROM DRUGS	2516400	18153 G E GOLLWITZER	4 2518873
	16575*CONTRY CREATIONS	2551480	18203 JEFFREY M SCHERTZL	02518449
	16577 ROGER WETTERAU	8 2512989	18256	NP
	16586*PEPPERMILL	2516211	18259 CHARLES O SYNDLD	8 2514523
	16593*VILLAGE FSHN HOUSE	2516320	----- N86W	
	16595*THE WEARHOUSE	2552330	18306	NP
	16596*COBBLED COURTS	2513362	----- N86W	
	BARBARA L MESSNERI	2513362	18329 DAVID R ZIMPELMAN	02519089
	WAYNE A SCHAEFER	0255502	18330*DWL VILGGE	2551580
	16597 JOHN ZEMEK	02553666	*VILLAGE BOWL INC	2551580
	*BASS&BENCE REALTY	02555502	18339 LAWRENCE GRENNIER	2515068
	ERNST HIMMEL	2511835	DEWAIN STEOMAN	3 2551818
	LINDA JOHANNINA	02551216	18371 FRANK JAMES MIKUL	02515166
	R C KEMMETER	2511177	18389 STANLEY DUBENICKI	1 2551472
	E ROSENTHAL	-2518720	18409	NP
	16599*DANS TDG SHOP	2513820	18429 JAMES H ZIEBART	0 2551568
	16606*H RICHARDSON&ASSC	2554100	----- N85W	
	16616 JAMES H WOODLOCK	2515174	18683 MIKE R NEWLIN	8 2555817
	JAY R WEST	02554821	----- N83W	
	*OR H F SCHLOEMER	2518380	18975*EAST HIGH MAINTNCE	2510410
	*OR H A TRILLER	2515580	19509 RICK A KOHL	7 2553747
	16624*DRIGGETT CYCLERY	2552453	19134*ISLAMAN ENGINEERING	2553313
	16652*AMER LEGION PDST	2512860	20660*MAX&GEORGES TAP	2519799
	16662*T R ORIGETT CYCL	2552070		

MILL ST 1979


 MILL ST

53051

----- W164N

8750	ROBT A OTZELBERGER		2510604
8760	JEFFREY L ORTLIEB	7	2553119
8775	WERNER SALZMANN		2513736
8778	ROBERT K INCAOE		2516744
8796	CHAS SCHLAFER JR		2517086
8798	JOHN SCHLAFER	8	2555391
8801	LEROY J ALLEN		2511365
8815	LINOSEY AYERS	3	2516695
	DEBORAH A GOSSEN		□2554502
	J HORAK		-2555326
	MAURIE C SCHULZ	3	2552837
8845	S DOINE		□2555917
	BETTY HEGLAND		□2519698
	M E KRICKEBERG		□2553412
	MRS M A RICHARDS		2510309
	FRANCES A SCHLEKER		□2512185
8859*	WIS SHWR DOORE&PLY		-2510088
	16 RESIOENCE	1	BUSINESS

MAIN ST 1973

16122 R A LIVINGSTON	-2552733	N88W	16557 THOMAS A LEHMKUHL2	2513732
16135 FRANCIS E MATHIEU1	2517705	N88W	16559*J J MDERCHEN BRBR	2516540
16148 PHILIP WICK	2514430	N88W		
16153 OTTO WOEHRBEKING	2514469		*SPORTSMAN BARBR SP	2516540
16155 KENNETH M STORCK	2512604		16567 DAVID BRAZY	2515698
16170 R J WITKOWSKI	0 2519664		*JAYS SPORTS UNLMTD	2510550
*MAPLE CREST REALTY	2551033		*SPORTS UNLIMITED	2510550
16171 DENNIS DROESE	5 2514099		16573*STROM DRUGS	2516400
16173 WALTER A BECK	0 2551253		16575*P STOLZ CRT PUB	2511120
16229 R M WHITE	0 2511272		16577 MARVIN RINTELMAN	2512029
16234 R W KNAACK	0 2511888		16586*THE CARPET	2518060
16258 TONY NEU	7 2511914		N88W	
MRS E STRATHEARN	2511587		*THE CARPET LOUNGE	2518060
N89W			N88W	
16260 K J KRUEGER	0 2551432		16593*VILLAGE FSHN HOUSE	2516320
S M STARK	0 2551432		16595*VILLAGE CHLDN SHP	2516080
N89W			16596*COBELED COURTS	2513362
16262 SIMON HILGER	9 2510915		BARBARA L MESSNER1	2513362
JOS A SCHUMACHER	2515744		16597 ERNST HIMMEL	2511835
16264 T T WEISENBURGER	2 2512999		ROSALIND KEMMETER	2511717
16265 RAYMOND P FALTER	2 2510659		*E A KLETZIEN ATTY	2516860
N89W			N88W	
16267 EMIL PECANAS JR	02552308		J NIENOW	02510217
16278 ARTHUR A ROSIN	02552973		N88W	
N89W			*RAF R REUSS ARCH	2551660
16280 JACK L KRATZER	0 2551643		N88W	
N89W			*T M WENDT ATTY	02516860
R M NEUBURG	02552996		N88W	
N89W			16599*DANS TDG SHOP	2513820
16285 HELINDA O HARDER	7 2510932		16600 N88W	
16287 ARTHUR A ARNOLD	2512909		16606*FALLS-IDEAL INS	2515100
16303 HAROLD VICK	2513028		N88W	
16323 EMIL F KOEPKE	2515443		*TIETZ ASSOCIATES	2515100
16325 NP			16616 JAMES M WOODLOCK 7	2515174
16338*BAUDHUIN ASSOCSTS	2511260		*DR H F SCHLOEMER	2518380
*S J BAUDHUIN ENGRS	2511260		*DR H A TRILLER	2515580
16339 FRED J SCHUSTER	2513993		16652*AMER LEGION 382	2512860
N89W			N88W	
16340*MOHRHUSEN ASSOC	2518900		16662*TR DRIGGETT CYCLY	2552070
N89W			*TR DRIGGETT CYCLY	2552070
16342*FALLS BOOKKEEPING	2513000		16665 ROBERT G BALL	02552343
N89W			ROBERT MANKE	02552242
*L STANTON CPA	-2518460		N88W	
N89W			16672*LOHMILLERS CARD	2516600
16344 L M SCHMIDT	2514077		N88W	
16353 MRS E SCHUSTER SR	2513658		*LOHMILLERS DRG STR	2516600
N89W			N88W	
16355*PARENTE PIZZA	02512560		16688*KENTUCKY FRD CHKN	2551290
16364 ROBERT E LEE	02514977		N88W	
N89W			*MARCUS FRD CHICKEN	2551290
16366 GEORGE DVORAK	7 2517053		16731 NP	
16368*BURG RADIO TV SALE	2511150		16733 D M NEUMAN	1 2514494
16370 ELMER SCHNEIDER	2511360		16735 NP	
N89W			16739*FALLS BEAUTY SHOPP	2511040
16371 KENNETH BILGO	-2511228		16740 NP	
N89W			16741 BENNO J GREMMINGER	9 2516770
16387 ALLEN R REBEK	2 2513785		N88W	
THEO J THOMPSON	1 2551332		*MARKS SEWING CTR	-2552340
16389 CLARENCE BAUER	2512363		N88W	
N89W			16748*SUCTIONS BARBER SHP	2511020
*BAUEFS FABRIC CTR	02512363		16749*BLACKWATCH LABRDRS	2517880
N88W			*HALLMARK DOG GRMNG	2517880
16414*DIITMAR REALTY INC	2515800		*HALLMARK DOG EQUIP	2517880
N88W			N88W	
*KAMRATG ASSOCIATES	2518400		*SGT PEPPERS RECORD	02513390
N88W			N88W	
*L A KAMRAT RTOR	2518400		16752*A C EPPLER INVST	2551212
*WLDOT DIITMAR RLTY	2514525		N88W	
16444*LANGE PRINTING CO	2552260		*THE MILW CO	2551212
16446*CREDIT BUREAU	2512240		N88W	
*CREDIT BUREAU	2518470		*MICHAEL A NOLL	2551212
*PROFSNL COLLCTN SV	2519380		16754*FALLS TRAVEL SERV	2516920
16447*SERV PROCTS INC	2517100		16758*MOTOR GRNNG&PARTS	2512050
N88W			16771 C M DANIELS	2 2511476
16448 JAY D SMITH	02515166		PATRICK O KARL	2 2515028
ROY VANDEHEY	02513817		N88W	
N89W			RONALD J PACKARD	02511357
16475 RUDOLPH H BLECK	2510458		N88W	
N88W			HARRY T PELD	0 2515508
DAVID B UMHOEFER	02551895		E SHORT	1 2551721
N88W			N L STARK	2 2514143
16495*FALLS VW BARBR SHP	2551480		GEORGE SUNDBY	2 2511934
RAYLENE LOOS	2 2519207		N88W	
BEISY R THIERBACHS	2511798		16775 RAYMOND W DREGER	8 2518793
16497*DICKS MOB MOB BAR	2552790		MARIE FELTES	02519171
R A UMHOEFER JR	1 2518658		GEORGE R HEINEKE	02552327
N88W			C M MYERS	02519135
16509*PARAMNT CRWNGBRDG	-2510700		N88W	
N88W			L N STALKER	9 2519429
16513 FRANK EDWARDS	2514393		N88W	
N88W			CARL M STEHLI	02551434
K R FIGGE	02515263		N88W	
N88W			L J VANDERVELDE	1 2512209
L M RIEHLE	9 2511547		MERLE E WELK	8 2516079
N88W			16783*G BERNOSKI ATTY	2514210
JOY A SPAHR	02515263		*R S KOENER ATTY	2514210
16521 E J FEIL	02551544		N88W	
N88W			*MCLARID ASSOC	02514210
*M LAUBENHEIMER ATTY	2511370		N88W	
*OTTO J MAEGLI ATTY	2511370		*J J MCLARIO ATTY	2514210
*JACK W PATRICK ATTY	2511370		16784 JOHN J GROSS	2515600
*AGB PLPLANCE SERV	2514220		*GROSS REALTY INC	2515600
16551 *ADDISON-WARREN TEL	2514000		16791*ROBERT HARTHUN INS	2510266
*ADDISON-WARREN TEL	4634000		*CARL KRUEGER ATTY	2512150
*ADDISON-WARREN SVC	7644000		ANTHONY MAGDIC	9 2517939
*ANSWER AMERICA INC	2514000		CLARENCE A MYLLYL	0 2518759
N88W			16796 VIOLA ROBERTSON	8 2511057
*BILLS ROOFING SERV	5444325		16913*LINCOLN SCHL	2515880
*E F BREWER CO	-2519530		16951*CLEAVER-BROOKS	2516410
N88W			*HEAT EXCH PRODCTS	2516410
*CHEM-TREND INC LUB	2510620		*DR P F HENNINGSEN	2511080
*CHEMICAL WAYS CORP	2586165		*DR TERRENCE A INDA	2516070
*FALLS PHONE ANSWRG	2514000		*P M LATTNER MFG CO	2516410
EDGAR R GREENLEAF	2510180		*SENTRY EQUIPMENT	2516410
*GUNN&PEGELOW INC	7817930		16953*MEMONONEE FLS RLTY	2513530
N88W			16954 JACK C DOYLE	4 2514713
*INDSTR ALLOYS CO	02513200		16955*DR GERALD L MEHLOS	2513520
GEORGE LEWINSKI	04639170		16981 JAMES H WALTER	2514074
*LDRD LABELMFG CO	02517280		17015*D SMILJANIC ATTY	2518110
N88W			*TOWNGRANCH RL EST	2518111
*MATERIAL EQUIPMENT	4428844		17017 NP	
N88W			17020 RALPH G SCHULZ	8 2517352
*MICHAELS CO	07868730		N88W	
N88W			17042 ALBERT L ZUBER	-2513960
*MORGAN ADHESIVES	7818810		N88W	
N88W			17051*LINCOLN LOG 183	2513840
*NATL HOME INSPECTNR	2510950		17064 MARION SCHUETTPELZ	2515563
N88W			17079 BRUCE A HEISE	7 2518213
*REGAL DECOR	-5479000		17086 MICHAEL A ZAGORSKI	6 2517103
*ROTHERMEL INS AGCY	2517440		17103 NP	
*GARWIN A RUBY CPA	2514000		17121 ANTHONY H RAEBEL	2515625
N88W			N88W	
PAUL W SOMERS	07741405		17126 RONALD MERKEL	02511256
N88W			17143 R A KLOPFENSTEIN	-2514131
LAWRENCE W STEWART	2514000		N88W	
*US ENVELOPE CO	4619260		17146 C G BALLARD	2511186
*WARREN ADDISON SRV	2514000		E E LAMPING	2511511
*WARREN-ADDISON TEL	4634000		17170 MRS A S DIKE	8 2513666
*THOMAS A WATSON	2517440		17175 GEORGE VOGLMAIER	7 2518927
N88W			17240 HAROLD BRAEGER	2511489
*STNGHSE AIR BRKE	-7625820			
16554*ARMER&MRCHNTS BK	2511500			

MILL ST 1973

MILL ST		53051
-----W164N		
8750 R A OTZELBERGER		2510604
-----W164N		
8760 JAMES R DEVLIN		2512841
-----W164N		
8775 WERNER SALZMANN		2513736
8778 ROBERT KINCADE	4	2516744
8796 CHAS SCHLAFER JR		2517086
8798 MRS CLINTON SHUNK		2516878
8801 LEROY J ALLEN	7	2511365
-----W164N		
8815 LINDSEY AYERS		-2516695
JAMES B AYRES		2552254
KENNETH R RUPERT		-2513844
MAURIE C SCHULZ		2552837
-----W164N		
8845 JOHN BURG	4	2513097
D R HACKER	1	2512732
RONALD E HUNT	0	2515264
MARY L MARX	9	2513147
MRS M A RICHARDS	8	2510309
STEVEN W RUST	2	2552646
ROBERT SCHLEKER SR		
	1	2512185
-----W164N		
8859*DORIET CARPETS INC		2551570
18 RESIDENCE	1	BUSINESS

MAIN ST 1969

15036	*TOM PATTI MUSIC CO	2513710	16517	*FRANKS MARKET MT5	2514110
15039	CHESTER HENRIZI	2515497	16521	*M LAUBENHEIMER	2511370
15092	*LEWIS ANIMAL HOSP	2511730		*OTTO J WAGELI ATTY	2511370
	*LEWIS BROG KENNELS	2511730	16551	*ADOLSON WARREN TEL	2514000
	*OR GILBERT LEWIS	2511730		*ANSWER AMERICA INC	2514000
	*OR JOROAN LEWIS	2511730		*CHEM-TREND INC LUB	2510620
15229	*JERRYS VILLAGE INN	2513320		*E H REALTY INC	2513530
15326	*WAYNES STANDRD SRV	2514640		*FALLS PATIO PLAYER	2517850
15413	*PILGRIM LIQR STORE	2518980		*FALLS PHONE ANSRC	2514000
15416	*E VDNSCHLEOORN PNT	2518700		*MCKAY NURSERY CO	2514900
	*VNSCHLEOORN	2518700		*ROTHERMEL INS AGCY	2517440
	*VON SCHLEOORN OPEL	2518700		*GARWIN A RUBY CPA	2514000
15423	*DWYER JEWELERS JWL	2514570		*WARREN ADOLSON SRV	2514000
15465	*ROYAL CRWN HOSIERY	2515970		*THOMAS A WATSON	2517440
15473	*VIELIE SUPER DRUGS	2515250		*ALL AMER LF+CASTLY	8733280
15483	*CROSSBYS STARN*APLNC	2513350		*LAWRENCE J STEWART	2514000
	*F W WOOLWORTH CO	2514242		*WARREN ADOLSON SRV	2514000
15507	*KROGER FODO STORES	2513980		*THOMAS A WATSON	2517440
	*MILITZERS BAKERY	2514180		*ALL AMER LF+CASTLY	8733280
15529	*ADELMAN LNORYCLNR	2516420		*GEE PAINTG+OECRTG	4632126
15539	*THORP FINANCE CORP	2514840		*GOROALE INC	7816778
15562	*JACKS CONOCD SERV	2512460		*GUNN+PEGELOW INC	7817930
15567	*HUMBLE OIL+REF CO	2519922		*MACMILLIN HYORCE	-2584300
	*PILGRIM ENCO SERV	2519922		*MORGAN ADHESIVES	7818810
				*NORTHRN COPY SPLY	7817383
				*QUALITY SPGE+CHAMS	7813070
				*PUS ENVELOPE CO INC	4612626
				*WIS REGION ASSOCS	8733280
15642	HARVEY TIETZ	2513038	16554	*FARMERS+MERCHTS BK	2511500
15660	L F MACY	3 2513648	16557	HAROLD J BURG	2511638
15680	L A K KOPP	2 2513642	16599	*SPORTSMAN BARBR 5P	2515698
15703	MRS HARRY NEU	2513888	16567	DAVID BRAZY	2515698
	KENNETH J ZUZICK 8	2513888		*SPORTS UNLIMITED	2511670
15722	KERLIN J BAUER	5 2510733		*JAYS SPORTS INC	2511670
	DR GEORGE R WAGNER	5 2516443	16573	*TRDPR DRUGS	2516400
			16575	*R E JOHNSON JR ACT	2551120
15724	L A BROWN	25110094		*PETER E STOLZ ACCT	-2551120
15726	MRS ESTER DAVIS	2519369		*SIEVERS+ASSOC CPA	-2551120
15745	RICHARD O MEYER	2 2511993	16577	MARVIN RINTELMAN 1	2512029
15782	C SHOEMAKER	6 2510551	16886	THE SAAN	2516320
	EDWARD KURTZ	2514116	16593	*VILLAGE FSHN HOUSE	2516320
15791	OR H F SCHLOEMER	7 2515655	16595	*FALLS YUNG SMRTWR	2516080
			16596	MARGARET M ERDMAN	2510085
15830	ROBERT L POWELL	2510068		PATRICIA L WHEMAN	2515260
	JOSEPH A BARTH 4	2514584	16597	ROBERT ALLEN GRAF	2519054
	JAMES P FOUNTAIN 5	2516199		ERWIN G BOSSERT	2511414
	JAMES L FREY JR 7	2517282		ERNEST HIMMEL	2511835
15848	JAMES BENES JR	7 2516372		*GALIANO KEMMETER	2511717
	CHARLES J CORRAO	2551628		*E A KLETZTEN ATTY	2516660
	JAMES J PIERNER 3	2516089	16599	*OANS TOG SHOP	2513820
	HENRY R TEUTEBERG 7	2517113	16606	*KENNETH A ECKHART	2512330
				*FALLS INS AGCY INC	2512330
				*TIETZ+ASSOCIATES	2512330
15883	VINCENT A CAPDRALE	2519366		LLEWELLYN TIETZ	2512330
15884	CHAS L BIRKHAUSER	2511993	16616	DR H F SCHLOEMER	2518360
	LAVERN LAUER	5 2511993		*OR H A R LER	2515174
15934	NEIL STEPHENS	5 2516736		JAMES M WOODLOCK 7	2515174
15937	CHARLES H SAGE	7 2518825	16652	*AMER LEGION 382	2512860
15949	*NEILS BEER DEPOT	2513970	16662	CASAR PLUMB+HTG	2512620
15963	*TEOS 66 SERV STA	2515640	16665	GROVER BRUN JR	-2512620
15992	MARVIN H UNHOEFER	8 2514919		P M KOLVENBACH	2511194
15994	W T COROREY	8 2514819	16672	*BUS DEPOTS	2516600
16025	MRS C NELSON	7 2511618		*APOTHECARY LOHMLLR	2516310
16030	WILFRID C KOCH	2514037		*GREYHOUND BUS DEP	2516600
16045	MRS G BECKER	2515666		*LOHMILLERS CARO	2516600
	KENNETH C FLATH	2551675		*LOHMILLERS RXL DRG	2516600
16058	JOHN A LUX	2513858	16731	MICHAEL O REITER	2551193
16061	MRS CLOYE TINDOR	2510200	16733	VILLAGE LAINT STRE	2517320
16081	ROBERT L EBERST	2510189	16739	FALLS BEAUTY SHOPP	2511040
16099	MRS GEORGE PERRIN	2515578	16741	BENNO J GREMMINGER	2516770
16106	MRS M SCHLEICHER	-2510076	16748	*SUTTONS BARBER SHP	2511020
16117	MRS M LEISTER	5 2517622	16749	*HALLMARK ODG GRMNG	2517889
16122	RICHARD O ERANEK	2519450	16750	*GINGHAM RESALE SHP	2513820
16124	AOLPH R HEER	2519456	16752	*HAR BLDCCK INC	2514120
16135	WILLIAM J NEUMANN	2516057	16754	*FALLS TRAVEL SERV	-2516920
16148	PHILIP WICK	2514430	16758	*MOTOR GRNONGPARTS	2512050
16153	ITD JESSEKING	2519450	16771	ROBERT B CLAMTET	2551199
16155	KENNETH M STORCK	2512604		ANTHONY G CLEMENTI	7 2518450
16170	*MAPLE CREST REALTY	2551033		JOS W FREIBURGER	2517320
	R J WITKOWSKI	2519664		E KEARNS	2517933
16171	DENNIS ORFSE	5 2514099		SHEILA M KRUEGER	2517933
16173	OALE F HORCHNER	8 2510189		PETER W TAYLOR	2551029
16229	CHRIS M LIMBACH	8 2512559	16775	JOHN M OREHER	2517838
16234	R W KNAACK	3 2511888		ROBERT E	2551268
16258	TONY NEU	7 2511914		ROBERT S JOHNSON	25513068
	MRS E STRATHEARN	7 2511517		GARY B KLEWICKI	25519674
16260	JOHN A MACDONALD	8 2514256		MRS MARTHA SCHMIOT	2518078
16262	SIMON HILGER	-2510915		V S SHOCKS	2551170
16264	JOS A SCHUMACHER	2515744		L N STALKER	2519429
16266	EOM P HUENCHBERG	2513364		MERLE E WELK	8 2516079
16265	HAROLO KOCH JR	-2519288	16783	*R G BERNOSKI ATTY	25514210
16278	CARL W KURTH	8 2515886		*MCLARIO LAW OFCS	2514210
16285	ARTHUR ROSIN	2515886		*J J NCLARIO ATTY	2514210
16287	HELENA O HAROER	7 2510922		*R J VANESKA ATTY	2514210
16303	HAROLO VICK	2513028	16784	*GRDSS REALTY INC	2515600
16323	EMIL F KOPKE	2515443		JOHN J GROSS	2515600
16325	ONALD A KOPKE	8 2519083	16791	*ROBERT HARTHUN INS	2510266
16338	*BAUOHUIN+ASSOCTS	2511260		*CARL KRUEGER ATTY	2512150
	*S J BAUOHUIN ENGRS	2511260		ANTHONY MAGOIC	25517939
16339	FRED J SCHUSTER	2513993		RICHARD G PAHLAW	2519294
16340	A MOHRHUSEN INC	2519450	16796	VIOLA ROBERTSON 8	2511057
16342	*FALLS BOOKKEEPING	2513000	16913	*LINCOLN SCHL	2515880
16344	L M SCHMIDT	2514077	16951	*ADAMSON CO PRS V5L	2516410
16353	MRS E SCHUSTER SR	2513658		*CLEAVER-BROOKS CHM	2516410
16355	*WEBB PASTIES RESTR	2512890		*DR K J OEMPSEY	2512780
16364	*ANDERSON STUDIO	2512791		*HEAT EXCH PROOCTS	2516410
	*PASSPORT APPLICATN	2512791		*DR P F HENNINGSEN	2511080
16366	V DENE BRAUNER	5 2514358		*DR T A INDA OENTST	2516070
	GEORGE DVORAK	7 2517053		*JOY MFG CO	2516410
16368	*BURG RADIO TV SALE	2511150		*P M LATTNER MFG CO	2516410
16370	ELMER SCHNEIDER	2511360		*O J MURRAY CO HTRS	2516410
16371	CLARA JAENICKE	2513783		*SENTRY EOT CRP	2516410
16387	RONNIE L OELDRE	2518411		*WENSLER INSTRUMENT	2516410
16389	CLARENCE BAUER	2512363	16953	*CROT BUR OF MEN FL	2512240
	*GAMBLES	2512363		*CRDT BUR OF MEN FL	2518470
			16954	JACK C ODYLE	4 2514713
16414	*JACK BARTON	2515100	16955	*OR GERALD L MEHLWS	2513520
	*DITTMAR CONST CORP	2515800	16981	JAMES H WALTER	2514074
	*DITTMAR HOMES INC	2515800	17015	AORIAN TETTING 4	2517439
	*DITTMAR REALTY INC	2515800	17017	CHARLES G WALLACET	2510329
	*IOEAL FIN SERV INC	2515100	17020	RALPH G SUTZL 8	2516477
	*IOEAL INS AGCY INC	2515100	17051	*LINCOLN LOG 183	2513840
	*IOEAL MTGES INC	2515100	17064	MARION SCHUETTPELZ	2515563
	*THOMAS+HILL INC	2515104	17079	BRUCE A HEISE	2518213
16444	*HOUSE OF HAVEN	2516850	17086	MICHAEL A ZAGORSKI	6 2517103
16446	*PET HUT	2517570			
16447	*SERVER PROCTS INC	2517100	17103	DELBERT E SCHULTZ	-2510202
16448	RAYMOND W OREGER	8 2518793	17121	ANTHONY H RAEBEL 1	2515625
	CLEDNE G MCNEIR	2516521	17143	OLDRES SEHL	2517327
	LAVERNE L PORDEROY	2519985	17146	C G BALLARO	2511186
	RONALO F SCHILL 3	2515783		E E LAMPING	2511511
16475	RUODOLPH H BLECK	2510458	17170	MRS A S PIKE	8 2511366
	EMIL C RUSCH	8 2510534	17175	GEORGE VOLTAIER 7	2511489
16495	*FALLS V BARBER 5P	2510170	17240	HAROLO BRAEGER	2511489
	L E COURCHENE	7 2518159	17241	GENE H SCOTT	7 2513209
	BETSY R THIERBACH	5 2511798	17245	*FALLS CONOCD SERV	2519883
16497	*AUREVYS HOB N08 BR	2519986	17270	C C OAHMS 7	2517115
	A HOJNDOSKI	2512715		V C OAHMS	2511477
16509	*ELECTRIC CO	2517000		M WHITESELL	2519044
	*WIS ELEC PDWER CO	2517000			
16513	FRANK EDWARDS	2514393	----- N87W		
	M B HEINTZ	2518058	17301	*FOOLANO INC	2551670
	L M RIEHLE	2511547	17335	*W DRIVE IN	2514380
	FLOY SALTER	2515544	17391	*JDNHSDN SCHOOL BUS	-2514230
				GEORGE REIMER	5 2511961

MILL ST 1969

60 RESIOENCE 2 BUSINESS

MILL ST

53051

-----W164N

8750	R A OTZELBERGER	1	2510604
8760	MRS CORA EHLEY		2516985
8775	WERNER SALZMANN		2513736
8778	ROBERT KINCADE	4	2516744
8796	CHAS SCHLAFER JR	1	2517086
8798	MRS CLINTON SHUNK		2516878
8801	LEROY J ALLEN	7	2511365
8815	00N HALTER		□2519128
	P HERRELL		□2519249
	AUOREY L SMITH		□2551827
8845	THOMAS L BAUMANN		□2519298
	JOHN BURG	4	2513097
	PETER F OUBOIS		□2519668
	WILLIAM P EVANS		□2551228

✓

MILL ST 1969

JAMES A JOHNSON	-2512771
MARY L MARX	□2513147
MRS M A RICHARDS	8 2S10309
BB59*FALLS AUTO PARTS	2S10400
17 RESIOENCE	1 BUSINESS

APPENDIX C

HISTORICAL ENVIRONMENTAL DOCUMENTS

April 23, 2002

Mr. Michael Carlton
Attorney at Law
Von Briesen & Roper, S.C.
411 East Wisconsin Avenue
Milwaukee, Wisconsin 53201

RE: Modified Phase I Environmental Property Assessment Report Addendum
N88 W16521 & N88 W16545 Main Street
Menomonee Falls, Wisconsin

Dear Mr. Carlton:

At your request, Midwest Enviro-Sciences, Inc. (MIDWEST) is pleased to submit this Phase I Environmental Property Assessment Report Addendum (Phase I Addendum) for the contiguous properties located at N88 W16521 & N88 W16545 Main Street in Menomonee Falls, Wisconsin. The Phase I Addendum was requested to supplement the information collected for the modified Phase I Environmental Property Assessment completed by MIDWEST on January 5, 2002. Per our telephone discussion, you requested the following additional information to supplement the existing modified Phase I Environmental Property Assessment report:

- Statement on how MIDWEST deviated from the ASTM Standard Practice for Environmental Site Assessments (E 1528);
- Research prior land use, history and ownership of property;
- Inventory surface debris observed at the property;
- Interview Fire Department staff for tank data and suspected fire at building on property;
- Research neighboring dry cleaner property; and
- Provide a site map of the property.

For the sake of this report, the contiguous properties located at N88 W16521 & N88 W16545 Main Street will be identified as property or Laubenheimer property in this report. The property directly to the south will be identified as the Trophy property.

INQUIRY RESPONSES/RESULTS

A site map of the property provided by the developer is contained as an attachment at the end of this letter report. Compass directions will be used to reference areas of the property on this survey map where specific observations are made and referenced in the text of this letter report. The following sections are responses to the items discussed or are results to the inquiries discuss the items outlined above.

ASTM Standard Practice Statement

In accordance with section 4.1 of the ASTM Standard, it is not necessary to utilize the ASTM E 1528 Standard in order to have conducted a property inquiry in a “commercially prudent or reasonable manner”. MIDWEST and Brayton Management Corporation, Inc. (Brayton), the property developer, have agreed upon an appropriate level of inquiry that satisfies the due diligence requirements of most lending institutions for the types of properties Brayton develops. If additional Phase I activities are required, the activities are completed on an “as needed” basis.

Research Prior Land Use, History & Ownership of Property

Additional information on prior land use, history, and property ownership was completed for the property on April 22, 2002. The following information sources were researched to document the history of the property:

- Real Estate Records at the Waukesha County Courthouse Register of Deeds; and
- Sanborn Fire Insurance Maps.

The records search at the Waukesha County of Register of Deeds office consisted of reviewing all available files for the property identified using the Village of Menomonee Falls tax key identification number. The following table summarizes the results of this search.

Date	Item/Remarks	Property
05/12/62	Sheriff's Deed; Judgement against A.M. Cleaners & in favor of Arrow Engineering.	Trophy
10/28/63	Deed on Foreclosure; A.M. Cleaners.	Trophy
08/01/65	Warranty Deed; Erich & Ophelia Klein.	Trophy
08/04/66	Warranty Deed; Geo. & Matilda Basting.	Trophy
10/01/68	Purchase Agreement (Land contract); to CAPTO, Inc.	Property
10/01/68	Indenture between E.A. & Ruth Kletzein and CAPTO, Inc.	Property
11/01/68	Warranty Deed: K. & Shirley Klein and Eugene & Arleen Nelessen.	Trophy
05/01/72	Warranty Deed; Nelessen/Klein.	Trophy
10/12/73	Warranty Deed; Klein to Allen & Carol Hansen.	Trophy
04/01/76	Warranty Deed (Land contract); A. & C. Hansen to Trinen Corporation.	Trophy
02/11/77	Fulfillment of Land Contract; Trinen Corporation.	Trophy
02/08/78	Assessment of Rents; CAPTO, Inc. to Farmers Merchant Bank.	Property
02/23/78	Warranty Deed; Trimen Corp. to Charles A. Biesik.	Trophy
03/03/78	Fulfillment of land contract from Estate of Charles McGillway to CAPTO, Inc.	Property
07/22/80	Affidavit; Given right to purchase.	Unknown
12/30/83	Warranty Deed; CAPTO, Inc. to Miles Laubenheimer.	Property
12/27/90	Warranty Deed; Charles A. Biesik to Ernst & Margaret Von Schledom.	Trophy
02/22/91	Temporary Limited Easement; For purpose of grading & sloping; M. Laubenheimer.	Property
05/25/91	Warranty Deed; Ernst & Margaret Von Schledom to Tim & Joan Hogan.	Trophy
06/17/91	Assignment of Rents; Tim & Joan Hogan to F&M Bank.	Trophy

Property = The property subject to the Phase I ESA.

Trophy = The adjacent property that is currently a trophy/ & awards store.

Transactions for two properties are summarized in this table. The current Trophy property (Trophy) is located in the southern portion of the plat map. It is a small rectangular parcel that is approximately 102 ft long by 46 ft wide. Mr. Laubenheimer's property surrounds the Trophy property on the southwest, north and northeast (partially) sides.

According to this review, the current owner of the property, Miles Laubenheimer of CAPTO, Inc. obtained the property on October 1, 1968 for \$75,000. Mr. Laubenheimer acquired the property personally from CAPTO, Inc. on December 30, 1983. Land use and other historical information could not be determined from the Register of Deeds data search. However, a temporary limited easement was granted for the Laubenheimer property for the purpose of grading and sloping in February of 1991.

MIDWEST personnel conducted a search for Sanborn Fire Insurance Maps (Sanborns) on April 22, 2002 at the University of Wisconsin-Milwaukee Library. Sanborns were available for 1910 and 1925. These maps identified a building on the northeastern corner of the property (at the southwest corner of the intersection of Main Street and Mill Road) as the Eagle Hotel. On the 1910 Sanborn, a notation on the building was heat: stoves, lights: electric.

A separate building was identified at the approximate location of the Trophy building (southern portion of the property) in the 1910 and 1925 Sanborns. The building on this property was approximately 50 ft long by 35 ft wide. There were several out buildings associated with this other structure. These include: a shed, a wagon shed, an auto shed, and a coal shed. These out buildings were noted on both 1910 and 1925 Sanborn maps.

The results of the Sanborn Map search indicated that the Laubenheimer property was formerly the Eagle Hotel in 1910 and that the building was heated by stoves (coal fired assumed). Copies of the Sanborn Maps are contained as attachments to this letter report.

Inventory of Surface Debris

MIDWEST personnel inventoried the surface debris at the property to determine if the surface materials were indicative of existing environmental conditions. The following surface materials were observed on April 22, 2002 at the property:

- Brush/wood
- Pipes; iron and conduit
- Concrete and brick fragments
- Lumber
- Shingles
- Angle iron, steel rods
- Newspaper
- Milk jugs, food wrappers
- Styrofoam pieces

Midwest Enviro-Sciences, Inc.
P.O. Box 13183
Wauwatosa, Wisconsin 53213

- Yard clippings
- Bottles and cans
- Ash-like material
- Discarded oil filter (1)
- Empty can of wood filler (closed)

The greater majority of these materials can be associated with the demolition of the former Eagle Hotel. All of these demolition materials are benign and pose no direct threat to the environment. The wood filler container and used oil filter were randomly discarded. No evidence of staining was observed near the oil filter. Surface debris of this type is not indicative of an existing environmental condition as it is not considered hazardous or it is not of sufficient volume as to be subject to an enforcement action if brought to the attention of an appropriate government agency (Wisconsin Department of Natural Resources (WDNR)).

In addition, stained soil or stressed vegetation were not observed along the north or southwest sides of the Trophy building. Fragments of demolition debris were observed along the north wall of this building.

Interview with Fire Department Staff

An information request was submitted to Lieutenant Tod Doebler of the Menomonee Falls Fire Department on April 22, 2002. Lt. Doebler responded to the request on April 23, 2002 via telephone. According to Lt. Doebler, no record of any underground storage tanks (USTs) or aboveground storage tanks (ASTs) used to store heating oil or other flammable or combustible liquids exist in the fire department files for the property.

In addition, the Eagle Hotel building did not burn down as previously reported. The Village condemned the building and ordered Mr. Laubenheimer to demolish it.

Research Neighboring Trophy (Dry Cleaner) Property

According to the records search completed at the Register of Deeds office, the Trophy property had several owners and was involved in many transactions and transfers since 1963. Most recently, the property is owned and operated by Mr. Tim Hogan of National Trophy and Awards. Mr. Hogan builds trophies and awards on the premises. He cuts, bends, forms, and engraves metal pieces and also engages in silk screening. Mr. Hogan has a contract with a company to manage his silk screening parts washer waste solvents. No plating is done at the Trophy property.

MIDWEST personnel conducted a walk through of the Trophy property. The existing structure is built to the limits of the property boundaries; no outside land is associated with this property. Mr. Hogan noted that there were several additions (in a southwesterly direction) on to the original building. These additions were easy to determine based on the elevation differences between the floors of the existing structure and the floor of the additions.

A storm sewer drain was observed in the westernmost portion of Mr. Hogan's building. The manhole cover was approximately 2 ft in diameter. Reportedly, the storm sewer line runs east toward Mill Road.

According to Mr. Hogan and Mr. Laubenheimer, this property was once operated as a dry cleaner. Information obtained at the Register of Deeds office indicated that a Sheriff's Deed for Foreclosure was completed October 28, 1963 against A.M. Cleaners verifying the existence of a cleaners at this location.

Although it is evident that a dry cleaners existed at this property, there is no evidence of disposal of spent dry cleaning solvents or other materials onto the Laubeheimer property. Three additions to the southwest side of the building cover the areas that could have been used for solvent disposal. Access to a storm sewer drain was inside the western most addition of this building.

CONCLUSIONS

Historical land use search documented the property was the Eagle Hotel based on the 1910 Sanborn Fire Insurance Maps. The current owner, Miles Laubeheimer held title to the property both personally and through his corporation (CAPTO, Inc.) since 1968.

An inventory of the debris observed at the property on April 22, 2002 revealed that the majority of the debris consisted of demolition-type material including lumber, shingles, brick, concrete pieces, and pipes. Some food wrappers and containers were also observed and there was a spent oil filter and an empty wood filler can. All of these demolition materials are benign and pose no direct threat to the environment. The wood filler container and used oil filter were randomly discarded. No evidence of staining was observed near the oil filter. Surface debris of this type is not indicative of an existing environmental condition as it is not considered hazardous or it is not of sufficient volume as to be subject to an enforcement action if brought to the attention of an appropriate government agency (WDNR). Disposal of buried construction debris may be necessary during the construction phase of any property development.

Information obtained from the Menomonee Falls Fire Department indicated that no USTs or ASTs were registered for the property. It was believed that the property was burned down in the 1980s but there is no record of a fire. The Village ordered Mr. Laubenheimer to demolish the Eagle Hotel. Based on the Temporary Limited Easement granted in February of 1991, it is likely that the demolition activities may have taken place around that time period.

A former dry cleaning business operated from the existing Trophy property. There is no visual evidence of staining or stressed vegetation as a result of the activities.

RECOMMENDATIONS

Based on the observations and inferences made during the completion of this Phase I Addendum, MIDWEST recommends that:

No additional environmental investigation work is needed at the property.

If you have any questions regarding this Phase I Addendum, please contact me at (414) 453-7236.

Sincerely,
MIDWEST ENVIRO-SCIENCES, INC.



Mark A. Rutkowski, P.G.
President

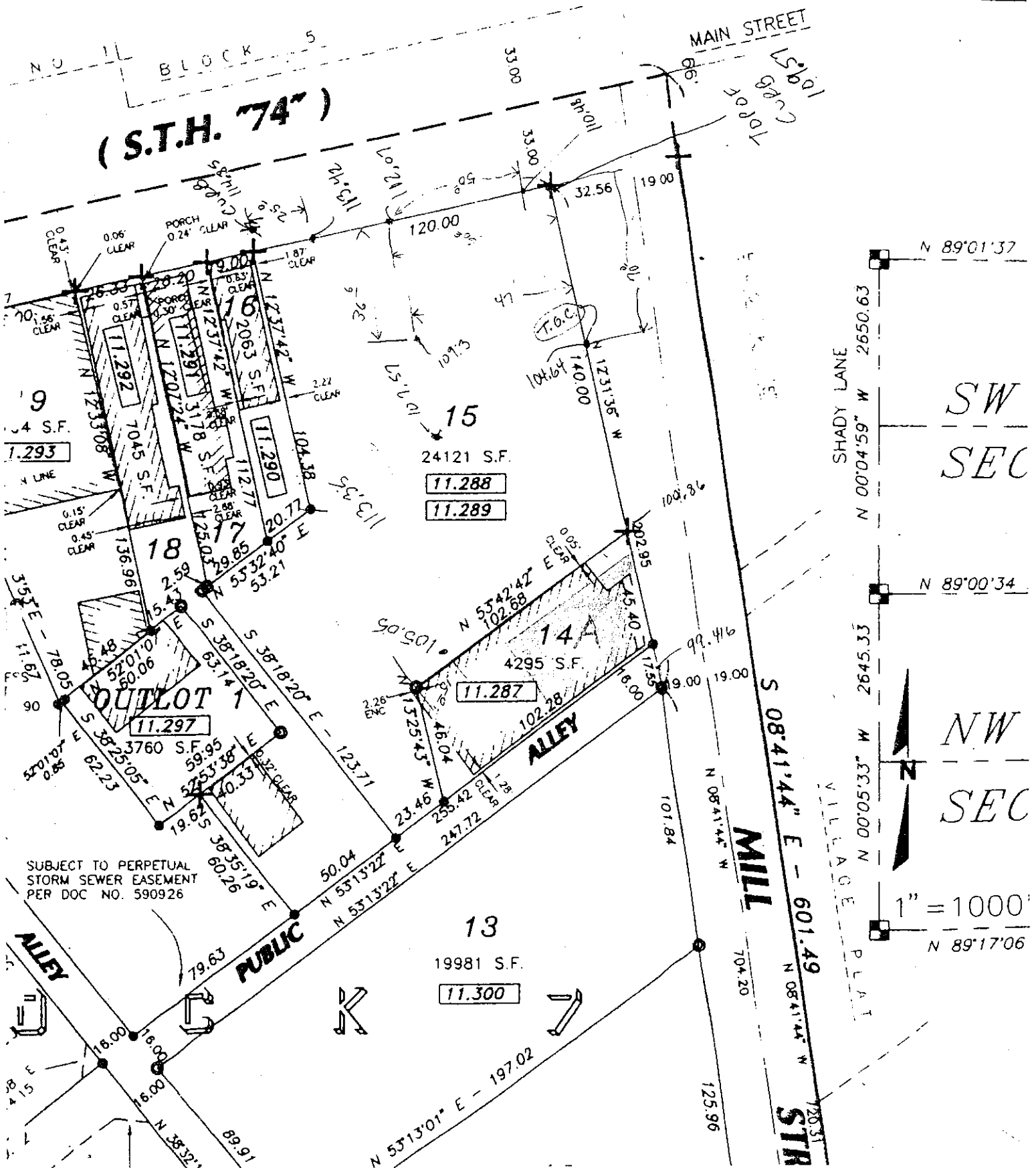
C: William B. Bode: Brayton Management Company, Inc.

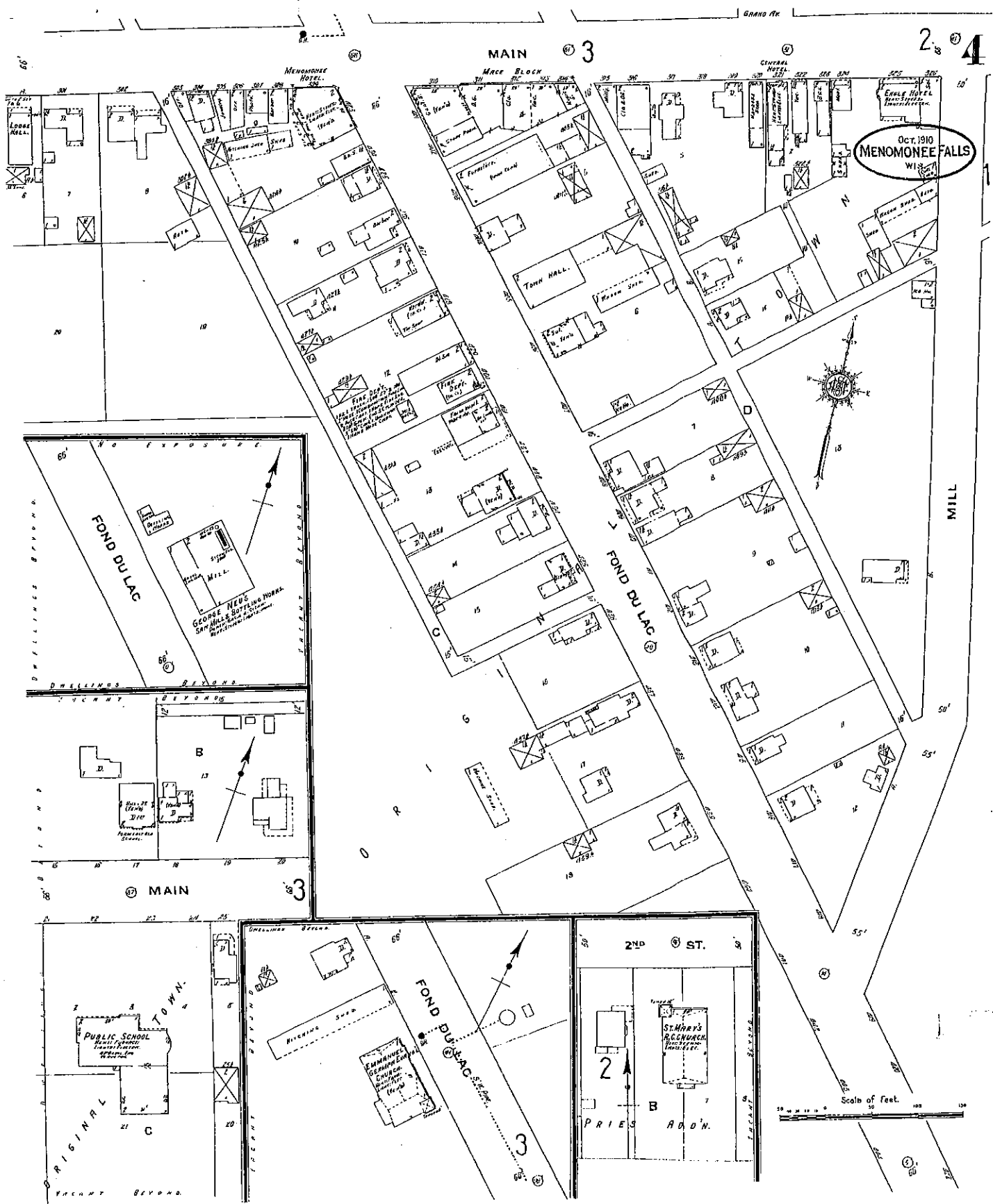
Current Owner: Miles Laubenheimer
202/251-5418

Site Address: N88 W1652i Main St.
N88 W16545 Main St.

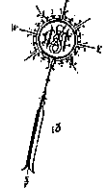
Tax Key No.: 11.288000
~~11.289000~~

As Building from
1910/1925
Sanborn Maps
109.30
- 4.66
= 104.64





OCT. 1910
MENOMONEE FALLS
WIS.



Scale of feet.

FOND DU LAC

GEORGE NEUE
SAYRE & BARTON NORMAL
SCHOOL

MAIN 3

FOND DU LAC 3

2ND ST.

ST. MARY'S
CHURCH

EMMANUEL
CHURCH

PUBLIC SCHOOL

FOND DU LAC

MILL

TOWN

PRIESTS
ADDN.

ORIGINAL

FRONT BEYOND

MICHIGAN ST.

3

2

4

MAIN 3

CENTRAL HOTEL

MENOMONEE HOTEL

MACE BLOCK

EMILE HOTEL

LOANS BLDG.

TOWN HALL

WATER ST.

WATER ST.

WATER ST.

20

10

12

14

16

18

20

22

24

60

60

60

60

60

60

60

60

60

16

17

18

19

20

21

22

23

24

60

60

60

60

60

60

60

60

60

20

21

22

23

24

25

26

27

28

60

60

60

60

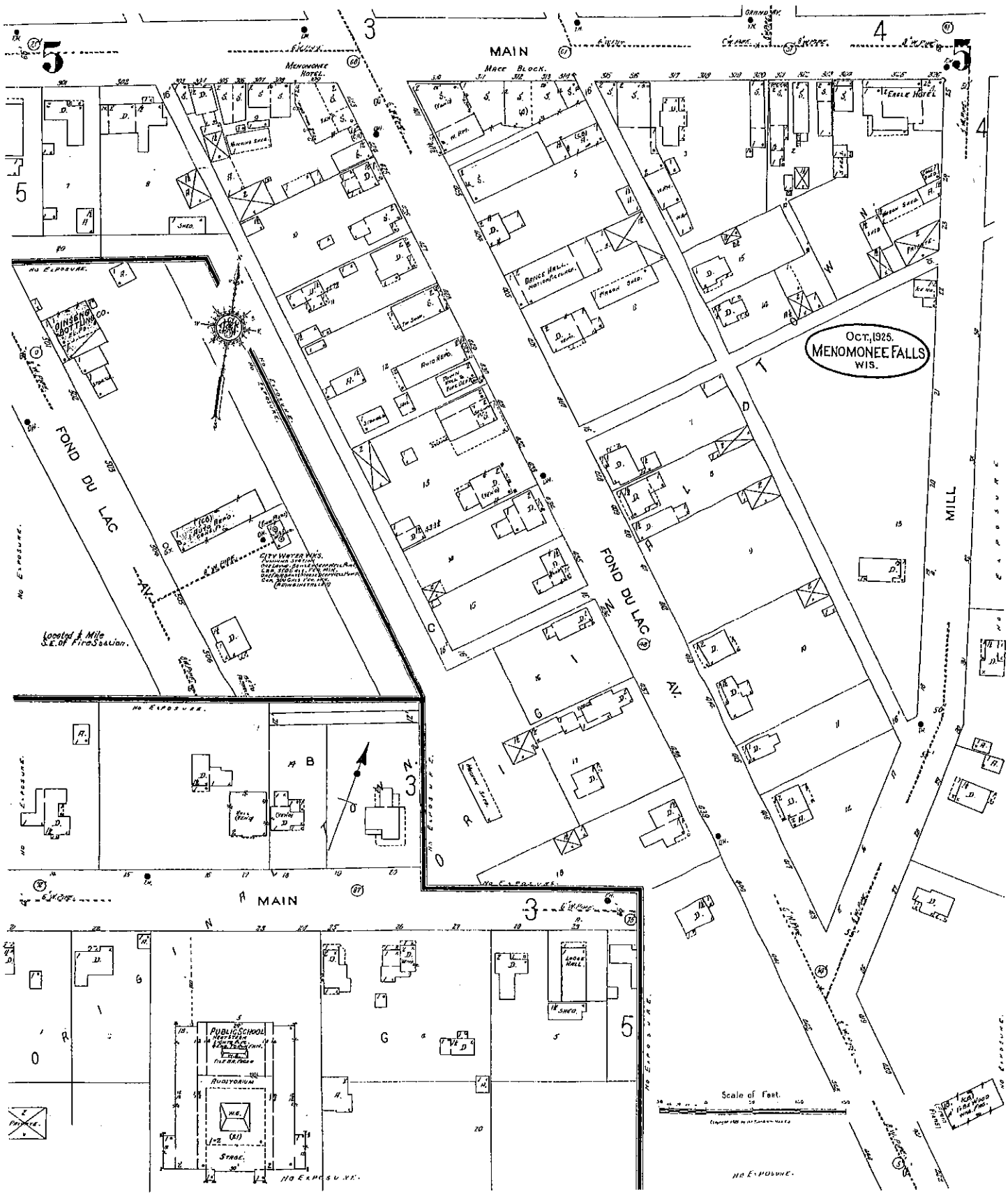
60

60

60

60

60



Oct., 1925.
MENOMONEE FALLS
 WIS.

Scale of feet.
 0 50 100 150
 Copyright 1925 by Frank M. Hill Co.

PUBLIC SCHOOL
 MENOMONEE FALLS, WIS.
 1925

MAIN

FOND DU LAC

FOND DU LAC

MILL

MENOMONEE HOTEL

MENEE BLOCK

DENCE HOTEL

LEENLE HOTEL

CITY WATER WORKS
 Located 1/2 mile S.E. of Fire Station.

NO EXPOSURE.

Located 1/2 mile S.E. of Fire Station.

NO EXPOSURE.

NO EXPOSURE.

NO EXPOSURE.

MAIN

3

NO EXPOSURE.

**MODIFIED
PHASE I
ENVIRONMENTAL PROPERTY
ASSESSMENT
REPORT**

for the properties
located at

N88 W16521 Main Street
N88 W16545 Main Street
Menomonee Falls, Wisconsin

Prepared for

Mr. William B. Bode
Brayton Management Company, Inc.
18920 West Bluemound Road #14
Brookfield, Wisconsin 53045

Prepared by

Midwest Enviro-Sciences, Inc.
P.O. Box 13183
Wauwatosa, Wisconsin 53213

January 5, 2002

QUALITY CONTROL SIGNATURE PAGE

**MODIFIED
PHASE I ENVIRONMENTAL PROPERTY ASSESSMENT**


for

**N88 W16521 Main Street
N88 W16545 Main Street
Menomonee Falls, Wisconsin**

January 5, 2002

Midwest Enviro-Sciences, Inc., (MIDWEST) is pleased to submit this Modified Phase I Environmental Property Assessment Report (report) to Mr. William B. Bode of the Brayton Management Company, Inc. for the vacant lots located at N88 W16521 Main Street and N88 W16545 Main Street in Menomonee Falls, Wisconsin. This report is in conformance with MIDWEST's strict quality assurance/quality control procedures to ensure that this report meets the highest standards of environmental investigation utilized by the industry. If you have any questions regarding this report, please do not hesitate to call me at (414) 259-0700.

Respectfully Submitted,
MIDWEST ENVIRO-SCIENCES, INC.


Mark A. Rutkowski, P.G.
President

Introduction

Midwest Enviro-Sciences, Inc., (MIDWEST) at the request of Mr. William B. Bode, completed a Modified Phase I Environmental Property Assessment (Phase I Assessment) for the vacant lots located at N88 W16521 Main Street and N88 W16545 Main Street in Menomonee Falls, Wisconsin. The purpose of the Modified Phase I Assessment was to identify potential environmental risks associated with historical or existing property conditions. The Phase I Assessment consisted of the following:

- A database search;
- A property walk through; and
- The preparation of a Phase I environmental Property Assessment Report (Phase I report).

The Modified Phase I Assessment was limited to a State of Wisconsin Database search of the property, a review of historical aerial photographs, a records search at the Village of Menomonee Falls Assessor's Office and the Village of Menomonee Falls Planning Department, a property walk through, photographic documentation, and the completion of a transaction screen questionnaire by the current property owner. This Modified Phase I Assessment will be used to determine the need for the collection of environmental samples to verify the occurrence of constituents, which may pose an environmental risk to the property. Activities associated with the completion of the Phase I Assessment are described in the following sections. It is not intended to include the identification of de minimus conditions that would not be subject to enforcement action if brought to the attention of appropriate governmental agencies.

Property Location

The modified Phase I assessment was completed for two contiguous properties with street addresses N88 W16521 Main Street and N88 W16545 Main Street in Menomonee Falls, Wisconsin. The two contiguous properties are under a single tax key # 11-288.

For the sake of this report, these two contiguous properties at the addresses noted above will be referred to as the property. Any other parcels of land with structures or other features will be referred to as adjacent properties, sites, or facilities.

MIDWEST ENVIRO-SCIENCES, INC.

(414) 259-0700

(Fax) 453-7236

Assessor's/Village Planner's Office Information

Based on an interview of a clerk in the assessor's office, there is no record of buildings or other structures on the property for tax purposes. A single tax key number is used for the property.

Mr. John S. Fellow, the Village Planner, also stated that there is no historical record of the former building at that address. An inspection of historical photographs on the walls of the Assessor's office provided evidence of previous land use. In a photo taken around the early 1900's, the business located on the southwest corner of the intersection of Mill Street and Main Street was the Eagle Hotel. The Eagle Hotel burned down sometime in the 1980's. Reportedly, nothing has been on the property since.

State Database Search

A database search of the property was conducted by MIDWEST using the WDNR and WDCOMM on-line databases. The State Database search consisted of reviewing the computer generated files of environmentally sensitive sites determined by the State of Wisconsin. The results of the state database search are discussed in detail in this report.

Wisconsin Environmental Repair Program Sites (ERP)

The Bureau for Remediation and Redevelopment compiles a list of reported contaminated sites slated for cleanup under the Environmental Repair Fund. These sites are associated with a variety of non-LUST contamination.

- The property was not identified in this database reviewed by MIDWEST personnel.

Wisconsin Solid & Hazardous Waste Inventory Management (SHWIM)

The Solid & Hazardous Waste Inventory Management system is an extract of all facilities with USEPA ID numbers for identification of waste streams issued for facilities in Wisconsin.

- The property was not identified in this database reviewed by MIDWEST personnel.

MIDWEST ENVIRO-SCIENCES, INC.

(414) 259-0700

(Fax) 453-7236

Wisconsin List of Active Leaking Underground Storage Tank (LUST) Sites

Wisconsin maintains records on the number of active Leaking Underground Storage Tank (LUST) sites throughout the state.

- The property was not identified in this database reviewed by MIDWEST personnel.

Wisconsin Underground Storage Tank List (UST)

The State of Wisconsin Underground Storage Tank List (UST) is a comprehensive list of all registered active and inactive USTs in the State of Wisconsin.

- The property was not identified on this database.

Wisconsin DNR Spills Database (SPILLS)

The Wisconsin Spills Database includes information on reported spills in the State of Wisconsin.

- The property was not identified in this database reviewed by MIDWEST personnel.

Historical Aerial Photographs

Historical aerial photographs were reviewed at the Southeastern Wisconsin Regional Planning Commission (SEWRPC) offices in Waukesha, Wisconsin. Historical aerial photographs from 1963, 1967, 1970, 1975, 1980, 1985, 1990, and 1995 were reviewed by MIDWEST personnel. The following observations made during the historical aerial photograph review.

1995- The property on the southwest corner of Main Street and Mill Street is vacant. Dark patches suspected to be trees were observed in the center of the property. Light patches were observed east of the property along Mill Street.

1990- Same as above.

1985- Same as above. Appears like some soil moved around on property.

MIDWEST ENVIRO-SCIENCES, INC.

(414) 259-0700

(Fax) 453-7236

1980- A building was observed in this photograph on the property.

1975- A two-story building was observed on the lot. Trees were observed along the northwest property boundary.

1970- Same as above.

1967- Same as above. Some parking was seen along Mill Street.

1963- Same as above.

Property Walk Through

The walk through consisted of an inspection of the property and adjacent properties. During the walk through, MIDWEST staff completed documentation of the observed physical characteristics as well as the utilization of developed areas of the property. The following text describes the observations made during the walk through.

Property Evaluation

The property consists of a single property located at the southwest corner of the intersection of Mill Street and Main Street in Menomonee Falls. It is an irregularly shaped lot; the northeast portion of it is nearly rectangular with the southwest portion shaped somewhat like a trapezoid. The entire lot is vacant.

adjacent and contiguous parcels of land located at the intersection of Main Street and Grand Avenue in Menomonee Falls. Both lots are vacant; however, there is evidence of a building and building demolition debris scattered on the land surface. The slope of the land surface is toward the east.

Most of the lot is open; the grass has been maintained and there is no evidence of fill or dumping activities. Large brush and overgrowth were observed along the southeast and western boundaries of the property. These coincide with the darker areas observed on the historical aerial photographs.

Some rubbish and debris were observed in the southwest and western portion of the lot. This material consisted of pieces of concrete and asphalt, pipes, pieces of wood and other building-type materials. There was no evidence of any piping associated with buried underground storage tanks.

Adjacent Land Use

The property is surrounded by buildings that were either retail or residential use. Directly north of the property is Associated Bank at the corner of Grand Avenue and Main. South of the property is retail trophy business. East and west of the property are several retail businesses.

Further east of the property is the Menomonee River. A waterfall exposes the dolomite bedrock on the down side of the falls.

Photographic Documentation

Photographs collected during the walk through are labeled P1 through P12 and are described in detail in the following paragraphs. Photo P1 is a view of the property from the southeast corner. Note the large brush and overgrowth along the south property boundary. P2 is a view in the southeasterly direction. P3 is a photo on the property in a northeast direction. Note the open grass area and steep slope to the southeast. P4 is a view toward the east-northeast.

P5 is a view east across the property toward the Menomonee River. P6 is a view southeast while P7 is a view west-southwest across the northern portion of the property. The large brush and overgrowth that were suspected in the aerial photograph review is confirmed in photo P8 during the site visit.

Photos P9 through P12 are of the southwestern section of the property. P9 is a view south of this portion of the property while P10 is a view along the southwestern boundary. Note the debris in this photograph. Photo P11 is a view northwest of the backs (south sides) of the businesses that are west of the property. Photo P12 is a view from the southwest section through the overgrowth toward the northeast. Some debris was noted in the brush area and is only slightly visible in this photo. All of the photographs are contained in Appendix A of this document.

ASTM Transaction Screen Questionnaire

An ASTM Transaction Screen Questionnaire was completed by Mr. Miles Laubenheimer (the current property owner) on December 14, 2001. An adjoining property was identified as a dry cleaner over 30 years ago by Mr. Laubenheimer (a yes response to question 3b). No other issues were identified in the property transaction screen questionnaire completed by Mr. Laubenheimer. A copy of the transaction screen questionnaire completed by Miles Laubenheimer is contained in Appendix B of this report.

Conclusions

State Database

The property was not identified in any of the databases researched by MIDWEST personnel. According to the database search, other sites or facilities were identified in the vicinity of the property. The databases with sites or facilities near or adjacent to the property include: ERP, SPILLS, LUST, SHWIM, and USTs. These were identified along Main Street in Menomonee Falls. These sites may be adjacent to the property or these sites may be miles away.

City supplied sewer and water is provided to properties in the Village of Menomonee Falls. Groundwater is not used as a source of potable water in the immediate vicinity of the property. Although potential environmental liabilities were identified at these properties, the risk from environmental contamination from these sites is minimized because of the city-supplied water supply.

Property Walk Through

The majority of the property was well maintained with manicured grass and no evidence of underground pipes or USTs. Some debris was observed in the southwestern portion of the property and in the overgrowth area. Potential environmental risks associated with these materials are minimal. However, there may be additional debris buried in these areas that may need to be disposed of at a licensed solid waste facility. Debris or demolition materials may also affect building or foundation excavation activities.

Information obtained from the Village Assessor's Office and from the Village Planner indicate that the property has been vacant since 1980. (This was confirmed in the historical aerial photo review.) An old photo of the intersection of Mill and Main Streets showed the Eagle Hotel located at this corner. Reportedly, the Eagle Hotel was at this location from the early 1900s to sometime in the 1980s.

Photographic Documentation

Aside from the demolition debris described above, no potential environmental liabilities were identified at the property in the photos.

ASTM Transaction Screen Questionnaire

A 30-year old neighboring dry cleaning business was the only potential environmental risk identified in this query. Any environmental repair or investigation work would be the responsibility of the owner of that property. In addition, since a water well does


not exist on the property and would be used on the property, the liabilities associated with the neighboring dry cleaner are minimal.

Recommendations


Based on the observation and inferences made during the completion of the Phase I Assessment activities, MIDWEST recommends that:

- No historical or existing potential environmental liabilities were identified for the property during the Modified Phase I activities completed by MIDWEST.
- No additional environmental investigation work is needed at the property.

APPENDIX A




(P1) View toward northwest.



(P2) View southeast across Main Street.



(P3) View northeast.



(P4) View east-northeast.



(P5) View east toward Menomonee River.



(P6) View southeast.



(P7) View west-southwest.




(P8) View south of large brush/overgrowth.




(P9) View south: southwest section of property.



(P10) View west: southwest section of property.



(P11) View north-northwest: southwest section of property.



(P12) View north-northeast: southwest section of property.

APPENDIX B



ENVIRONMENTAL SITE ASSESSMENT TRANSACTION SCREEN QUESTIONNAIRE

This document is an excerpt of Practice E 1528-00: Standard Practice for Environmental Site Assessments: Transaction Screen Process, which is under the jurisdiction of ASTM Committee E-50 on Environmental Assessment and is the direct responsibility of Subcommittee E 50.02 on Commercial Real Estate Transactions. This questionnaire represents only Sections 5 and 6 of Practice E 1528-00 and should not be construed as being the complete standard. It is necessary to refer to the full standard prior to using this questionnaire. COPYRIGHT© 2000 AMERICAN SOCIETY FOR TESTING AND MATERIALS, West Conshohocken, PA. Prior edition copyrighted 1996. Stock #: ADJE1528. For the complete standard, or to order additional copies of this questionnaire, contact ASTM Customer Service at (610) 832-9585.

5. Introduction to Transaction Screen Questionnaire

5.1 Process—The *transaction screen process* consists of asking questions contained within the *transaction screen questionnaire* of owners and occupants of the property, observing site conditions at the property with direction provided by the *transaction screen questionnaire*, and, to the extent reasonably ascertainable, conducting limited research regarding certain government records and certain standard historical sources. The questions asked of owners are the same questions as those asked of occupants.

5.2 Guide—The *transaction screen questionnaire* is followed by a guide designed to assist the person completing the *transaction screen questionnaire*. The guide to the *transaction screen questionnaire* is set out in Sections 7-10 of this practice. The guide is divided into three sections: Guide for Owner/Occupant Inquiry, Guide to Site Visit, and Guide to Government Records/Historical Sources Inquiry.

5.2.1 To assist the user, its employee or agent, or the *environmental professional* in preparing a report, the guide repeats each of the questions set out in the *transaction screen questionnaire* in both the guide for owner/occupant inquiry and the guide to site visit. The questions regarding government records/historical sources inquiry are also repeated in the guide to that section.

5.2.2 The guide also describes the procedures to be followed to determine if reliance upon the information in a prior *environmental site assessment* is appropriate under this practice.

5.2.3 A user, his employee or agent, or *environmental professional* conducting the *transaction screen process* should not use the *transaction screen questionnaire* without reference to, or familiarity from prior usage with, the guide.

5.3 User and Preparer—The user conducting the *transaction screen process* is the party seeking to perform appropriate inquiry with respect to the property. The user may delegate the preparation of the *transaction screen questionnaire* to an employee or agent of the user or may contract with a third party to prepare the questionnaire on behalf of the user. The person preparing the questionnaire is the preparer, who may be either the user or the person to whom the user has delegated the preparation of the *transaction screen questionnaire*.

5.4 Exercise of Care—The preparer conducting the *transaction screen process* should use good faith efforts in determining answers to the questions set forth in the *transaction screen questionnaire*. The user should take time and care to check whatever records are in the user's possession. The preparer should ask all persons to whom questions are directed to give answers to the best of the respondent's knowledge. As required by Section 9601(35)(B) of CERCLA, the user or preparer should discuss with a responsible person in authority in the user's organization (if any) any specialized knowledge or experience relating to hazardous substances on the property and the preparer should understand such information.

5.5 Knowledge—The owner or occupant of the property to which portions of the *transaction screen questionnaire* are directed should have sufficient knowledge and experience with respect to the property or in the owner's or occupant's particular business to understand the purpose and use of the *transaction screen questionnaire*. All answers should be given to the best of the owner's or occupant's actual knowledge.

5.5.1 While the person conducting the *transaction screen process* has an obligation to ask the questions set forth in the *transaction screen questionnaire*, in many instances the parties to whom the questions are addressed will have no obligation to answer them. The user is only required to obtain information to the extent it is reasonably ascertainable.

5.5.2 If the preparer asks the questions set forth in the *transaction screen questionnaire*, but does not receive any response or receives partial responses, the questions will be deemed to have been answered provided the questions have been asked, or were attempted to be asked, in person or by telephone and written records have been kept of the person to whom the questions were addressed and their responses, or the questions have been asked in writing sent by certified or

registered mail, return receipt requested, postage prepaid, or by private commercial overnight carrier and no responses have been obtained after at least two follow-up telephone calls were made or written request was sent again asking for responses.

5.5.3 The *transaction screen questionnaire* and the *transaction screen guide* sometimes include the phrase "to the best of your knowledge." Use of this phrase shall not be interpreted as imposing a constructive knowledge standard when it is not included or as imposing anything other than an actual knowledge standard for the person answering the questions, regardless of whether it is used. It is sometimes included as an assurance to the person being questioned that he or she is not obligated to search out information he or she does not currently have in order to answer the particular question.

5.6 Conclusions Regarding Affirmative or Unknown Answers—If any of the questions set forth in the *transaction screen questionnaire* are answered in the affirmative, the user must document the reason for the affirmative answer. If any of the questions are not answered or the answer is unknown, the user should document such nonresponse or answer of unknown and evaluate it in light of the other information obtained in the *transaction screen process*, including, in particular, the site visit and the government records/historical sources inquiry. If the user decides no further inquiry is warranted after receiving no response, an answer of unknown or an affirmative answer, the user must document the reasons for any such conclusion.

5.6.1 Upon obtaining an affirmative answer, an answer of unknown or no response, the user should first refer to the guide. The guide may provide sufficient explanation to allow a user to conclude that no further inquiry is appropriate with respect to the particular question.

5.6.2 If the guide to a particular question does not, in itself, permit a user to conclude that no further inquiry is appropriate, then the user should consider other information obtained from the *transaction screen process* relating to this question. For example, while on the site performing a site visit, a person may find a storage tank on the property and therefore answer Question 10 of the *transaction screen questionnaire* in the affirmative. However, during or subsequent to the owner/occupant inquiry, the owner may produce evidence that substances now or historically contained in the tank (for example, water) are not likely to cause contamination.

5.6.3 If either the guide to the question or other information obtained during the *transaction screen process* does not permit a user to conclude no further inquiry is appropriate with respect to such question, then the user must determine, in the exercise of the user's reasonable business judgment, based upon the totality of unresolved affirmative answers or answers of unknown received during the *transaction screen process*, whether further inquiry may be limited to those specific issues identified as of concern or should proceed with a full Phase I Environmental Site Assessment.

5.7 Presumption—A presumption exists that further inquiry is necessary if an affirmative answer is given to a question or because the answer was unknown or no response was given. In rebutting this presumption, the user should evaluate information obtained from each component of the *transaction screen process* and consider whether sufficient information has been obtained to conclude that no further inquiry is necessary. The user must determine, in the exercise of the user's reasonable business judgment, the scope of such further inquiry: whether to proceed with a Phase I Environmental Site Assessment prepared in accordance with Practice E 1527 or a lesser inquiry directed at specific issues raised by the questionnaire.

5.8 Further Inquiry Under Practice E 1527—Upon completing the *transaction screen questionnaire*, if the user concludes that a Phase I Environmental Site Assessment is needed, the user should proceed with such inquiry with the advice and guidance of an environmental professional. Such further inquiry should be undertaken in accordance with Practice E 1527.

5.9 Signature—The user and the preparer of the *transaction screen questionnaire* must complete and sign the questionnaire as provided at the end of the questionnaire.

6. Transaction Screen Questionnaire

6.1 *Persons to Be Questioned*—The following questions should be asked of (1) the current owner of the property; (2) any major occupant of the property or, if the property does not have any major occupants, at least 10 % of the occupants of the property, and (3) in addition to the current owner and the occupants identified in (2), any occupant likely to be using, treating, generating, storing, or disposing of hazardous substances or petroleum products on or from the property. A major occupant is any occupant using at least 40 % of the leasable area of the property

or any anchor tenant when the property is a shopping center. In a multifamily property containing both residential and commercial uses, the preparer does not need to ask questions of the residential occupants. The preparer should ask each person to answer all questions to the best of the respondent's actual knowledge and in good faith. When completing the site visit column, the preparer should be sure to observe the property and any buildings and other structures on the property. The guide provides further details on the appropriate use of this questionnaire.¹

Description of Site: Address:

Question	Owner	Occupants (if applicable)	Observed During Site Visit
1a. Is the property used for an industrial use?	Yes <input checked="" type="radio"/> No <input type="radio"/> Unk	Yes No Unk	Yes No
1b. Is any adjoining property used for an industrial use?	Yes <input checked="" type="radio"/> No <input type="radio"/> Unk	Yes No Unk	Yes No
2a. Did you observe evidence or do you have any prior knowledge that the property has been used for an industrial use in the past?	Yes <input checked="" type="radio"/> No <input type="radio"/> Unk	Yes No Unk	Yes No
2b. Did you observe evidence or do you have any prior knowledge that any adjoining property has been used for an industrial use in the past?	Yes <input checked="" type="radio"/> No <input type="radio"/> Unk	Yes No Unk	Yes No
3a. Is the property used as a gasoline station, motor repair facility, commercial printing facility, dry cleaners, photo developing laboratory, junkyard or landfill, or as a waste treatment, storage, disposal, processing, or recycling facility (if applicable, identify which)?	Yes <input checked="" type="radio"/> No <input type="radio"/> Unk	Yes No Unk	Yes No
3b. Is any adjoining property used as a gasoline station, motor repair facility, commercial printing facility, dry cleaners, photo developing laboratory, junkyard or landfill, or as a waste treatment, storage, disposal, processing, or recycling facility (if applicable, identify which)?	<input checked="" type="radio"/> Yes <input type="radio"/> No <input type="radio"/> Unk	Yes No Unk	Yes No
4a. Did you observe evidence or do you have any prior knowledge that the property has been used as a gasoline station, motor repair facility, commercial printing facility, dry cleaners, photo developing laboratory, junkyard or landfill, or as a waste treatment, storage, disposal, processing, or recycling facility (if applicable, identify which)?	<input checked="" type="radio"/> Yes <input type="radio"/> No <input type="radio"/> Unk	Yes No Unk	Yes No
4b. Did you observe evidence or do you have any prior knowledge that any adjoining property has been used as a gasoline station, motor repair facility, commercial printing facility, dry cleaners, photo developing laboratory, junkyard or landfill, or as a waste treatment, storage, disposal, processing, or recycling facility (if applicable, identify which)?	Yes <input checked="" type="radio"/> No <input type="radio"/> Unk	Yes No Unk	Yes No
5a. Are there currently any damaged or discarded automotive or industrial batteries, pesticides, paints, or other chemicals in individual containers of >5 gal (19 L) in volume or 50 gal (190 L) in the aggregate, stored on or used at the property or at the facility?	Yes <input checked="" type="radio"/> No <input type="radio"/> Unk	Yes No Unk	Yes No
5b. Did you observe evidence or do you have any prior knowledge that there have been previously any damaged or discarded automotive or industrial batteries, or pesticides, paints, or other chemicals in individual containers of >5 gal (19 L) in volume or 50 gal (190 L) in the aggregate, stored on or used at the property or at the facility?	Yes <input checked="" type="radio"/> No <input type="radio"/> Unk	Yes No Unk	Yes No
6a. Are there currently any industrial drums (typically 55 gal (208 L)) or sacks of chemicals located on the property or at the facility?	Yes <input checked="" type="radio"/> No <input type="radio"/> Unk	Yes No Unk	Yes No
6b. Did you observe evidence or do you have any prior knowledge that there have been previously any industrial drums (typically 55 gal (208L)) or sacks of chemicals located on the property or at the facility?	Yes <input checked="" type="radio"/> No <input type="radio"/> Unk	Yes No Unk	Yes No
7a. Did you observe evidence or do you have any prior knowledge that fill dirt has been brought onto the property that originated from a contaminated site?	Yes <input checked="" type="radio"/> No <input type="radio"/> Unk	Yes No Unk	Yes No

¹ Unk = "unknown" or "no response"

Question	Owner	Occupants (if applicable)	Observed During Site Visit
7b. Did you observe evidence or do you have any prior knowledge that <i>fill dirt</i> has been brought onto the <i>property</i> that is of an unknown origin?	Yes <input checked="" type="radio"/> No <input type="radio"/> Unk <input type="radio"/>	Yes No Unk	Yes No
8a. Are there currently any <i>pits, ponds, or lagoons</i> located on the <i>property</i> in connection with waste treatment or waste disposal?	Yes <input checked="" type="radio"/> No <input type="radio"/> Unk <input type="radio"/>	Yes No Unk	Yes No
8b. Did you observe evidence or do you have any prior knowledge that there have been previously, any <i>pits, ponds, or lagoons</i> located on the <i>property</i> in connection with waste treatment or waste disposal?	Yes <input checked="" type="radio"/> No <input type="radio"/> Unk <input type="radio"/>	Yes No Unk	Yes No
9a. Is there currently any stained soil on the <i>property</i> ?	Yes <input checked="" type="radio"/> No <input type="radio"/> Unk <input type="radio"/>	Yes No Unk	Yes No
9b. Did you observe evidence or do you have any prior knowledge that there has been previously, any stained soil on the <i>property</i> ?	Yes <input checked="" type="radio"/> No <input type="radio"/> Unk <input type="radio"/>	Yes No Unk	Yes No
10a. Are there currently any registered or unregistered storage tanks(above or underground) located on the <i>property</i> ?	Yes <input checked="" type="radio"/> No <input type="radio"/> Unk <input type="radio"/>	Yes No Unk	Yes No
10b. Did you observe evidence or do you have any prior knowledge that there have been previously, any registered or unregistered storage tanks(above or underground) located on the <i>property</i> ?	Yes <input checked="" type="radio"/> No <input type="radio"/> Unk <input type="radio"/>	Yes No Unk	Yes No
11a. Are there currently any vent pipes, fill pipes, or access ways indicating a fill pipe protruding from the ground on the <i>property</i> or adjacent to any structure located on the <i>property</i> ?	Yes <input checked="" type="radio"/> No <input type="radio"/> Unk <input type="radio"/>	Yes No Unk	Yes No
11b. Did you observe evidence or do you have any prior knowledge that there have been previously, any vent pipes, fill pipes, or access ways indicating a fill pipe protruding from the ground on the <i>property</i> or adjacent to any structure located on the <i>property</i> ?	Yes <input checked="" type="radio"/> No <input type="radio"/> Unk <input type="radio"/>	Yes No Unk	Yes No
12a. Is there currently evidence of leaks, spills or staining by substances other than water, or foul odors, associated with any flooring, drains, walls, ceilings, or exposed grounds on the <i>property</i> ?	Yes <input checked="" type="radio"/> No <input type="radio"/> Unk <input type="radio"/>	Yes No Unk	Yes No
12b. Did you observe evidence or do you have any prior knowledge that there have been previously any leaks, spills, or staining by substances other than water, or foul odors, associated with any flooring drains, walls, ceilings or exposed grounds on the <i>property</i> ?	Yes <input checked="" type="radio"/> No <input type="radio"/> Unk <input type="radio"/>	Yes No Unk	Yes No
13a. If the <i>property</i> is served by a private well or non-public water system, is there evidence or do you have prior knowledge that contaminants have been identified in the well or system that exceed guidelines applicable to the water system?	Yes <input checked="" type="radio"/> No <input type="radio"/> Unk <input type="radio"/>	Yes No Unk	Yes No
13b. If the <i>property</i> is served by a private well or non-public water system, is there evidence or do you have prior knowledge that the well has been designated as contaminated by any government environmental/health agency?	Yes <input checked="" type="radio"/> No <input type="radio"/> Unk <input type="radio"/>	Yes No Unk	Yes No
14. Does the <i>owner</i> or <i>occupant</i> of the <i>property</i> have any knowledge of <i>environmental</i> liens or governmental notification relating to past or recurrent violations of environmental laws with respect to the <i>property</i> or any facility located on the <i>property</i> ?	Yes <input checked="" type="radio"/> No <input type="radio"/> Unk <input type="radio"/>	Yes No Unk	
15a. Has the <i>owner</i> or <i>occupant</i> of the <i>property</i> been informed of the past existence of hazardous substances or petroleum products with respect to the property or any facility located on the <i>property</i> ?	Yes <input checked="" type="radio"/> No <input type="radio"/> Unk <input type="radio"/>	Yes No Unk	
15b. Has the <i>owner</i> or <i>occupant</i> of the <i>property</i> been informed of the current existence of hazardous substances or petroleum products with respect to the property or any facility located on the <i>property</i> ?	Yes <input checked="" type="radio"/> No <input type="radio"/> Unk <input type="radio"/>	Yes No Unk	
15c. Has the <i>owner</i> or <i>occupant</i> of the <i>property</i> been informed of the past existence of environmental violations with respect to the <i>property</i> or any facility located on the <i>property</i> ?	Yes <input checked="" type="radio"/> No <input type="radio"/> Unk <input type="radio"/>	Yes No Unk	
15d. Has the <i>owner</i> or <i>occupant</i> of the <i>property</i> been informed of the current existence of environmental violations with respect to the <i>property</i> or any facility located on the <i>property</i> ?	Yes <input checked="" type="radio"/> No <input type="radio"/> Unk <input type="radio"/>	Yes No Unk	
16. Does the <i>owner</i> or <i>occupant</i> of the <i>property</i> have any knowledge of any environmental site assessment of the <i>property</i> or facility that indicated the presence of hazardous substances or petroleum products on, or contamination of, the <i>property</i> or recommended further assessment of the <i>property</i> ?	Yes <input checked="" type="radio"/> No <input type="radio"/> Unk <input type="radio"/>	Yes No Unk	

Question	Owner			Occupants (if applicable)			Observed During Site Visit	
	Yes	No	Unk	Yes	No	Unk	Yes	No
17. Does the <i>owner</i> or <i>occupant</i> of the <i>property</i> know of any past, threatened, or pending lawsuits or administrative proceedings concerning a release or threatened release of any <i>hazardous substance</i> or <i>petroleum products</i> involving the <i>property</i> by any owner or occupant of the <i>property</i> ?	Yes	<input checked="" type="radio"/> No	Unk	Yes	No	Unk		
18a. Does the <i>property</i> discharge waste water (not including sanitary waste or storm water) onto or adjacent to the <i>property</i> and/or into a storm water system?	Yes	<input checked="" type="radio"/> No	Unk	Yes	No	Unk	Yes	No
18b. Does the <i>property</i> discharge waste water (not including sanitary waste or storm water) onto or adjacent to the <i>property</i> and/or into a sanitary sewer system?	Yes	<input checked="" type="radio"/> No	Unk	Yes	No	Unk	Yes	No
19. Did you observe evidence or do you have any prior knowledge that any <i>hazardous substances</i> or <i>petroleum products</i> , unidentified waste materials, tires, automotive or industrial batteries, or any other waste materials have been dumped above grade, buried and/or burned on the <i>property</i> ?	Yes	<input checked="" type="radio"/> No	Unk	Yes	No	Unk	Yes	No
20. Is there a transformer, capacitor, or any hydraulic equipment for which there are any records indicating the presence of PCBs?	Yes	<input checked="" type="radio"/> No	Unk	Yes	No	Unk	Yes	No

Government Records/Historical Sources Inquiry
(See guide, Section 10 of ASTM Practice E 1528-00)

21. Do any of the following Federal government record systems list the property or any property within the search distance noted below:

Approximate Minimum Search Distance,
miles (kilometers)

Federal NPL site list	1.0 (1.6)	Yes	No
Federal CERCLIS list	0.5 (0.8)	Yes	No
Federal CERCLIS NFRAP site list	property and adjoining properties	Yes	No
Federal RCRA CORRACTS facilities list	1.0 (1.6)	Yes	No
Federal RCRA non-CORRACTS TSD facilities list	0.5 (0.8)	Yes	No
Federal RCRA generators list	property and adjoining properties	Yes	No
Federal ERNS list	property only	Yes	No

22. Do any of the following state record systems list the property or any property within the search distance noted below:

Approximate Minimum Search Distance,
miles (kilometers)

State lists of hazardous waste sites identified for Investigation or remediation:

State — Equivalent NPL	1.0 (1.6)	Yes	No
State — Equivalent CERCLIS	0.5 (0.8)	Yes	No
State landfill and/or solid waste disposal site lists	0.5 (0.8)	Yes	No
State leaking UST lists	0.5 (0.8)	Yes	No
State registered UST lists	property and adjoining properties	Yes	No

23. Based upon a review of *fire insurance maps* 10.3.1.3 or consultation with the local fire department serving the *property*, all as specified in the guide, are any buildings or other improvements on the *property* or on an *adjoining property* identified as having been used for an industrial use or uses likely to lead to contamination of the *property*?

Yes No

The preparer of the transaction screen questionnaire must complete and sign the following. (For definition of preparer and user, see 5.3 or 3.3.28 of ASTM Practice E 1528-00.)

The Owner questionnaire was completed by:

Name _____

Title _____

Firm _____

Address _____

Phone number _____

Date _____

Preparer's relationship to site _____

Preparer's relationship to user (for example, principal, employee, agent, consultant) _____

The Occupant questionnaire was completed by:

Name _____

Title _____

Firm _____

Address _____

Phone number _____

Date _____

Preparer's relationship to site _____

Preparer's relationship to user (for example, principal, employee, agent, consultant) _____

The Site Visit questionnaire was completed by:

Name _____

Title _____

Firm _____

Address _____

Phone number _____

Date _____

Preparer's relationship to site _____

Preparer's relationship to user (for example, principal, employee, agent, consultant) _____

The Government Records and Historical Sources Inquiry questionnaire was completed by:

Name _____

Title _____

Firm _____

Address _____

Phone number _____

Date _____

Preparer's relationship to site _____

Preparer's relationship to user (for example, principal, employee, agent, consultant) _____

User's relationship to the site (for example, owner, prospective purchaser, lender, etc.)

If the preparer(s) is different from the user, complete the following:

Name of User _____

User's address _____

User's phone number _____

Copies of the completed questionnaires have been filed at:

Copies of the completed questionnaires have been mailed or delivered to:

Preparer represents that to the best of the preparer's knowledge the above statements and facts are true and correct and to the best of the preparer's actual knowledge no material facts have been suppressed or misstated.

Signature [Signature]

Date 12-12-01

Signature _____

Date _____

Signature _____

Date _____



APPENDIX D

BRRTS SEARCH RESULTS

DATCP SEARCH RESULTS

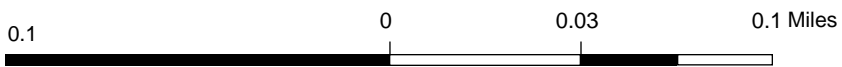


WDNR Map



Legend

- Open Site
- Closed Site
- Continuing Obligations Apply
- Impacted Another Property(ies) or Right-
- Facility-wide Site
- +
 Railroads



NAD_1983_HARN_Wisconsin_TM

1: 1,980



DISCLAIMER: The information shown on these maps has been obtained from various sources, and are of varying age, reliability and resolution. These maps are not intended to be used for navigation, nor are these maps an authoritative source of information about legal land ownership or public access. No warranty, expressed or implied, is made regarding accuracy, applicability for a particular use, completeness, or legality of the information depicted on this map. For more information, see the DNR Legal Notices web page: <http://dnr.wi.gov/org/legal/>

Note: Not all sites are mapped.

Notes

Tank Search Public Access

Number of matching records: 43

7/11/2023 1:37 PM

Tank Type	Tank ID	Facility ID	Street Address	Tank Status	Tank Contents	Tank Size (Gal)	Facility Owner
County: Waukesha County, FDID: 6703							
Underground Storage Tank	58430	413257	N87 W17245 Main St	Closed/Removed	Diesel	8,000	Speedway LLC *
Underground Storage Tank	59314	413257	N87 W17245 Main St	Closed/Removed	Unleaded Gasoline	8,000	Speedway LLC *
Underground Storage Tank	61165	413257	N87 W17245 Main St	Closed/Removed	Unleaded Gasoline	10,000	Speedway LLC *
Underground Storage Tank	61166	413257	N87 W17245 Main St	Closed/Removed	Unleaded Gasoline	10,000	Speedway LLC *
Underground Storage Tank	62589	413257	N87 W17245 Main St	Closed/Removed	Leaded Gasoline	12,000	Speedway LLC *
Underground Storage Tank	63077	413257	N87 W17245 Main St	Closed/Removed	Unleaded Gasoline	12,000	Speedway LLC *
Underground Storage Tank	63094	413257	N87 W17245 Main St	Closed/Removed	Unleaded Gasoline	12,000	Speedway LLC *
Underground Storage Tank	104101	413257	N87 W17245 Main St	In Use	Gas-Ethanol Blend	4,000	Speedway LLC *
Underground Storage Tank	107575	413257	N87 W17245 Main St	In Use	Unleaded Gasoline	8,000	Speedway LLC *
Underground Storage Tank	111407	413257	N87 W17245 Main St	In Use	Diesel	12,000	Speedway LLC *
Underground Storage Tank	114694	413257	N87 W17245 Main St	In Use	Unleaded Gasoline	20,000	Speedway LLC *
Underground Storage Tank	108620	415749	N88 W15476 Main St	In Use	Diesel	10,000	Kwik Trip Inc
Underground Storage Tank	109013	415749	N88 W15476 Main St	In Use	Gas-Ethanol Blend	10,000	Kwik Trip Inc
Underground Storage Tank	110276	415749	N88 W15476 Main St	In Use	Unleaded Gasoline	10,000	Kwik Trip Inc
Underground Storage Tank	110277	415749	N88 W15476 Main St	In Use	Unleaded Gasoline	10,000	Kwik Trip Inc
Underground Storage Tank	114714	415749	N88 W15476 Main St	In Use	Unleaded Gasoline	20,000	Kwik Trip Inc
Underground Storage Tank	47545	415936	N88 W15167 Main St	Closed/Removed	Waste/Used Motor Oil	560	GN LLC
Underground Storage Tank	58978	415936	N88 W15167 Main St	Closed/Removed	Unleaded Gasoline	8,000	GN LLC
Underground Storage Tank	58979	415936	N88 W15167 Main St	Closed/Removed	Unleaded Gasoline	8,000	GN LLC
Underground Storage Tank	61447	415936	N88 W15167 Main St	Closed/Removed	Unleaded Gasoline	10,000	GN LLC
Underground Storage Tank	106507	415936	N88 W15167 Main St	Closed/Removed	Diesel	8,000	GN LLC
Underground Storage Tank	109806	415936	N88 W15167 Main St	Closed/Removed	Unleaded Gasoline	10,000	GN LLC
Underground Storage Tank	112081	415936	N88 W15167 Main St	Closed/Removed	Unleaded Gasoline	12,000	GN LLC
Underground Storage Tank	227712	415936	N88 W15167 Main St	In Use	Unleaded Gasoline	12,000	GN LLC
Underground Storage Tank	227715	415936	N88 W15167 Main St	In Use	Diesel	6,000	GN LLC
Underground Storage Tank	227717	415936	N88 W15167 Main St	In Use	Unleaded Gasoline	5,000	GN LLC
Underground Storage Tank	55525	416054	N87 W17391 Main St	Closed/Removed	Leaded Gasoline	4,000	Johnson School Bus Service

Tank Search Public Access

Number of matching records: 43

7/11/2023 1:37 PM

Tank Type	Tank ID	Facility ID	Street Address	Tank Status	Tank Contents	Tank Size (Gal)	Facility Owner
Underground Storage Tank	56341	416054	N87 W17391 Main St	Closed/Removed	Diesel	5,000	Johnson School Bus Service
Underground Storage Tank	61624	416054	N87 W17391 Main St	Closed/Removed	Unleaded Gasoline	10,000	Johnson School Bus Service
Underground Storage Tank	108237	416054	N87 W17391 Main St	In Use	Diesel	10,000	Johnson School Bus Service
Underground Storage Tank	108238	416054	N87 W17391 Main St	In Use	Diesel	10,000	Johnson School Bus Service
Underground Storage Tank	37540	425455	N89 W15745 Main St	Closed Filled with Inert Material	Fuel Oil	550	Richard Meyer
Underground Storage Tank	36361	431022	N89 W16025 Main St	Closed Filled with Inert Material	Sand/Gravel/Slurry	275	Rudolph Unger
Aboveground Storage Tank	14367	442722	N88 W15220 Main St	In Use	Waste/Used Motor Oil	500	Carl Goede
Aboveground Storage Tank	14368	442722	N88 W15220 Main St	In Use	Waste/Used Motor Oil	500	Carl Goede
Underground Storage Tank	34490	443981	20151 Main St	Abandoned without Product	Fuel Oil	2,000	Corbin Corp
Aboveground Storage Tank	2290	444104	N88 W14167 Main St	Closed/Removed	Waste/Used Motor Oil	490	Ernie von Schledorn
Aboveground Storage Tank	25390	444104	N88 W14167 Main St	Closed/Removed	Waste/Used Motor Oil	10,000	Ernie von Schledorn
Underground Storage Tank	54064	444104	N88 W14167 Main St	Closed/Removed	Waste/Used Motor Oil	2,000	Ernie von Schledorn
Underground Storage Tank	61802	444104	N88 W14167 Main St	Closed/Removed	Unleaded Gasoline	10,000	Ernie von Schledorn
Aboveground Storage Tank	14374	445953	N88 W14300 Main St	In Use	Waste/Used Motor Oil	500	Ford Leasing Development Co
Aboveground Storage Tank	14468	445953	N88 W14300 Main St	In Use	Waste/Used Motor Oil	500	Ford Leasing Development Co
Underground Storage Tank	45197	445953	N88 W14300 Main St	Closed/Removed	Waste/Used Motor Oil	500	Ford Leasing Development Co

APPENDIX E

EDR RADIUS MAP REPORT

N88W16521 Main Street
N88W16521 Main Street
Menomonee Falls, WI 53051

Inquiry Number: 7386826.2s
July 11, 2023

The EDR Radius Map™ Report with GeoCheck®



6 Armstrong Road, 4th floor
Shelton, CT 06484
Toll Free: 800.352.0050
www.edrnet.com

TABLE OF CONTENTS

<u>SECTION</u>	<u>PAGE</u>
Executive Summary	ES1
Overview Map	2
Detail Map	3
Map Findings Summary	4
Map Findings	8
Orphan Summary	501
Government Records Searched/Data Currency Tracking	GR-1
 <u>GEOCHECK ADDENDUM</u>	
Physical Setting Source Addendum	A-1
Physical Setting Source Summary	A-2
Physical Setting SSURGO Soil Map	A-5
Physical Setting Source Map	A-12
Physical Setting Source Map Findings	A-14
Physical Setting Source Records Searched	PSGR-1

Thank you for your business.
Please contact EDR at 1-800-352-0050
with any questions or comments.

Disclaimer - Copyright and Trademark Notice

This Report contains certain information obtained from a variety of public and other sources reasonably available to Environmental Data Resources, LLC. It cannot be concluded from this Report that coverage information for the target and surrounding properties does not exist from other sources. This Report is provided on an "AS IS", "AS AVAILABLE" basis. **NO WARRANTY EXPRESS OR IMPLIED IS MADE WHATSOEVER IN CONNECTION WITH THIS REPORT. ENVIRONMENTAL DATA RESOURCES, LLC AND ITS SUBSIDIARIES, AFFILIATES AND THIRD PARTY SUPPLIERS DISCLAIM ALL WARRANTIES, OF ANY KIND OR NATURE, EXPRESS OR IMPLIED, ARISING OUT OF OR RELATED TO THIS REPORT OR ANY OF THE DATA AND INFORMATION PROVIDED IN THIS REPORT, INCLUDING WITHOUT LIMITATION, ANY WARRANTIES REGARDING ACCURACY, QUALITY, CORRECTNESS, COMPLETENESS, COMPREHENSIVENESS, SUITABILITY, MERCHANTABILITY, FITNESS FOR A PARTICULAR PURPOSE, TITLE, NON-INFRINGEMENT, MISAPPROPRIATION, OR OTHERWISE. ALL RISK IS ASSUMED BY THE USER. IN NO EVENT SHALL ENVIRONMENTAL DATA RESOURCES, LLC OR ITS SUBSIDIARIES, AFFILIATES OR THIRD PARTY SUPPLIERS BE LIABLE TO ANYONE FOR ANY DIRECT, INCIDENTAL, INDIRECT, SPECIAL, CONSEQUENTIAL OR OTHER DAMAGES OF ANY TYPE OR KIND (INCLUDING BUT NOT LIMITED TO LOSS OF PROFITS, LOSS OF USE, OR LOSS OF DATA) INFORMATION PROVIDED IN THIS REPORT.** Any analyses, estimates, ratings, environmental risk levels, or risk codes provided in this Report are provided for illustrative purposes only, and are not intended to provide, nor should they be interpreted as providing any facts regarding, or prediction or forecast of, any environmental risk for any property. Only an assessment performed by a qualified environmental professional can provide findings, opinions or conclusions regarding the environmental risk or conditions in, on or at any property.

Copyright 2023 by Environmental Data Resources, LLC. All rights reserved. Reproduction in any media or format, in whole or in part, of any report or map of Environmental Data Resources, LLC, or its affiliates, is prohibited without prior written permission.

EDR and its logos (including Sanborn and Sanborn Map) are trademarks of Environmental Data Resources, LLC or its affiliates. All other trademarks used herein are the property of their respective owners.

EXECUTIVE SUMMARY

A search of available environmental records was conducted by Environmental Data Resources, Inc (EDR). The report was designed to assist parties seeking to meet the search requirements of EPA's Standards and Practices for All Appropriate Inquiries (40 CFR Part 312), the ASTM Standard Practice for Environmental Site Assessments (E1527 - 21), the ASTM Standard Practice for Environmental Site Assessments for Forestland or Rural Property (E2247 - 16), the ASTM Standard Practice for Limited Environmental Due Diligence: Transaction Screen Process (E1528 - 22) or custom requirements developed for the evaluation of environmental risk associated with a parcel of real estate.

TARGET PROPERTY INFORMATION

ADDRESS

N88W16521 MAIN STREET
MENOMONEE FALLS, WI 53051

COORDINATES

Latitude (North): 43.1787570 - 43° 10' 43.52"
Longitude (West): 88.1151770 - 88° 6' 54.63"
Universal Transverse Mercator: Zone 16
UTM X (Meters): 409364.8
UTM Y (Meters): 4781054.0
Elevation: 828 ft. above sea level

USGS TOPOGRAPHIC MAP ASSOCIATED WITH TARGET PROPERTY

Target Property Map: 12441658 MENOMONEE FALLS, WI
Version Date: 2018

West Map: 12441670 SUSSEX, WI
Version Date: 2018

AERIAL PHOTOGRAPHY IN THIS REPORT

Portions of Photo from: 20200724
Source: USDA

MAPPED SITES SUMMARY

Target Property Address:
 N88W16521 MAIN STREET
 MENOMONEE FALLS, WI 53051

Click on Map ID to see full detail.

MAP ID	SITE NAME	ADDRESS	DATABASE ACRONYMS	RELATIVE ELEVATION	DIST (ft. & mi.) DIRECTION
1	MENOMONEE FALLS SHOP	N87 W16459	UST	Higher	212, 0.040, ENE
A2	KOLB, LARRY PROPERTY	N88 W16683 APPLETON	LUST, CRS, AUL	Higher	327, 0.062, West
A3	KOLB PROPERTY	N88 W16683 APPLETON	UST	Higher	327, 0.062, West
B4	DONS SERVICE	N86 W16370 APPLETON	UST, AST	Higher	352, 0.067, SSW
5	KRUEGERS ENTERTAINME	N87 W16471 APPLETON	UST	Higher	365, 0.069, SW
B6	MENOMONEE FALLS FIRE	N88 W16631 APPLETON	SHWIMS, LUST	Higher	377, 0.071, SW
B7	DAVIS MOTORS	N86 W16350 APPLETON	UST	Higher	381, 0.072, SSW
A8	KENTUCKY FRIED CHICK	N88 W1668 MAIN ST	LUST	Higher	392, 0.074, WNW
A9	KFC	APPLETON AVE & MAIN	UST	Higher	428, 0.081, West
A10	KENTUCKY FRIED CHICK	APPLETON AVE AND MAI	RCRA-VSQG	Higher	432, 0.082, West
11	ASSOCIATED BANK	N88 W16554 MAIN ST	UST	Higher	543, 0.103, North
12	PATRICIA TERRY	W164 N8975 WATER ST	UST	Higher	605, 0.115, NE
C13	ONE HOUR MARTINIZING	N89 W16746 APPLETON	RCRA-VSQG, WI ERP, SHWIMS, DRYCLEANERS	Higher	617, 0.117, WNW
C14	BRADLEY PROPERTY HOL	N88 W16747 APPLETON	LUST	Higher	685, 0.130, West
C15	MCDONALDS DRY CLEANI	N88 W16646 APPLETON	RCRA NonGen / NLR	Higher	701, 0.133, WNW
C16	MENOMONEE FALLS FIRE	N88 W16631 APPLETON	RCRA NonGen / NLR	Higher	701, 0.133, WNW
C17	VILLAGE OF MENOMONEE	N88 W16631APPLETON A	UST	Higher	721, 0.137, WNW
18	SCHOOL DISTRICT OF M	N88 W16750 GARFIELD	UST	Higher	749, 0.142, SW
D19	ROBERT HINRICHS	W166 N8963	UST	Higher	800, 0.152, NNW
E20	KRUEGER ENTERTAINMEN	N87 W16471 APPLETON	LUST	Lower	872, 0.165, South
21	COLONIAL PLAZA SERVI	N89 W16812 APPLETON	RCRA-VSQG, LUST	Higher	904, 0.171, NW
D22	STEVE & SUE CHAPMAN	W166 N8975 GRAND AVE	UST	Higher	921, 0.174, NNW
E23	BILCO AUTO BODY	N86 W16350 APPLETON	RCRA-VSQG, SHWIMS, MANIFEST	Lower	930, 0.176, SSE
E24	MENOMONEE FALLS SERV	N86 W16317 APPLETON	RCRA NonGen / NLR	Lower	930, 0.176, SSE
E25	KROSCHER PROPERTY	N87 W16459 APPLETON	LUST	Lower	947, 0.179, South
26	BLACKSMITH/BICYCLE S	N90 W16519 ROOSEVELT	WI ERP, AUL, BRRTS	Higher	996, 0.189, North
D27	B BELLIN	N90 W16555 ROOSEVELT	UST	Higher	1031, 0.195, NNW
D28	A A SCHMIDT & SONS	N90 W16890 ROOSEVELT	UST	Higher	1034, 0.196, NNW
29	BRADLEY CORP	W142 N9101 FOUNTAIN	RCRA-LQG, SHWIMS, SPILLS, TRIS, AIRS, MANIFEST	Higher	1058, 0.200, WSW
F30	TINAS CATERING BY RU	N89 W16025 MAIN ST	UST	Higher	1081, 0.205, East
G31	JAN MARCOU	N90 W16312 ROOSEVELT	UST	Higher	1151, 0.218, NNE
32	ST MARY SCHOOL	N89 W16215 CLEVELAND	UST	Higher	1175, 0.223, NE
H33	FALLS AUTO BODY INC	N89 W16776 APPLETON	RCRA-VSQG	Higher	1183, 0.224, NW
I34	DONS BEACON SERVICE	N86 W16370 APPLETON	LUST	Lower	1198, 0.227, SSE
F35	KLINKERTS SERVICE ST	N89 W15963 MAIN ST	UST	Higher	1237, 0.234, East
H36	FORMER GAS STATION (N89 W16776 APPLETON	UST	Higher	1248, 0.236, NW
G37	C DEBOER	W164 N9022 WATER ST	UST	Higher	1266, 0.240, NNE
G38	RICHARD OLEN	N90 W16261 ROOSEVELT	UST	Higher	1274, 0.241, NE
39	36 UNIT SENIOR APART	W165 N9080 HALE AVE	BROWNFIELDS, BRRTS	Higher	1278, 0.242, North

MAPPED SITES SUMMARY

Target Property Address:
 N88W16521 MAIN STREET
 MENOMONEE FALLS, WI 53051

Click on Map ID to see full detail.

MAP ID	SITE NAME	ADDRESS	DATABASE ACRONYMS	RELATIVE ELEVATION	DIST (ft. & mi.) DIRECTION
H40	PAUL BINZAK COMMERIC	N89 W16800 APPLETON	UST	Higher	1314, 0.249, NW
J41	AXTRA CORP	N90 W16100 ROOSEVELT	SHWIMS, RCRA NonGen / NLR	Higher	1354, 0.256, NE
H42	COLONIAL PLAZA SERVI	N89 W16812 APPLETON	SHWIMS, WI WRRSER	Higher	1374, 0.260, NW
G43	ERDMAN ESTATE	N90 W16286 ROOSEVELT	LUST	Higher	1388, 0.263, NNE
I44	SHERWIN WILLIAMS STO	N85 W16063 APPLETON	RCRA-VSQG, SHWIMS, MANIFEST	Lower	1394, 0.264, SSE
J45	WISCONSIN WELDING WO	N90 W16020 ROOSEVELT	SHWIMS, RCRA NonGen / NLR	Higher	1441, 0.273, NE
K46	A A SCHMIDT AND SONS	N90 W16890 ROOSEVELT	LUST	Higher	1456, 0.276, NW
K47	BONAFIDE SAFE & LOCK	N90 W16937 APPLETON	LUST, WI WRRSER	Higher	1515, 0.287, NW
48	MENOMONEE FALLS SERV	N86 W16317 APPLETON	SHWIMS, LUST	Lower	1614, 0.306, SSE
49	KLINKERT GAS STATION	N89 W15963 MAIN ST	LUST	Lower	1743, 0.330, East
50	LINCOLN LODGE	N88 W11050 MAIN ST	LUST	Higher	1753, 0.332, West
L51	EVERS MFG	W164 N9138 WATER ST	WI ERP, LUST, AUL	Higher	1758, 0.333, NNE
52	OLD BEND BLOCK PROPE	APPLETON & PERSHING	LUST, BRRTS, WI WRRSER	Higher	1818, 0.344, NW
L53	EVERS WELL & PUMP	N91 W16262 PERSHING	WI ERP, LUST, AUL	Higher	1842, 0.349, NNE
54	7-ELEVEN STORE #3051	N85 W16198 APPLETON	LUST, CRS, AUL, SPILLS	Lower	1918, 0.363, SSE
55	MINI WAREHOUSES	N91 W16228 PERSHING	LUST, CRS, AUL	Higher	1925, 0.365, NNE
L56	WEPKO MENOMONEE FALL	W164 N9168 WATER ST	RCRA-VSQG, SHWIMS	Higher	1960, 0.371, NNE
L57	MENOMONEE FALLS SERV	W164 N9168 WATER ST	WI ERP, LUST, CRS, AUL, BRRTS	Higher	1960, 0.371, NNE
M58	WATER ST GARAGE RECY	W164 N9183 WATER ST	LUST	Higher	2003, 0.379, North
59	SDS PROPERTIES LLC	W161 N9116 HAYES AVE	WI ERP, SHWIMS, CRS, AUL, VCP, BROWNFIELDS, RCRA...	Lower	2019, 0.382, NE
M60	W164 N9207 AND W 164	W164 N9207 & W164 N9	WI ERP, AUL, BRRTS	Higher	2077, 0.393, North
61	SPEEDWAY 4226	N87 W17245 MAIN ST	RCRA-VSQG, SHWIMS, LUST, CRS, AUL, SPILLS,...	Higher	2197, 0.416, West
62	LOT 3 OF CSM 11216 (FALLS PARKWAY	WI ERP	Lower	2453, 0.465, NE
63	BELONGIA RESIDENCE	W157 N8981 CAROLINE	LUST	Lower	2599, 0.492, ENE
64	WE ENERGIES (FMR) LO	SE CNR OF FALLS PKWY	WI ERP, AUL	Higher	2634, 0.499, NE
65	BRIGGS & STRATTON CO	W 156 N 9000 PILGRAM	CORRACTS, RCRA-TSDF, RCRA NonGen / NLR, 2020 COR...	Lower	3526, 0.668, ENE

EXECUTIVE SUMMARY

TARGET PROPERTY SEARCH RESULTS

The target property was not listed in any of the databases searched by EDR.

DATABASES WITH NO MAPPED SITES

No mapped sites were found in EDR's search of available ("reasonably ascertainable ") government records either on the target property or within the search radius around the target property for the following databases:

STANDARD ENVIRONMENTAL RECORDS

Lists of Federal NPL (Superfund) sites

NPL..... National Priority List
Proposed NPL..... Proposed National Priority List Sites
NPL LIENS..... Federal Superfund Liens

Lists of Federal Delisted NPL sites

Delisted NPL..... National Priority List Deletions

Lists of Federal sites subject to CERCLA removals and CERCLA orders

FEDERAL FACILITY..... Federal Facility Site Information listing
SEMS..... Superfund Enterprise Management System

Lists of Federal CERCLA sites with NFRAP

SEMS-ARCHIVE..... Superfund Enterprise Management System Archive

Lists of Federal RCRA TSD facilities

RCRA-TSDF..... RCRA - Treatment, Storage and Disposal

Lists of Federal RCRA generators

RCRA-SQG..... RCRA - Small Quantity Generators

Federal institutional controls / engineering controls registries

LUCIS..... Land Use Control Information System
US ENG CONTROLS..... Engineering Controls Sites List
US INST CONTROLS..... Institutional Controls Sites List

Federal ERNS list

ERNS..... Emergency Response Notification System

Lists of state- and tribal hazardous waste facilities

SHWS..... Hazard Ranking List

EXECUTIVE SUMMARY

Lists of state and tribal landfills and solid waste disposal facilities

SWF/LF..... List of Licensed Landfills
WDS..... Registry of Waste Disposal Sites

Lists of state and tribal leaking storage tanks

LAST..... Leaking Aboveground Storage Tank Listing
INDIAN LUST..... Leaking Underground Storage Tanks on Indian Land

Lists of state and tribal registered storage tanks

FEMA UST..... Underground Storage Tank Listing
INDIAN UST..... Underground Storage Tanks on Indian Land

State and tribal institutional control / engineering control registries

CRS..... Closed Remediation Sites

Lists of state and tribal voluntary cleanup sites

INDIAN VCP..... Voluntary Cleanup Priority Listing

Lists of state and tribal brownfield sites

BEAP..... Brownfields Environmental Assessment Program

ADDITIONAL ENVIRONMENTAL RECORDS

Local Brownfield lists

US BROWNFIELDS..... A Listing of Brownfields Sites

Local Lists of Landfill / Solid Waste Disposal Sites

SWRCY..... Recycling Center Listing
INDIAN ODI..... Report on the Status of Open Dumps on Indian Lands
ODI..... Open Dump Inventory
DEBRIS REGION 9..... Torres Martinez Reservation Illegal Dump Site Locations
IHS OPEN DUMPS..... Open Dumps on Indian Land

Local Lists of Hazardous waste / Contaminated Sites

US HIST CDL..... Delisted National Clandestine Laboratory Register
CDL..... Clandestine Drug Lab Listing
US CDL..... National Clandestine Laboratory Register

Local Land Records

LIENS..... Environmental Liens Listing
LIENS 2..... CERCLA Lien Information

Records of Emergency Release Reports

HMIRS..... Hazardous Materials Information Reporting System

EXECUTIVE SUMMARY

SPILLS.....	Spills Database
AGSPILLS.....	Agricultural Spill Cases
SPILLS 90.....	SPILLS 90 data from FirstSearch
SPILLS 80.....	SPILLS 80 data from FirstSearch

Other Ascertainable Records

FUDS.....	Formerly Used Defense Sites
DOD.....	Department of Defense Sites
SCRD DRYCLEANERS.....	State Coalition for Remediation of Drycleaners Listing
US FIN ASSUR.....	Financial Assurance Information
EPA WATCH LIST.....	EPA WATCH LIST
2020 COR ACTION.....	2020 Corrective Action Program List
TSCA.....	Toxic Substances Control Act
TRIS.....	Toxic Chemical Release Inventory System
SSTS.....	Section 7 Tracking Systems
ROD.....	Records Of Decision
RMP.....	Risk Management Plans
RAATS.....	RCRA Administrative Action Tracking System
PRP.....	Potentially Responsible Parties
PADS.....	PCB Activity Database System
ICIS.....	Integrated Compliance Information System
FTTS.....	FIFRA/ TSCA Tracking System - FIFRA (Federal Insecticide, Fungicide, & Rodenticide Act)/TSCA (Toxic Substances Control Act)
MLTS.....	Material Licensing Tracking System
COAL ASH DOE.....	Steam-Electric Plant Operation Data
COAL ASH EPA.....	Coal Combustion Residues Surface Impoundments List
PCB TRANSFORMER.....	PCB Transformer Registration Database
RADINFO.....	Radiation Information Database
HIST FTTS.....	FIFRA/TSCA Tracking System Administrative Case Listing
DOT OPS.....	Incident and Accident Data
CONSENT.....	Superfund (CERCLA) Consent Decrees
INDIAN RESERV.....	Indian Reservations
FUSRAP.....	Formerly Utilized Sites Remedial Action Program
UMTRA.....	Uranium Mill Tailings Sites
LEAD SMELTERS.....	Lead Smelter Sites
US AIRS.....	Aerometric Information Retrieval System Facility Subsystem
US MINES.....	Mines Master Index File
ABANDONED MINES.....	Abandoned Mines
FINDS.....	Facility Index System/Facility Registry System
ECHO.....	Enforcement & Compliance History Information
DOCKET HWC.....	Hazardous Waste Compliance Docket Listing
UXO.....	Unexploded Ordnance Sites
FUELS PROGRAM.....	EPA Fuels Program Registered Listing
PFAS NPL.....	Superfund Sites with PFAS Detections Information
PFAS FEDERAL SITES.....	Federal Sites PFAS Information
PFAS TSCA.....	PFAS Manufacture and Imports Information
PFAS RCRA MANIFEST.....	PFAS Transfers Identified In the RCRA Database Listing
PFAS ATSDR.....	PFAS Contamination Site Location Listing
PFAS WQP.....	Ambient Environmental Sampling for PFAS
PFAS NPDES.....	Clean Water Act Discharge Monitoring Information
PFAS ECHO.....	Facilities in Industries that May Be Handling PFAS Listing
PFAS ECHO FIRE TRAINING.....	Facilities in Industries that May Be Handling PFAS Listing
PFAS PART 139 AIRPORT.....	All Certified Part 139 Airports PFAS Information Listing
AQUEOUS FOAM NRC.....	Aqueous Foam Related Incidents Listing

EXECUTIVE SUMMARY

PFAS.....	PFAS Contamination Site Location Listing
AIRS.....	Air Permit Program Listing
ASBESTOS.....	ASBESTOS
BRRTS.....	Bureau of Remediation & Redevelopment Tracking System
COAL ASH.....	Coal Ash Disposal Site Listing
Financial Assurance.....	Financial Assurance Information Listing
LEAD.....	Lead Inspection Data
NPDES.....	NPDES Permit Listing
TIER 2.....	Tier 2 Facility Listing
WI WRRSER.....	Wisconsin Remedial Response Site Evaluation Report
MINES MRDS.....	Mineral Resources Data System
PFAS TRIS.....	List of PFAS Added to the TRI

EDR HIGH RISK HISTORICAL RECORDS

EDR Exclusive Records

EDR MGP.....	EDR Proprietary Manufactured Gas Plants
EDR Hist Auto.....	EDR Exclusive Historical Auto Stations
EDR Hist Cleaner.....	EDR Exclusive Historical Cleaners

EDR RECOVERED GOVERNMENT ARCHIVES

Exclusive Recovered Govt. Archives

RGA LF.....	Recovered Government Archive Solid Waste Facilities List
RGA LUST.....	Recovered Government Archive Leaking Underground Storage Tank

SURROUNDING SITES: SEARCH RESULTS

Surrounding sites were identified in the following databases.

Elevations have been determined from the USGS Digital Elevation Model and should be evaluated on a relative (not an absolute) basis. Relative elevation information between sites of close proximity should be field verified. Sites with an elevation equal to or higher than the target property have been differentiated below from sites with an elevation lower than the target property. Page numbers and map identification numbers refer to the EDR Radius Map report where detailed data on individual sites can be reviewed.

Sites listed in ***bold italics*** are in multiple databases.

Unmappable (orphan) sites are not considered in the foregoing analysis.

STANDARD ENVIRONMENTAL RECORDS

Lists of Federal RCRA facilities undergoing Corrective Action

CORRACTS: CORRACTS is a list of handlers with RCRA Corrective Action Activity. This report shows which nationally-defined corrective action core events have occurred for every handler that has had corrective action activity.

A review of the CORRACTS list, as provided by EDR, and dated 03/06/2023 has revealed that there is 1

EXECUTIVE SUMMARY

CORRACTS site within approximately 1 mile of the target property.

<u>Lower Elevation</u>	<u>Address</u>	<u>Direction / Distance</u>	<u>Map ID</u>	<u>Page</u>
BRIGGS & STRATTON CO EPA ID:: WID000713636	W 156 N 9000 PILGRAM	ENE 1/2 - 1 (0.668 mi.)	65	461

Lists of Federal RCRA generators

RCRA-LQG: RCRAInfo is EPA's comprehensive information system, providing access to data supporting the Resource Conservation and Recovery Act (RCRA) of 1976 and the Hazardous and Solid Waste Amendments (HSWA) of 1984. The database includes selective information on sites which generate, transport, store, treat and/or dispose of hazardous waste as defined by the Resource Conservation and Recovery Act (RCRA). Large quantity generators (LQGs) generate over 1,000 kilograms (kg) of hazardous waste, or over 1 kg of acutely hazardous waste per month.

A review of the RCRA-LQG list, as provided by EDR, and dated 03/06/2023 has revealed that there is 1 RCRA-LQG site within approximately 0.25 miles of the target property.

<u>Equal/Higher Elevation</u>	<u>Address</u>	<u>Direction / Distance</u>	<u>Map ID</u>	<u>Page</u>
BRADLEY CORP EPA ID:: WID006078307	W142 N9101 FOUNTAIN	WSW 1/8 - 1/4 (0.200 mi.)	29	116

RCRA-VSQG: RCRAInfo is EPA's comprehensive information system, providing access to data supporting the Resource Conservation and Recovery Act (RCRA) of 1976 and the Hazardous and Solid Waste Amendments (HSWA) of 1984. The database includes selective information on sites which generate, transport, store, treat and/or dispose of hazardous waste as defined by the Resource Conservation and Recovery Act (RCRA). Very small quantity generators (VSQGs) generate less than 100 kg of hazardous waste, or less than 1 kg of acutely hazardous waste per month.

A review of the RCRA-VSQG list, as provided by EDR, and dated 03/06/2023 has revealed that there are 5 RCRA-VSQG sites within approximately 0.25 miles of the target property.

<u>Equal/Higher Elevation</u>	<u>Address</u>	<u>Direction / Distance</u>	<u>Map ID</u>	<u>Page</u>
KENTUCKY FRIED CHICK EPA ID:: WID988622692	APPLETON AVE AND MAI	W 0 - 1/8 (0.082 mi.)	A10	39
ONE HOUR MARTINIZING EPA ID:: WID037836897	N89 W16746 APPLETON	WNW 0 - 1/8 (0.117 mi.)	C13	44
COLONIAL PLAZA SERVI EPA ID:: WIR000005264	N89 W16812 APPLETON	NW 1/8 - 1/4 (0.171 mi.)	21	80
FALLS AUTO BODY INC EPA ID:: WID981095441	N89 W16776 APPLETON	NW 1/8 - 1/4 (0.224 mi.)	H33	195
<u>Lower Elevation</u>	<u>Address</u>	<u>Direction / Distance</u>	<u>Map ID</u>	<u>Page</u>
BILCO AUTO BODY EPA ID:: WID988621934	N86 W16350 APPLETON	SSE 1/8 - 1/4 (0.176 mi.)	E23	86

EXECUTIVE SUMMARY

Lists of state- and tribal hazardous waste facilities

WI ERP: Emergency Repair Program Database. Non - LUST Sites with Contaminated Soil and/or GW. Often these are historic releases to the environment.

A review of the WI ERP list, as provided by EDR, and dated 03/02/2023 has revealed that there are 9 WI ERP sites within approximately 0.5 miles of the target property.

<u>Equal/Higher Elevation</u>	<u>Address</u>	<u>Direction / Distance</u>	<u>Map ID</u>	<u>Page</u>
ONE HOUR MARTINIZING Status: OPEN Site Id: 779800 Facility ID: 268026220	N89 W16746 APPLETON	WNW 0 - 1/8 (0.117 mi.)	C13	44
BLACKSMITH/BICYCLE S Status: CLOSED Site Id: 30351900 Facility ID: 268674010	N90 W16519 ROOSEVELT	N 1/8 - 1/4 (0.189 mi.)	26	98
EVERS MFG Status: CLOSED Site Id: 4930000 Facility ID: 268526170	W164 N9138 WATER ST	NNE 1/4 - 1/2 (0.333 mi.)	L51	243
EVERS WELL & PUMP Status: CLOSED Site Id: 7938000 Facility ID: 268185060	N91 W16262 PERSHING	NNE 1/4 - 1/2 (0.349 mi.)	L53	265
MENOMONEE FALLS SERV Status: CLOSED Site Id: 4062000 Facility ID: 268392190	W164 N9168 WATER ST	NNE 1/4 - 1/2 (0.371 mi.)	L57	333
W164 N9207 AND W 164 Status: OPEN Site Id: 27907900 Facility ID: 268655200	W164 N9207 & W164 N9	N 1/4 - 1/2 (0.393 mi.)	M60	403
WE ENERGIES (FMR) LO Status: CLOSED Site Id: 27979900 Facility ID: 268655970	SE CNR OF FALLS PKWY	NE 1/4 - 1/2 (0.499 mi.)	64	452
<u>Lower Elevation</u>	<u>Address</u>	<u>Direction / Distance</u>	<u>Map ID</u>	<u>Page</u>
SDS PROPERTIES LLC Status: OPEN Status: CLOSED Site Id: 1023500 Facility ID: 268234780	W161 N9116 HAYES AVE	NE 1/4 - 1/2 (0.382 mi.)	59	356
LOT 3 OF CSM 11216 (Status: OPEN Site Id: 28015900 Facility ID: 268656740	FALLS PARKWAY	NE 1/4 - 1/2 (0.465 mi.)	62	445

EXECUTIVE SUMMARY

Lists of state and tribal landfills and solid waste disposal facilities

SHWIMS: Information on sites, and facilities operating at sites, that are regulated by the Waste Management program

A review of the SHWIMS list, as provided by EDR, and dated 03/21/2023 has revealed that there are 12 SHWIMS sites within approximately 0.5 miles of the target property.

<u>Equal/Higher Elevation</u>	<u>Address</u>	<u>Direction / Distance</u>	<u>Map ID</u>	<u>Page</u>
MENOMONEE FALLS FIRE FID: 268460060 Status: OPERATING	N88 W16631 APPLETON	SW 0 - 1/8 (0.071 mi.)	B6	23
ONE HOUR MARTINIZING FID: 268026220 Status: OPERATING	N89 W16746 APPLETON	WNW 0 - 1/8 (0.117 mi.)	C13	44
BRADLEY CORP FID: 268011260 Status: OPERATING	W142 N9101 FOUNTAIN	WSW 1/8 - 1/4 (0.200 mi.)	29	116
AXTRA CORP FID: 268320030 Status: OPERATING	N90 W16100 ROOSEVELT	NE 1/4 - 1/2 (0.256 mi.)	J41	215
COLONIAL PLAZA SERVI FID: 268127530 Status: OPERATING	N89 W16812 APPLETON	NW 1/4 - 1/2 (0.260 mi.)	H42	218
WISCONSIN WELDING WO FID: 268537940 Status: OPERATING	N90 W16020 ROOSEVELT	NE 1/4 - 1/2 (0.273 mi.)	J45	227
WEPCO MENOMONEE FALL FID: 268125220 Status: OPERATING	W164 N9168 WATER ST	NNE 1/4 - 1/2 (0.371 mi.)	L56	331
SPEEDWAY 4226 FID: 268127310 Status: OPERATING	N87 W17245 MAIN ST	W 1/4 - 1/2 (0.416 mi.)	61	415
<u>Lower Elevation</u>	<u>Address</u>	<u>Direction / Distance</u>	<u>Map ID</u>	<u>Page</u>
BILCO AUTO BODY FID: 268315850 Status: OPERATING	N86 W16350 APPLETON	SSE 1/8 - 1/4 (0.176 mi.)	E23	86
SHERWIN WILLIAMS STO FID: 268190010 Status: OPERATING	N85 W16063 APPLETON	SSE 1/4 - 1/2 (0.264 mi.)	I44	220
MENOMONEE FALLS SERV FID: 268126100 Status: OPERATING	N86 W16317 APPLETON	SSE 1/4 - 1/2 (0.306 mi.)	48	236
SDS PROPERTIES LLC FID: 268234780 Status: OPERATING	W161 N9116 HAYES AVE	NE 1/4 - 1/2 (0.382 mi.)	59	356

EXECUTIVE SUMMARY

Lists of state and tribal leaking storage tanks

LUST: The Leaking Underground Storage Tank Incident Reports contain an inventory of reported leaking underground storage tank incidents. The data come from the Department of Natural Resource's LUST Database.

A review of the LUST list, as provided by EDR, and dated 03/02/2023 has revealed that there are 23 LUST sites within approximately 0.5 miles of the target property.

<u>Equal/Higher Elevation</u>	<u>Address</u>	<u>Direction / Distance</u>	<u>Map ID</u>	<u>Page</u>
<i>KOLB, LARRY PROPERTY</i> Facility Status: CLOSED Site Id: 4110500 Facility ID: 268433220	<i>N88 W16683 APPLETON</i>	<i>W 0 - 1/8 (0.062 mi.)</i>	<i>A2</i>	<i>9</i>
<i>MENOMONEE FALLS FIRE</i> Facility Status: CLOSED Site Id: 2936500 Facility ID: 268460060	<i>N88 W16631 APPLETON</i>	<i>SW 0 - 1/8 (0.071 mi.)</i>	<i>B6</i>	<i>23</i>
KENTUCKY FRIED CHICK Facility Status: CLOSED Site Id: 2327200 Facility ID: 268316180	N88 W1668 MAIN ST	WNW 0 - 1/8 (0.074 mi.)	A8	29
BRADLEY PROPERTY HOL Facility Status: OPEN Site Id: 27802000 Facility ID: 268654430	N88 W16747 APPLETON	W 1/8 - 1/4 (0.130 mi.)	C14	52
<i>COLONIAL PLAZA SERVI</i> Facility Status: CLOSED Site Id: 3147000 Facility ID: 268127530	<i>N89 W16812 APPLETON</i>	<i>NW 1/8 - 1/4 (0.171 mi.)</i>	<i>21</i>	<i>80</i>
ERDMAN ESTATE Facility Status: CLOSED Site Id: 6473900 Facility ID: 268531230	N90 W16286 ROOSEVELT	NNE 1/4 - 1/2 (0.263 mi.)	G43	218
A A SCHMIDT AND SONS Facility Status: CLOSED Site Id: 4093200 Facility ID: 268421670	N90 W16890 ROOSEVELT	NW 1/4 - 1/2 (0.276 mi.)	K46	230
<i>BONAFIDE SAFE & LOCK</i> Facility Status: CLOSED Site Id: 3725300 Facility ID: 268378440	<i>N90 W16937 APPLETON</i>	<i>NW 1/4 - 1/2 (0.287 mi.)</i>	<i>K47</i>	<i>233</i>
LINCOLN LODGE Facility Status: CLOSED Site Id: 6686100 Facility ID: 268539370	N88 W11050 MAIN ST	W 1/4 - 1/2 (0.332 mi.)	50	241
<i>EVERS MFG</i> Facility Status: CLOSED Site Id: 4930000 Facility ID: 268526170	<i>W164 N9138 WATER ST</i>	<i>NNE 1/4 - 1/2 (0.333 mi.)</i>	<i>L51</i>	<i>243</i>
<i>OLD BEND BLOCK PROPE</i>	<i>APPLETON & PERSHING</i>	<i>NW 1/4 - 1/2 (0.344 mi.)</i>	<i>52</i>	<i>261</i>

EXECUTIVE SUMMARY

Facility Status: CLOSED Site Id: 4104000 Facility ID: 268364250				
EVERS WELL & PUMP Facility Status: CLOSED Site Id: 7938000 Facility ID: 268185060	N91 W16262 PERSHING	NNE 1/4 - 1/2 (0.349 mi.)	L53	265
MINI WAREHOUSES Facility Status: CLOSED Site Id: 4080500 Facility ID: 268407370	N91 W16228 PERSHING	NNE 1/4 - 1/2 (0.365 mi.)	55	312
MENOMONEE FALLS SERV Facility Status: CLOSED Site Id: 4062000 Facility ID: 268392190	W164 N9168 WATER ST	NNE 1/4 - 1/2 (0.371 mi.)	L57	333
WATER ST GARAGE RECY Facility Status: CLOSED Site Id: 4150400 Facility ID: 268391640	W164 N9183 WATER ST	N 1/4 - 1/2 (0.379 mi.)	M58	351
SPEEDWAY 4226 Facility Status: CLOSED Site Id: 2420800 Facility ID: 268127310	N87 W17245 MAIN ST	W 1/4 - 1/2 (0.416 mi.)	61	415
Lower Elevation	Address	Direction / Distance	Map ID	Page
KRUEGER ENTERTAINMEN Facility Status: CLOSED Site Id: 4187500 Facility ID: 268855350	N87 W16471 APPLETON	S 1/8 - 1/4 (0.165 mi.)	E20	78
KROSCHER PROPERTY Facility Status: CLOSED Site Id: 3813000 Facility ID: 268379980	N87 W16459 APPLETON	S 1/8 - 1/4 (0.179 mi.)	E25	96
DONS BEACON SERVICE Facility Status: CLOSED Site Id: 4065400 Facility ID: 268125770	N86 W16370 APPLETON	SSE 1/8 - 1/4 (0.227 mi.)	I34	197
MENOMONEE FALLS SERV Facility Status: CLOSED Site Id: 3149800 Facility ID: 268126100	N86 W16317 APPLETON	SSE 1/4 - 1/2 (0.306 mi.)	48	236
KLINKERT GAS STATION Facility Status: CLOSED Site Id: 3565900 Facility ID: 268125330	N89 W15963 MAIN ST	E 1/4 - 1/2 (0.330 mi.)	49	238
7-ELEVEN STORE #3051 Facility Status: CLOSED Site Id: 9164600 Facility ID: 268338070	N85 W16198 APPLETON	SSE 1/4 - 1/2 (0.363 mi.)	54	296
BELONGIA RESIDENCE	W157 N8981 CAROLINE	ENE 1/4 - 1/2 (0.492 mi.)	63	450

EXECUTIVE SUMMARY

Facility Status: CLOSED
 Site Id: 5891300
 Facility ID: 268529910

Lists of state and tribal registered storage tanks

UST: The Underground Storage Tank database contains registered USTs. USTs are regulated under Subtitle I of the Resource Conservation and Recovery Act (RCRA). The data come from the Department of Commerces' List: All Underground Storage Tanks Except for Fuel Oil.

A review of the UST list, as provided by EDR, and dated 03/06/2023 has revealed that there are 22 UST sites within approximately 0.25 miles of the target property.

<u>Equal/Higher Elevation</u>	<u>Address</u>	<u>Direction / Distance</u>	<u>Map ID</u>	<u>Page</u>
MENOMONEE FALLS SHOP Fire Dept ID: 6703	N87 W16459	ENE 0 - 1/8 (0.040 mi.)	1	8
KOLB PROPERTY Fire Dept ID: 6703	N88 W16683 APPLETON	W 0 - 1/8 (0.062 mi.)	A3	14
DONS SERVICE Fire Dept ID: 6703	N86 W16370 APPLETON	SSW 0 - 1/8 (0.067 mi.)	B4	16
KRUEGERS ENTERTAINME Fire Dept ID: 6703	N87 W16471 APPLETON	SW 0 - 1/8 (0.069 mi.)	5	22
DAVIS MOTORS Fire Dept ID: 6703	N86 W16350 APPLETON	SSW 0 - 1/8 (0.072 mi.)	B7	26
KFC Fire Dept ID: 6703	APPLETON AVE & MAIN	W 0 - 1/8 (0.081 mi.)	A9	31
ASSOCIATED BANK Fire Dept ID: 6703	N88 W16554 MAIN ST	N 0 - 1/8 (0.103 mi.)	11	41
PATRICIA TERRY Fire Dept ID: 6703	W164 N8975 WATER ST	NE 0 - 1/8 (0.115 mi.)	12	42
VILLAGE OF MENOMONEE Fire Dept ID: 6703	N88 W16631APPLETON A	WNW 1/8 - 1/4 (0.137 mi.)	C17	73
SCHOOL DISTRICT OF M Fire Dept ID: 6703	N88 W16750 GARFIELD	SW 1/8 - 1/4 (0.142 mi.)	18	74
ROBERT HINRICHS Fire Dept ID: 6703	W166 N8963	NNW 1/8 - 1/4 (0.152 mi.)	D19	77
STEVE & SUE CHAPMAN Fire Dept ID: 6703	W166 N8975 GRAND AVE	NNW 1/8 - 1/4 (0.174 mi.)	D22	85
B BELLIN Fire Dept ID: 6703	N90 W16555 ROOSEVELT	NNW 1/8 - 1/4 (0.195 mi.)	D27	114
A A SCHMIDT & SONS Fire Dept ID: 6703	N90 W16890 ROOSEVELT	NNW 1/8 - 1/4 (0.196 mi.)	D28	115
TINAS CATERING BY RU Fire Dept ID: 6703	N89 W16025 MAIN ST	E 1/8 - 1/4 (0.205 mi.)	F30	191
JAN MARCOU Fire Dept ID: 6703	N90 W16312 ROOSEVELT	NNE 1/8 - 1/4 (0.218 mi.)	G31	192
ST MARY SCHOOL	N89 W16215 CLEVELAND	NE 1/8 - 1/4 (0.223 mi.)	32	193

EXECUTIVE SUMMARY

Fire Dept ID: 6703				
KLINKERTS SERVICE ST Fire Dept ID: 6703	N89 W15963 MAIN ST	E 1/8 - 1/4 (0.234 mi.)	F35	200
FORMER GAS STATION (Fire Dept ID: 6703	N89 W16776 APPLETON	NW 1/8 - 1/4 (0.236 mi.)	H36	204
C DEBOER Fire Dept ID: 6703	W164 N9022 WATER ST	NNE 1/8 - 1/4 (0.240 mi.)	G37	206
RICHARD OLEN Fire Dept ID: 6703	N90 W16261 ROOSEVELT	NE 1/8 - 1/4 (0.241 mi.)	G38	207
PAUL BINZAK COMMERIC Fire Dept ID: 6703	N89 W16800 APPLETON	NW 1/8 - 1/4 (0.249 mi.)	H40	214

AST: The Aboveground Storage Tank database contains registered ASTs. The data come from the Department of Industry, Labor & Human Resources' List: All Aboveground Storage Tanks Except for Fuel Oil.

A review of the AST list, as provided by EDR, and dated 03/06/2023 has revealed that there is 1 AST site within approximately 0.25 miles of the target property.

<u>Equal/Higher Elevation</u>	<u>Address</u>	<u>Direction / Distance</u>	<u>Map ID</u>	<u>Page</u>
DONS SERVICE Fire Dept ID: 6703	N86 W16370 APPLETON	SSW 0 - 1/8 (0.067 mi.)	B4	16

State and tribal institutional control / engineering control registries

AUL: Date a deed restriction is recorded at the Register of Deeds office for a property. Extent of soil contamination is known but impracticable to remove now or an engineering control is required to be maintained or NR720 industrial stds are applied. Restricts property use or requires future actions.

A review of the AUL list, as provided by EDR, and dated 03/02/2023 has revealed that there are 11 AUL sites within approximately 0.5 miles of the target property.

<u>Equal/Higher Elevation</u>	<u>Address</u>	<u>Direction / Distance</u>	<u>Map ID</u>	<u>Page</u>
KOLB, LARRY PROPERTY Status: CLOSED Site Id: 4110500 Facid: 268433220	N88 W16683 APPLETON	W 0 - 1/8 (0.062 mi.)	A2	9
BLACKSMITH/BICYCLE S Status: CLOSED Site Id: 30351900 Facid: 268674010	N90 W16519 ROOSEVELT	N 1/8 - 1/4 (0.189 mi.)	26	98
EVERS MFG Status: CLOSED Site Id: 4930000 Facid: 268526170	W164 N9138 WATER ST	NNE 1/4 - 1/2 (0.333 mi.)	L51	243
EVERS WELL & PUMP Status: CLOSED Site Id: 7938000	N91 W16262 PERSHING	NNE 1/4 - 1/2 (0.349 mi.)	L53	265

EXECUTIVE SUMMARY

Facid: 268185060				
MINI WAREHOUSES	N91 W16228 PERSHING	NNE 1/4 - 1/2 (0.365 mi.)	55	312
Status: CLOSED				
Site Id: 4080500				
Facid: 268407370				
MENOMONEE FALLS SERV	W164 N9168 WATER ST	NNE 1/4 - 1/2 (0.371 mi.)	L57	333
Status: CLOSED				
Site Id: 4062000				
Facid: 268392190				
W164 N9207 AND W 164	W164 N9207 & W164 N9	N 1/4 - 1/2 (0.393 mi.)	M60	403
Status: OPEN				
Site Id: 27907900				
Facid: 268655200				
SPEEDWAY 4226	N87 W17245 MAIN ST	W 1/4 - 1/2 (0.416 mi.)	61	415
Status: CLOSED				
Site Id: 2420800				
Facid: 268127310				
WE ENERGIES (FMR) LO	SE CNR OF FALLS PKWY	NE 1/4 - 1/2 (0.499 mi.)	64	452
Status: CLOSED				
Site Id: 27979900				
Facid: 268655970				
Lower Elevation	Address	Direction / Distance	Map ID	Page
7-ELEVEN STORE #3051	N85 W16198 APPLETON	SSE 1/4 - 1/2 (0.363 mi.)	54	296
Status: CLOSED				
Site Id: 9164600				
Facid: 268338070				
SDS PROPERTIES LLC	W161 N9116 HAYES AVE	NE 1/4 - 1/2 (0.382 mi.)	59	356
Status: CLOSED				
Site Id: 1023500				
Facid: 268234780				

Lists of state and tribal voluntary cleanup sites

VCP: The Voluntary Party Liability Exemption is an elective environmental cleanup program. Interested persons who meet the definition of "voluntary party" are eligible to apply. A "voluntary party" is any person who submits an application and pays all the necessary fees.

A review of the VCP list, as provided by EDR, and dated 03/02/2023 has revealed that there is 1 VCP site within approximately 0.5 miles of the target property.

Lower Elevation	Address	Direction / Distance	Map ID	Page
SDS PROPERTIES LLC	W161 N9116 HAYES AVE	NE 1/4 - 1/2 (0.382 mi.)	59	356
Status: OPEN				
Site Id: 1023500				
Facility ID: 268234780				

EXECUTIVE SUMMARY

Lists of state and tribal brownfield sites

BROWNFIELDS: A listing of brownfields sites included in the BRRTS database. Brownfields are abandoned, idle or underused commercial or industrial properties, where the expansion or redevelopment is hindered by real or perceived contamination. Brownfields vary in size, location, age, and past use -- they can be anything from a five-hundred acre automobile assembly plant to a small, abandoned corner gas station.

A review of the BROWNFIELDS list, as provided by EDR, has revealed that there are 2 BROWNFIELDS sites within approximately 0.5 miles of the target property.

<u>Equal/Higher Elevation</u>	<u>Address</u>	<u>Direction / Distance</u>	<u>Map ID</u>	<u>Page</u>
36 UNIT SENIOR APART Database: BROWNFIELDS, Date of Government Version: 03/02/2023 Facility ID: 268664000 Site Id: 28761900	W165 N9080 HALE AVE	N 1/8 - 1/4 (0.242 mi.)	39	208

<u>Lower Elevation</u>	<u>Address</u>	<u>Direction / Distance</u>	<u>Map ID</u>	<u>Page</u>
SDS PROPERTIES LLC Database: BROWNFIELDS, Date of Government Version: 03/02/2023 Status: OPEN Facility ID: 268234780 Site Id: 1023500	W161 N9116 HAYES AVE	NE 1/4 - 1/2 (0.382 mi.)	59	356

ADDITIONAL ENVIRONMENTAL RECORDS

Other Ascertainable Records

RCRA NonGen / NLR: RCRAInfo is EPA's comprehensive information system, providing access to data supporting the Resource Conservation and Recovery Act (RCRA) of 1976 and the Hazardous and Solid Waste Amendments (HSWA) of 1984. The database includes selective information on sites which generate, transport, store, treat and/or dispose of hazardous waste as defined by the Resource Conservation and Recovery Act (RCRA). Non-Generators do not presently generate hazardous waste.

A review of the RCRA NonGen / NLR list, as provided by EDR, and dated 03/06/2023 has revealed that there are 3 RCRA NonGen / NLR sites within approximately 0.25 miles of the target property.

<u>Equal/Higher Elevation</u>	<u>Address</u>	<u>Direction / Distance</u>	<u>Map ID</u>	<u>Page</u>
MCDONALDS DRY CLEANI EPA ID:: WID117528885	N88 W16646 APPLETON	WNW 1/8 - 1/4 (0.133 mi.)	C15	68
MENOMONEE FALLS FIRE EPA ID:: WI0000918276	N88 W16631 APPLETON	WNW 1/8 - 1/4 (0.133 mi.)	C16	70
<u>Lower Elevation</u>	<u>Address</u>	<u>Direction / Distance</u>	<u>Map ID</u>	<u>Page</u>
MENOMONEE FALLS SERV EPA ID:: WIR000005538	N86 W16317 APPLETON	SSE 1/8 - 1/4 (0.176 mi.)	E24	93

EXECUTIVE SUMMARY

DRYCLEANERS: Drycleaning facilities enrolled in the Five Star Recognition Program. The primary focus of the Five Star program is to encourage reductions in the use and emissions of perchloroethylene (perc) a common but potentially hazardous drycleaning solvent. Participating cleaners pursue recycling opportunities, spill prevention strategies, more efficient solvent use, and more wet cleaning to reduce their perc consumption.

A review of the DRYCLEANERS list, as provided by EDR, and dated 03/06/2023 has revealed that there is 1 DRYCLEANERS site within approximately 0.25 miles of the target property.

<u>Equal/Higher Elevation</u>	<u>Address</u>	<u>Direction / Distance</u>	<u>Map ID</u>	<u>Page</u>
ONE HOUR MARTINIZING Status: OPEN	N89 W16746 APPLETON	WNW 0 - 1/8 (0.117 mi.)	C13	44

MANIFEST: Hazardous waste manifest information.

A review of the MANIFEST list, as provided by EDR, and dated 05/31/2018 has revealed that there are 2 MANIFEST sites within approximately 0.25 miles of the target property.

<u>Equal/Higher Elevation</u>	<u>Address</u>	<u>Direction / Distance</u>	<u>Map ID</u>	<u>Page</u>
BRADLEY CORP ACT Status: A ACT Status: I FID: 268011260 EPA ID: WID006078307	W142 N9101 FOUNTAIN	WSW 1/8 - 1/4 (0.200 mi.)	29	116

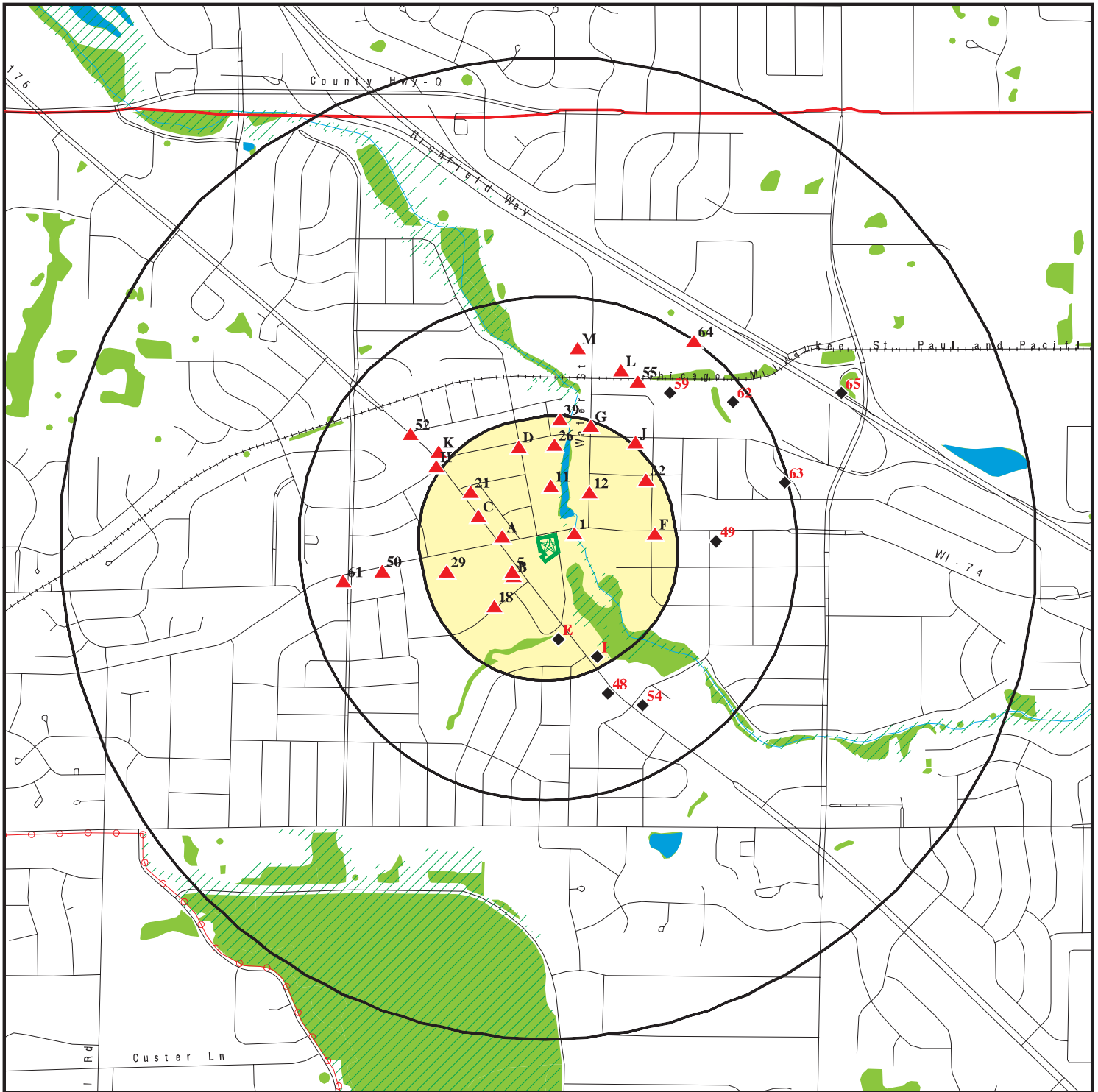
<u>Lower Elevation</u>	<u>Address</u>	<u>Direction / Distance</u>	<u>Map ID</u>	<u>Page</u>
BILCO AUTO BODY ACT Status: I ACT Status: A FID: 268315850 EPA ID: WID988621934	N86 W16350 APPLETON	SSE 1/8 - 1/4 (0.176 mi.)	E23	86

EXECUTIVE SUMMARY

Due to poor or inadequate address information, the following sites were not mapped. Count: 4 records.

<u>Site Name</u>	<u>Database(s)</u>
FORMER PETE S MAIN STREET HEAD LIN	ASBESTOS
ONE HOUR MARTINIZING	SEMS
BP ON MAIN STREET	EDR Hist Auto
MAIN STREET CLINIC	TIER 2

OVERVIEW MAP - 7386826.2S



Target Property

Sites at elevations higher than or equal to the target property

Sites at elevations lower than the target property

Manufactured Gas Plants

National Priority List Sites

Dept. Defense Sites

Indian Reservations BIA

County Boundary

Power transmission lines

Special Flood Hazard Area (1%)

0.2% Annual Chance Flood Hazard

National Wetland Inventory










This report includes Interactive Map Layers to display and/or hide map information. The legend includes only those icons for the default map view.





SITE NAME: N88W16521 Main Street
 ADDRESS: N88W16521 Main Street
 Menomonee Falls WI 53051
 LAT/LONG: 43.178757 / 88.115177

CLIENT: Endpoint Solutions LLC
 CONTACT: Joe Pugel
 INQUIRY #: 7386826.2s
 DATE: July 11, 2023 2:53 pm

DETAIL MAP - 7386826.2S



-  Target Property
-  Sites at elevations higher than or equal to the target property
-  Sites at elevations lower than the target property
-  Manufactured Gas Plants
-  Sensitive Receptors
-  National Priority List Sites
-  Dept. Defense Sites

-  Indian Reservations BIA
-  Special Flood Hazard Area (1%)
-  0.2% Annual Chance Flood Hazard
-  National Wetland Inventory



This report includes Interactive Map Layers to display and/or hide map information. The legend includes only those icons for the default map view.

SITE NAME: N88W16521 Main Street
 ADDRESS: N88W16521 Main Street
 Menomonee Falls WI 53051
 LAT/LONG: 43.178757 / 88.115177

CLIENT: Endpoint Solutions LLC
 CONTACT: Joe Pugel
 INQUIRY #: 7386826.2S
 DATE: July 11, 2023 2:54 pm

MAP FINDINGS SUMMARY

Database	Search Distance (Miles)	Target Property	< 1/8	1/8 - 1/4	1/4 - 1/2	1/2 - 1	> 1	Total Plotted
STANDARD ENVIRONMENTAL RECORDS								
<i>Lists of Federal NPL (Superfund) sites</i>								
NPL	1.000		0	0	0	0	NR	0
Proposed NPL	1.000		0	0	0	0	NR	0
NPL LIENS	1.000		0	0	0	0	NR	0
<i>Lists of Federal Delisted NPL sites</i>								
Delisted NPL	1.000		0	0	0	0	NR	0
<i>Lists of Federal sites subject to CERCLA removals and CERCLA orders</i>								
FEDERAL FACILITY	0.500		0	0	0	NR	NR	0
SEMS	0.500		0	0	0	NR	NR	0
<i>Lists of Federal CERCLA sites with NFRAP</i>								
SEMS-ARCHIVE	0.500		0	0	0	NR	NR	0
<i>Lists of Federal RCRA facilities undergoing Corrective Action</i>								
CORRACTS	1.000		0	0	0	1	NR	1
<i>Lists of Federal RCRA TSD facilities</i>								
RCRA-TSDF	0.500		0	0	0	NR	NR	0
<i>Lists of Federal RCRA generators</i>								
RCRA-LQG	0.250		0	1	NR	NR	NR	1
RCRA-SQG	0.250		0	0	NR	NR	NR	0
RCRA-VSQG	0.250		2	3	NR	NR	NR	5
<i>Federal institutional controls / engineering controls registries</i>								
LUCIS	0.500		0	0	0	NR	NR	0
US ENG CONTROLS	0.500		0	0	0	NR	NR	0
US INST CONTROLS	0.500		0	0	0	NR	NR	0
<i>Federal ERNS list</i>								
ERNS	0.001		0	NR	NR	NR	NR	0
<i>Lists of state- and tribal hazardous waste facilities</i>								
SHWS	1.000		0	0	0	0	NR	0
WI ERP	0.500		1	1	7	NR	NR	9
<i>Lists of state and tribal landfills and solid waste disposal facilities</i>								
SWF/LF	0.500		0	0	0	NR	NR	0
WDS	0.500		0	0	0	NR	NR	0
SHWIMS	0.500		2	2	8	NR	NR	12

MAP FINDINGS SUMMARY

Database	Search Distance (Miles)	Target Property	< 1/8	1/8 - 1/4	1/4 - 1/2	1/2 - 1	> 1	Total Plotted
<i>Lists of state and tribal leaking storage tanks</i>								
LUST	0.500		3	5	15	NR	NR	23
LAST	0.500		0	0	0	NR	NR	0
INDIAN LUST	0.500		0	0	0	NR	NR	0
<i>Lists of state and tribal registered storage tanks</i>								
FEMA UST	0.250		0	0	NR	NR	NR	0
UST	0.250		8	14	NR	NR	NR	22
AST	0.250		1	0	NR	NR	NR	1
INDIAN UST	0.250		0	0	NR	NR	NR	0
<i>State and tribal institutional control / engineering control registries</i>								
CRS	0.001		0	NR	NR	NR	NR	0
AUL	0.500		1	1	9	NR	NR	11
<i>Lists of state and tribal voluntary cleanup sites</i>								
VCP	0.500		0	0	1	NR	NR	1
INDIAN VCP	0.500		0	0	0	NR	NR	0
<i>Lists of state and tribal brownfield sites</i>								
BEAP	0.500		0	0	0	NR	NR	0
BROWNFIELDS	0.500		0	1	1	NR	NR	2
<u>ADDITIONAL ENVIRONMENTAL RECORDS</u>								
<i>Local Brownfield lists</i>								
US BROWNFIELDS	0.500		0	0	0	NR	NR	0
<i>Local Lists of Landfill / Solid Waste Disposal Sites</i>								
SWRCY	0.500		0	0	0	NR	NR	0
INDIAN ODI	0.500		0	0	0	NR	NR	0
ODI	0.500		0	0	0	NR	NR	0
DEBRIS REGION 9	0.500		0	0	0	NR	NR	0
IHS OPEN DUMPS	0.500		0	0	0	NR	NR	0
<i>Local Lists of Hazardous waste / Contaminated Sites</i>								
US HIST CDL	0.001		0	NR	NR	NR	NR	0
CDL	0.001		0	NR	NR	NR	NR	0
US CDL	0.001		0	NR	NR	NR	NR	0
<i>Local Land Records</i>								
LIENS	0.001		0	NR	NR	NR	NR	0
LIENS 2	0.001		0	NR	NR	NR	NR	0
<i>Records of Emergency Release Reports</i>								
HMIRS	0.001		0	NR	NR	NR	NR	0

MAP FINDINGS SUMMARY

Database	Search Distance (Miles)	Target Property	< 1/8	1/8 - 1/4	1/4 - 1/2	1/2 - 1	> 1	Total Plotted
SPILLS	0.001		0	NR	NR	NR	NR	0
AGSPILLS	0.001		0	NR	NR	NR	NR	0
SPILLS 90	0.001		0	NR	NR	NR	NR	0
SPILLS 80	0.001		0	NR	NR	NR	NR	0
Other Ascertainable Records								
RCRA NonGen / NLR	0.250		0	3	NR	NR	NR	3
FUDS	1.000		0	0	0	0	NR	0
DOD	1.000		0	0	0	0	NR	0
SCRD DRYCLEANERS	0.500		0	0	0	NR	NR	0
US FIN ASSUR	0.001		0	NR	NR	NR	NR	0
EPA WATCH LIST	0.001		0	NR	NR	NR	NR	0
2020 COR ACTION	0.250		0	0	NR	NR	NR	0
TSCA	0.001		0	NR	NR	NR	NR	0
TRIS	0.001		0	NR	NR	NR	NR	0
SSTS	0.001		0	NR	NR	NR	NR	0
ROD	1.000		0	0	0	0	NR	0
RMP	0.001		0	NR	NR	NR	NR	0
RAATS	0.001		0	NR	NR	NR	NR	0
PRP	0.001		0	NR	NR	NR	NR	0
PADS	0.001		0	NR	NR	NR	NR	0
ICIS	0.001		0	NR	NR	NR	NR	0
FTTS	0.001		0	NR	NR	NR	NR	0
MLTS	0.001		0	NR	NR	NR	NR	0
COAL ASH DOE	0.001		0	NR	NR	NR	NR	0
COAL ASH EPA	0.500		0	0	0	NR	NR	0
PCB TRANSFORMER	0.001		0	NR	NR	NR	NR	0
RADINFO	0.001		0	NR	NR	NR	NR	0
HIST FTTS	0.001		0	NR	NR	NR	NR	0
DOT OPS	0.001		0	NR	NR	NR	NR	0
CONSENT	1.000		0	0	0	0	NR	0
INDIAN RESERV	1.000		0	0	0	0	NR	0
FUSRAP	1.000		0	0	0	0	NR	0
UMTRA	0.500		0	0	0	NR	NR	0
LEAD SMELTERS	0.001		0	NR	NR	NR	NR	0
US AIRS	0.001		0	NR	NR	NR	NR	0
US MINES	0.250		0	0	NR	NR	NR	0
ABANDONED MINES	0.250		0	0	NR	NR	NR	0
FINDS	0.001		0	NR	NR	NR	NR	0
ECHO	0.001		0	NR	NR	NR	NR	0
DOCKET HWC	0.001		0	NR	NR	NR	NR	0
UXO	1.000		0	0	0	0	NR	0
FUELS PROGRAM	0.250		0	0	NR	NR	NR	0
PFAS NPL	0.250		0	0	NR	NR	NR	0
PFAS FEDERAL SITES	0.250		0	0	NR	NR	NR	0
PFAS TSCA	0.250		0	0	NR	NR	NR	0
PFAS RCRA MANIFEST	0.250		0	0	NR	NR	NR	0
PFAS ATSDR	0.250		0	0	NR	NR	NR	0
PFAS WQP	0.250		0	0	NR	NR	NR	0
PFAS NPDES	0.250		0	0	NR	NR	NR	0
PFAS ECHO	0.250		0	0	NR	NR	NR	0

Map ID
Direction
Distance
Elevation

MAP FINDINGS

Site

Database(s)

EDR ID Number
EPA ID Number

1
ENE
< 1/8
0.040 mi.
212 ft.

MENOMONEE FALLS SHOPPING CNTR
N87 W16459
MENOMONEE FALLS, WI 53051

UST **U003446097**
N/A

Relative:
Higher
Actual:
834 ft.

UST:

Name: MENOMONEE FALLS SHOPPING CNTR
Address: N87 W16459
City,State,Zip: MENOMONEE FALLS, WI 53051
License: Storage Tank Registration
License Type: Registration
License Number: 110001
Expiration Date: Not reported
Licensee: Hillside Commons Shopping Center
Facility Reference Number: 110001|110001
Fire Dept ID: 6703
Federally Regulated: Yes
Tank ID: 364839
Municipality Name: Not reported
Tank Reference Number: 364839|670300686
Equipment Wang ID: 670300686
Tank Type: Underground Storage Tank
Tank Status: Closed/Removed
Tank Contents: Diesel
Capacity: 750.00
Install Date: Not reported
Construction Material: Coated Steel
Marketer: N
Tank Occupancy: Industrial
Corrosion Protection Type: Not reported
Overfill Protection Type: Not Installed
Leak Detection: Unknown
Leak Test Method: Not reported
Spill Protection: Not Installed
Containment Sump Installed: Not reported
Wall Size: Not reported
Dispenser Sump Installed: N
Overfill Protection: Not Installed
Date of Lining: Not reported
Lining Inspection Date: Not reported
CAS Number: Not reported
Pipe Type: Not reported
Pipe Status: Not reported
Pipe Aboveground Piping: N
Pipe Underground Piping: N
Pipe Construction Material: Not reported
Pipe Wall Type: Not reported
Pipe UST Manifolder: Not reported
Pipe Related Tank ID: Not reported
Pipe Catastrophic Leak Detection: Not reported
Pipe System Type: Not reported
Pipe Flex Connector: Not reported
Pipe Leak Test Method: Not reported
Pipe Leak Detection: Not reported
Pipe Corrosion Protection: Not reported
Latest Test Name: Not reported
Latest Test Date: Not reported
Latest Test Expiration Date: Not reported

Map ID
 Direction
 Distance
 Elevation

MAP FINDINGS

Site

Database(s)

EDR ID Number
 EPA ID Number

MENOMONEE FALLS SHOPPING CNTR (Continued)

U003446097

Detail As of 12/2016:

Facility Reference Number: 110001|110001
 Tank ID: 364839
 Tank Status Date: 06/01/1970
 Site Municipality: V
 Land Owner Type: Private
 Town Customer ID: 343491
 Owner Name: HILLSIDE COMMONS SHOPPING CENTER
 Owner Address: N86 W16459 APPLETON AVE
 Owner Address 2: Not reported
 Owner City: MENOMONEE FALLS
 Owner State: WI
 Owner Zip: 53051

A2
West
< 1/8
0.062 mi.
327 ft.

KOLB, LARRY PROPERTY
N88 W16683 APPLETON AVE
MENOMONEE FALLS, WI

LUST S101133997
CRS N/A
AUL

Site 1 of 5 in cluster A

Relative:
Higher
Actual:
852 ft.

LUST:
 Name: KOLB, LARRY PROPERTY
 Address: N88 W16683 APPLETON AVE
 City,State,Zip: MENOMONEE FALLS, WI
 Region Name: SE
 Facility ID: 268433220
Status: CLOSED
 Start Date: 04/15/1994
 End Date: 08/25/2010
 Last Action: 07/02/2013
 Site Id: 4110500
 Detail Seq No: 31562
 Activity Type: LUST
 Act Code: 340
 Activity Name: KOLB, LARRY PROPERTY
 Activity Number: 0368004139
 Activity Display Number: 03-68-004139
 Activity Detail Address: Not reported
 Activity Comments: ***SITE WAS CLOSED UNDER THE JURISDICTION OF THE DEPT OF SAFETY AND PROFESSIONAL SERVICES (DSPS) OR DEPT OF COMMERCE SITE TRANSFERRED BACK TO DNR JURISDICTION IN 2013***
 Jurisdiction: DNR RR
 Owner Name: Not reported
 Owner Addr: Not reported
 Owner City,St,Zip: Not reported
 Dept Of Commerce Number: 53051285283
 Comm Occurrence Id: Not reported
 EPA Cerclis Id: Not reported
 Risk Code: Not reported
 Acres: Not reported
 Acres 100: Not reported
 EPA NPL Site?: N
 Dept Of Commerce Tracking: Not reported
 PECFA Funds Eligible?: N
 Above Ground Storage Tank?: N
 Drycleaner?: N

Map ID
Direction
Distance
Elevation

MAP FINDINGS

Site

Database(s)

EDR ID Number
EPA ID Number

KOLB, LARRY PROPERTY (Continued)

S101133997

Co-contamination?: N
Public Land Survey System Desc: SESW0308N20E
Geo Located: Yes
DNR GIS Registry View Map Layers: Yes
Latitude: 43.178360376
Longitude: -88.117447126
DERF: N
Offsite Impact: N
Row Impact: N
WDOT: N
WDOT Description: Not reported
WAM: N
FRF: N
GLC: N
VPLE COC: N
SUDZ: N
Petrol UST: Y
Sediments: N
PFAS: N

Actions:

Action Date: 1994-04-15 Action Code: 1
Action Name: Notification of Hazardous Substance Discharge
Action Desc: Date DNR received notice of a discharge of a hazardous substance under s. 292.11 Wis. Stats. Discharge was discovered during an environmental assessment or laboratory analysis of soil, sediment, groundwater or vapor samples. Includes historic contamination.
Action Comments: Not reported

Action Date: 2013-07-02 Action Code: 89
Action Name: DSPS (formerly Commerce) Transferred Back to DNR
Action Desc: Date the WI Dept of Safety and Professional Services (DSPS) transfers oversight of activity back to the DNR. DSPS was part of the Dept of Commerce until 2011.
Action Comments: PECFA PROGRAM TRANSFER 2013-2015 STATE BUDGET

Action Date: 2010-08-20 Action Code: 710
Action Name: Database Fee Paid for Soil Continuing Obligation(s)
Action Desc: Date fee received for residual soil contamination and related continuing obligations.
Action Comments: REC'D CK# 315641 \$200.00

Action Date: 2010-08-25 Action Code: 56
Action Name: Continuing Obligation(s) Applied
Action Desc: Closure or ongoing cleanup was approved with one or more continuing obligations to give notice of residual contamination; require or restrict certain actions to protect the public or environment; minimize human or environmental exposures.
Action Comments: AUTO-POPULATED AS REPLACEMENT FOR CODE 50

Action Date: 1994-04-19 Action Code: 2
Action Name: Responsible Party (RP) letter sent
Action Desc: Date of DNR letter to responsible party (RP) notifying them of state law responsibilities associated with the investigation and cleanup of a hazardous substance discharge to the environment.
Action Comments: RP LETTER

Map ID
Direction
Distance
Elevation

MAP FINDINGS

Site

Database(s)

EDR ID Number
EPA ID Number

KOLB, LARRY PROPERTY (Continued)

S101133997

Action Date: 2010-08-25 Action Code: 232
Action Name: Continuing Obligation - Residual Soil Contamination
Action Desc: Closure or ongoing cleanup was approved with the Continuing Obligation to address residual soil contamination at or above the Residual Contamination Level (RCL) or Site Specific Residual Contaminant Level (SSRCL) per rules, when moved.
Action Comments: *** AUTO POPULATED AT FINAL CLOSURE DUE TO 710 ACTION ***

Action Date: 1996-06-25 Action Code: 76
Action Name: Activity Transferred to DSPS (formerly Commerce)
Action Desc: Oversight of medium or low risk petroleum cleanup has been transferred to the WI Dept of Safety and Professional Services (DSPS). DSPS was part of the Dept of Commerce until 2011.
Action Comments: Not reported

Action Date: 2010-08-25 Action Code: 11
Action Name: Activity Closed
Action Desc: Date DNR sends a letter approving the final closure of an activity based on data provided and compliance with NR 726 and 727. No further investigation or remediation is required at this time.
Action Comments: *** NR726 Closure from Commerce Data Interchange ***

Substances:

Substance Desc: Unknown Substance
Amount Released: Not reported
Release Code: Not reported

Impact Number: 74984
Impact Code: 05
Impact Comments: SOIL CONTAMINATION
Impact Potential: N
Impact Description: Soil Contamination

Contacts:

Role Desc: DNR File Contact
Contact Name: JENNIFER MEYER
Contact Address: 1027 W ST PAUL AVE
Contact Addr2: Not reported
Contact City,St,Zip: MILWAUKEE, WI 53233
Contact Country: UNITED STATES
Company Address: MILWAUKEE, WI 53233

Role Desc: Responsible Party
Contact Name: PERSONAL INFORMATION WITHHELD
Contact Address: 6754 W BELOIT RD
Contact Addr2: Not reported
Contact City,St,Zip: WEST ALLIS, WI 53219
Contact Country: UNITED STATES
Company Address: WEST ALLIS, WI 53219

CRS:

Name: KOLB, LARRY PROPERTY
Address: N88 W16683 APPLETON AVE
City,State,Zip: MENOMONEE FALLS, WI
DNR Activity Number: 0368004139
Site ID: 4110500

Map ID
Direction
Distance
Elevation

MAP FINDINGS

Site

Database(s)

EDR ID Number
EPA ID Number

KOLB, LARRY PROPERTY (Continued)

S101133997

Facility ID: 268433220
Detail Seq Num: 31562
Activity Open: LUST closed
X Coordinate: 673001
Y Coordinate: 302342
Start Date: 04/15/1994
End Date: 08/25/2010
Date Last Updated: 09/15/2010

AUL:

Name: KOLB, LARRY PROPERTY
Address: N88 W16683 APPLETON AVE
City,State,Zip: MENOMONEE FALLS, WI
Facid: 268433220
Site Id: 4110500
Detail Seq No: 31562
Region Name: SE
Action Comments: AUTO-POPULATED AS REPLACEMENT FOR CODE 50
Action Date: 08/25/2010
Activity Type: LUST
Activity Name: KOLB, LARRY PROPERTY
Activity Number: 0368004139
Display Number: 03-68-004139
Act Name: Continuing Obligation(s) Applied
ACT Description: Closure or ongoing cleanup was approved with one or more continuing obligations to give notice of residual contamination; require or restrict certain actions to protect the public or environment; minimize human or environmental exposures.
Activity Comments: ***SITE WAS CLOSED UNDER THE JURISDICTION OF THE DEPT OF SAFETY AND PROFESSIONAL SERVICES (DSPS) OR DEPT OF COMMERCE SITE TRANSFERRED BACK TO DNR JURISDICTION IN 2013***
Detail Address: Not reported
Start Date: 04/15/1994
End Date: 08/25/2010
Last Action: 07/02/2013
Status Cd: C
Status: CLOSED
Jurisdiction: DNR RR
Risk Code: Not reported
EPA NPL Site?: N
Acres: Not reported
Acres 100: Not reported
Drycleaner: N
Geo Located: Y
Owner Name: Not reported
Owner Addr: Not reported
Owner City,St,Zip: Not reported
Dept Of Commerce Number: 53051285283
Comm Occurrence Id: Not reported
EPA Cerclis Id: Not reported
Dept Of Commerce Tracking: Not reported
PECFA Funds Eligible?: N
Above Ground Storage Tank?: N
Co-contamination?: N
Public Land Survey System Desc: SESW0308N20E
DNR GIS Registry View Map Layers: Y
GIS Area Point Flag: N

Map ID
Direction
Distance
Elevation

MAP FINDINGS

Site

Database(s)

EDR ID Number
EPA ID Number

KOLB, LARRY PROPERTY (Continued)

S101133997

Latitude: 43.178360376
Longitude: -88.117447126
DERF: N
Offsite Impact: N
Row Impact: N
WDOT: N
WDOT Description: Not reported
WAM: N
FRF: N
GLC: N
VPLE COC: N
SUDZ: N
Petrol UST: Y
Sediments: N
PFAS: N

Actions:

Action Date: 1994-04-15 Action Code: 1
Action Name: Notification of Hazardous Substance Discharge
Action Desc: Date DNR received notice of a discharge of a hazardous substance under s. 292.11 Wis. Stats. Discharge was discovered during an environmental assessment or laboratory analysis of soil, sediment, groundwater or vapor samples. Includes historic contamination.
Action Comments: Not reported

Action Date: 2013-07-02 Action Code: 89
Action Name: DSPS (formerly Commerce) Transferred Back to DNR
Action Desc: Date the WI Dept of Safety and Professional Services (DSPS) transfers oversight of activity back to the DNR. DSPS was part of the Dept of Commerce until 2011.
Action Comments: PECFA PROGRAM TRANSFER 2013-2015 STATE BUDGET

Action Date: 2010-08-20 Action Code: 710
Action Name: Database Fee Paid for Soil Continuing Obligation(s)
Action Desc: Date fee received for residual soil contamination and related continuing obligations.
Action Comments: REC'D CK# 315641 \$200.00

Action Date: 2010-08-25 Action Code: 56
Action Name: Continuing Obligation(s) Applied
Action Desc: Closure or ongoing cleanup was approved with one or more continuing obligations to give notice of residual contamination; require or restrict certain actions to protect the public or environment; minimize human or environmental exposures.
Action Comments: AUTO-POPULATED AS REPLACEMENT FOR CODE 50

Action Date: 1994-04-19 Action Code: 2
Action Name: Responsible Party (RP) letter sent
Action Desc: Date of DNR letter to responsible party (RP) notifying them of state law responsibilities associated with the investigation and cleanup of a hazardous substance discharge to the environment.
Action Comments: RP LETTER

Action Date: 2010-08-25 Action Code: 232
Action Name: Continuing Obligation - Residual Soil Contamination
Action Desc: Closure or ongoing cleanup was approved with the Continuing Obligation to address residual soil contamination at or above the Residual Contamination Level (RCL) or Site Specific Residual

Map ID
Direction
Distance
Elevation

MAP FINDINGS

Site

Database(s)

EDR ID Number
EPA ID Number

KOLB, LARRY PROPERTY (Continued)

S101133997

Action Comments: Contaminant Level (SSRCL) per rules, when moved.
*** AUTO POPULATED AT FINAL CLOSURE DUE TO 710 ACTION ***

Action Date: 1996-06-25 Action Code: 76
Action Name: Activity Transferred to DSPS (formerly Commerce)
Action Desc: Oversight of medium or low risk petroleum cleanup has been transferred to the WI Dept of Safety and Professional Services (DSPS). DSPS was part of the Dept of Commerce until 2011.
Action Comments: Not reported

Action Date: 2010-08-25 Action Code: 11
Action Name: Activity Closed
Action Desc: Date DNR sends a letter approving the final closure of an activity based on data provided and compliance with NR 726 and 727. No further investigation or remediation is required at this time.
Action Comments: *** NR726 Closure from Commerce Data Interchange ***

Substances:
Substance Desc: Unknown Substance
Amount Released: Not reported
Release Code: Not reported

Impact Number: 74984
Impact Code: 05
Impact Comments: SOIL CONTAMINATION
Impact Potential: N
Impact Description: Soil Contamination

Contacts:
Role Desc: DNR File Contact
Contact Name: JENNIFER MEYER
Contact Address: 1027 W ST PAUL AVE
Contact Addr2: Not reported
Contact City,St,Zip: MILWAUKEE, WI 53233
Contact Country: UNITED STATES
Company Address: MILWAUKEE, WI 53233

Role Desc: Responsible Party
Contact Name: PERSONAL INFORMATION WITHHELD
Contact Address: 6754 W BELOIT RD
Contact Addr2: Not reported
Contact City,St,Zip: WEST ALLIS, WI 53219
Contact Country: UNITED STATES
Company Address: WEST ALLIS, WI 53219

A3
West
< 1/8
0.062 mi.
327 ft.

KOLB PROPERTY
N88 W16683 APPLETON AVE
MENOMONEE FALLS, WI 53051
Site 2 of 5 in cluster A

UST U004150078
N/A

Relative:
Higher
Actual:
852 ft.

UST:
Name: KOLB PROPERTY
Address: N88 W16683 APPLETON AVE
City,State,Zip: MENOMONEE FALLS, WI 53051
License: Storage Tank Registration

Map ID
Direction
Distance
Elevation

MAP FINDINGS

Site

Database(s)

EDR ID Number
EPA ID Number

KOLB PROPERTY (Continued)

U004150078

License Type:	Registration
License Number:	704000
Expiration Date:	Not reported
Licensee:	Larry Kolb
Facility Reference Number:	704000 754873
Fire Dept ID:	6703
Federally Regulated:	No
Tank ID:	1257796
Municipality Name:	Not reported
Tank Reference Number:	1257796
Equipment Wang ID:	Not reported
Tank Type:	Underground Storage Tank
Tank Status:	Closed/Removed
Tank Contents:	Fuel Oil
Capacity:	2000.00
Install Date:	Not reported
Construction Material:	Unknown
Marketer:	N
Tank Occupancy:	Mercantile/Commercial
Corrosion Protection Type:	Not reported
Overfill Protection Type:	Not Installed
Leak Detection:	Unknown
Leak Test Method:	Not reported
Spill Protection:	Not Installed
Containment Sump Installed:	Not reported
Wall Size:	Not reported
Dispenser Sump Installed:	N
Overfill Protection:	Not Installed
Date of Lining:	Not reported
Lining Inspection Date:	Not reported
CAS Number:	Not reported
Pipe Type:	Not reported
Pipe Status:	Not reported
Pipe Aboveground Piping:	N
Pipe Underground Piping:	N
Pipe Construction Material:	Not reported
Pipe Wall Type:	Not reported
Pipe UST Manifolder:	Not reported
Pipe Related Tank ID:	Not reported
Pipe Catastrophic Leak Detection:	Not reported
Pipe System Type:	Not reported
Pipe Flex Connector:	Not reported
Pipe Leak Test Method:	Not reported
Pipe Leak Detection:	Not reported
Pipe Corrosion Protection:	Not reported
Latest Test Name:	Not reported
Latest Test Date:	Not reported
Latest Test Expiration Date:	Not reported
Detail As of 12/2016:	
Facility Reference Number:	704000 754873
Tank ID:	1257796
Tank Status Date:	04/15/1994
Site Municipality:	V
Land Owner Type:	Private
Town Customer ID:	1132109
Owner Name:	LARRY KOLB
Owner Address:	N88 W16683 APPLETON AVE

Map ID
 Direction
 Distance
 Elevation

MAP FINDINGS

Site

Database(s)

EDR ID Number
 EPA ID Number

KOLB PROPERTY (Continued)

U004150078

Owner Address 2: Not reported
 Owner City: MENOMONEE FALLS
 Owner State: WI
 Owner Zip: 53051

B4
SSW
 < 1/8
 0.067 mi.
 352 ft.

DONS SERVICE
N86 W16370 APPLETON AVE
MENOMONEE FALLS, WI 53051

UST U003248676
AST N/A

Site 1 of 3 in cluster B

Relative:
Higher

UST:

Actual:
842 ft.

Name: DONS SERVICE
 Address: N86 W16370 APPLETON AVE
 City, State, Zip: MENOMONEE FALLS, WI 53051
 License: Storage Tank Registration
 License Type: Registration
 License Number: 71565
 Expiration Date: Not reported
 Licensee: Dons Service
 Facility Reference Number: 71565|71565
 Fire Dept ID: 6703
 Federally Regulated: No
 Tank ID: 364718
 Municipality Name: Not reported
 Tank Reference Number: 364718|670300488
 Equipment Wang ID: 670300488
 Tank Type: Underground Storage Tank
 Tank Status: Closed/Removed
 Tank Contents: Fuel Oil
 Capacity: 500.00
 Install Date: Not reported
 Construction Material: Coated Steel
 Marketer: N
 Tank Occupancy: Retail Fuel Sales
 Corrosion Protection Type: Not reported
 Overfill Protection Type: Not Installed
 Leak Detection: Not reported
 Leak Test Method: Not reported
 Spill Protection: Not Installed
 Containment Sump Installed: Not reported
 Wall Size: Not reported
 Dispenser Sump Installed: N
 Overfill Protection: Not Installed
 Date of Lining: Not reported
 Lining Inspection Date: Not reported
 CAS Number: Not reported
 Pipe Type: Not reported
 Pipe Status: Not reported
 Pipe Aboveground Piping: N
 Pipe Underground Piping: N
 Pipe Construction Material: Not reported
 Pipe Wall Type: Not reported
 Pipe UST Manifolded: Not reported
 Pipe Related Tank ID: Not reported
 Pipe Catastrophic Leak Detection: Not reported
 Pipe System Type: Not reported

Map ID
Direction
Distance
Elevation

MAP FINDINGS

Site

Database(s)

EDR ID Number
EPA ID Number

DONS SERVICE (Continued)

U003248676

Pipe Flex Connector: Not reported
Pipe Leak Test Method: Not reported
Pipe Leak Detection: Not reported
Pipe Corrosion Protection: Not reported
Latest Test Name: Not reported
Latest Test Date: Not reported
Latest Test Expiration Date: Not reported

Detail As of 12/2016:

Facility Reference Number: 71565|71565
Tank ID: 364718
Tank Status Date: 12/21/1988
Site Municipality: V
Land Owner Type: Private
Town Customer ID: 297380
Owner Name: DONS SERVICE
Owner Address: N86W16370 APLETON AVE
Owner Address 2: Not reported
Owner City: MENOMONEE FLS
Owner State: WI
Owner Zip: 53051

Name: DONS SERVICE
Address: N86 W16370 APLETON AVE
City,State,Zip: MENOMONEE FALLS, WI 53051
License: Storage Tank Registration
License Type: Registration
License Number: 71565
Expiration Date: Not reported
Licensee: Dons Service
Facility Reference Number: 71565|71565
Fire Dept ID: 6703
Federally Regulated: Yes
Tank ID: 364719
Municipality Name: Not reported
Tank Reference Number: 364719|670300489
Equipment Wang ID: 670300489
Tank Type: Underground Storage Tank
Tank Status: Closed/Removed
Tank Contents: Waste/Used Motor Oil
Capacity: 200.00
Install Date: Not reported
Construction Material: Unknown
Marketer: N
Tank Occupancy: Retail Fuel Sales
Corrosion Protection Type: Not reported
Overfill Protection Type: Not Installed
Leak Detection: Not reported
Leak Test Method: Not reported
Spill Protection: Not Installed
Containment Sump Installed: Not reported
Wall Size: Not reported
Dispenser Sump Installed: N
Overfill Protection: Not Installed
Date of Lining: Not reported
Lining Inspection Date: Not reported
CAS Number: Not reported

Map ID
Direction
Distance
Elevation

MAP FINDINGS

Site

Database(s)

EDR ID Number
EPA ID Number

DONS SERVICE (Continued)

U003248676

Pipe Type: Not reported
Pipe Status: Not reported
Pipe Aboveground Piping: N
Pipe Underground Piping: N
Pipe Construction Material: Not reported
Pipe Wall Type: Not reported
Pipe UST Manifolded: Not reported
Pipe Related Tank ID: Not reported
Pipe Catastrophic Leak Detection: Not reported
Pipe System Type: Not reported
Pipe Flex Connector: Not reported
Pipe Leak Test Method: Not reported
Pipe Leak Detection: Not reported
Pipe Corrosion Protection: Not reported
Latest Test Name: Not reported
Latest Test Date: Not reported
Latest Test Expiration Date: Not reported

Detail As of 12/2016:

Facility Reference Number: 71565|71565
Tank ID: 364719
Tank Status Date: 12/21/1988
Site Municipality: V
Land Owner Type: Private
Town Customer ID: 297380
Owner Name: DONS SERVICE
Owner Address: N86W16370 APLETON AVE
Owner Address 2: Not reported
Owner City: MENOMONEE FLS
Owner State: WI
Owner Zip: 53051

Name: DONS SERVICE
Address: N86 W16370 APLETON AVE
City,State,Zip: MENOMONEE FALLS, WI 53051
License: Storage Tank Registration
License Type: Registration
License Number: 71565
Expiration Date: Not reported
Licensee: Dons Service
Facility Reference Number: 71565|71565
Fire Dept ID: 6703
Federally Regulated: Yes
Tank ID: 364720
Municipality Name: Not reported
Tank Reference Number: 364720|670300490
Equipment Wang ID: 670300490
Tank Type: Underground Storage Tank
Tank Status: Closed/Removed
Tank Contents: Leaded Gasoline
Capacity: 3450.00
Install Date: Not reported
Construction Material: Coated Steel
Marketer: N
Tank Occupancy: Retail Fuel Sales
Corrosion Protection Type: Not reported
Overfill Protection Type: Not Installed

Map ID
Direction
Distance
Elevation

MAP FINDINGS

Site

Database(s)

EDR ID Number
EPA ID Number

DONS SERVICE (Continued)

U003248676

Leak Detection: Not reported
Leak Test Method: Not reported
Spill Protection: Not Installed
Containment Sump Installed: Not reported
Wall Size: Not reported
Dispenser Sump Installed: N
Overfill Protection: Not Installed
Date of Lining: Not reported
Lining Inspection Date: Not reported
CAS Number: Not reported
Pipe Type: Not reported
Pipe Status: Not reported
Pipe Aboveground Piping: N
Pipe Underground Piping: N
Pipe Construction Material: Not reported
Pipe Wall Type: Not reported
Pipe UST Manifolder: Not reported
Pipe Related Tank ID: Not reported
Pipe Catastrophic Leak Detection: Not reported
Pipe System Type: Not reported
Pipe Flex Connector: Not reported
Pipe Leak Test Method: Not reported
Pipe Leak Detection: Not reported
Pipe Corrosion Protection: Not reported
Latest Test Name: Not reported
Latest Test Date: Not reported
Latest Test Expiration Date: Not reported

Detail As of 12/2016:

Facility Reference Number: 71565|71565
Tank ID: 364720
Tank Status Date: 12/21/1988
Site Municipality: V
Land Owner Type: Private
Town Customer ID: 299521
Owner Name: DONS SERVICE
Owner Address: N86W16370 APPLETON AVE
Owner Address 2: Not reported
Owner City: MENOMONEE FLS
Owner State: WI
Owner Zip: 53051

Name: DONS SERVICE
Address: N86 W16370 APPLETON AVE
City,State,Zip: MENOMONEE FALLS, WI 53051
License: Storage Tank Registration
License Type: Registration
License Number: 71565
Expiration Date: Not reported
Licensee: Dons Service
Facility Reference Number: 71565|71565
Fire Dept ID: 6703
Federally Regulated: Yes
Tank ID: 364721
Municipality Name: Not reported
Tank Reference Number: 364721|670300491
Equipment Wang ID: 670300491

Map ID
Direction
Distance
Elevation

MAP FINDINGS

Site

Database(s)

EDR ID Number
EPA ID Number

DONS SERVICE (Continued)

U003248676

Tank Type: Underground Storage Tank
Tank Status: Closed/Removed
Tank Contents: Unleaded Gasoline
Capacity: 4000.00
Install Date: Not reported
Construction Material: Coated Steel
Marketer: N
Tank Occupancy: Retail Fuel Sales
Corrosion Protection Type: Not reported
Overfill Protection Type: Not Installed
Leak Detection: Not reported
Leak Test Method: Not reported
Spill Protection: Not Installed
Containment Sump Installed: Not reported
Wall Size: Not reported
Dispenser Sump Installed: N
Overfill Protection: Not Installed
Date of Lining: Not reported
Lining Inspection Date: Not reported
CAS Number: Not reported
Pipe Type: Not reported
Pipe Status: Not reported
Pipe Aboveground Piping: N
Pipe Underground Piping: N
Pipe Construction Material: Not reported
Pipe Wall Type: Not reported
Pipe UST Manifoldd: Not reported
Pipe Related Tank ID: Not reported
Pipe Catastrophic Leak Detection: Not reported
Pipe System Type: Not reported
Pipe Flex Connector: Not reported
Pipe Leak Test Method: Not reported
Pipe Leak Detection: Not reported
Pipe Corrosion Protection: Not reported
Latest Test Name: Not reported
Latest Test Date: Not reported
Latest Test Expiration Date: Not reported

Detail As of 12/2016:

Facility Reference Number: 71565|71565
Tank ID: 364721
Tank Status Date: 12/21/1988
Site Municipality: V
Land Owner Type: Private
Town Customer ID: 297380
Owner Name: DONS SERVICE
Owner Address: N86W16370 APPLETON AVE
Owner Address 2: Not reported
Owner City: MENOMONEE FLS
Owner State: WI
Owner Zip: 53051

AST:

Name: TUFFY AUTO SERVICE
Address: N86 W16370 APPLETON AVE
City,State,Zip: MENOMONEE FALLS, WI 53051

Map ID
Direction
Distance
Elevation

MAP FINDINGS

Site

Database(s)

EDR ID Number
EPA ID Number

DONS SERVICE (Continued)

U003248676

License:	Storage Tank Registration
License Type:	Registration
License Number:	437134
Expiration Date:	Not reported
Licensee:	Mcswain Enterprises LLC
Facility Reference Number:	190533 71565
Fire Dept ID:	6703
Federally Regulated:	No
Municipality Name:	Village of Menomonee Falls
Tank ID:	9824
Tank Reference Number:	643705
Equipment Wang ID:	Not reported
Tank Type:	Aboveground Storage Tank
Tank Status:	In Use
Tank Contents:	Waste/Used Motor Oil
Capacity:	275.00
Install Date:	12/20/1999 12:00:00 AM
Construction Material:	Bare Steel
Marketer:	N
Tank Occupancy:	Mercantile/Commercial
Corrosion Protection Type:	Not reported
Overfill Protection Type:	Not Installed
Leak Detection:	Visual Monitoring
Leak Test Method:	Not reported
Spill Protection:	Installed
Wall Size:	Single
Containment Sump Installed:	N
Dispenser Sump Installed:	N
Overfill Protection:	Not Installed
Date of Lining:	Not reported
Lining Inspection Date:	Not reported
CAS Number:	Not reported
Pipe Type:	Not reported
Pipe Status:	Not reported
Pipe Aboveground Piping:	N
Pipe Underground Piping:	N
Pipe Construction Material:	Not reported
Pipe Wall Type:	Not reported
Pipe UST Manifoldd:	Not reported
Pipe Related Tank ID:	Not reported
Pipe Catastrophic Leak Detection:	Not reported
Pipe System Type:	Not reported
Pipe Flex Connector:	Not reported
Pipe Leak Test Method:	Not reported
Pipe Leak Detection:	Not reported
Pipe Corrosion Protection:	Not reported
Latest Test Name:	Not reported
Latest Test Date:	Not reported
Latest Test Expiration Date:	Not reported

Map ID
Direction
Distance
Elevation

MAP FINDINGS

Site

Database(s)

EDR ID Number
EPA ID Number

5
SW
< 1/8
0.069 mi.
365 ft.

KRUEGERS ENTERTAINMENT CENTER
N87 W16471 APPLETON AVE
MENOMONEE FALLS, WI 53051

UST U003440346
N/A

Relative:
Higher
Actual:
851 ft.

UST:
Name: KRUEGERS ENTERTAINMENT CENTER
Address: N87 W16471 APPLETON AVE
City,State,Zip: MENOMONEE FALLS, WI 53051
License: Storage Tank Registration
License Type: Registration
License Number: 100763
Expiration Date: Not reported
Licensee: Druegers Entertainment Center
Facility Reference Number: 100763|100763
Fire Dept ID: 6703
Federally Regulated: No
Tank ID: 364999
Municipality Name: Not reported
Tank Reference Number: 364999|670300868
Equipment Wang ID: 670300868
Tank Type: Underground Storage Tank
Tank Status: Closed/Removed
Tank Contents: Fuel Oil
Capacity: 1000.00
Install Date: Not reported
Construction Material: Bare Steel
Marketer: N
Tank Occupancy: Mercantile/Commercial
Corrosion Protection Type: Not reported
Overfill Protection Type: Not Installed
Leak Detection: Not Required
Leak Test Method: Not reported
Spill Protection: Not Installed
Containment Sump Installed: Not reported
Wall Size: Not reported
Dispenser Sump Installed: N
Overfill Protection: Not Installed
Date of Lining: Not reported
Lining Inspection Date: Not reported
CAS Number: Not reported
Pipe Type: Not reported
Pipe Status: Not reported
Pipe Aboveground Piping: N
Pipe Underground Piping: N
Pipe Construction Material: Not reported
Pipe Wall Type: Not reported
Pipe UST Manifoldd: Not reported
Pipe Related Tank ID: Not reported
Pipe Catastrophic Leak Detection: Not reported
Pipe System Type: Not reported
Pipe Flex Connector: Not reported
Pipe Leak Test Method: Not reported
Pipe Leak Detection: Not reported
Pipe Corrosion Protection: Not reported
Latest Test Name: Not reported
Latest Test Date: Not reported
Latest Test Expiration Date: Not reported

Map ID
Direction
Distance
Elevation

MAP FINDINGS

Site

Database(s)

EDR ID Number
EPA ID Number

KRUEGERS ENTERTAINMENT CENTER (Continued)

U003440346

Detail As of 12/2016:

Facility Reference Number: 100763|100763
Tank ID: 364999
Tank Status Date: 10/11/1995
Site Municipality: V
Land Owner Type: Private
Town Customer ID: 300451
Owner Name: DRUEGERS ENTERTAINMENT CENTER
Owner Address: N87W16471 APLETON AVE
Owner Address 2: Not reported
Owner City: MENOMONEE FLS
Owner State: WI
Owner Zip: 53051

B6
SW
< 1/8
0.071 mi.
377 ft.

MENOMONEE FALLS FIRE STATION 1
N88 W16631 APLETON AVE
MENOMONEE FALLS, WI 53051

SHWIMS S101271273
LUST N/A

Site 2 of 3 in cluster B

Relative:
Higher
Actual:
850 ft.

SHWIMS:
Name: MENOMONEE FALLS FIRE STATION 1
Address: N88 W16631 APLETON AVE
City,State,Zip: MENOMONEE FALLS, WI 53051
FID: 268460060
Status: OPERATING
Region: SOUTHEAST

LUST:
Name: MENOMONEE FALLS FIRE STATION 1
Address: N88 W16631 APLETON AVE
City,State,Zip: MENOMONEE FALLS, WI 53051
Region Name: SE
Facility ID: 268460060
Status: CLOSED
Start Date: 11/10/1994
End Date: 03/06/1997
Last Action: 02/26/1999
Site Id: 2936500
Detail Seq No: 32045
Activity Type: LUST
Act Code: 340
Activity Name: FIRE STATION #1
Activity Number: 0368004637
Activity Display Number: 03-68-004637
Activity Detail Address: Not reported
Activity Comments: Not reported
Jurisdiction: DNR RR
Owner Name: MENOMONEE FALLS FIRE DEPT
Owner Addr: N88 W16631 APLETON AVE
Owner City,St,Zip: MENOMONEE FALLS, WI
Dept Of Commerce Number: 53051285131
Comm Occurrence Id: Not reported
EPA Cerclis Id: Not reported
Risk Code: Not reported
Acres: Not reported

Map ID
 Direction
 Distance
 Elevation

MAP FINDINGS

Site

Database(s)

EDR ID Number
 EPA ID Number

MENOMONEE FALLS FIRE STATION 1 (Continued)

S101271273

Acres 100: Not reported
 EPA NPL Site?: N
 Dept Of Commerce Tracking: Not reported
 PECFA Funds Eligible?: Y
 Above Ground Storage Tank?: N
 Drycleaner?: N
 Co-contamination?: N
 Public Land Survey System Desc: SESW0308N20E
 Geo Located: Yes
 DNR GIS Registry View Map Layers: No
 Latitude: 43.17785949
 Longitude: -88.116653178
 DERF: N
 Offsite Impact: N
 Row Impact: N
 WDOT: N
 WDOT Description: Not reported
 WAM: N
 FRF: N
 GLC: N
 VPLE COC: N
 SUDZ: N
 Petrol UST: Y
 Sediments: N
 PFAS: N

Actions:

Action Date: 1995-02-28 Action Code: 28
 Action Name: Phase I Environmental Site Assessment (ESA) Rpt Received
 Action Desc: Date DNR received a Phase I Environmental Site Assessment (ESA) report.
 Action Comments: REC'D PHASE I

Action Date: 1995-02-28 Action Code: 33
 Action Name: Tank System Site Assessment (TSSA) Report Received
 Action Desc: Date DNR received a tank system site assessment (TSSA) regarding tank closure or change in services for an above-ground or underground tank system.
 Action Comments: TNK CLS/SA REPT RECV'D

Action Date: 1995-08-31 Action Code: 37
 Action Name: Site Investigation Report (SIR) Received (non-fee)
 Action Desc: Date DNR received a site investigation report (SIR) to determine degree & extent of contamination and form a basis for choosing the appropriate remedial action.
 Action Comments: SI REPORT RECV'D

Action Date: 1995-10-16 Action Code: 99
 Action Name: Miscellaneous
 Action Desc: Miscellaneous action - See Action Comments
 Action Comments: ADDITIONAL WORK REQUIRED

Action Date: 1995-12-01 Action Code: 39
 Action Name: Remedial Action Options Report (RAOR) Received (non-fee)
 Action Desc: Date DNR received a remedial action options report (RAOR). It identifies and evaluates options to prevent, minimize, stabilize or eliminate threats from discharged hazardous substances and to restore

Map ID
Direction
Distance
Elevation

MAP FINDINGS

Site

Database(s)

EDR ID Number
EPA ID Number

MENOMONEE FALLS FIRE STATION 1 (Continued)

S101271273

the environment to the extent practicable.
Action Comments: RA WORK PLAN RECV'D

Action Date: 1995-12-11 Action Code: 40
Action Name: Remedial Action Options Report (RAOR) Approved
Action Desc: Date DNR provided notice that the remedial action options report (RAOR) was approved
Action Comments: RA WORK PLAN APPV'D

Action Date: 1994-11-10 Action Code: 1
Action Name: Notification of Hazardous Substance Discharge
Action Desc: Date DNR received notice of a discharge of a hazardous substance under s. 292.11 Wis. Stats. Discharge was discovered during an environmental assessment or laboratory analysis of soil, sediment, groundwater or vapor samples. Includes historic contamination.
Action Comments: Not reported

Action Date: 1994-11-14 Action Code: 2
Action Name: Responsible Party (RP) letter sent
Action Desc: Date of DNR letter to responsible party (RP) notifying them of state law responsibilities associated with the investigation and cleanup of a hazardous substance discharge to the environment.
Action Comments: Not reported

Action Date: 1996-12-17 Action Code: 89
Action Name: DSPS (formerly Commerce) Transferred Back to DNR
Action Desc: Date the WI Dept of Safety and Professional Services (DSPS) transfers oversight of activity back to the DNR. DSPS was part of the Dept of Commerce until 2011.
Action Comments: Not reported

Action Date: 1997-01-07 Action Code: 41
Action Name: Remedial Action Report Received
Action Desc: [OBSOLETE] Date the DNR receives the Remedial Action Report detailing remedial action efforts for an activity.
Action Comments: Not reported

Action Date: 1997-01-07 Action Code: 179
Action Name: Case Closure Review Request Received (non-fee)
Action Desc: Date DNR received a case Closure Review Request for a site where the fee has previously been paid or no fee is required (i.e. Voluntary Party Liability Exemption).
Action Comments: Not reported

Action Date: 1997-03-06 Action Code: 11
Action Name: Activity Closed
Action Desc: Date DNR sends a letter approving the final closure of an activity based on data provided and compliance with NR 726 and 727. No further investigation or remediation is required at this time.
Action Comments: NR.

Substances:

Substance Desc: Gasoline - Unleaded and Leaded
Amount Released: Not reported
Release Code: Not reported

Impact Number: 75506

Map ID
Direction
Distance
Elevation

MAP FINDINGS

Site

Database(s)

EDR ID Number
EPA ID Number

MENOMONEE FALLS FIRE STATION 1 (Continued)

S101271273

Impact Code: 05
Impact Comments: SOIL CONTAMINATION
Impact Potential: N
Impact Description: Soil Contamination

Contacts:

Role Desc: DNR File Contact
Contact Name: JENNIFER MEYER
Contact Address: 1027 W ST PAUL AVE
Contact Addr2: Not reported
Contact City,St,Zip: MILWAUKEE, WI 53233
Contact Country: UNITED STATES
Company Address: MILWAUKEE, WI 53233

Role Desc: Responsible Party
Contact Name: MENOMONEE FALLS VIL FIRE DEPT
Contact Address: W156 N8480 PILGRIM RD
Contact Addr2: Not reported
Contact City,St,Zip: MENOMONEE FALLS, WI 53051
Contact Country: UNITED STATES
Company Address: MENOMONEE FALLS, WI 53051

B7
SSW
< 1/8
0.072 mi.
381 ft.

DAVIS MOTORS
N86 W16350 APPLETON AVE
MENOMONEE FALLS, WI 53051

UST **U003485345**
N/A

Site 3 of 3 in cluster B

Relative:
Higher
Actual:
839 ft.

UST:
Name: DAVIS MOTORS
Address: N86 W16350 APPLETON AVE
City,State,Zip: MENOMONEE FALLS, WI 53051
License: Storage Tank Registration
License Type: Registration
License Number: 68263
Expiration Date: Not reported
Licensee: Davis Motors
Facility Reference Number: 68263|68263
Fire Dept ID: 6703
Federally Regulated: Yes
Tank ID: 364617
Municipality Name: Not reported
Tank Reference Number: 364617|670300366
Equipment Wang ID: 670300366
Tank Type: Underground Storage Tank
Tank Status: Closed/Removed
Tank Contents: Unknown
Capacity: 1000.00
Install Date: Not reported
Construction Material: Unknown
Marketer: N
Tank Occupancy: Other
Corrosion Protection Type: Not reported
Overfill Protection Type: Not Installed
Leak Detection: Not reported
Leak Test Method: Not reported
Spill Protection: Not Installed

Map ID
Direction
Distance
Elevation

MAP FINDINGS

Site

Database(s)

EDR ID Number
EPA ID Number

DAVIS MOTORS (Continued)

U003485345

Containment Sump Installed: Not reported
Wall Size: Not reported
Dispenser Sump Installed: N
Overfill Protection: Not Installed
Date of Lining: Not reported
Lining Inspection Date: Not reported
CAS Number: Not reported
Pipe Type: Not reported
Pipe Status: Not reported
Pipe Aboveground Piping: N
Pipe Underground Piping: N
Pipe Construction Material: Not reported
Pipe Wall Type: Not reported
Pipe UST Manifolded: Not reported
Pipe Related Tank ID: Not reported
Pipe Catastrophic Leak Detection: Not reported
Pipe System Type: Not reported
Pipe Flex Connector: Not reported
Pipe Leak Test Method: Not reported
Pipe Leak Detection: Not reported
Pipe Corrosion Protection: Not reported
Latest Test Name: Not reported
Latest Test Date: Not reported
Latest Test Expiration Date: Not reported

Detail As of 12/2016:

Facility Reference Number: 68263|68263
Tank ID: 364617
Tank Status Date: 12/21/1988
Site Municipality: V
Land Owner Type: Private
Town Customer ID: 293352
Owner Name: DAVIS MOTORS
Owner Address: N86W16350 APPLETON AVE
Owner Address 2: Not reported
Owner City: MENOMONEE FLS
Owner State: WI
Owner Zip: 53051

Name: DAVIS MOTORS
Address: N86 W16350 APPLETON AVE
City,State,Zip: MENOMONEE FALLS, WI 53051
License: Storage Tank Registration
License Type: Registration
License Number: 68263
Expiration Date: Not reported
Licensee: Davis Motors
Facility Reference Number: 68263|68263
Fire Dept ID: 6703
Federally Regulated: Yes
Tank ID: 364618
Municipality Name: Not reported
Tank Reference Number: 364618|670300367
Equipment Wang ID: 670300367
Tank Type: Underground Storage Tank
Tank Status: Closed/Removed
Tank Contents: Waste/Used Motor Oil

Map ID
Direction
Distance
Elevation

MAP FINDINGS

Site

Database(s)

EDR ID Number
EPA ID Number

DAVIS MOTORS (Continued)

U003485345

Capacity:	275.00
Install Date:	Not reported
Construction Material:	Unknown
Marketer:	N
Tank Occupancy:	Other
Corrosion Protection Type:	Not reported
Overfill Protection Type:	Not Installed
Leak Detection:	Not reported
Leak Test Method:	Not reported
Spill Protection:	Not Installed
Containment Sump Installed:	Not reported
Wall Size:	Not reported
Dispenser Sump Installed:	N
Overfill Protection:	Not Installed
Date of Lining:	Not reported
Lining Inspection Date:	Not reported
CAS Number:	Not reported
Pipe Type:	Not reported
Pipe Status:	Not reported
Pipe Aboveground Piping:	N
Pipe Underground Piping:	N
Pipe Construction Material:	Not reported
Pipe Wall Type:	Not reported
Pipe UST Manifoldd:	Not reported
Pipe Related Tank ID:	Not reported
Pipe Catastrophic Leak Detection:	Not reported
Pipe System Type:	Not reported
Pipe Flex Connector:	Not reported
Pipe Leak Test Method:	Not reported
Pipe Leak Detection:	Not reported
Pipe Corrosion Protection:	Not reported
Latest Test Name:	Not reported
Latest Test Date:	Not reported
Latest Test Expiration Date:	Not reported
Detail As of 12/2016:	
Facility Reference Number:	68263 68263
Tank ID:	364618
Tank Status Date:	12/21/1988
Site Municipality:	V
Land Owner Type:	Private
Town Customer ID:	293352
Owner Name:	DAVIS MOTORS
Owner Address:	N86W16350 APLETON AVE
Owner Address 2:	Not reported
Owner City:	MENOMONEE FLS
Owner State:	WI
Owner Zip:	53051

Map ID
 Direction
 Distance
 Elevation

MAP FINDINGS

Site

Database(s)

EDR ID Number
 EPA ID Number

A8
WNW
< 1/8
0.074 mi.
392 ft.

KENTUCKY FRIED CHICKEN
N88 W1668 MAIN ST
MENOMONEE FALLS, WI 53051

Site 3 of 5 in cluster A

LUST **1000697599**
N/A

Relative:
Higher

LUST:

Actual:
853 ft.

Name: KENTUCKY FRIED CHICKEN
 Address: N88 W1668 MAIN ST
 City,State,Zip: MENOMONEE FALLS, WI 53051
 Region Name: SE
 Facility ID: 268316180
Status: CLOSED
 Start Date: 07/08/1991
 End Date: 05/11/1993
 Last Action: 05/11/1993
 Site Id: 2327200
 Detail Seq No: 27816
 Activity Type: LUST
 Act Code: 340
 Activity Name: KENTUCKY FRIED CHICKEN
 Activity Number: 0368001675
 Activity Display Number: 03-68-001675
 Activity Detail Address: Not reported
 Activity Comments: Not reported
 Jurisdiction: DNR RR
 Owner Name: VILLAGE OF MENOMONEE FALLS
 Owner Addr: W156N8480 PILGRIM RD
 Owner City,St,Zip: MENOMONEE FALLS, WI 53051
 Dept Of Commerce Number: 53051286088
 Comm Occurrence Id: Not reported
 EPA Cerclis Id: Not reported
 Risk Code: Not reported
 Acres: Not reported
 Acres 100: Not reported
 EPA NPL Site?: N
 Dept Of Commerce Tracking: Not reported
 PECFA Funds Eligible?: Y
 Above Ground Storage Tank?: N
 Drycleaner?: N
 Co-contamination?: N
 Public Land Survey System Desc: SESW0308N20E
 Geo Located: Yes
 DNR GIS Registry View Map Layers: No
 Latitude: 43.179063201
 Longitude: -88.117122446
 DERF: N
 Offsite Impact: N
 Row Impact: N
 WDOT: N
 WDOT Description: Not reported
 WAM: N
 FRF: N
 GLC: N
 VPLE COC: N
 SUDZ: N
 Petrol UST: Y
 Sediments: N
 PFAS: N

Map ID
Direction
Distance
Elevation

MAP FINDINGS

Site

Database(s)

EDR ID Number
EPA ID Number

KENTUCKY FRIED CHICKEN (Continued)

1000697599

Actions:

Action Date: 1991-07-17 Action Code: 2
Action Name: Responsible Party (RP) letter sent
Action Desc: Date of DNR letter to responsible party (RP) notifying them of state law responsibilities associated with the investigation and cleanup of a hazardous substance discharge to the environment.
Action Comments: RP LETTER, MEDIUM

Action Date: 1991-07-08 Action Code: 1
Action Name: Notification of Hazardous Substance Discharge
Action Desc: Date DNR received notice of a discharge of a hazardous substance under s. 292.11 Wis. Stats. Discharge was discovered during an environmental assessment or laboratory analysis of soil, sediment, groundwater or vapor samples. Includes historic contamination.
Action Comments: Not reported

Action Date: 1993-05-11 Action Code: 11
Action Name: Activity Closed
Action Desc: Date DNR sends a letter approving the final closure of an activity based on data provided and compliance with NR 726 and 727. No further investigation or remediation is required at this time.
Action Comments: Not reported

Action Date: 1993-05-11 Action Code: 99
Action Name: Miscellaneous
Action Desc: Miscellaneous action - See Action Comments
Action Comments: CLOSE OUT

Substances:

Substance Desc: Petroleum - Unknown Type
Amount Released: Not reported
Release Code: Not reported

Impact Number: 71195
Impact Code: 05
Impact Comments: SOIL CONTAMINATION
Impact Potential: N
Impact Description: Soil Contamination

Contacts:

Role Desc: DNR File Contact
Contact Name: JENNIFER MEYER
Contact Address: 1027 W ST PAUL AVE
Contact Addr2: Not reported
Contact City,St,Zip: MILWAUKEE, WI 53233
Contact Country: UNITED STATES
Company Address: MILWAUKEE, WI 53233

Role Desc: Responsible Party
Contact Name: MARCUS CORP
Contact Address: 212 W WISCONSIN AVE
Contact Addr2: Not reported
Contact City,St,Zip: MILWAUKEE, WI 53203
Contact Country: UNITED STATES
Company Address: MILWAUKEE, WI 53203

Map ID
 Direction
 Distance
 Elevation

MAP FINDINGS

Site

Database(s)

EDR ID Number
 EPA ID Number

A9 **KFC**
West **APPLETON AVE & MAIN ST**
< 1/8 **MENOMONEE FALLS, WI 53051**
0.081 mi.
428 ft. **Site 4 of 5 in cluster A**

UST **U003256302**
N/A

Relative:
Higher
Actual:
855 ft.

UST:

Name:	KFC
Address:	APPLETON AVE & MAIN ST
City,State,Zip:	MENOMONEE FALLS, WI 53051
License:	Storage Tank Registration
License Type:	Registration
License Number:	100054
Expiration Date:	Not reported
Licensee:	Village Of Menomonee Falls
Facility Reference Number:	100054 100054
Fire Dept ID:	6703
Federally Regulated:	No
Tank ID:	364923
Municipality Name:	Not reported
Tank Reference Number:	364923 670300780
Equipment Wang ID:	670300780
Tank Type:	Underground Storage Tank
Tank Status:	Closed/Removed
Tank Contents:	Fuel Oil
Capacity:	550.00
Install Date:	Not reported
Construction Material:	Bare Steel
Marketer:	N
Tank Occupancy:	Mercantile/Commercial
Corrosion Protection Type:	Not reported
Overfill Protection Type:	Not Installed
Leak Detection:	Not Required
Leak Test Method:	Not reported
Spill Protection:	Not Installed
Containment Sump Installed:	Not reported
Wall Size:	Not reported
Dispenser Sump Installed:	N
Overfill Protection:	Not Installed
Date of Lining:	Not reported
Lining Inspection Date:	Not reported
CAS Number:	Not reported
Pipe Type:	Not reported
Pipe Status:	Not reported
Pipe Aboveground Piping:	N
Pipe Underground Piping:	N
Pipe Construction Material:	Not reported
Pipe Wall Type:	Not reported
Pipe UST Manifolder:	Not reported
Pipe Related Tank ID:	Not reported
Pipe Catastrophic Leak Detection:	Not reported
Pipe System Type:	Not reported
Pipe Flex Connector:	Not reported
Pipe Leak Test Method:	Not reported
Pipe Leak Detection:	Not reported
Pipe Corrosion Protection:	Not reported
Latest Test Name:	Not reported
Latest Test Date:	Not reported
Latest Test Expiration Date:	Not reported

Map ID
Direction
Distance
Elevation

MAP FINDINGS

Site

Database(s)

EDR ID Number
EPA ID Number

KFC (Continued)

U003256302

Detail As of 12/2016:

Facility Reference Number: 100054|100054
Tank ID: 364923
Tank Status Date: 06/24/1992
Site Municipality: V
Land Owner Type: Private
Town Customer ID: 389396
Owner Name: VILLAGE OF MENOMONEE FALLS
Owner Address: W156N8480 PILGRIM RD
Owner Address 2: Not reported
Owner City: MENOMONEE FLS
Owner State: WI
Owner Zip: 53051

Name: KFC
Address: APPLETON AVE & MAIN ST
City,State,Zip: MENOMONEE FALLS, WI 53051
License: Storage Tank Registration
License Type: Registration
License Number: 100054
Expiration Date: Not reported
Licensee: Village Of Menomonee Falls
Facility Reference Number: 100054|100054
Fire Dept ID: 6703
Federally Regulated: Yes
Tank ID: 364924
Municipality Name: Not reported
Tank Reference Number: 364924|670300781
Equipment Wang ID: 670300781
Tank Type: Underground Storage Tank
Tank Status: Closed/Removed
Tank Contents: Waste/Used Motor Oil
Capacity: 575.00
Install Date: Not reported
Construction Material: Bare Steel
Marketer: N
Tank Occupancy: Retail Fuel Sales
Corrosion Protection Type: Not reported
Overfill Protection Type: Not Installed
Leak Detection: Not Required
Leak Test Method: Not reported
Spill Protection: Not Installed
Containment Sump Installed: Not reported
Wall Size: Not reported
Dispenser Sump Installed: N
Overfill Protection: Not Installed
Date of Lining: Not reported
Lining Inspection Date: Not reported
CAS Number: Not reported
Pipe Type: Not reported
Pipe Status: Not reported
Pipe Aboveground Piping: N
Pipe Underground Piping: N
Pipe Construction Material: Not reported
Pipe Wall Type: Not reported
Pipe UST Manifoldded: Not reported

Map ID
 Direction
 Distance
 Elevation

MAP FINDINGS

Site

Database(s)

EDR ID Number
 EPA ID Number

KFC (Continued)

U003256302

Pipe Related Tank ID:	Not reported
Pipe Catastrophic Leak Detection:	Not reported
Pipe System Type:	Not reported
Pipe Flex Connector:	Not reported
Pipe Leak Test Method:	Not reported
Pipe Leak Detection:	Not reported
Pipe Corrosion Protection:	Not reported
Latest Test Name:	Not reported
Latest Test Date:	Not reported
Latest Test Expiration Date:	Not reported

Detail As of 12/2016:

Facility Reference Number:	100054 100054
Tank ID:	364924
Tank Status Date:	06/24/1992
Site Municipality:	V
Land Owner Type:	Private
Town Customer ID:	389396
Owner Name:	VILLAGE OF MENOMONEE FALLS
Owner Address:	W156N8480 PILGRIM RD
Owner Address 2:	Not reported
Owner City:	MENOMONEE FLS
Owner State:	WI
Owner Zip:	53051

Name:	KFC
Address:	APPLETON AVE & MAIN ST
City,State,Zip:	MENOMONEE FALLS, WI 53051
License:	Storage Tank Registration
License Type:	Registration
License Number:	100054
Expiration Date:	Not reported
Licensee:	Village Of Menomonee Falls
Facility Reference Number:	100054 100054
Fire Dept ID:	6703
Federally Regulated:	Yes
Tank ID:	364925
Municipality Name:	Not reported
Tank Reference Number:	364925 670300782
Equipment Wang ID:	670300782
Tank Type:	Underground Storage Tank
Tank Status:	Closed/Removed
Tank Contents:	Unleaded Gasoline
Capacity:	3000.00
Install Date:	Not reported
Construction Material:	Bare Steel
Marketer:	N
Tank Occupancy:	Retail Fuel Sales
Corrosion Protection Type:	Not reported
Overfill Protection Type:	Not Installed
Leak Detection:	Not Required
Leak Test Method:	Not reported
Spill Protection:	Not Installed
Containment Sump Installed:	Not reported
Wall Size:	Not reported
Dispenser Sump Installed:	N
Overfill Protection:	Not Installed

Map ID
 Direction
 Distance
 Elevation

MAP FINDINGS

Site

Database(s)

EDR ID Number
 EPA ID Number

KFC (Continued)

U003256302

Date of Lining: Not reported
 Lining Inspection Date: Not reported
 CAS Number: Not reported
 Pipe Type: Not reported
 Pipe Status: Not reported
 Pipe Aboveground Piping: N
 Pipe Underground Piping: N
 Pipe Construction Material: Not reported
 Pipe Wall Type: Not reported
 Pipe UST Manifolder: Not reported
 Pipe Related Tank ID: Not reported
 Pipe Catastrophic Leak Detection: Not reported
 Pipe System Type: Not reported
 Pipe Flex Connector: Not reported
 Pipe Leak Test Method: Not reported
 Pipe Leak Detection: Not reported
 Pipe Corrosion Protection: Not reported
 Latest Test Name: Not reported
 Latest Test Date: Not reported
 Latest Test Expiration Date: Not reported

Detail As of 12/2016:

Facility Reference Number: 100054|100054
 Tank ID: 364925
 Tank Status Date: 06/24/1992
 Site Municipality: V
 Land Owner Type: Private
 Town Customer ID: 389396
 Owner Name: VILLAGE OF MENOMONEE FALLS
 Owner Address: W156N8480 PILGRIM RD
 Owner Address 2: Not reported
 Owner City: MENOMONEE FLS
 Owner State: WI
 Owner Zip: 53051

Name: KFC
 Address: APPLETON AVE & MAIN ST
 City,State,Zip: MENOMONEE FALLS, WI 53051
 License: Storage Tank Registration
 License Type: Registration
 License Number: 100054
 Expiration Date: Not reported
 Licensee: Village Of Menomonee Falls
 Facility Reference Number: 100054|100054
 Fire Dept ID: 6703
 Federally Regulated: Yes
 Tank ID: 364926
 Municipality Name: Not reported
 Tank Reference Number: 364926|670300783
 Equipment Wang ID: 670300783
 Tank Type: Underground Storage Tank
 Tank Status: Closed/Removed
 Tank Contents: Unleaded Gasoline
 Capacity: 2000.00
 Install Date: Not reported
 Construction Material: Bare Steel
 Marketer: N

Map ID
Direction
Distance
Elevation

MAP FINDINGS

Site

Database(s)

EDR ID Number
EPA ID Number

KFC (Continued)

U003256302

Tank Occupancy:	Retail Fuel Sales
Corrosion Protection Type:	Not reported
Overfill Protection Type:	Not Installed
Leak Detection:	Not Required
Leak Test Method:	Not reported
Spill Protection:	Not Installed
Containment Sump Installed:	Not reported
Wall Size:	Not reported
Dispenser Sump Installed:	N
Overfill Protection:	Not Installed
Date of Lining:	Not reported
Lining Inspection Date:	Not reported
CAS Number:	Not reported
Pipe Type:	Not reported
Pipe Status:	Not reported
Pipe Aboveground Piping:	N
Pipe Underground Piping:	N
Pipe Construction Material:	Not reported
Pipe Wall Type:	Not reported
Pipe UST Manifolder:	Not reported
Pipe Related Tank ID:	Not reported
Pipe Catastrophic Leak Detection:	Not reported
Pipe System Type:	Not reported
Pipe Flex Connector:	Not reported
Pipe Leak Test Method:	Not reported
Pipe Leak Detection:	Not reported
Pipe Corrosion Protection:	Not reported
Latest Test Name:	Not reported
Latest Test Date:	Not reported
Latest Test Expiration Date:	Not reported

Detail As of 12/2016:

Facility Reference Number:	100054 100054
Tank ID:	364926
Tank Status Date:	06/24/1992
Site Municipality:	V
Land Owner Type:	Private
Town Customer ID:	389396
Owner Name:	VILLAGE OF MENOMONEE FALLS
Owner Address:	W156N8480 PILGRIM RD
Owner Address 2:	Not reported
Owner City:	MENOMONEE FLS
Owner State:	WI
Owner Zip:	53051

Name:	KFC
Address:	APPLETON AVE & MAIN ST
City,State,Zip:	MENOMONEE FALLS, WI 53051
License:	Storage Tank Registration
License Type:	Registration
License Number:	100054
Expiration Date:	Not reported
Licensee:	Village Of Menomonee Falls
Facility Reference Number:	100054 100054
Fire Dept ID:	6703
Federally Regulated:	Yes
Tank ID:	364927

Map ID
Direction
Distance
Elevation

MAP FINDINGS

Site

Database(s)

EDR ID Number
EPA ID Number

KFC (Continued)

U003256302

Municipality Name: Not reported
Tank Reference Number: 364927|670300784
Equipment Wang ID: 670300784
Tank Type: Underground Storage Tank
Tank Status: Closed/Removed
Tank Contents: Unleaded Gasoline
Capacity: 2000.00
Install Date: Not reported
Construction Material: Bare Steel
Marketer: N
Tank Occupancy: Retail Fuel Sales
Corrosion Protection Type: Not reported
Overfill Protection Type: Not Installed
Leak Detection: Not Required
Leak Test Method: Not reported
Spill Protection: Not Installed
Containment Sump Installed: Not reported
Wall Size: Not reported
Dispenser Sump Installed: N
Overfill Protection: Not Installed
Date of Lining: Not reported
Lining Inspection Date: Not reported
CAS Number: Not reported
Pipe Type: Not reported
Pipe Status: Not reported
Pipe Aboveground Piping: N
Pipe Underground Piping: N
Pipe Construction Material: Not reported
Pipe Wall Type: Not reported
Pipe UST Manifolded: Not reported
Pipe Related Tank ID: Not reported
Pipe Catastrophic Leak Detection: Not reported
Pipe System Type: Not reported
Pipe Flex Connector: Not reported
Pipe Leak Test Method: Not reported
Pipe Leak Detection: Not reported
Pipe Corrosion Protection: Not reported
Latest Test Name: Not reported
Latest Test Date: Not reported
Latest Test Expiration Date: Not reported

Detail As of 12/2016:

Facility Reference Number: 100054|100054
Tank ID: 364927
Tank Status Date: 06/24/1992
Site Municipality: V
Land Owner Type: Private
Town Customer ID: 389396
Owner Name: VILLAGE OF MENOMONEE FALLS
Owner Address: W156N8480 PILGRIM RD
Owner Address 2: Not reported
Owner City: MENOMONEE FLS
Owner State: WI
Owner Zip: 53051

Name: KFC
Address: APPLETON AVE & MAIN ST

Map ID
Direction
Distance
Elevation

MAP FINDINGS

Site

Database(s)

EDR ID Number
EPA ID Number

KFC (Continued)

U003256302

City,State,Zip: MENOMONEE FALLS, WI 53051
License: Storage Tank Registration
License Type: Registration
License Number: 100054
Expiration Date: Not reported
Licensee: Village Of Menomonee Falls
Facility Reference Number: 100054|100054
Fire Dept ID: 6703
Federally Regulated: Yes
Tank ID: 364928
Municipality Name: Not reported
Tank Reference Number: 364928|670300785
Equipment Wang ID: 670300785
Tank Type: Underground Storage Tank
Tank Status: Closed/Removed
Tank Contents: Kerosene
Capacity: 100.00
Install Date: Not reported
Construction Material: Bare Steel
Marketer: N
Tank Occupancy: Retail Fuel Sales
Corrosion Protection Type: Not reported
Overfill Protection Type: Not Installed
Leak Detection: Not Required
Leak Test Method: Not reported
Spill Protection: Not Installed
Containment Sump Installed: Not reported
Wall Size: Not reported
Dispenser Sump Installed: N
Overfill Protection: Not Installed
Date of Lining: Not reported
Lining Inspection Date: Not reported
CAS Number: Not reported
Pipe Type: Not reported
Pipe Status: Not reported
Pipe Aboveground Piping: N
Pipe Underground Piping: N
Pipe Construction Material: Not reported
Pipe Wall Type: Not reported
Pipe UST Manifoldd: Not reported
Pipe Related Tank ID: Not reported
Pipe Catastrophic Leak Detection: Not reported
Pipe System Type: Not reported
Pipe Flex Connector: Not reported
Pipe Leak Test Method: Not reported
Pipe Leak Detection: Not reported
Pipe Corrosion Protection: Not reported
Latest Test Name: Not reported
Latest Test Date: Not reported
Latest Test Expiration Date: Not reported

Detail As of 12/2016:

Facility Reference Number: 100054|100054
Tank ID: 364928
Tank Status Date: 06/24/1992
Site Municipality: V
Land Owner Type: Private
Town Customer ID: 389396

Map ID
Direction
Distance
Elevation

MAP FINDINGS

Site

Database(s)

EDR ID Number
EPA ID Number

KFC (Continued)

U003256302

Owner Name: VILLAGE OF MENOMONEE FALLS
Owner Address: W156N8480 PILGRIM RD
Owner Address 2: Not reported
Owner City: MENOMONEE FLS
Owner State: WI
Owner Zip: 53051

Name: KFC
Address: APPLETON AVE & MAIN ST
City,State,Zip: MENOMONEE FALLS, WI 53051
License: Storage Tank Registration
License Type: Registration
License Number: 100054
Expiration Date: Not reported
Licensee: Village Of Menomonee Falls
Facility Reference Number: 100054|100054
Fire Dept ID: 6703
Federally Regulated: Yes
Tank ID: 364929
Municipality Name: Not reported
Tank Reference Number: 364929|670300786
Equipment Wang ID: 670300786
Tank Type: Underground Storage Tank
Tank Status: Closed/Removed
Tank Contents: Unleaded Gasoline
Capacity: 1000.00
Install Date: Not reported
Construction Material: Bare Steel
Marketer: N
Tank Occupancy: Retail Fuel Sales
Corrosion Protection Type: Not reported
Overfill Protection Type: Not Installed
Leak Detection: Not Required
Leak Test Method: Not reported
Spill Protection: Not Installed
Containment Sump Installed: Not reported
Wall Size: Not reported
Dispenser Sump Installed: N
Overfill Protection: Not Installed
Date of Lining: Not reported
Lining Inspection Date: Not reported
CAS Number: Not reported
Pipe Type: Not reported
Pipe Status: Not reported
Pipe Aboveground Piping: N
Pipe Underground Piping: N
Pipe Construction Material: Not reported
Pipe Wall Type: Not reported
Pipe UST Manifolder: Not reported
Pipe Related Tank ID: Not reported
Pipe Catastrophic Leak Detection: Not reported
Pipe System Type: Not reported
Pipe Flex Connector: Not reported
Pipe Leak Test Method: Not reported
Pipe Leak Detection: Not reported
Pipe Corrosion Protection: Not reported

Map ID
 Direction
 Distance
 Elevation

MAP FINDINGS

Site

Database(s)

EDR ID Number
 EPA ID Number

KFC (Continued)

U003256302

Latest Test Name: Not reported
 Latest Test Date: Not reported
 Latest Test Expiration Date: Not reported

Detail As of 12/2016:

Facility Reference Number: 100054|100054
 Tank ID: 364929
 Tank Status Date: 06/24/1992
 Site Municipality: V
 Land Owner Type: Private
 Town Customer ID: 389396
 Owner Name: VILLAGE OF MENOMONEE FALLS
 Owner Address: W156N8480 PILGRIM RD
 Owner Address 2: Not reported
 Owner City: MENOMONEE FLS
 Owner State: WI
 Owner Zip: 53051

A10
West
< 1/8
0.082 mi.
432 ft.

KENTUCKY FRIED CHICKEN
APPLETON AVE AND MAIN ST
MENOMONEE FALLS, WI 53051
Site 5 of 5 in cluster A

RCRA-VSQG 1004798615
WID988622692

Relative:
Higher
Actual:
855 ft.

RCRA Listings:
 Date Form Received by Agency: 19920615
 Handler Name: Kentucky Fried Chicken
 Handler Address: APPLETON AVE AND MAIN ST
 Handler City,State,Zip: MENOMONEE FALLS, WI 53051
 EPA ID: WID988622692
 Contact Name: TERRY DECICCO
 Contact Address: PO BOX 352
 Contact City,State,Zip: OCONOMOWOC, WI 53066
 Contact Telephone: 414-567-9621
 Contact Fax: Not reported
 Contact Email: Not reported
 Contact Title: Not reported
 EPA Region: 05
 Land Type: Private
 Federal Waste Generator Description: Conditionally Exempt Small Quantity Generator
 Non-Notifier: Not reported
 Biennial Report Cycle: Not reported
 Accessibility: Not reported
 Active Site Indicator: Handler Activities
 State District Owner: Not reported
 State District: Not reported
 Mailing Address: APPLETON AVE AND MAIN ST
 Mailing City,State,Zip: MENOMONEE FALLS, WI 53051
 Owner Name: Menomonee Falls Village Of
 Owner Type: Private
 Operator Name: Not reported
 Operator Type: Not reported
 Short-Term Generator Activity: No
 Importer Activity: No
 Mixed Waste Generator: No
 Transporter Activity: No
 Transfer Facility Activity: No

Map ID
Direction
Distance
Elevation

MAP FINDINGS

Site

Database(s)

EDR ID Number
EPA ID Number

KENTUCKY FRIED CHICKEN (Continued)

1004798615

Recycler Activity with Storage:	No
Small Quantity On-Site Burner Exemption:	No
Smelting Melting and Refining Furnace Exemption:	No
Underground Injection Control:	No
Off-Site Waste Receipt:	No
Universal Waste Indicator:	No
Universal Waste Destination Facility:	No
Federal Universal Waste:	No
Active Site State-Reg Handler:	---
Federal Facility Indicator:	Not reported
Hazardous Secondary Material Indicator:	NN
Sub-Part K Indicator:	Not reported
2018 GPRC Permit Baseline:	Not on the Baseline
2018 GPRC Renewals Baseline:	Not on the Baseline
202 GPRC Corrective Action Baseline:	No
Subject to Corrective Action Universe:	No
Non-TSDFs Where RCRA CA has Been Imposed Universe:	No
Corrective Action Priority Ranking:	No NCAPS ranking
Environmental Control Indicator:	No
Institutional Control Indicator:	No
Human Exposure Controls Indicator:	N/A
Groundwater Controls Indicator:	N/A
Significant Non-Complier Universe:	No
Unaddressed Significant Non-Complier Universe:	No
Addressed Significant Non-Complier Universe:	No
Significant Non-Complier With a Compliance Schedule Universe:	No
Financial Assurance Required:	Not reported
Handler Date of Last Change:	20000915
Recognized Trader-Importer:	No
Recognized Trader-Exporter:	No
Importer of Spent Lead Acid Batteries:	No
Exporter of Spent Lead Acid Batteries:	No
Recycler Activity Without Storage:	Not reported
Manifest Broker:	Not reported
Sub-Part P Indicator:	No

Hazardous Waste Summary:

Waste Code:	D001
Waste Description:	Ignitable Waste

Handler - Owner Operator:

Owner/Operator Indicator:	Owner
Owner/Operator Name:	MENOMONEE FALLS VILLAGE OF
Legal Status:	Private
Date Became Current:	Not reported
Date Ended Current:	Not reported
Owner/Operator Address:	W156 N8480 PILGRIM RD
Owner/Operator City,State,Zip:	MENOMONEE FALLS, WI 53051
Owner/Operator Telephone:	414-255-8319
Owner/Operator Telephone Ext:	Not reported
Owner/Operator Fax:	Not reported
Owner/Operator Email:	Not reported

Historic Generators:

Receive Date:	19920615
---------------	----------

Map ID
 Direction
 Distance
 Elevation

MAP FINDINGS

Site

Database(s)

EDR ID Number
 EPA ID Number

KENTUCKY FRIED CHICKEN (Continued)

1004798615

Handler Name: KENTUCKY FRIED CHICKEN
 Federal Waste Generator Description: Conditionally Exempt Small Quantity Generator
 State District Owner: Not reported
 Large Quantity Handler of Universal Waste: No
 Recognized Trader Importer: No
 Recognized Trader Exporter: No
 Spent Lead Acid Battery Importer: No
 Spent Lead Acid Battery Exporter: No
 Current Record: Yes
 Non Storage Recycler Activity: Not reported
 Electronic Manifest Broker: Not reported

List of NAICS Codes and Descriptions:
 NAICS Codes: No NAICS Codes Found

Facility Has Received Notices of Violations:
 Violations: No Violations Found

Evaluation Action Summary:
 Evaluations: No Evaluations Found

11
 North
 < 1/8
 0.103 mi.
 543 ft.

ASSOCIATED BANK
N88 W16554 MAIN ST
MENOMONEE FALLS, WI 53051

UST U003957161
N/A

Relative:
Higher
Actual:
838 ft.

UST:
 Name: ASSOCIATED BANK
 Address: N88 W16554 MAIN ST
 City,State,Zip: MENOMONEE FALLS, WI 53051
 License: Storage Tank Registration
 License Type: Registration
 License Number: 651929
 Expiration Date: Not reported
 Licensee: Associated Bank Corp
 Facility Reference Number: 651929|678028
 Fire Dept ID: 6703
 Federally Regulated: Yes
 Tank ID: 418568
 Municipality Name: Not reported
 Tank Reference Number: 418568|
 Equipment Wang ID: Not reported
 Tank Type: Underground Storage Tank
 Tank Status: Closed/Removed
 Tank Contents: Fuel Oil
 Capacity: 2000.00
 Install Date: Not reported
 Construction Material: Bare Steel
 Marketer: N
 Tank Occupancy: Mercantile/Commercial
 Corrosion Protection Type: Not reported
 Overfill Protection Type: Not Installed
 Leak Detection: Not reported
 Leak Test Method: Not reported

Map ID
 Direction
 Distance
 Elevation

MAP FINDINGS

Site

Database(s)

EDR ID Number
 EPA ID Number

ASSOCIATED BANK (Continued)

U003957161

Spill Protection:	Not Installed
Containment Sump Installed:	Not reported
Wall Size:	Not reported
Dispenser Sump Installed:	N
Overfill Protection:	Not Installed
Date of Lining:	Not reported
Lining Inspection Date:	Not reported
CAS Number:	Not reported
Pipe Type:	Not reported
Pipe Status:	Not reported
Pipe Aboveground Piping:	N
Pipe Underground Piping:	N
Pipe Construction Material:	Not reported
Pipe Wall Type:	Not reported
Pipe UST Manifoldd:	Not reported
Pipe Related Tank ID:	Not reported
Pipe Catastrophic Leak Detection:	Not reported
Pipe System Type:	Not reported
Pipe Flex Connector:	Not reported
Pipe Leak Test Method:	Not reported
Pipe Leak Detection:	Not reported
Pipe Corrosion Protection:	Not reported
Latest Test Name:	Not reported
Latest Test Date:	Not reported
Latest Test Expiration Date:	Not reported

Detail As of 12/2016:

Facility Reference Number:	651929 678028
Tank ID:	418568
Tank Status Date:	11/18/1997
Site Municipality:	V
Land Owner Type:	Private
Town Customer ID:	620393
Owner Name:	ASSOCIATED BANK CORP
Owner Address:	N88 W16554 MAIN ST
Owner Address 2:	Not reported
Owner City:	MENOMONEE FALLS
Owner State:	WI
Owner Zip:	53051

12
 NE
 < 1/8
 0.115 mi.
 605 ft.

PATRICIA TERRY
W164 N8975 WATER ST
MENOMONEE FALLS, WI 53051

UST U003817822
N/A

Relative:
Higher
Actual:
853 ft.

UST:	
Name:	PATRICIA TERRY
Address:	W164 N8975 WATER ST
City,State,Zip:	MENOMONEE FALLS, WI 53051
License:	Storage Tank Registration
License Type:	Registration
License Number:	172126
Expiration Date:	Not reported
Licensee:	Patricia Terry
Facility Reference Number:	172126 170033
Fire Dept ID:	6703

Map ID
Direction
Distance
Elevation

MAP FINDINGS

Site

Database(s)

EDR ID Number
EPA ID Number

PATRICIA TERRY (Continued)

U003817822

Federally Regulated: No
Tank ID: 461110
Municipality Name: Not reported
Tank Reference Number: 461110|
Equipment Wang ID: Not reported
Tank Type: Underground Storage Tank
Tank Status: Closed/Removed
Tank Contents: Fuel Oil
Capacity: 550.00
Install Date: Not reported
Construction Material: Bare Steel
Marketer: N
Tank Occupancy: Residential
Corrosion Protection Type: Not reported
Overfill Protection Type: Not Installed
Leak Detection: Not reported
Leak Test Method: Not reported
Spill Protection: Not Installed
Containment Sump Installed: Not reported
Wall Size: Not reported
Dispenser Sump Installed: N
Overfill Protection: Not Installed
Date of Lining: Not reported
Lining Inspection Date: Not reported
CAS Number: Not reported
Pipe Type: Not reported
Pipe Status: Not reported
Pipe Aboveground Piping: N
Pipe Underground Piping: N
Pipe Construction Material: Not reported
Pipe Wall Type: Not reported
Pipe UST Manifolder: Not reported
Pipe Related Tank ID: Not reported
Pipe Catastrophic Leak Detection: Not reported
Pipe System Type: Not reported
Pipe Flex Connector: Not reported
Pipe Leak Test Method: Not reported
Pipe Leak Detection: Not reported
Pipe Corrosion Protection: Not reported
Latest Test Name: Not reported
Latest Test Date: Not reported
Latest Test Expiration Date: Not reported

Detail As of 12/2016:

Facility Reference Number: 172126|170033
Tank ID: 461110
Tank Status Date: 05/18/1998
Site Municipality: V
Land Owner Type: Private
Town Customer ID: 661434
Owner Name: PATRICIA TERRY
Owner Address: W164N8975 WATER ST
Owner Address 2: Not reported
Owner City: MENOMONEE FALLS
Owner State: WI
Owner Zip: 53051

Map ID
Direction
Distance
Elevation

MAP FINDINGS

Site

Database(s)

EDR ID Number
EPA ID Number

ONE HOUR MARTINIZING (Continued)

1000117720

Human Exposure Controls Indicator:	N/A
Groundwater Controls Indicator:	N/A
Significant Non-Complier Universe:	No
Unaddressed Significant Non-Complier Universe:	No
Addressed Significant Non-Complier Universe:	No
Significant Non-Complier With a Compliance Schedule Universe:	No
Financial Assurance Required:	Not reported
Handler Date of Last Change:	20101101
Recognized Trader-Importer:	No
Recognized Trader-Exporter:	No
Importer of Spent Lead Acid Batteries:	No
Exporter of Spent Lead Acid Batteries:	No
Recycler Activity Without Storage:	Not reported
Manifest Broker:	Not reported
Sub-Part P Indicator:	No

Hazardous Waste Summary:

Waste Code:	F002
Waste Description:	The Following Spent Halogenated Solvents: Tetrachloroethylene, Methylene Chloride, Trichloroethylene, 1,1,1-Trichloroethane, Chlorobenzene, 1,1,2-Trichloro-1,2,2-Trifluoroethane, Ortho-Dichlorobenzene, Trichlorofluoromethane, And 1,1,2, Trichloroethane; All Spent Solvent Mixtures/Blends Containing, Before Use, A Total Of Ten Percent Or More (By Volume) Of One Or More Of The Above Halogenated Solvents Or Those Solvents Listed In F001, F004, And F005; And Still Bottoms From The Recovery Of These Spent Solvents And Spent Solvent Mixtures.

Handler - Owner Operator:

Owner/Operator Indicator:	Owner
Owner/Operator Name:	CASS CHARLES
Legal Status:	Private
Date Became Current:	Not reported
Date Ended Current:	Not reported
Owner/Operator Address:	ADDRESS NOT REPORTED
Owner/Operator City,State,Zip:	CITY NOT REPORTED, AK 99998
Owner/Operator Telephone:	312-555-1212
Owner/Operator Telephone Ext:	Not reported
Owner/Operator Fax:	Not reported
Owner/Operator Email:	Not reported

Owner/Operator Indicator:	Operator
Owner/Operator Name:	NAME NOT REPORTED
Legal Status:	Private
Date Became Current:	Not reported
Date Ended Current:	Not reported
Owner/Operator Address:	ADDRESS NOT REPORTED
Owner/Operator City,State,Zip:	CITY NOT REPORTED, AK 99998
Owner/Operator Telephone:	312-555-1212
Owner/Operator Telephone Ext:	Not reported
Owner/Operator Fax:	Not reported
Owner/Operator Email:	Not reported

Owner/Operator Indicator:	Owner
Owner/Operator Name:	CASS CHARLES

Map ID
Direction
Distance
Elevation

MAP FINDINGS

Site

Database(s)

EDR ID Number
EPA ID Number

ONE HOUR MARTINIZING (Continued)

1000117720

Legal Status: Private
Date Became Current: Not reported
Date Ended Current: Not reported
Owner/Operator Address: ADDRESS NOT REPORTED
Owner/Operator City,State,Zip: CITY NOT REPORTED, AK 99998
Owner/Operator Telephone: 312-555-1212
Owner/Operator Telephone Ext: Not reported
Owner/Operator Fax: Not reported
Owner/Operator Email: Not reported

Historic Generators:

Receive Date: 20101101
Handler Name: ONE HOUR MARTINIZING
Federal Waste Generator Description: Conditionally Exempt Small Quantity Generator
State District Owner: Not reported
Large Quantity Handler of Universal Waste: No
Recognized Trader Importer: No
Recognized Trader Exporter: No
Spent Lead Acid Battery Importer: No
Spent Lead Acid Battery Exporter: No
Current Record: Yes
Non Storage Recycler Activity: Not reported
Electronic Manifest Broker: Not reported

Receive Date: 19860411
Handler Name: ONE HOUR MARTINIZING
Federal Waste Generator Description: Small Quantity Generator
State District Owner: Not reported
Large Quantity Handler of Universal Waste: No
Recognized Trader Importer: No
Recognized Trader Exporter: No
Spent Lead Acid Battery Importer: No
Spent Lead Acid Battery Exporter: No
Current Record: No
Non Storage Recycler Activity: Not reported
Electronic Manifest Broker: Not reported

List of NAICS Codes and Descriptions:

NAICS Codes: No NAICS Codes Found

Facility Has Received Notices of Violations:

Violations: No Violations Found

Evaluation Action Summary:

Evaluations: No Evaluations Found

ERP:

Name: ONE HOUR MARTINIZING(AKA BENCE FAMILY LTD)
Address: N89 W16746 APPLETON AVE
City,State,Zip: MENOMONEE FALLS, WI 53051
Site Id: 779800
Detail Seq No: 378488
Activity Type: ERP
Activity Name: ONE HOUR MARTINIZING

Map ID
Direction
Distance
Elevation

MAP FINDINGS

Site

Database(s)

EDR ID Number
EPA ID Number

ONE HOUR MARTINIZING (Continued)

1000117720

Activity Number: 0268378488
Activity Display Number: 02-68-378488
Activity Detail Address: Not reported
Activity Comments: Not reported
Region Name: SE
Facility ID: 268026220
Start Date: 12/19/2001
End Date: Not reported
Last Action Date: 06/07/2022
Status Cd: O
Status: OPEN
Jurisdiction: DNR RR
Act Code: 330
Owner Name: Not reported
Owner Addr: Not reported
Owner City,St,Zip: Not reported
Dept Of Commerce Number: Not reported
Comm Occurrence Id: Not reported
EPA Cerclis Id: Not reported
Risk Code: Not reported
Acres: Not reported
Acres 100: Not reported
EPA NPL Site?: N
Dept Of Commerce Tracking: Not reported
PECFA Funds Eligible?: N
Above Ground Storage Tank?: N
Drycleaner?: Y
Co-contamination?: N
Public Land Survey System Desc: SESW0308N20E
Geo Located: Y
DNR GIS Registry View Map Layers: N
GIS Area Point Flag: N
Latitude: 43.179622474
Longitude: -88.117805286
DERF: Y
Offsite Impact: N
Row Impact: N
WDOT: N
WDOT Description: Not reported
WAM: N
FRF: N
GLC: N
VPLE COC: N
SUDZ: N
Petrol UST: N
Sediments: N
PFAS: N

Actions:

Action Date: 2001-12-19 Action Code: 1
Action Name: Notification of Hazardous Substance Discharge
Action Desc: Date DNR received notice of a discharge of a hazardous substance under s. 292.11 Wis. Stats. Discharge was discovered during an environmental assessment or laboratory analysis of soil, sediment, groundwater or vapor samples. Includes historic contamination.
Action Comments: REC'D VIA FAX 10/10/2002
Action Date: 2002-11-06 Action Code: 2

Map ID
Direction
Distance
Elevation

MAP FINDINGS

Site

Database(s)

EDR ID Number
EPA ID Number

ONE HOUR MARTINIZING (Continued)

1000117720

Action Name: Responsible Party (RP) letter sent
Action Desc: Date of DNR letter to responsible party (RP) notifying them of state law responsibilities associated with the investigation and cleanup of a hazardous substance discharge to the environment.
Action Comments: Not reported

Action Date: 2002-10-08 Action Code: 35
Action Name: Site Investigation Workplan (SIWP) Received (non-fee)
Action Desc: Date DNR received a site investigation workplan (SIWP) which states the objectives of the site investigation to determine the degree and extent of contamination.
Action Comments: Not reported

Action Date: 2002-01-23 Action Code: 99
Action Name: Miscellaneous
Action Desc: Miscellaneous action - See Action Comments
Action Comments: LETTER SENT - RP NOT ELIGIBLE FOR DERF

Action Date: 2011-09-07 Action Code: 130
Action Name: DNR Regulatory Reminder Sent
Action Desc: Date DNR sent written notification to Responsible Parties and/or other interested parties reminding them of a regulatory obligation.
Action Comments: Vapor Intrusion (VI) Assessment Notification Ltr Sent

Action Date: 2020-10-27 Action Code: 130
Action Name: DNR Regulatory Reminder Sent
Action Desc: Date DNR sent written notification to Responsible Parties and/or other interested parties reminding them of a regulatory obligation.
Action Comments: DERF FUNDING STATUS LTR

Action Date: 2012-01-03 Action Code: 200
Action Name: Push Action Taken
Action Desc: Date DNR took an action, either written or verbal to get an inactive site moving again, including request for status update.
Action Comments: Not reported

Action Date: 2003-04-16 Action Code: 99
Action Name: Miscellaneous
Action Desc: Miscellaneous action - See Action Comments
Action Comments: UPDATED PCN REC'D

Action Date: 2004-02-04 Action Code: 110
Action Name: DERF - Potential Claim Form Approved
Action Desc: Date DNR approved the potential claim form for a site in the Drycleaner Environmental Response Fund (DERF)
Action Comments: TENTATIVE APPROVAL ISSUED

Action Date: 2013-06-12 Action Code: 200
Action Name: Push Action Taken
Action Desc: Date DNR took an action, either written or verbal to get an inactive site moving again, including request for status update.
Action Comments: Not reported

Action Date: 2002-08-15 Action Code: 110
Action Name: DERF - Potential Claim Form Approved
Action Desc: Date DNR approved the potential claim form for a site in the Drycleaner Environmental Response Fund (DERF)

Map ID
Direction
Distance
Elevation

MAP FINDINGS

Site

Database(s)

EDR ID Number
EPA ID Number

ONE HOUR MARTINIZING (Continued)

1000117720

Action Comments:	Not reported		
Action Date:	2003-03-25	Action Code:	99
Action Name:	Miscellaneous		
Action Desc:	Miscellaneous action - See Action Comments		
Action Comments:	2ND LETTER SENT-NOT DERF ELIGIBLE		
Action Date:	2014-01-30	Action Code:	130
Action Name:	DNR Regulatory Reminder Sent		
Action Desc:	Date DNR sent written notification to Responsible Parties and/or other interested parties reminding them of a regulatory obligation.		
Action Comments:	DERF FUNDING STATUS LTR		
Action Date:	2003-01-02	Action Code:	37
Action Name:	Site Investigation Report (SIR) Received (non-fee)		
Action Desc:	Date DNR received a site investigation report (SIR) to determine degree & extent of contamination and form a basis for choosing the appropriate remedial action.		
Action Comments:	SUBSURFACE SITE ASSESSMENT		
Action Date:	2002-12-19	Action Code:	99
Action Name:	Miscellaneous		
Action Desc:	Miscellaneous action - See Action Comments		
Action Comments:	LTR RE NOTIFICATION DATE		
Action Date:	2002-02-08	Action Code:	99
Action Name:	Miscellaneous		
Action Desc:	Miscellaneous action - See Action Comments		
Action Comments:	DERF BID PROPOSALS RECEIVED		
Action Date:	2022-06-07	Action Code:	350
Action Name:	Superfund Site Assessment Preliminary Assessment (PA)		
Action Desc:	Environmental Protection Agency (EPA) has approved the preliminary assessment report based on readily available information about waste generation and disposal, hazardous substances, sample locations, etc.		
Action Comments:	Not reported		
Action Date:	2022-05-31	Action Code:	315
Action Name:	Superfund Site Assessment Transmittal Memos		
Action Desc:	Date of transmittal memo between DNR and the Environmental Protection Agency (EPA) regarding Superfund Site Assessment (SAS) actions.		
Action Comments:	Not reported		
Action Date:	2002-12-16	Action Code:	99
Action Name:	Miscellaneous		
Action Desc:	Miscellaneous action - See Action Comments		
Action Comments:	REC'D POTENTIAL CLAIM NOTIFICATION, BID PROPOSAL SUMMARY, AGENCY AGREEMENT		
Action Date:	2011-12-07	Action Code:	200
Action Name:	Push Action Taken		
Action Desc:	Date DNR took an action, either written or verbal to get an inactive site moving again, including request for status update.		
Action Comments:	Not reported		
Action Date:	2020-07-22	Action Code:	313
Action Name:	Superfund Site Assessment Pre-CERCLA Screening (PCS)		

Map ID
Direction
Distance
Elevation

MAP FINDINGS

Site

Database(s)

EDR ID Number
EPA ID Number

ONE HOUR MARTINIZING (Continued)

1000117720

Action Desc: Date DNR submits the Pre-CERCLA Screening Checklist to the Environmental Protection Agency (EPA).

Action Comments: Not reported

Substances:

Substance Desc: Trichloroethylene

Amount Released: Not reported

Release Code: Not reported

Substance Desc: Petroleum - Unknown Type

Amount Released: Not reported

Release Code: Not reported

Substance Desc: Tetrachloroethene (Perchloroethylene)

Amount Released: Not reported

Release Code: Not reported

Impact Number: 550118

Impact Code: 04

Impact Comments: Not reported

Impact Potential: N

Impact Description: Groundwater Contamination

Impact Number: 378508

Impact Code: 05

Impact Comments: Not reported

Impact Potential: N

Impact Description: Soil Contamination

Impact Number: 580236

Impact Code: 06

Impact Comments: ADJACENT LAND USES

Impact Potential: Y

Impact Description: Other

Impact Number: 550117

Impact Code: 18

Impact Comments: Not reported

Impact Potential: N

Impact Description: Contam Within 1 Meter of Bedrock

Impact Number: 580235

Impact Code: 22

Impact Comments: Not reported

Impact Potential: Y

Impact Description: Off-Site Contamination

Impact Number: 580234

Impact Code: 23

Impact Comments: Not reported

Impact Potential: Y

Impact Description: Vapor Intrusion Pathway

Contacts:

Role Desc: Owner

Contact Name: JEROME B BENICE

Map ID
Direction
Distance
Elevation

MAP FINDINGS

Site

Database(s)

EDR ID Number
EPA ID Number

ONE HOUR MARTINIZING (Continued)

1000117720

Contact Address: W204 N9000 LANNON RD
Contact Addr2: Not reported
Contact City,St,Zip: MENOMONEE FALLS, WI 53051
Contact Country: UNITED STATES
Company Address: MENOMONEE FALLS, WI 53051

Role Desc: Owner
Contact Name: JBB ENTITIES INC
Contact Address: 1243 N 10TH ST STE 300
Contact Addr2: C/O COLLIERS INTERNATIONAL
Contact City,St,Zip: MILWAUKEE, WI 53205-2559
Contact Country: UNITED STATES
Company Address: MILWAUKEE, WI 53205

Role Desc: Consultant
Contact Name: NO CONSULTANT
Contact Address: NO ADDRESS
Contact Addr2: Not reported
Contact City,St,Zip: NO CITY, WI
Contact Country: UNITED STATES
Company Address: NO CITY, WI

Role Desc: DNR Project Manager
Contact Name: MARGARET BRUNETTE
Contact Address: 1027 W ST PAUL AVE
Contact Addr2: Not reported
Contact City,St,Zip: MILWAUKEE, WI 53233
Contact Country: UNITED STATES
Company Address: MILWAUKEE, WI 53233

SHWIMS:

Name: ONE HOUR MARTINIZING(AKA BENEC FAMILY LTD)
Address: N89 W16746 APPLETON AVE
City,State,Zip: MENOMONEE FALLS, WI 53051
FID: 268026220
Status: OPERATING
Region: SOUTHEAST

DRYCLEANERS:

Name: ONE HOUR MARTINIZING(AKA BENEC FAMILY LTD)
Address: N89 W16746 APPLETON AVE
City,State,Zip: MENOMONEE FALLS, WI 53051
BRRS Number: 02-68-378488
X Coord: 672969.219
Y Coord: 302480.6272
Status: OPEN
PLSS Description:SE 1/4 of the SW 1/4 of Sec 03, T08N, R20E
Latitude: 43.1796224
Longitude: -88.1178052
URL: <https://dnr.wi.gov/botw/GetActivityDetail.do?dsn=378488>

Map ID
 Direction
 Distance
 Elevation

MAP FINDINGS

Site

Database(s) EDR ID Number
 EPA ID Number

C14 **BRADLEY PROPERTY HOLDINGS II**
West **N88 W16747 APPLETON AVE**
1/8-1/4 **MENOMONEE FALLS, WI 53051**
0.130 mi.
685 ft. **Site 2 of 5 in cluster C**

LUST **S118065672**
N/A

Relative:
Higher
Actual:
862 ft.

LUST:
 Name: BRADLEY PROPERTY HOLDINGS II
 Address: N88 W16747 APPLETON AVE
 City,State,Zip: MENOMONEE FALLS, WI 53051
 Region Name: SE
 Facility ID: 268654430
Status: **OPEN**
 Start Date: 03/13/2015
 End Date: Not reported
 Last Action: 07/06/2022
 Site Id: 27802000
 Detail Seq No: 563510
 Activity Type: LUST
 Act Code: 340
 Activity Name: BRADLEY PROPERTY HOLDINGS II
 Activity Number: 0368563510
 Activity Display Number: 03-68-563510
 Activity Detail Address: Not reported
 Activity Comments: Not reported
 Jurisdiction: DNR RR
 Owner Name: Not reported
 Owner Addr: Not reported
 Owner City,St,Zip: Not reported
 Dept Of Commerce Number: Not reported
 Comm Occurrence Id: Not reported
 EPA Cerclis Id: Not reported
 Risk Code: Not reported
 Acres: Not reported
 Acres 100: Not reported
 EPA NPL Site?: N
 Dept Of Commerce Tracking: Not reported
 PECFA Funds Eligible?: N
 Above Ground Storage Tank?: N
 Drycleaner?: N
 Co-contamination?: N
 Public Land Survey System Desc: SESW0308N20E
 Geo Located: Yes
 DNR GIS Registry View Map Layers: No
 Latitude: 43.179200851
 Longitude: -88.118002696
 DERF: N
 Offsite Impact: N
 Row Impact: N
 WDOT: N
 WDOT Description: Not reported
 WAM: N
 FRF: N
 GLC: N
 VPLE COC: N
 SUDZ: N
 Petrol UST: Y
 Sediments: N
 PFAS: N

Map ID
Direction
Distance
Elevation

MAP FINDINGS

Site

Database(s)

EDR ID Number
EPA ID Number

BRADLEY PROPERTY HOLDINGS II (Continued)

S118065672

Actions:

Action Date: 2017-07-09 Action Code: 195
Action Name: Semi-Annual/PECFA Cost Reporting (NR700) Requirement Met
Action Desc: Date DNR received submittal of completed online semi-annual report form, meeting the requirements of NR 700.
Action Comments: Period: 1/1/2017 - 6/30/2017

Action Date: 2015-07-13 Action Code: 195
Action Name: Semi-Annual/PECFA Cost Reporting (NR700) Requirement Met
Action Desc: Date DNR received submittal of completed online semi-annual report form, meeting the requirements of NR 700.
Action Comments: Period: 1/1/2015 - 6/30/2015

Action Date: 2020-08-17 Action Code: 130
Action Name: DNR Regulatory Reminder Sent
Action Desc: Date DNR sent written notification to Responsible Parties and/or other interested parties reminding them of a regulatory obligation.
Action Comments: EMERGING CONTAMINANTS REMINDER LETTER

Action Date: 2018-07-17 Action Code: 195
Action Name: Semi-Annual/PECFA Cost Reporting (NR700) Requirement Met
Action Desc: Date DNR received submittal of completed online semi-annual report form, meeting the requirements of NR 700.
Action Comments: Period: 1/1/2018 - 6/30/2018

Action Date: 2019-07-06 Action Code: 195
Action Name: Semi-Annual/PECFA Cost Reporting (NR700) Requirement Met
Action Desc: Date DNR received submittal of completed online semi-annual report form, meeting the requirements of NR 700.
Action Comments: Period: 1/1/2019 - 6/30/2019

Action Date: 2015-03-13 Action Code: 1
Action Name: Notification of Hazardous Substance Discharge
Action Desc: Date DNR received notice of a discharge of a hazardous substance under s. 292.11 Wis. Stats. Discharge was discovered during an environmental assessment or laboratory analysis of soil, sediment, groundwater or vapor samples. Includes historic contamination.
Action Comments: Not reported

Action Date: 2015-03-31 Action Code: 2
Action Name: Responsible Party (RP) letter sent
Action Desc: Date of DNR letter to responsible party (RP) notifying them of state law responsibilities associated with the investigation and cleanup of a hazardous substance discharge to the environment.
Action Comments: Not reported

Action Date: 2015-04-13 Action Code: 99
Action Name: Miscellaneous
Action Desc: Miscellaneous action - See Action Comments
Action Comments: REC'D CONSULTANT VERIFICATION LTR

Action Date: 2020-07-08 Action Code: 195
Action Name: Semi-Annual/PECFA Cost Reporting (NR700) Requirement Met
Action Desc: Date DNR received submittal of completed online semi-annual report form, meeting the requirements of NR 700.
Action Comments: Period: 1/1/2020 - 6/30/2020

Map ID
Direction
Distance
Elevation

MAP FINDINGS

Site

Database(s)

EDR ID Number
EPA ID Number

BRADLEY PROPERTY HOLDINGS II (Continued)

S118065672

Action Date: 2020-05-04 Action Code: 37
Action Name: Site Investigation Report (SIR) Received (non-fee)
Action Desc: Date DNR received a site investigation report (SIR) to determine degree & extent of contamination and form a basis for choosing the appropriate remedial action.
Action Comments: Not reported

Action Date: 2021-07-02 Action Code: 195
Action Name: Semi-Annual/PECFA Cost Reporting (NR700) Requirement Met
Action Desc: Date DNR received submittal of completed online semi-annual report form, meeting the requirements of NR 700.
Action Comments: Period: 1/1/2021 - 6/30/2021

Action Date: 2022-01-10 Action Code: 195
Action Name: Semi-Annual/PECFA Cost Reporting (NR700) Requirement Met
Action Desc: Date DNR received submittal of completed online semi-annual report form, meeting the requirements of NR 700.
Action Comments: Period: 7/1/2021 - 12/31/2021

Action Date: 2022-07-06 Action Code: 195
Action Name: Semi-Annual/PECFA Cost Reporting (NR700) Requirement Met
Action Desc: Date DNR received submittal of completed online semi-annual report form, meeting the requirements of NR 700.
Action Comments: Period: 1/1/2022 - 6/30/2022

Action Date: 2017-02-04 Action Code: 195
Action Name: Semi-Annual/PECFA Cost Reporting (NR700) Requirement Met
Action Desc: Date DNR received submittal of completed online semi-annual report form, meeting the requirements of NR 700.
Action Comments: Period: 7/1/2016 - 12/31/2016

Action Date: 2017-04-25 Action Code: 37
Action Name: Site Investigation Report (SIR) Received (non-fee)
Action Desc: Date DNR received a site investigation report (SIR) to determine degree & extent of contamination and form a basis for choosing the appropriate remedial action.
Action Comments: Not reported

Action Date: 2020-01-17 Action Code: 195
Action Name: Semi-Annual/PECFA Cost Reporting (NR700) Requirement Met
Action Desc: Date DNR received submittal of completed online semi-annual report form, meeting the requirements of NR 700.
Action Comments: Period: 7/1/2019 - 12/31/2019

Action Date: 2016-01-05 Action Code: 195
Action Name: Semi-Annual/PECFA Cost Reporting (NR700) Requirement Met
Action Desc: Date DNR received submittal of completed online semi-annual report form, meeting the requirements of NR 700.
Action Comments: Period: 7/1/2015 - 12/31/2015

Action Date: 2021-04-06 Action Code: 130
Action Name: DNR Regulatory Reminder Sent
Action Desc: Date DNR sent written notification to Responsible Parties and/or other interested parties reminding them of a regulatory obligation.
Action Comments: VAPOR INTRUSION AND TCE REMINDER LETTER

Action Date: 2016-07-11 Action Code: 195

Map ID
Direction
Distance
Elevation

MAP FINDINGS

Site

Database(s)

EDR ID Number
EPA ID Number

BRADLEY PROPERTY HOLDINGS II (Continued)

S118065672

Action Name: Semi-Annual/PECFA Cost Reporting (NR700) Requirement Met
Action Desc: Date DNR received submittal of completed online semi-annual report form, meeting the requirements of NR 700.
Action Comments: Period: 1/1/2016 - 6/30/2016

Action Date: 2018-01-06 Action Code: 195
Action Name: Semi-Annual/PECFA Cost Reporting (NR700) Requirement Met
Action Desc: Date DNR received submittal of completed online semi-annual report form, meeting the requirements of NR 700.
Action Comments: Period: 7/1/2017 - 12/31/2017

Action Date: 2019-01-07 Action Code: 195
Action Name: Semi-Annual/PECFA Cost Reporting (NR700) Requirement Met
Action Desc: Date DNR received submittal of completed online semi-annual report form, meeting the requirements of NR 700.
Action Comments: Period: 7/1/2018 - 12/31/2018

Action Date: 2021-01-26 Action Code: 195
Action Name: Semi-Annual/PECFA Cost Reporting (NR700) Requirement Met
Action Desc: Date DNR received submittal of completed online semi-annual report form, meeting the requirements of NR 700.
Action Comments: Period: 7/1/2020 - 12/31/2020

Substances:

Substance Desc: Volatile Organic Compounds
Amount Released: Not reported
Release Code: Not reported

Substance Desc: Polynuclear Aromatic Hydrocarbons
Amount Released: Not reported
Release Code: Not reported

Substance Desc: Lead (Pb)
Amount Released: Not reported
Release Code: Not reported

Substance Desc: Diesel Fuel
Amount Released: Not reported
Release Code: Not reported

Substance Desc: Gasoline - Unleaded and Leaded
Amount Released: Not reported
Release Code: Not reported

Substance Desc: Other Substance Not Listed
Amount Released: Not reported
Release Code: Not reported

Impact Number: 577681
Impact Code: 04
Impact Comments: Not reported
Impact Potential: Y
Impact Description: Groundwater Contamination

Impact Number: 577683
Impact Code: 05
Impact Comments: Not reported

Map ID
Direction
Distance
Elevation

MAP FINDINGS

Site

Database(s)

EDR ID Number
EPA ID Number

BRADLEY PROPERTY HOLDINGS II (Continued)

S118065672

Impact Potential: N
Impact Description: Soil Contamination

Impact Number: 577680
Impact Code: 09
Impact Comments: Not reported
Impact Potential: Y
Impact Description: Free Product

Impact Number: 577678
Impact Code: 12
Impact Comments: Not reported
Impact Potential: Y
Impact Description: Sanitary Sewer Contamination

Impact Number: 577677
Impact Code: 17
Impact Comments: Not reported
Impact Potential: Y
Impact Description: Contamination in Fractured Bedrock

Impact Number: 577676
Impact Code: 18
Impact Comments: Not reported
Impact Potential: Y
Impact Description: Contam Within 1 Meter of Bedrock

Impact Number: 577679
Impact Code: 21
Impact Comments: Not reported
Impact Potential: N
Impact Description: Contamination in Right of Way

Impact Number: 577682
Impact Code: 22
Impact Comments: Not reported
Impact Potential: N
Impact Description: Off-Site Contamination

Contacts:

Role Desc: DNR Project Manager
Contact Name: GREG MICHAEL
Contact Address: 141 NW BARSTOW ST
Contact Addr2: RM 180
Contact City,St,Zip: WAUKESHA, WI 53188
Contact Country: UNITED STATES
Company Address: WAUKESHA, WI 53188

Role Desc: Consultant
Contact Name: BLS ENVIRONMENTAL INC
Contact Address: Not reported
Contact Addr2: Not reported
Contact City,St,Zip: BROOKFIELD, WI 53008-0657
Contact Country: UNITED STATES
Company Address: BROOKFIELD, WI 53008

Role Desc: Responsible Party

Map ID
Direction
Distance
Elevation

MAP FINDINGS

Site

Database(s)

EDR ID Number
EPA ID Number

BRADLEY PROPERTY HOLDINGS II (Continued)

S118065672

Contact Name: PERSONAL INFORMATION WITHHELD
Contact Address: N88W16733 APPLETON AVE
Contact Addr2: Not reported
Contact City,St,Zip: MENOMONEE FALLS, WI 53051
Contact Country: UNITED STATES
Company Address: MENOMONEE FALLS, WI 53051

Role Desc: RP Contact/Agent
Contact Name: BRAD POSNANSKI
Contact Address: N88W16733 APPLETON AVE
Contact Addr2: Not reported
Contact City,St,Zip: MENOMONEE FALLS, WI 53051
Contact Country: UNITED STATES
Company Address: MENOMONEE FALLS, WI 53051

Name: BRADLEY PROPERTY HOLDINGS II
Address: N88 W16747 APPLETON AVE
City,State,Zip: MENOMONEE FALLS, WI 53051
Region Name: SE
Facility ID: 268654430
Status: OPEN
Start Date: 02/07/2017
End Date: Not reported
Last Action: 07/11/2022
Site Id: 27802000
Detail Seq No: 578747
Activity Type: LUST
Act Code: 340
Activity Name: BRADLEY PROPERTY HOLDINGS II TANK PIT 1
Activity Number: 0368578747
Activity Display Number: 03-68-578747
Activity Detail Address: Not reported
Activity Comments: Not reported
Jurisdiction: DNR RR
Owner Name: Not reported
Owner Addr: Not reported
Owner City,St,Zip: Not reported
Dept Of Commerce Number: Not reported
Comm Occurrence Id: Not reported
EPA Cerclis Id: Not reported
Risk Code: Not reported
Acres: Not reported
Acres 100: Not reported
EPA NPL Site?: N
Dept Of Commerce Tracking: Not reported
PECFA Funds Eligible?: N
Above Ground Storage Tank?: N
Drycleaner?: N
Co-contamination?: N
Public Land Survey System Desc: SESW0308N20E
Geo Located: Yes
DNR GIS Registry View Map Layers: No
Latitude: 43.179159784
Longitude: -88.118214845
DERF: N
Offsite Impact: N
Row Impact: N

Map ID
Direction
Distance
Elevation

MAP FINDINGS

Site

Database(s)

EDR ID Number
EPA ID Number

BRADLEY PROPERTY HOLDINGS II (Continued)

S118065672

WDOT: N
WDOT Description: Not reported
WAM: N
FRF: N
GLC: N
VPLE COC: N
SUDZ: N
Petrol UST: Y
Sediments: N
PFAS: N

Actions:

Action Date: 2018-07-27 Action Code: 195
Action Name: Semi-Annual/PECFA Cost Reporting (NR700) Requirement Met
Action Desc: Date DNR received submittal of completed online semi-annual report form, meeting the requirements of NR 700.
Action Comments: Period: 1/1/2018 - 6/30/2018

Action Date: 2019-07-26 Action Code: 195
Action Name: Semi-Annual/PECFA Cost Reporting (NR700) Requirement Met
Action Desc: Date DNR received submittal of completed online semi-annual report form, meeting the requirements of NR 700.
Action Comments: Period: 1/1/2019 - 6/30/2019

Action Date: 2020-08-17 Action Code: 130
Action Name: DNR Regulatory Reminder Sent
Action Desc: Date DNR sent written notification to Responsible Parties and/or other interested parties reminding them of a regulatory obligation.
Action Comments: EMERGING CONTAMINANTS REMINDER LETTER

Action Date: 2020-09-04 Action Code: 195
Action Name: Semi-Annual/PECFA Cost Reporting (NR700) Requirement Met
Action Desc: Date DNR received submittal of completed online semi-annual report form, meeting the requirements of NR 700.
Action Comments: Period: 1/1/2020 - 6/30/2020

Action Date: 2022-07-11 Action Code: 195
Action Name: Semi-Annual/PECFA Cost Reporting (NR700) Requirement Met
Action Desc: Date DNR received submittal of completed online semi-annual report form, meeting the requirements of NR 700.
Action Comments: Period: 1/1/2022 - 6/30/2022

Action Date: 2018-02-08 Action Code: 195
Action Name: Semi-Annual/PECFA Cost Reporting (NR700) Requirement Met
Action Desc: Date DNR received submittal of completed online semi-annual report form, meeting the requirements of NR 700.
Action Comments: Period: 7/1/2017 - 12/31/2017

Action Date: 2022-02-07 Action Code: 195
Action Name: Semi-Annual/PECFA Cost Reporting (NR700) Requirement Met
Action Desc: Date DNR received submittal of completed online semi-annual report form, meeting the requirements of NR 700.
Action Comments: Period: 7/1/2021 - 12/31/2021

Action Date: 2017-02-07 Action Code: 1
Action Name: Notification of Hazardous Substance Discharge
Action Desc: Date DNR received notice of a discharge of a hazardous substance

MAP FINDINGS

BRADLEY PROPERTY HOLDINGS II (Continued)

S118065672

under s. 292.11 Wis. Stats. Discharge was discovered during an environmental assessment or laboratory analysis of soil, sediment, groundwater or vapor samples. Includes historic contamination.

Action Comments: Not reported

Action Date: 2017-02-07 Action Code: 2
Action Name: Responsible Party (RP) letter sent
Action Desc: Date of DNR letter to responsible party (RP) notifying them of state law responsibilities associated with the investigation and cleanup of a hazardous substance discharge to the environment.

Action Comments: Not reported

Action Date: 2021-04-06 Action Code: 130
Action Name: DNR Regulatory Reminder Sent
Action Desc: Date DNR sent written notification to Responsible Parties and/or other interested parties reminding them of a regulatory obligation.

Action Comments: VAPOR INTRUSION AND TCE REMINDER LETTER

Action Date: 2020-01-17 Action Code: 195
Action Name: Semi-Annual/PECFA Cost Reporting (NR700) Requirement Met
Action Desc: Date DNR received submittal of completed online semi-annual report form, meeting the requirements of NR 700.

Action Comments: Period: 7/1/2019 - 12/31/2019

Action Date: 2019-01-07 Action Code: 195
Action Name: Semi-Annual/PECFA Cost Reporting (NR700) Requirement Met
Action Desc: Date DNR received submittal of completed online semi-annual report form, meeting the requirements of NR 700.

Action Comments: Period: 7/1/2018 - 12/31/2018

Action Date: 2021-01-26 Action Code: 195
Action Name: Semi-Annual/PECFA Cost Reporting (NR700) Requirement Met
Action Desc: Date DNR received submittal of completed online semi-annual report form, meeting the requirements of NR 700.

Action Comments: Period: 7/1/2020 - 12/31/2020

Substances:

Substance Desc: Volatile Organic Compounds
Amount Released: Not reported
Release Code: Not reported

Substance Desc: Lead (Pb)
Amount Released: Not reported
Release Code: Not reported

Substance Desc: Diesel Fuel
Amount Released: Not reported
Release Code: Not reported

Substance Desc: Fuel Oil
Amount Released: Not reported
Release Code: Not reported

Substance Desc: Gasoline - Unleaded and Leaded
Amount Released: Not reported
Release Code: Not reported

Map ID
Direction
Distance
Elevation

MAP FINDINGS

Site

Database(s)

EDR ID Number
EPA ID Number

BRADLEY PROPERTY HOLDINGS II (Continued)

S118065672

Impact Number: 582707
Impact Code: 02
Impact Comments: Not reported
Impact Potential: Y
Impact Description: Contaminated Private Well

Impact Number: 582705
Impact Code: 04
Impact Comments: Not reported
Impact Potential: Y
Impact Description: Groundwater Contamination

Impact Number: 582703
Impact Code: 05
Impact Comments: Not reported
Impact Potential: N
Impact Description: Soil Contamination

Impact Number: 582704
Impact Code: 21
Impact Comments: Not reported
Impact Potential: Y
Impact Description: Contamination in Right of Way

Impact Number: 582706
Impact Code: 22
Impact Comments: Not reported
Impact Potential: Y
Impact Description: Off-Site Contamination

Contacts:

Role Desc: DNR Project Manager
Contact Name: GREG MICHAEL
Contact Address: 141 NW BARSTOW ST
Contact Addr2: RM 180
Contact City,St,Zip: WAUKESHA, WI 53188
Contact Country: UNITED STATES
Company Address: WAUKESHA, WI 53188

Role Desc: Responsible Party
Contact Name: PERSONAL INFORMATION WITHHELD
Contact Address: N88W16733 APPLETON AVE
Contact Addr2: Not reported
Contact City,St,Zip: MENOMONEE FALLS, WI 53051
Contact Country: UNITED STATES
Company Address: MENOMONEE FALLS, WI 53051

Role Desc: RP Contact/Agent
Contact Name: BRAD POSNANSKI
Contact Address: N88W16733 APPLETON AVE
Contact Addr2: Not reported
Contact City,St,Zip: MENOMONEE FALLS, WI 53051
Contact Country: UNITED STATES
Company Address: MENOMONEE FALLS, WI 53051

Name: BRADLEY PROPERTY HOLDINGS II
Address: N88 W16747 APPLETON AVE

Map ID
Direction
Distance
Elevation

MAP FINDINGS

Site

Database(s)

EDR ID Number
EPA ID Number

BRADLEY PROPERTY HOLDINGS II (Continued)

S118065672

Action Date: 2019-07-26 Action Code: 195
Action Name: Semi-Annual/PECFA Cost Reporting (NR700) Requirement Met
Action Desc: Date DNR received submittal of completed online semi-annual report form, meeting the requirements of NR 700.
Action Comments: Period: 1/1/2019 - 6/30/2019

Action Date: 2020-09-04 Action Code: 195
Action Name: Semi-Annual/PECFA Cost Reporting (NR700) Requirement Met
Action Desc: Date DNR received submittal of completed online semi-annual report form, meeting the requirements of NR 700.
Action Comments: Period: 1/1/2020 - 6/30/2020

Action Date: 2020-08-17 Action Code: 130
Action Name: DNR Regulatory Reminder Sent
Action Desc: Date DNR sent written notification to Responsible Parties and/or other interested parties reminding them of a regulatory obligation.
Action Comments: EMERGING CONTAMINANTS REMINDER LETTER

Action Date: 2022-02-07 Action Code: 195
Action Name: Semi-Annual/PECFA Cost Reporting (NR700) Requirement Met
Action Desc: Date DNR received submittal of completed online semi-annual report form, meeting the requirements of NR 700.
Action Comments: Period: 7/1/2021 - 12/31/2021

Action Date: 2022-07-11 Action Code: 195
Action Name: Semi-Annual/PECFA Cost Reporting (NR700) Requirement Met
Action Desc: Date DNR received submittal of completed online semi-annual report form, meeting the requirements of NR 700.
Action Comments: Period: 1/1/2022 - 6/30/2022

Action Date: 2018-02-08 Action Code: 195
Action Name: Semi-Annual/PECFA Cost Reporting (NR700) Requirement Met
Action Desc: Date DNR received submittal of completed online semi-annual report form, meeting the requirements of NR 700.
Action Comments: Period: 7/1/2017 - 12/31/2017

Action Date: 2017-02-07 Action Code: 1
Action Name: Notification of Hazardous Substance Discharge
Action Desc: Date DNR received notice of a discharge of a hazardous substance under s. 292.11 Wis. Stats. Discharge was discovered during an environmental assessment or laboratory analysis of soil, sediment, groundwater or vapor samples. Includes historic contamination.
Action Comments: Not reported

Action Date: 2017-02-07 Action Code: 2
Action Name: Responsible Party (RP) letter sent
Action Desc: Date of DNR letter to responsible party (RP) notifying them of state law responsibilities associated with the investigation and cleanup of a hazardous substance discharge to the environment.
Action Comments: Not reported

Action Date: 2021-04-06 Action Code: 130
Action Name: DNR Regulatory Reminder Sent
Action Desc: Date DNR sent written notification to Responsible Parties and/or other interested parties reminding them of a regulatory obligation.
Action Comments: VAPOR INTRUSION AND TCE REMINDER LETTER

Map ID
Direction
Distance
Elevation

MAP FINDINGS

Site

Database(s)

EDR ID Number
EPA ID Number

BRADLEY PROPERTY HOLDINGS II (Continued)

S118065672

Action Date: 2020-01-17 Action Code: 195
Action Name: Semi-Annual/PECFA Cost Reporting (NR700) Requirement Met
Action Desc: Date DNR received submittal of completed online semi-annual report form, meeting the requirements of NR 700.
Action Comments: Period: 7/1/2019 - 12/31/2019

Action Date: 2019-01-07 Action Code: 195
Action Name: Semi-Annual/PECFA Cost Reporting (NR700) Requirement Met
Action Desc: Date DNR received submittal of completed online semi-annual report form, meeting the requirements of NR 700.
Action Comments: Period: 7/1/2018 - 12/31/2018

Action Date: 2021-01-26 Action Code: 195
Action Name: Semi-Annual/PECFA Cost Reporting (NR700) Requirement Met
Action Desc: Date DNR received submittal of completed online semi-annual report form, meeting the requirements of NR 700.
Action Comments: Period: 7/1/2020 - 12/31/2020

Substances:

Substance Desc: Volatile Organic Compounds
Amount Released: Not reported
Release Code: Not reported

Substance Desc: Lead (Pb)
Amount Released: Not reported
Release Code: Not reported

Substance Desc: Diesel Fuel
Amount Released: Not reported
Release Code: Not reported

Substance Desc: Fuel Oil
Amount Released: Not reported
Release Code: Not reported

Substance Desc: Gasoline - Unleaded and Leaded
Amount Released: Not reported
Release Code: Not reported

Impact Number: 582721
Impact Code: 02
Impact Comments: Not reported
Impact Potential: Y
Impact Description: Contaminated Private Well

Impact Number: 582719
Impact Code: 04
Impact Comments: Not reported
Impact Potential: Y
Impact Description: Groundwater Contamination

Impact Number: 582718
Impact Code: 05
Impact Comments: Not reported
Impact Potential: N
Impact Description: Soil Contamination

Map ID
Direction
Distance
Elevation

MAP FINDINGS

Site

Database(s)

EDR ID Number
EPA ID Number

BRADLEY PROPERTY HOLDINGS II (Continued)

S118065672

Impact Number: 582722
Impact Code: 21
Impact Comments: Not reported
Impact Potential: Y
Impact Description: Contamination in Right of Way

Impact Number: 582720
Impact Code: 22
Impact Comments: Not reported
Impact Potential: Y
Impact Description: Off-Site Contamination

Contacts:

Role Desc: DNR Project Manager
Contact Name: GREG MICHAEL
Contact Address: 141 NW BARSTOW ST
Contact Addr2: RM 180
Contact City,St,Zip: WAUKESHA, WI 53188
Contact Country: UNITED STATES
Company Address: WAUKESHA, WI 53188

Role Desc: Responsible Party
Contact Name: PERSONAL INFORMATION WITHHELD
Contact Address: N88W16733 APPLETON AVE
Contact Addr2: Not reported
Contact City,St,Zip: MENOMONEE FALLS, WI 53051
Contact Country: UNITED STATES
Company Address: MENOMONEE FALLS, WI 53051

Role Desc: RP Contact/Agent
Contact Name: BRAD POSNANSKI
Contact Address: N88W16733 APPLETON AVE
Contact Addr2: Not reported
Contact City,St,Zip: MENOMONEE FALLS, WI 53051
Contact Country: UNITED STATES
Company Address: MENOMONEE FALLS, WI 53051

Name: BRADLEY PROPERTY HOLDINGS II
Address: N88 W16747 APPLETON AVE
City,State,Zip: MENOMONEE FALLS, WI 53051
Region Name: SE
Facility ID: 268654430
Status: OPEN
Start Date: 02/07/2017
End Date: Not reported
Last Action: 07/11/2022
Site Id: 27802000
Detail Seq No: 578768
Activity Type: LUST
Act Code: 340
Activity Name: BRADLEY PROPERTY HOLDINGS II TANK PIT 3
Activity Number: 0368578768
Activity Display Number: 03-68-578768
Activity Detail Address: Not reported
Activity Comments: Not reported
Jurisdiction: DNR RR
Owner Name: Not reported

Map ID
Direction
Distance
Elevation

MAP FINDINGS

Site

Database(s)

EDR ID Number
EPA ID Number

BRADLEY PROPERTY HOLDINGS II (Continued)

S118065672

Owner Addr: Not reported
Owner City,St,Zip: Not reported
Dept Of Commerce Number: Not reported
Comm Occurrence Id: Not reported
EPA Cerclis Id: Not reported
Risk Code: Not reported
Acres: Not reported
Acres 100: Not reported
EPA NPL Site?: N
Dept Of Commerce Tracking: Not reported
PECFA Funds Eligible?: N
Above Ground Storage Tank?: N
Drycleaner?: N
Co-contamination?: N
Public Land Survey System Desc: SESW0308N20E
Geo Located: Yes
DNR GIS Registry View Map Layers: No
Latitude: 43.179116321
Longitude: -88.118175779
DERF: N
Offsite Impact: N
Row Impact: N
WDOT: N
WDOT Description: Not reported
WAM: N
FRF: N
GLC: N
VPLE COC: N
SUDZ: N
Petrol UST: Y
Sediments: N
PFAS: N

Actions:

Action Date: 2018-07-27 Action Code: 195
Action Name: Semi-Annual/PECFA Cost Reporting (NR700) Requirement Met
Action Desc: Date DNR received submittal of completed online semi-annual report form, meeting the requirements of NR 700.
Action Comments: Period: 1/1/2018 - 6/30/2018

Action Date: 2019-07-26 Action Code: 195
Action Name: Semi-Annual/PECFA Cost Reporting (NR700) Requirement Met
Action Desc: Date DNR received submittal of completed online semi-annual report form, meeting the requirements of NR 700.
Action Comments: Period: 1/1/2019 - 6/30/2019

Action Date: 2020-09-04 Action Code: 195
Action Name: Semi-Annual/PECFA Cost Reporting (NR700) Requirement Met
Action Desc: Date DNR received submittal of completed online semi-annual report form, meeting the requirements of NR 700.
Action Comments: Period: 1/1/2020 - 6/30/2020

Action Date: 2020-08-17 Action Code: 130
Action Name: DNR Regulatory Reminder Sent
Action Desc: Date DNR sent written notification to Responsible Parties and/or other interested parties reminding them of a regulatory obligation.
Action Comments: EMERGING CONTAMINANTS REMINDER LETTER

Map ID
Direction
Distance
Elevation

MAP FINDINGS

Site

Database(s)

EDR ID Number
EPA ID Number

BRADLEY PROPERTY HOLDINGS II (Continued)

S118065672

Action Date: 2022-02-07 Action Code: 195
Action Name: Semi-Annual/PECFA Cost Reporting (NR700) Requirement Met
Action Desc: Date DNR received submittal of completed online semi-annual report form, meeting the requirements of NR 700.
Action Comments: Period: 7/1/2021 - 12/31/2021

Action Date: 2022-07-11 Action Code: 195
Action Name: Semi-Annual/PECFA Cost Reporting (NR700) Requirement Met
Action Desc: Date DNR received submittal of completed online semi-annual report form, meeting the requirements of NR 700.
Action Comments: Period: 1/1/2022 - 6/30/2022

Action Date: 2018-02-08 Action Code: 195
Action Name: Semi-Annual/PECFA Cost Reporting (NR700) Requirement Met
Action Desc: Date DNR received submittal of completed online semi-annual report form, meeting the requirements of NR 700.
Action Comments: Period: 7/1/2017 - 12/31/2017

Action Date: 2017-02-07 Action Code: 1
Action Name: Notification of Hazardous Substance Discharge
Action Desc: Date DNR received notice of a discharge of a hazardous substance under s. 292.11 Wis. Stats. Discharge was discovered during an environmental assessment or laboratory analysis of soil, sediment, groundwater or vapor samples. Includes historic contamination.
Action Comments: Not reported

Action Date: 2017-02-07 Action Code: 2
Action Name: Responsible Party (RP) letter sent
Action Desc: Date of DNR letter to responsible party (RP) notifying them of state law responsibilities associated with the investigation and cleanup of a hazardous substance discharge to the environment.
Action Comments: Not reported

Action Date: 2020-01-17 Action Code: 195
Action Name: Semi-Annual/PECFA Cost Reporting (NR700) Requirement Met
Action Desc: Date DNR received submittal of completed online semi-annual report form, meeting the requirements of NR 700.
Action Comments: Period: 7/1/2019 - 12/31/2019

Action Date: 2021-04-06 Action Code: 130
Action Name: DNR Regulatory Reminder Sent
Action Desc: Date DNR sent written notification to Responsible Parties and/or other interested parties reminding them of a regulatory obligation.
Action Comments: VAPOR INTRUSION AND TCE REMINDER LETTER

Action Date: 2019-01-07 Action Code: 195
Action Name: Semi-Annual/PECFA Cost Reporting (NR700) Requirement Met
Action Desc: Date DNR received submittal of completed online semi-annual report form, meeting the requirements of NR 700.
Action Comments: Period: 7/1/2018 - 12/31/2018

Action Date: 2021-01-26 Action Code: 195
Action Name: Semi-Annual/PECFA Cost Reporting (NR700) Requirement Met
Action Desc: Date DNR received submittal of completed online semi-annual report form, meeting the requirements of NR 700.
Action Comments: Period: 7/1/2020 - 12/31/2020

Map ID
Direction
Distance
Elevation

MAP FINDINGS

Site

Database(s)

EDR ID Number
EPA ID Number

BRADLEY PROPERTY HOLDINGS II (Continued)

S118065672

Substances:

Substance Desc: Volatile Organic Compounds
Amount Released: Not reported
Release Code: Not reported

Substance Desc: Lead (Pb)
Amount Released: Not reported
Release Code: Not reported

Substance Desc: Diesel Fuel
Amount Released: Not reported
Release Code: Not reported

Substance Desc: Fuel Oil
Amount Released: Not reported
Release Code: Not reported

Substance Desc: Gasoline - Unleaded and Leaded
Amount Released: Not reported
Release Code: Not reported

Impact Number: 582744
Impact Code: 02
Impact Comments: Not reported
Impact Potential: Y
Impact Description: Contaminated Private Well

Impact Number: 582753
Impact Code: 04
Impact Comments: Not reported
Impact Potential: Y
Impact Description: Groundwater Contamination

Impact Number: 582743
Impact Code: 05
Impact Comments: Not reported
Impact Potential: N
Impact Description: Soil Contamination

Impact Number: 582745
Impact Code: 21
Impact Comments: Not reported
Impact Potential: Y
Impact Description: Contamination in Right of Way

Impact Number: 582754
Impact Code: 22
Impact Comments: Not reported
Impact Potential: Y
Impact Description: Off-Site Contamination

Contacts:

Role Desc: DNR Project Manager
Contact Name: GREG MICHAEL
Contact Address: 141 NW BARSTOW ST
Contact Addr2: RM 180

Map ID
Direction
Distance
Elevation

MAP FINDINGS

Site

Database(s)

EDR ID Number
EPA ID Number

BRADLEY PROPERTY HOLDINGS II (Continued)

S118065672

Contact City,St,Zip: WAUKESHA, WI 53188
Contact Country: UNITED STATES
Company Address: WAUKESHA, WI 53188

Role Desc: Responsible Party
Contact Name: PERSONAL INFORMATION WITHHELD
Contact Address: N88W16733 APPLETON AVE
Contact Addr2: Not reported
Contact City,St,Zip: MENOMONEE FALLS, WI 53051
Contact Country: UNITED STATES
Company Address: MENOMONEE FALLS, WI 53051

Role Desc: RP Contact/Agent
Contact Name: BRAD POSNANSKI
Contact Address: N88W16733 APPLETON AVE
Contact Addr2: Not reported
Contact City,St,Zip: MENOMONEE FALLS, WI 53051
Contact Country: UNITED STATES
Company Address: MENOMONEE FALLS, WI 53051

**C15
WNW
1/8-1/4
0.133 mi.
701 ft.**

**MCDONALDS DRY CLEANING
N88 W16646 APPLETON AVE
MENOMONEE FALLS, WI 53051**

RCRA NonGen / NLR

**1000338409
WID117528885**

Site 3 of 5 in cluster C

**Relative:
Higher
Actual:
862 ft.**

RCRA Listings:
Date Form Received by Agency: 19860514
Handler Name: Mcdonalds Dry Cleaning
Handler Address: N88 W16646 APPLETON AVE
Handler City,State,Zip: MENOMONEE FALLS, WI 53051
EPA ID: WID117528885
Contact Name: ROBERT MCDONALD
Contact Address: N88 W16646 APPLETON AVE
Contact City,State,Zip: MENOMONEE FALLS, WI 53051
Contact Telephone: 414-251-4070
Contact Fax: Not reported
Contact Email: Not reported
Contact Title: Not reported
EPA Region: 05
Land Type: Not reported
Federal Waste Generator Description: Not a generator, verified
Non-Notifier: Not reported
Biennial Report Cycle: Not reported
Accessibility: Not reported
Active Site Indicator: Not reported
State District Owner: Not reported
State District: Not reported
Mailing Address: N88 W16646 APPLETON AVE
Mailing City,State,Zip: MENOMONEE FALLS, WI 53051
Owner Name: Mcdonald Robert K
Owner Type: Private
Operator Name: Name Not Reported
Operator Type: Private
Short-Term Generator Activity: No
Importer Activity: No
Mixed Waste Generator: No
Transporter Activity: No

Map ID
 Direction
 Distance
 Elevation

MAP FINDINGS

Site

Database(s)

EDR ID Number
 EPA ID Number

MCDONALDS DRY CLEANING (Continued)

1000338409

Transfer Facility Activity:	No
Recycler Activity with Storage:	No
Small Quantity On-Site Burner Exemption:	No
Smelting Melting and Refining Furnace Exemption:	No
Underground Injection Control:	No
Off-Site Waste Receipt:	No
Universal Waste Indicator:	No
Universal Waste Destination Facility:	No
Federal Universal Waste:	No
Active Site State-Reg Handler:	---
Federal Facility Indicator:	Not reported
Hazardous Secondary Material Indicator:	NN
Sub-Part K Indicator:	Not reported
2018 GPRC Permit Baseline:	Not on the Baseline
2018 GPRC Renewals Baseline:	Not on the Baseline
202 GPRC Corrective Action Baseline:	No
Subject to Corrective Action Universe:	No
Non-TSDFs Where RCRA CA has Been Imposed Universe:	No
Corrective Action Priority Ranking:	No NCAPS ranking
Environmental Control Indicator:	No
Institutional Control Indicator:	No
Human Exposure Controls Indicator:	N/A
Groundwater Controls Indicator:	N/A
Significant Non-Complier Universe:	No
Unaddressed Significant Non-Complier Universe:	No
Addressed Significant Non-Complier Universe:	No
Significant Non-Complier With a Compliance Schedule Universe:	No
Financial Assurance Required:	Not reported
Handler Date of Last Change:	20000915
Recognized Trader-Importer:	No
Recognized Trader-Exporter:	No
Importer of Spent Lead Acid Batteries:	No
Exporter of Spent Lead Acid Batteries:	No
Recycler Activity Without Storage:	Not reported
Manifest Broker:	Not reported
Sub-Part P Indicator:	No

Hazardous Waste Summary:

Waste Code: F002
 Waste Description: The Following Spent Halogenated Solvents: Tetrachloroethylene, Methylene Chloride, Trichloroethylene, 1,1,1-Trichloroethane, Chlorobenzene, 1,1,2-Trichloro-1,2,2-Trifluoroethane, Ortho-Dichlorobenzene, Trichlorofluoromethane, And 1,1,2, Trichloroethane; All Spent Solvent Mixtures/Blends Containing, Before Use, A Total Of Ten Percent Or More (By Volume) Of One Or More Of The Above Halogenated Solvents Or Those Solvents Listed In F001, F004, And F005; And Still Bottoms From The Recovery Of These Spent Solvents And Spent Solvent Mixtures.

Handler - Owner Operator:

Owner/Operator Indicator:	Owner
Owner/Operator Name: MCDONALD ROBERT K	
Legal Status:	Private
Date Became Current:	Not reported
Date Ended Current:	Not reported

Map ID
 Direction
 Distance
 Elevation

MAP FINDINGS

Site

Database(s)

EDR ID Number
 EPA ID Number

MCDONALDS DRY CLEANING (Continued)

1000338409

Owner/Operator Address:	ADDRESS NOT REPORTED
Owner/Operator City,State,Zip:	CITY NOT REPORTED, AK 99998
Owner/Operator Telephone:	312-555-1212
Owner/Operator Telephone Ext:	Not reported
Owner/Operator Fax:	Not reported
Owner/Operator Email:	Not reported
Owner/Operator Indicator:	Operator
Owner/Operator Name: NAME NOT REPORTED	
Legal Status:	Private
Date Became Current:	Not reported
Date Ended Current:	Not reported
Owner/Operator Address:	ADDRESS NOT REPORTED
Owner/Operator City,State,Zip:	CITY NOT REPORTED, AK 99998
Owner/Operator Telephone:	312-555-1212
Owner/Operator Telephone Ext:	Not reported
Owner/Operator Fax:	Not reported
Owner/Operator Email:	Not reported
Historic Generators:	
Receive Date:	19860514
Handler Name:	MCDONALDS DRY CLEANING
Federal Waste Generator Description:	Not a generator, verified
State District Owner:	Not reported
Large Quantity Handler of Universal Waste:	No
Recognized Trader Importer:	No
Recognized Trader Exporter:	No
Spent Lead Acid Battery Importer:	No
Spent Lead Acid Battery Exporter:	No
Current Record:	Yes
Non Storage Recycler Activity:	Not reported
Electronic Manifest Broker:	Not reported
List of NAICS Codes and Descriptions:	
NAICS Codes:	No NAICS Codes Found
Facility Has Received Notices of Violations:	
Violations:	No Violations Found
Evaluation Action Summary:	
Evaluations:	No Evaluations Found

C16
WNW
1/8-1/4
0.133 mi.
701 ft.

MENOMONEE FALLS FIRE NO 1
N88 W16631 APPLETON AVE
MENOMONEE FALLS, WI 53051
Site 4 of 5 in cluster C

RCRA NonGen / NLR

1000983041
WI0000918276

Relative:
Higher
Actual:
862 ft.

RCRA Listings:	
Date Form Received by Agency:	20110502
Handler Name:	Menomonee Falls Fire No 1
Handler Address:	N88 W16631 APPLETON AVE
Handler City,State,Zip:	MENOMONEE FALLS, WI 53051
EPA ID:	WI0000918276
Contact Name:	KYLE STERKENBURG

Map ID
 Direction
 Distance
 Elevation

MAP FINDINGS

Site

Database(s)

EDR ID Number
 EPA ID Number

MENOMONEE FALLS FIRE NO 1 (Continued)

1000983041

Contact Address:	N59 W14909 BOBOLINK
Contact City,State,Zip:	MENOMONEE FALLS, WI 53051
Contact Telephone:	414-252-8911
Contact Fax:	Not reported
Contact Email:	Not reported
Contact Title:	Not reported
EPA Region:	05
Land Type:	Municipal
Federal Waste Generator Description:	Not a generator, verified
Non-Notifier:	Not reported
Biennial Report Cycle:	Not reported
Accessibility:	Not reported
Active Site Indicator:	Not reported
State District Owner:	Not reported
State District:	Not reported
Mailing Address:	N88 W16631 APPLETON AVE
Mailing City,State,Zip:	MENOMONEE FALLS, WI 53051
Owner Name:	Menomonee Falls Fire Dept No 1
Owner Type:	Municipal
Operator Name:	Not reported
Operator Type:	Not reported
Short-Term Generator Activity:	No
Importer Activity:	No
Mixed Waste Generator:	No
Transporter Activity:	No
Transfer Facility Activity:	No
Recycler Activity with Storage:	No
Small Quantity On-Site Burner Exemption:	No
Smelting Melting and Refining Furnace Exemption:	No
Underground Injection Control:	No
Off-Site Waste Receipt:	No
Universal Waste Indicator:	No
Universal Waste Destination Facility:	No
Federal Universal Waste:	No
Active Site State-Reg Handler:	---
Federal Facility Indicator:	Not reported
Hazardous Secondary Material Indicator:	NN
Sub-Part K Indicator:	Not reported
2018 GPRA Permit Baseline:	Not on the Baseline
2018 GPRA Renewals Baseline:	Not on the Baseline
202 GPRA Corrective Action Baseline:	No
Subject to Corrective Action Universe:	No
Non-TSDFs Where RCRA CA has Been Imposed Universe:	No
Corrective Action Priority Ranking:	No NCAPS ranking
Environmental Control Indicator:	No
Institutional Control Indicator:	No
Human Exposure Controls Indicator:	N/A
Groundwater Controls Indicator:	N/A
Significant Non-Complier Universe:	No
Unaddressed Significant Non-Complier Universe:	No
Addressed Significant Non-Complier Universe:	No
Significant Non-Complier With a Compliance Schedule Universe:	No
Financial Assurance Required:	Not reported
Handler Date of Last Change:	20110502
Recognized Trader-Importer:	No
Recognized Trader-Exporter:	No
Importer of Spent Lead Acid Batteries:	No

Map ID
Direction
Distance
Elevation

MAP FINDINGS

Site

Database(s)

EDR ID Number
EPA ID Number

MENOMONEE FALLS FIRE NO 1 (Continued)

1000983041

Exporter of Spent Lead Acid Batteries: No
Recycler Activity Without Storage: Not reported
Manifest Broker: Not reported
Sub-Part P Indicator: No

Hazardous Waste Summary:

Waste Code: D001
Waste Description: Ignitable Waste

Waste Code: F001
Waste Description: The Following Spent Halogenated Solvents Used In Degreasing:
Tetrachloroethylene, Trichloroethylene, Methylene Chloride,
1,1,1-Trichloroethane, Carbon Tetrachloride And Chlorinated
Fluorocarbons; All Spent Solvent Mixtures/Blends Used In Degreasing
Containing, Before Use, A Total Of Ten Percent Or More (By Volume) Of
One Or More Of The Above Halogenated Solvents Or Those Solvents Listed
In F002, F004, And F005; And Still Bottoms From The Recovery Of These
Spent Solvents And Spent Solvent Mixtures.

Handler - Owner Operator:

Owner/Operator Indicator: Owner
Owner/Operator Name: MENOMONEE FALLS FIRE DEPT NO 1
Legal Status: Municipal
Date Became Current: Not reported
Date Ended Current: Not reported
Owner/Operator Address: N88 W16631 APPLETON AVE
Owner/Operator City,State,Zip: MENOMONEE FALLS, WI 53051
Owner/Operator Telephone: 414-255-3340
Owner/Operator Telephone Ext: Not reported
Owner/Operator Fax: Not reported
Owner/Operator Email: Not reported

Owner/Operator Indicator: Owner
Owner/Operator Name: MENOMONEE FALLS FIRE DEPT NO 1
Legal Status: Municipal
Date Became Current: Not reported
Date Ended Current: Not reported
Owner/Operator Address: N88 W16631 APPLETON AVE
Owner/Operator City,State,Zip: MENOMONEE FALLS, WI 53051
Owner/Operator Telephone: 414-255-3340
Owner/Operator Telephone Ext: Not reported
Owner/Operator Fax: Not reported
Owner/Operator Email: Not reported

Historic Generators:

Receive Date: 20110502
Handler Name: MENOMONEE FALLS FIRE NO 1
Federal Waste Generator Description: Not a generator, verified
State District Owner: Not reported
Large Quantity Handler of Universal Waste: No
Recognized Trader Importer: No
Recognized Trader Exporter: No
Spent Lead Acid Battery Importer: No
Spent Lead Acid Battery Exporter: No
Current Record: Yes

Map ID
 Direction
 Distance
 Elevation

MAP FINDINGS

Site

Database(s)

EDR ID Number
 EPA ID Number

MENOMONEE FALLS FIRE NO 1 (Continued)

1000983041

Non Storage Recycler Activity:	Not reported
Electronic Manifest Broker:	Not reported
Receive Date:	19941031
Handler Name:	MENOMONEE FALLS FIRE NO 1
Federal Waste Generator Description:	Small Quantity Generator
State District Owner:	Not reported
Large Quantity Handler of Universal Waste:	No
Recognized Trader Importer:	No
Recognized Trader Exporter:	No
Spent Lead Acid Battery Importer:	No
Spent Lead Acid Battery Exporter:	No
Current Record:	No
Non Storage Recycler Activity:	Not reported
Electronic Manifest Broker:	Not reported

List of NAICS Codes and Descriptions:
 NAICS Codes: No NAICS Codes Found

Facility Has Received Notices of Violations:
 Violations: No Violations Found

Evaluation Action Summary:
 Evaluations: No Evaluations Found

C17
WNW
1/8-1/4
0.137 mi.
721 ft.

VILLAGE OF MENOMONEE FALLS
N88 W16631APPLETON AVE
MENOMONEE FALLS, WI 53051

UST U003267663
N/A

Site 5 of 5 in cluster C

Relative:
Higher
Actual:
863 ft.

UST:	
Name:	VILLAGE OF MENOMONEE FALLS
Address:	N88 W16631APPLETON AVE
City,State,Zip:	MENOMONEE FALLS, WI 53051
License:	Storage Tank Registration
License Type:	Registration
License Number:	141131
Expiration Date:	Not reported
Licensee:	Village Of Menomonee Falls
Facility Reference Number:	141131 141131
Fire Dept ID:	6703
Federally Regulated:	Yes
Tank ID:	364378
Municipality Name:	Not reported
Tank Reference Number:	364378 670300021
Equipment Wang ID:	670300021
Tank Type:	Underground Storage Tank
Tank Status:	Closed/Removed
Tank Contents:	Unleaded Gasoline
Capacity:	550.00
Install Date:	Not reported
Construction Material:	Coated Steel
Marketer:	N
Tank Occupancy:	Government

Map ID
 Direction
 Distance
 Elevation

MAP FINDINGS

Site

Database(s)

EDR ID Number
 EPA ID Number

VILLAGE OF MENOMONEE FALLS (Continued)

U003267663

Corrosion Protection Type:	Not reported
Overfill Protection Type:	Not Installed
Leak Detection:	Manual Tank Gauging
Leak Test Method:	Not reported
Spill Protection:	Not Installed
Containment Sump Installed:	Not reported
Wall Size:	Not reported
Dispenser Sump Installed:	N
Overfill Protection:	Not Installed
Date of Lining:	Not reported
Lining Inspection Date:	Not reported
CAS Number:	Not reported
Pipe Type:	Not reported
Pipe Status:	Not reported
Pipe Aboveground Piping:	N
Pipe Underground Piping:	N
Pipe Construction Material:	Not reported
Pipe Wall Type:	Not reported
Pipe UST Manifolded:	Not reported
Pipe Related Tank ID:	Not reported
Pipe Catastrophic Leak Detection:	Not reported
Pipe System Type:	Not reported
Pipe Flex Connector:	Not reported
Pipe Leak Test Method:	Not reported
Pipe Leak Detection:	Not reported
Pipe Corrosion Protection:	Not reported
Latest Test Name:	Not reported
Latest Test Date:	Not reported
Latest Test Expiration Date:	Not reported

Detail As of 12/2016:

Facility Reference Number:	141131 141131
Tank ID:	364378
Tank Status Date:	10/17/1994
Site Municipality:	V
Land Owner Type:	Other Governmnt
Town Customer ID:	389396
Owner Name:	VILLAGE OF MENOMONEE FALLS
Owner Address:	W156N8480 PILGRIM RD
Owner Address 2:	Not reported
Owner City:	MENOMONEE FLS
Owner State:	WI
Owner Zip:	53051

18
 SW
 1/8-1/4
 0.142 mi.
 749 ft.

SCHOOL DISTRICT OF MENOMONEE FALLS
N88 W16750 GARFIELD
MENOMONEE FALLS, WI 53051

UST U003458477
N/A

Relative:
Higher

UST:

Actual:
845 ft.

Name:	SCHOOL DISTRICT OF MENOMONEE FALLS
Address:	N88 W16750 GARFIELD
City,State,Zip:	MENOMONEE FALLS, WI 53051
License:	Storage Tank Registration
License Type:	Registration
License Number:	130399

Map ID
Direction
Distance
Elevation

MAP FINDINGS

Site

Database(s)

EDR ID Number
EPA ID Number

SCHOOL DISTRICT OF MEMOMONEE FALLS (Continued)

U003458477

Expiration Date: Not reported
Licensee: Menomonee Falls N Middle Sch
Facility Reference Number: 130399|130399
Fire Dept ID: 6703
Federally Regulated: No
Tank ID: 364483
Municipality Name: Not reported
Tank Reference Number: 364483|670300181
Equipment Wang ID: 670300181
Tank Type: Underground Storage Tank
Tank Status: Closed/Removed
Tank Contents: Fuel Oil
Capacity: 8000.00
Install Date: Not reported
Construction Material: Coated Steel
Marketer: N
Tank Occupancy: School
Corrosion Protection Type: Not reported
Overfill Protection Type: Not Installed
Leak Detection: Not Required
Leak Test Method: Not reported
Spill Protection: Not Installed
Containment Sump Installed: Not reported
Wall Size: Not reported
Dispenser Sump Installed: N
Overfill Protection: Not Installed
Date of Lining: Not reported
Lining Inspection Date: Not reported
CAS Number: Not reported
Pipe Type: Not reported
Pipe Status: Not reported
Pipe Aboveground Piping: N
Pipe Underground Piping: N
Pipe Construction Material: Not reported
Pipe Wall Type: Not reported
Pipe UST Manifoldd: Not reported
Pipe Related Tank ID: Not reported
Pipe Catastrophic Leak Detection: Not reported
Pipe System Type: Not reported
Pipe Flex Connector: Not reported
Pipe Leak Test Method: Not reported
Pipe Leak Detection: Not reported
Pipe Corrosion Protection: Not reported
Latest Test Name: Not reported
Latest Test Date: Not reported
Latest Test Expiration Date: Not reported

Detail As of 12/2016:

Facility Reference Number: 130399|130399
Tank ID: 364483
Tank Status Date: 06/24/1993
Site Municipality: V
Land Owner Type: Private
Town Customer ID: 343490
Owner Name: MENOMONEE FALLS N MIDDLE SCH
Owner Address: N88W16750 GARFIELD DR
Owner Address 2: Not reported
Owner City: MENOMONEE FLS

Map ID
Direction
Distance
Elevation

MAP FINDINGS

Site

Database(s)

EDR ID Number
EPA ID Number

SCHOOL DISTRICT OF MEMOMONEE FALLS (Continued)

U003458477

Owner State: WI
Owner Zip: 53051

Name: SCHOOL DISTRICT OF MEMOMONEE FALLS
Address: N88 W16750 GARFIELD
City,State,Zip: MEMOMONEE FALLS, WI 53051
License: Storage Tank Registration
License Type: Registration
License Number: 130399
Expiration Date: Not reported
Licensee: Menomonee Falls N Middle Sch
Facility Reference Number: 130399|130399
Fire Dept ID: 6703
Federally Regulated: No
Tank ID: 364484
Municipality Name: Not reported
Tank Reference Number: 364484|670300182
Equipment Wang ID: 670300182
Tank Type: Underground Storage Tank
Tank Status: Closed/Removed
Tank Contents: Fuel Oil
Capacity: 6000.00
Install Date: Not reported
Construction Material: Coated Steel
Marketer: N
Tank Occupancy: School
Corrosion Protection Type: Not reported
Overfill Protection Type: Not Installed
Leak Detection: Not Required
Leak Test Method: Not reported
Spill Protection: Not Installed
Containment Sump Installed: Not reported
Wall Size: Not reported
Dispenser Sump Installed: N
Overfill Protection: Not Installed
Date of Lining: Not reported
Lining Inspection Date: Not reported
CAS Number: Not reported
Pipe Type: Not reported
Pipe Status: Not reported
Pipe Aboveground Piping: N
Pipe Underground Piping: N
Pipe Construction Material: Not reported
Pipe Wall Type: Not reported
Pipe UST Manifolder: Not reported
Pipe Related Tank ID: Not reported
Pipe Catastrophic Leak Detection: Not reported
Pipe System Type: Not reported
Pipe Flex Connector: Not reported
Pipe Leak Test Method: Not reported
Pipe Leak Detection: Not reported
Pipe Corrosion Protection: Not reported
Latest Test Name: Not reported
Latest Test Date: Not reported
Latest Test Expiration Date: Not reported

Map ID
Direction
Distance
Elevation

MAP FINDINGS

Site

Database(s)

EDR ID Number
EPA ID Number

SCHOOL DISTRICT OF MENOMONEE FALLS (Continued)

U003458477

Detail As of 12/2016:

Facility Reference Number: 130399|130399
Tank ID: 364484
Tank Status Date: 06/14/1993
Site Municipality: V
Land Owner Type: Private
Town Customer ID: 343490
Owner Name: MENOMONEE FALLS N MIDDLE SCH
Owner Address: N88W16750 GARFIELD DR
Owner Address 2: Not reported
Owner City: MENOMONEE FLS
Owner State: WI
Owner Zip: 53051

D19 **ROBERT HINRICHS**
NNW **W166 N8963**
1/8-1/4 **MENOMONEE FALLS, WI 53051**
0.152 mi.
800 ft. **Site 1 of 4 in cluster D**

UST **U003812823**
 N/A

Relative:
Higher
Actual:
840 ft.

UST:
Name: ROBERT HINRICHS
Address: W166 N8963
City,State,Zip: MENOMONEE FALLS, WI 53051
License: Storage Tank Registration
License Type: Registration
License Number: 125109
Expiration Date: Not reported
Licensee: Robert Hinrichs
Facility Reference Number: 125109|125109
Fire Dept ID: 6703
Federally Regulated: No
Tank ID: 365013
Municipality Name: Not reported
Tank Reference Number: 365013|670300882
Equipment Wang ID: 670300882
Tank Type: Underground Storage Tank
Tank Status: Closed/Removed
Tank Contents: Fuel Oil
Capacity: 1000.00
Install Date: Not reported
Construction Material: Coated Steel
Marketer: N
Tank Occupancy: Residential
Corrosion Protection Type: Not reported
Overfill Protection Type: Not Installed
Leak Detection: Not Required
Leak Test Method: Not reported
Spill Protection: Not Installed
Containment Sump Installed: Not reported
Wall Size: Not reported
Dispenser Sump Installed: N
Overfill Protection: Not Installed
Date of Lining: Not reported
Lining Inspection Date: Not reported
CAS Number: Not reported

Map ID
 Direction
 Distance
 Elevation

MAP FINDINGS

Site

Database(s)

EDR ID Number
 EPA ID Number

ROBERT HINRICHS (Continued)

U003812823

Pipe Type:	Not reported
Pipe Status:	Not reported
Pipe Aboveground Piping:	N
Pipe Underground Piping:	N
Pipe Construction Material:	Not reported
Pipe Wall Type:	Not reported
Pipe UST Manifolded:	Not reported
Pipe Related Tank ID:	Not reported
Pipe Catastrophic Leak Detection:	Not reported
Pipe System Type:	Not reported
Pipe Flex Connector:	Not reported
Pipe Leak Test Method:	Not reported
Pipe Leak Detection:	Not reported
Pipe Corrosion Protection:	Not reported
Latest Test Name:	Not reported
Latest Test Date:	Not reported
Latest Test Expiration Date:	Not reported

Detail As of 12/2016:

Facility Reference Number:	125109 125109
Tank ID:	365013
Tank Status Date:	08/05/1996
Site Municipality:	V
Land Owner Type:	Private
Town Customer ID:	360560
Owner Name:	ROBERT HINRICHS
Owner Address:	W12394 TORPEN RD
Owner Address 2:	Not reported
Owner City:	OSSEO
Owner State:	WI
Owner Zip:	54758

E20
South
1/8-1/4
0.165 mi.
872 ft.

KRUEGER ENTERTAINMENT CENTER
N87 W16471 APPLETON AVE
MENOMONEE FALLS, WI
Site 1 of 4 in cluster E

LUST S102454827
N/A

Relative:
Lower
Actual:
798 ft.

LUST:

Name:	KRUEGER ENTERTAINMENT CENTER
Address:	N87 W16471 APPLETON AVE
City,State,Zip:	MENOMONEE FALLS, WI
Region Name:	SE
Facility ID:	268855350
Status:	CLOSED
Start Date:	10/12/1995
End Date:	02/16/1996
Last Action:	02/16/1996
Site Id:	4187500
Detail Seq No:	32583
Activity Type:	LUST
Act Code:	340
Activity Name:	KRUEGER ENTERTAINMENT CENTER
Activity Number:	0368005180
Activity Display Number:	03-68-005180
Activity Detail Address:	Not reported
Activity Comments:	Not reported

Map ID
Direction
Distance
Elevation

MAP FINDINGS

Site

Database(s)

EDR ID Number
EPA ID Number

KRUEGER ENTERTAINMENT CENTER (Continued)

S102454827

Jurisdiction: DNR RR
Owner Name: Not reported
Owner Addr: Not reported
Owner City,St,Zip: Not reported
Dept Of Commerce Number: 53051285071
Comm Occurrence Id: Not reported
EPA Cerclis Id: Not reported
Risk Code: Not reported
Acres: Not reported
Acres 100: Not reported
EPA NPL Site?: N
Dept Of Commerce Tracking: Not reported
PECFA Funds Eligible?: Y
Above Ground Storage Tank?: N
Drycleaner?: N
Co-contamination?: N
Public Land Survey System Desc: NENW1008N20E
Geo Located: Yes
DNR GIS Registry View Map Layers: No
Latitude: 43.175947861
Longitude: -88.114795323
DERF: N
Offsite Impact: N
Row Impact: N
WDOT: N
WDOT Description: Not reported
WAM: N
FRF: N
GLC: N
VPLE COC: N
SUDZ: N
Petrol UST: Y
Sediments: N
PFAS: N

Actions:

Action Date: 1995-11-20 Action Code: 2
Action Name: Responsible Party (RP) letter sent
Action Desc: Date of DNR letter to responsible party (RP) notifying them of state law responsibilities associated with the investigation and cleanup of a hazardous substance discharge to the environment.
Action Comments: RP LETTER

Action Date: 1996-02-16 Action Code: 11
Action Name: Activity Closed
Action Desc: Date DNR sends a letter approving the final closure of an activity based on data provided and compliance with NR 726 and 727. No further investigation or remediation is required at this time.
Action Comments: Not reported

Action Date: 1995-10-12 Action Code: 1
Action Name: Notification of Hazardous Substance Discharge
Action Desc: Date DNR received notice of a discharge of a hazardous substance under s. 292.11 Wis. Stats. Discharge was discovered during an environmental assessment or laboratory analysis of soil, sediment, groundwater or vapor samples. Includes historic contamination.
Action Comments: Not reported

Map ID
Direction
Distance
Elevation

MAP FINDINGS

Site

Database(s)

EDR ID Number
EPA ID Number

KRUEGER ENTERTAINMENT CENTER (Continued)

S102454827

Substances:

Substance Desc: Petroleum - Unknown Type
Amount Released: Not reported
Release Code: Not reported

Impact Number: 76080
Impact Code: 05
Impact Comments: SOIL CONTAMINATION
Impact Potential: N
Impact Description: Soil Contamination

Contacts:

Role Desc: DNR File Contact
Contact Name: JENNIFER MEYER
Contact Address: 1027 W ST PAUL AVE
Contact Addr2: Not reported
Contact City,St,Zip: MILWAUKEE, WI 53233
Contact Country: UNITED STATES
Company Address: MILWAUKEE, WI 53233

Role Desc: Responsible Party
Contact Name: KRUEGER ENTERTAINMENT CENTER
Contact Address: N87 W16471 APPLETON AV
Contact Addr2: Not reported
Contact City,St,Zip: MENOMONEE FALLS, WI 53051
Contact Country: UNITED STATES
Company Address: MENOMONEE FALLS, WI 53051

Role Desc: RP Contact/Agent
Contact Name: RALPH KRUEGER
Contact Address: N87 W16471 APPLETON AVE
Contact Addr2: Not reported
Contact City,St,Zip: MENOMONEE FALLS, WI 53051
Contact Country: UNITED STATES
Company Address: MENOMONEE FALLS, WI 53051

Role Desc: Consultant
Contact Name: ENVIRONMENTAL ASSOCIATES INC
Contact Address: 210 GREEN BAY RD
Contact Addr2: Not reported
Contact City,St,Zip: THIENSVILLE, WI 53092
Contact Country: UNITED STATES
Company Address: THIENSVILLE, WI 53092

21
NW
1/8-1/4
0.171 mi.
904 ft.

COLONIAL PLAZA SERVICE
N89 W16812 APPLETON AVE
MENOMONEE FALLS, WI 53051

RCRA-VSQG 1004799518
LUST WIR000005264

Relative:
Higher
Actual:
865 ft.

RCRA Listings:

Date Form Received by Agency: 19990809
Handler Name: Colonial Plaza Service
Handler Address: N89 W16812 APPLETON AVE
Handler City,State,Zip: MENOMONEE FALLS, WI 53051-2039
EPA ID: WIR000005264
Contact Name: Not reported

Map ID
 Direction
 Distance
 Elevation

MAP FINDINGS

Site

Database(s)

EDR ID Number
 EPA ID Number

COLONIAL PLAZA SERVICE (Continued)

1004799518

Contact Address:	Not reported
Contact City,State,Zip:	Not reported
Contact Telephone:	Not reported
Contact Fax:	Not reported
Contact Email:	Not reported
Contact Title:	Not reported
EPA Region:	05
Land Type:	Private
Federal Waste Generator Description:	Conditionally Exempt Small Quantity Generator
Non-Notifier:	Not reported
Biennial Report Cycle:	Not reported
Accessibility:	Not reported
Active Site Indicator:	Handler Activities
State District Owner:	Not reported
State District:	Not reported
Mailing Address:	N89 W16812 APPLETON AVE
Mailing City,State,Zip:	MENOMONEE FALLS, WI 53051-2039
Owner Name:	Not reported
Owner Type:	Not reported
Operator Name:	Not reported
Operator Type:	Not reported
Short-Term Generator Activity:	No
Importer Activity:	No
Mixed Waste Generator:	No
Transporter Activity:	No
Transfer Facility Activity:	No
Recycler Activity with Storage:	No
Small Quantity On-Site Burner Exemption:	No
Smelting Melting and Refining Furnace Exemption:	No
Underground Injection Control:	No
Off-Site Waste Receipt:	No
Universal Waste Indicator:	No
Universal Waste Destination Facility:	No
Federal Universal Waste:	No
Active Site State-Reg Handler:	---
Federal Facility Indicator:	Not reported
Hazardous Secondary Material Indicator:	NN
Sub-Part K Indicator:	Not reported
2018 GPRC Permit Baseline:	Not on the Baseline
2018 GPRC Renewals Baseline:	Not on the Baseline
202 GPRC Corrective Action Baseline:	No
Subject to Corrective Action Universe:	No
Non-TSDFs Where RCRA CA has Been Imposed Universe:	No
Corrective Action Priority Ranking:	No NCAPS ranking
Environmental Control Indicator:	No
Institutional Control Indicator:	No
Human Exposure Controls Indicator:	N/A
Groundwater Controls Indicator:	N/A
Significant Non-Complier Universe:	No
Unaddressed Significant Non-Complier Universe:	No
Addressed Significant Non-Complier Universe:	No
Significant Non-Complier With a Compliance Schedule Universe:	No
Financial Assurance Required:	Not reported
Handler Date of Last Change:	20000915
Recognized Trader-Importer:	No
Recognized Trader-Exporter:	No
Importer of Spent Lead Acid Batteries:	No

Map ID
Direction
Distance
Elevation

MAP FINDINGS

Site

Database(s)

EDR ID Number
EPA ID Number

COLONIAL PLAZA SERVICE (Continued)

1004799518

Exporter of Spent Lead Acid Batteries: No
Recycler Activity Without Storage: Not reported
Manifest Broker: Not reported
Sub-Part P Indicator: No

Hazardous Waste Summary:

Waste Code: D001
Waste Description: Ignitable Waste

Waste Code: D018
Waste Description: Benzene

Handler - Owner Operator:

Owner/Operator Indicator: Owner
Owner/Operator Name: CORAGGIO GUY
Legal Status: Private
Date Became Current: Not reported
Date Ended Current: Not reported
Owner/Operator Address: N89 W16812 APPLETON AVE
Owner/Operator City,State,Zip: MENOMONEE FALLS, WI 53051
Owner/Operator Telephone: 414-255-7011
Owner/Operator Telephone Ext: Not reported
Owner/Operator Fax: Not reported
Owner/Operator Email: Not reported

Historic Generators:

Receive Date: 19990809
Handler Name: COLONIAL PLAZA SERVICE
Federal Waste Generator Description: Conditionally Exempt Small Quantity Generator
State District Owner: Not reported
Large Quantity Handler of Universal Waste: No
Recognized Trader Importer: No
Recognized Trader Exporter: No
Spent Lead Acid Battery Importer: No
Spent Lead Acid Battery Exporter: No
Current Record: Yes
Non Storage Recycler Activity: Not reported
Electronic Manifest Broker: Not reported

Receive Date: 19950801
Handler Name: COLONIAL PLAZA SERVICE
Federal Waste Generator Description: Large Quantity Generator
State District Owner: Not reported
Large Quantity Handler of Universal Waste: No
Recognized Trader Importer: No
Recognized Trader Exporter: No
Spent Lead Acid Battery Importer: No
Spent Lead Acid Battery Exporter: No
Current Record: No
Non Storage Recycler Activity: Not reported
Electronic Manifest Broker: Not reported

List of NAICS Codes and Descriptions:

NAICS Codes: No NAICS Codes Found

Map ID
Direction
Distance
Elevation

MAP FINDINGS

Site

Database(s)

EDR ID Number
EPA ID Number

COLONIAL PLAZA SERVICE (Continued)

1004799518

Facility Has Received Notices of Violations:

Violations: No Violations Found

Evaluation Action Summary:

Evaluations: No Evaluations Found

LUST:

Name: COLONIAL PLAZA SERVICE
Address: N89 W16812 APPLETON AVE
City,State,Zip: MENOMONEE FALLS, WI 530512039
Region Name: SE
Facility ID: 268127530
Status: CLOSED
Start Date: 11/11/1994
End Date: 02/04/1997
Last Action: 06/02/1997
Site Id: 3147000
Detail Seq No: 32043
Activity Type: LUST
Act Code: 340
Activity Name: COLONIAL PLAZA SERVICE
Activity Number: 0368004635
Activity Display Number: 03-68-004635
Activity Detail Address: Not reported
Activity Comments: Not reported
Jurisdiction: DNR RR
Owner Name: GUY CORAGGIO
Owner Addr: N89 W16812 APPLETON AVE
Owner City,St,Zip: MENOMONEE FALLS, WI 530512039
Dept Of Commerce Number: 53051203912
Comm Occurrence Id: Not reported
EPA Cerclis Id: Not reported
Risk Code: Not reported
Acres: Not reported
Acres 100: Not reported
EPA NPL Site?: N
Dept Of Commerce Tracking: Not reported
PECFA Funds Eligible?: Y
Above Ground Storage Tank?: N
Drycleaner?: N
Co-contamination?: N
Public Land Survey System Desc: SWSW0308N20E
Geo Located: Yes
DNR GIS Registry View Map Layers: No
Latitude: 43.180412671
Longitude: -88.118436995
DERF: N
Offsite Impact: N
Row Impact: N
WDOT: N
WDOT Description: Not reported
WAM: N
FRF: N
GLC: N
VPLE COC: N

Map ID
Direction
Distance
Elevation

MAP FINDINGS

Site

Database(s)

EDR ID Number
EPA ID Number

COLONIAL PLAZA SERVICE (Continued)

1004799518

SUDZ: N
Petrol UST: Y
Sediments: N
PFAS: N

Actions:

Action Date: 1994-11-11 Action Code: 1
Action Name: Notification of Hazardous Substance Discharge
Action Desc: Date DNR received notice of a discharge of a hazardous substance under s. 292.11 Wis. Stats. Discharge was discovered during an environmental assessment or laboratory analysis of soil, sediment, groundwater or vapor samples. Includes historic contamination.
Action Comments: Not reported

Action Date: 1997-02-04 Action Code: 11
Action Name: Activity Closed
Action Desc: Date DNR sends a letter approving the final closure of an activity based on data provided and compliance with NR 726 and 727. No further investigation or remediation is required at this time.
Action Comments: Not reported

Action Date: 1994-11-14 Action Code: 2
Action Name: Responsible Party (RP) letter sent
Action Desc: Date of DNR letter to responsible party (RP) notifying them of state law responsibilities associated with the investigation and cleanup of a hazardous substance discharge to the environment.
Action Comments: RP LETTER

Action Date: 1996-07-19 Action Code: 43
Action Name: Site Activity Status Update Received
Action Desc: Date DNR received an update regarding site activities.
Action Comments: Not reported

Action Date: 1996-08-20 Action Code: 43
Action Name: Site Activity Status Update Received
Action Desc: Date DNR received an update regarding site activities.
Action Comments: Not reported

Substances:

Substance Desc: Gasoline - Unleaded and Leaded
Amount Released: Not reported
Release Code: Not reported

Impact Number: 75504
Impact Code: 05
Impact Comments: SOIL CONTAMINATION
Impact Potential: N
Impact Description: Soil Contamination

Contacts:

Role Desc: DNR File Contact
Contact Name: JENNIFER MEYER
Contact Address: 1027 W ST PAUL AVE
Contact Addr2: Not reported
Contact City,St,Zip: MILWAUKEE, WI 53233
Contact Country: UNITED STATES

Map ID
 Direction
 Distance
 Elevation

MAP FINDINGS

Site

Database(s)

EDR ID Number
 EPA ID Number

COLONIAL PLAZA SERVICE (Continued)

1004799518

Company Address: MILWAUKEE, WI 53233

Role Desc: Responsible Party

Contact Name: COLONIAL PLAZA SERVICE

Contact Address: N89 W16812 APPLETON AVE

Contact Addr2: Not reported

Contact City,St,Zip: MENOMONEE FALLS, WI 53051

Contact Country: UNITED STATES

Company Address: MENOMONEE FALLS, WI 53051

D22
NNW
1/8-1/4
0.174 mi.
921 ft.

STEVE & SUE CHAPMAN
W166 N8975 GRAND AVE
MENOMONEE FALLS, WI 53051

Site 2 of 4 in cluster D

UST U003824603
N/A

Relative:
Higher

Actual:
840 ft.

UST:

Name: STEVE & SUE CHAPMAN

Address: W166 N8975 GRAND AVE

City,State,Zip: MENOMONEE FALLS, WI 53051

License: Storage Tank Registration

License Type: Registration

License Number: 71637

Expiration Date: Not reported

Licensee: Steve Chapman

Facility Reference Number: 71637|71637

Fire Dept ID: 6703

Federally Regulated: No

Tank ID: 364402

Municipality Name: Not reported

Tank Reference Number: 364402|670300053

Equipment Wang ID: 670300053

Tank Type: Underground Storage Tank

Tank Status: Closed/Removed

Tank Contents: Fuel Oil

Capacity: 550.00

Install Date: Not reported

Construction Material: Coated Steel

Marketer: N

Tank Occupancy: Residential

Corrosion Protection Type: Not reported

Overfill Protection Type: Not Installed

Leak Detection: Not reported

Leak Test Method: Not reported

Spill Protection: Not Installed

Containment Sump Installed: Not reported

Wall Size: Not reported

Dispenser Sump Installed: N

Overfill Protection: Not Installed

Date of Lining: Not reported

Lining Inspection Date: Not reported

CAS Number: Not reported

Pipe Type: Not reported

Pipe Status: Not reported

Pipe Aboveground Piping: N

Pipe Underground Piping: N

Pipe Construction Material: Not reported

Pipe Wall Type: Not reported

Map ID
 Direction
 Distance
 Elevation

MAP FINDINGS

Site

Database(s)

EDR ID Number
 EPA ID Number

STEVE & SUE CHAPMAN (Continued)

U003824603

Pipe UST Manifolder: Not reported
 Pipe Related Tank ID: Not reported
 Pipe Catastrophic Leak Detection: Not reported
 Pipe System Type: Not reported
 Pipe Flex Connector: Not reported
 Pipe Leak Test Method: Not reported
 Pipe Leak Detection: Not reported
 Pipe Corrosion Protection: Not reported
 Latest Test Name: Not reported
 Latest Test Date: Not reported
 Latest Test Expiration Date: Not reported

Detail As of 12/2016:

Facility Reference Number: 71637|71637
 Tank ID: 364402
 Tank Status Date: 07/21/2004
 Site Municipality: V
 Land Owner Type: Private
 Town Customer ID: 299581
 Owner Name: STEVE CHAPMAN
 Owner Address: W166N8975 GRAND AVE
 Owner Address 2: Not reported
 Owner City: MENOMONEE FLS
 Owner State: WI
 Owner Zip: 53051

E23
SSE
1/8-1/4
0.176 mi.
930 ft.

BILCO AUTO BODY
N86 W16350 APPLETON AVE
MENOMONEE FALLS, WI 53051

RCRA-VSQG 1000697526
SHWIMS WID988621934
MANIFEST

Site 2 of 4 in cluster E

Relative:
Lower
Actual:
791 ft.

RCRA Listings:
 Date Form Received by Agency: 20110623
 Handler Name: Bilco Auto Body
 Handler Address: N86 W16350 APPLETON AVE
 Handler City,State,Zip: MENOMONEE FALLS, WI 53051
 EPA ID: WID988621934
 Contact Name: BILL LONSKI
 Contact Address: N86 W16350 APPLETON AVE
 Contact City,State,Zip: MENOMONEE FALLS, WI 53051
 Contact Telephone: 414-255-3610
 Contact Fax: Not reported
 Contact Email: Not reported
 Contact Title: Not reported
 EPA Region: 05
 Land Type: Private
 Federal Waste Generator Description: Conditionally Exempt Small Quantity Generator
 Non-Notifier: Not reported
 Biennial Report Cycle: Not reported
 Accessibility: Not reported
 Active Site Indicator: Handler Activities
 State District Owner: WI
 State District: WI-SE
 Mailing Address: N86 W16350 APPLETON AVE
 Mailing City,State,Zip: MENOMONEE FALLS, WI 53051
 Owner Name: Bilco Auto Body

Map ID
 Direction
 Distance
 Elevation

MAP FINDINGS

Site

Database(s)

EDR ID Number
 EPA ID Number

BILCO AUTO BODY (Continued)

1000697526

Owner Type:	Private
Operator Name:	Not reported
Operator Type:	Not reported
Short-Term Generator Activity:	No
Importer Activity:	No
Mixed Waste Generator:	No
Transporter Activity:	No
Transfer Facility Activity:	No
Recycler Activity with Storage:	No
Small Quantity On-Site Burner Exemption:	No
Smelting Melting and Refining Furnace Exemption:	No
Underground Injection Control:	No
Off-Site Waste Receipt:	No
Universal Waste Indicator:	No
Universal Waste Destination Facility:	No
Federal Universal Waste:	No
Active Site State-Reg Handler:	---
Federal Facility Indicator:	Not reported
Hazardous Secondary Material Indicator:	NN
Sub-Part K Indicator:	Not reported
2018 GPRA Permit Baseline:	Not on the Baseline
2018 GPRA Renewals Baseline:	Not on the Baseline
202 GPRA Corrective Action Baseline:	No
Subject to Corrective Action Universe:	No
Non-TSDFs Where RCRA CA has Been Imposed Universe:	No
Corrective Action Priority Ranking:	No NCAPS ranking
Environmental Control Indicator:	No
Institutional Control Indicator:	No
Human Exposure Controls Indicator:	N/A
Groundwater Controls Indicator:	N/A
Significant Non-Complier Universe:	No
Unaddressed Significant Non-Complier Universe:	No
Addressed Significant Non-Complier Universe:	No
Significant Non-Complier With a Compliance Schedule Universe:	No
Financial Assurance Required:	Not reported
Handler Date of Last Change:	20110623
Recognized Trader-Importer:	No
Recognized Trader-Exporter:	No
Importer of Spent Lead Acid Batteries:	No
Exporter of Spent Lead Acid Batteries:	No
Recycler Activity Without Storage:	Not reported
Manifest Broker:	Not reported
Sub-Part P Indicator:	No

Hazardous Waste Summary:

Waste Code: D001
 Waste Description: Ignitable Waste

Waste Code: F003
 Waste Description: The Following Spent Nonhalogenated Solvents: Xylene, Acetone, Ethyl Acetate, Ethyl Benzene, Ethyl Ether, Methyl Isobutyl Ketone, N-Butyl Alcohol, Cyclohexanone, And Methanol; All Spent Solvent Mixtures/Blends Containing, Before Use, Only The Above Spent Nonhalogenated Solvents; And All Spent Solvent Mixtures/Blends Containing, Before Use, One Or More Of The Above Nonhalogenated Solvents, And A Total Of Ten Percent Or More (By Volume) Of One Or

Map ID
Direction
Distance
Elevation

MAP FINDINGS

Site

Database(s)

EDR ID Number
EPA ID Number

BILCO AUTO BODY (Continued)

1000697526

More Of Those Solvents Listed In F001, F002, F004, And F005; And Still Bottoms From The Recovery Of These Spent Solvents And Spent Solvent Mixtures.

Waste Code: F005
Waste Description: The Following Spent Nonhalogenated Solvents: Toluene, Methyl Ethyl Ketone, Carbon Disulfide, Isobutanol, Pyridine, Benzene, 2-Ethoxyethanol, And 2-Nitropropane; All Spent Solvent Mixtures/Blends Containing, Before Use, A Total Of Ten Percent Or More (By Volume) Of One Or More Of The Above Nonhalogenated Solvents Or Those Solvents Listed In F001, F002, Or F004; And Still Bottoms From The Recovery Of These Spent Solvents And Spent Solvent Mixtures.

Handler - Owner Operator:
Owner/Operator Indicator: Owner
Owner/Operator Name: BILCO AUTO BODY
Legal Status: Private
Date Became Current: Not reported
Date Ended Current: Not reported
Owner/Operator Address: N86 W16350 APPLETON AVE
Owner/Operator City,State,Zip: MENOMONEE FALLS, WI 53051
Owner/Operator Telephone: 414-255-3610
Owner/Operator Telephone Ext: Not reported
Owner/Operator Fax: Not reported
Owner/Operator Email: Not reported

Owner/Operator Indicator: Owner
Owner/Operator Name: BILCO AUTO BODY
Legal Status: Private
Date Became Current: Not reported
Date Ended Current: Not reported
Owner/Operator Address: N86 W16350 APPLETON AVE
Owner/Operator City,State,Zip: MENOMONEE FALLS, WI 53051
Owner/Operator Telephone: 414-255-3610
Owner/Operator Telephone Ext: Not reported
Owner/Operator Fax: Not reported
Owner/Operator Email: Not reported

Historic Generators:
Receive Date: 20110623
Handler Name: BILCO AUTO BODY
Federal Waste Generator Description: Conditionally Exempt Small Quantity Generator
State District Owner: Wi
Large Quantity Handler of Universal Waste: No
Recognized Trader Importer: No
Recognized Trader Exporter: No
Spent Lead Acid Battery Importer: No
Spent Lead Acid Battery Exporter: No
Current Record: Yes
Non Storage Recycler Activity: Not reported
Electronic Manifest Broker: Not reported

Receive Date: 19920527
Handler Name: BILCO AUTO BODY
Federal Waste Generator Description: Small Quantity Generator
State District Owner: Not reported

Map ID
Direction
Distance
Elevation

MAP FINDINGS

Site

Database(s)

EDR ID Number
EPA ID Number

BILCO AUTO BODY (Continued)

1000697526

Large Quantity Handler of Universal Waste: No
Recognized Trader Importer: No
Recognized Trader Exporter: No
Spent Lead Acid Battery Importer: No
Spent Lead Acid Battery Exporter: No
Current Record: No
Non Storage Recycler Activity: Not reported
Electronic Manifest Broker: Not reported

List of NAICS Codes and Descriptions:

NAICS Codes: No NAICS Codes Found

Has the Facility Received Notices of Violations:

Found Violation: Yes
Agency Which Determined Violation: State
Violation Short Description: Universal Waste - Small Quantity Handlers
Date Violation was Determined: 20150408
Actual Return to Compliance Date: 20150701
Return to Compliance Qualifier: Documented
Violation Responsible Agency: State
Scheduled Compliance Date: 20150522
Enforcement Identifier: 001
Date of Enforcement Action: 20150422
Enforcement Responsible Agency: State
Enforcement Docket Number: Not reported
Enforcement Attorney: Not reported
Corrective Action Component: No
Appeal Initiated Date: Not reported
Appeal Resolution Date: Not reported
Disposition Status Date: Not reported
Disposition Status: Not reported
Disposition Status Description: Not reported
Consent/Final Order Sequence Number: Not reported
Consent/Final Order Respondent Name: Not reported
Consent/Final Order Lead Agency: Not reported
Enforcement Type: NOTICE OF NONCOMPLIANCE LETTER
Enforcement Responsible Person: JDZ
Enforcement Responsible Sub-Organization: SE
SEP Sequence Number: Not reported
SEP Expenditure Amount: Not reported
SEP Scheduled Completion Date: Not reported
SEP Actual Date: Not reported
SEP Defaulted Date: Not reported
SEP Type: Not reported
SEP Type Description: Not reported
Proposed Amount: Not reported
Final Monetary Amount: Not reported
Paid Amount: Not reported
Final Count: Not reported
Final Amount: Not reported

Found Violation: Yes
Agency Which Determined Violation: State
Violation Short Description: Used Oil - Generators
Date Violation was Determined: 20150408
Actual Return to Compliance Date: 20150701

Map ID
Direction
Distance
Elevation

MAP FINDINGS

Site

Database(s)

EDR ID Number
EPA ID Number

BILCO AUTO BODY (Continued)

1000697526

Return to Compliance Qualifier: Documented
Violation Responsible Agency: State
Scheduled Compliance Date: 20150522
Enforcement Identifier: 001
Date of Enforcement Action: 20150422
Enforcement Responsible Agency: State
Enforcement Docket Number: Not reported
Enforcement Attorney: Not reported
Corrective Action Component: No
Appeal Initiated Date: Not reported
Appeal Resolution Date: Not reported
Disposition Status Date: Not reported
Disposition Status: Not reported
Disposition Status Description: Not reported
Consent/Final Order Sequence Number: Not reported
Consent/Final Order Respondent Name: Not reported
Consent/Final Order Lead Agency: Not reported
Enforcement Type: NOTICE OF NONCOMPLIANCE LETTER
Enforcement Responsible Person: JDZ
Enforcement Responsible Sub-Organization: SE
SEP Sequence Number: Not reported
SEP Expenditure Amount: Not reported
SEP Scheduled Completion Date: Not reported
SEP Actual Date: Not reported
SEP Defaulted Date: Not reported
SEP Type: Not reported
SEP Type Description: Not reported
Proposed Amount: Not reported
Final Monetary Amount: Not reported
Paid Amount: Not reported
Final Count: Not reported
Final Amount: Not reported

Evaluation Action Summary:

Evaluation Date: 20150408
Evaluation Responsible Agency: State
Found Violation: Yes
Evaluation Type Description: COMPLIANCE EVALUATION INSPECTION ON-SITE
Evaluation Responsible Person Identifier: JDZ
Evaluation Responsible Sub-Organization: SE
Actual Return to Compliance Date: 20150701
Scheduled Compliance Date: 20150522
Date of Request: Not reported
Date Response Received: Not reported
Request Agency: Not reported
Former Citation: Not reported

Evaluation Date: 20150408
Evaluation Responsible Agency: State
Found Violation: Yes
Evaluation Type Description: COMPLIANCE EVALUATION INSPECTION ON-SITE
Evaluation Responsible Person Identifier: JDZ
Evaluation Responsible Sub-Organization: SE
Actual Return to Compliance Date: 20150701
Scheduled Compliance Date: 20150522
Date of Request: Not reported
Date Response Received: Not reported

Map ID
Direction
Distance
Elevation

MAP FINDINGS

Site

Database(s)

EDR ID Number
EPA ID Number

BILCO AUTO BODY (Continued)

1000697526

Request Agency: Not reported
Former Citation: Not reported

SHWIMS:

Name: BILCO AUTO BODY
Address: N86 W16350 W APPLETON AVE
City,State,Zip: MENOMONEE FALLS, WI 53051
FID: 268315850
Status: OPERATING
Region: SOUTHEAST

WI MANIFEST:

Name: BILCO AUTO BODY
Address: N86 W16350 W APPLETON AVE
City,State,Zip: MENOMONEE FALLS, WI 53051
Year: 2014
EPA ID: WID988621934
FID: 268315850
ACT Code: 203
ACT Status: A
ACT Code 1: 203
ACT Name: HW Generator - Very Small
Contact Title: ENV CONTACT
Contact Name: BILL LONSKI
Contact Address: N86W16350 W APPLETON AVE
Contact City/State/Zip: MENOMONEE FALLS, WI 53051
Contact Telephone: 2622553610
Contact EMail Address: Not reported

Shipped:

Year: 2014
Manifest Doc Id: 005058588FLE
Copy Type: TSDCOPY
Gen EPA ID: WID988621934
Gen Date: 05/30/2014
GEN Copy Revd Date: Not reported
TSD Date: 06/02/2014
TSD EPA ID: WID988580056
TSD Copy Revd Date: 07/03/2014

Name: BILCO AUTO BODY
Address: N86 W16350 W APPLETON AVE
City,State,Zip: MENOMONEE FALLS, WI 53051
Year: 2014
EPA ID: WID988621934
FID: 268315850
ACT Code: 202
ACT Status: I
ACT Code 1: Not reported
ACT Name: Not reported
Contact Title: Not reported
Contact Name: Not reported
Contact Address: Not reported
Contact City/State/Zip: Not reported

Map ID
Direction
Distance
Elevation

MAP FINDINGS

Site

Database(s)

EDR ID Number
EPA ID Number

BILCO AUTO BODY (Continued)

1000697526

Contact Telephone: Not reported
Contact EMail Address: Not reported

Shipped:
Year: 2014
Manifest Doc Id: 005058588FLE
Copy Type: TSDCOPY
Gen EPA ID: WID988621934
Gen Date: 05/30/2014
GEN Copy Revd Date: Not reported
TSD Date: 06/02/2014
TSD EPA ID: WID988580056
TSD Copy Revd Date: 07/03/2014

Name: BILCO AUTO BODY
Address: N86 W16350 W APPLETON AVE
City,State,Zip: MENOMONEE FALLS, WI 53051
Year: 2007
EPA ID: WID988621934
FID: 268315850
ACT Code: 202
ACT Status: I
ACT Code 1: 0
ACT Name: Not reported
Contact Title: Not reported
Contact Name: Not reported
Contact Address: Not reported
Contact City/State/Zip: 0
Contact Telephone: 0
Contact EMail Address: Not reported

Name: BILCO AUTO BODY
Address: N86 W16350 W APPLETON AVE
City,State,Zip: MENOMONEE FALLS, WI 53051
Year: 2007
EPA ID: WID988621934
FID: 268315850
ACT Code: 203
ACT Status: A
ACT Code 1: 203
ACT Name: HW Generator - Very Small
Contact Title: ENV CONTACT
Contact Name: BILL LONSKI
Contact Address: N86W16350 W APPLETON AVE
Contact City/State/Zip: MENOMONEE FALLS, WI 53051
Contact Telephone: 2622553610
Contact EMail Address: Not reported

Name: BILCO AUTO BODY
Address: N86 W16350 W APPLETON AVE
City,State,Zip: MENOMONEE FALLS, WI 53051
Year: 2005
EPA ID: WID988621934
FID: 268315850

Map ID
 Direction
 Distance
 Elevation

MAP FINDINGS

Site

Database(s)

EDR ID Number
 EPA ID Number

BILCO AUTO BODY (Continued)

1000697526

ACT Code: 202
 ACT Status: I
 ACT Code 1: 0
 ACT Name: Not reported
 Contact Title: Not reported
 Contact Name: Not reported
 Contact Address: Not reported
 Contact City/State/Zip: 0
 Contact Telephone: 0
 Contact EMail Address: Not reported

Name: BILCO AUTO BODY
 Address: N86 W16350 W APPLETON AVE
 City,State,Zip: MENOMONEE FALLS, WI 53051
 Year: 2005
 EPA ID: WID988621934
 FID: 268315850
 ACT Code: 203
 ACT Status: A
 ACT Code 1: 203
 ACT Name: HW Generator - Very Small
 Contact Title: ENV CONTACT
 Contact Name: BILL LONSKI
 Contact Address: N86W16350 W APPLETON AVE
 Contact City/State/Zip: MENOMONEE FALLS, WI 53051
 Contact Telephone: 2622553610
 Contact EMail Address: Not reported

E24
SSE
 1/8-1/4
 0.176 mi.
 930 ft.

MENOMONEE FALLS SERVICE
N86 W16317 APPLETON AVE
MENOMONEE FALLS, WI 53051

RCRA NonGen / NLR

1001032117
WIR000005538

Site 3 of 4 in cluster E

Relative:
Lower
Actual:
791 ft.

RCRA Listings:
 Date Form Received by Agency: 20110502
 Handler Name: Menomonee Falls Service
 Handler Address: N86 W16317 APPLETON AVE
 Handler City,State,Zip: MENOMONEE FALLS, WI 53051
 EPA ID: WIR000005538
 Contact Name: DAVID BUNNOW
 Contact Address: N86 W16317 APPLETON AVE
 Contact City,State,Zip: MENOMONEE FALLS, WI 53051
 Contact Telephone: 414-255-7553
 Contact Fax: Not reported
 Contact Email: Not reported
 Contact Title: Not reported
 EPA Region: 05
 Land Type: Private
 Federal Waste Generator Description: Not a generator, verified
 Non-Notifier: Not reported
 Biennial Report Cycle: Not reported
 Accessibility: Not reported
 Active Site Indicator: Not reported
 State District Owner: Not reported
 State District: Not reported

Map ID
 Direction
 Distance
 Elevation

MAP FINDINGS

Site

Database(s)

EDR ID Number
 EPA ID Number

MENOMONEE FALLS SERVICE (Continued)

1001032117

Mailing Address:	N86 W16317 APPLETON AVE
Mailing City,State,Zip:	MENOMONEE FALLS, WI 53051
Owner Name:	Bunnow David
Owner Type:	Private
Operator Name:	Not reported
Operator Type:	Not reported
Short-Term Generator Activity:	No
Importer Activity:	No
Mixed Waste Generator:	No
Transporter Activity:	No
Transfer Facility Activity:	No
Recycler Activity with Storage:	No
Small Quantity On-Site Burner Exemption:	No
Smelting Melting and Refining Furnace Exemption:	No
Underground Injection Control:	No
Off-Site Waste Receipt:	No
Universal Waste Indicator:	No
Universal Waste Destination Facility:	No
Federal Universal Waste:	No
Active Site State-Reg Handler:	---
Federal Facility Indicator:	Not reported
Hazardous Secondary Material Indicator:	NN
Sub-Part K Indicator:	Not reported
2018 GPRA Permit Baseline:	Not on the Baseline
2018 GPRA Renewals Baseline:	Not on the Baseline
202 GPRA Corrective Action Baseline:	No
Subject to Corrective Action Universe:	No
Non-TSDFs Where RCRA CA has Been Imposed Universe:	No
Corrective Action Priority Ranking:	No NCAPS ranking
Environmental Control Indicator:	No
Institutional Control Indicator:	No
Human Exposure Controls Indicator:	N/A
Groundwater Controls Indicator:	N/A
Significant Non-Complier Universe:	No
Unaddressed Significant Non-Complier Universe:	No
Addressed Significant Non-Complier Universe:	No
Significant Non-Complier With a Compliance Schedule Universe:	No
Financial Assurance Required:	Not reported
Handler Date of Last Change:	20110502
Recognized Trader-Importer:	No
Recognized Trader-Exporter:	No
Importer of Spent Lead Acid Batteries:	No
Exporter of Spent Lead Acid Batteries:	No
Recycler Activity Without Storage:	Not reported
Manifest Broker:	Not reported
Sub-Part P Indicator:	No

Hazardous Waste Summary:

Waste Code:	D001
Waste Description:	Ignitable Waste

Handler - Owner Operator:

Owner/Operator Indicator:	Owner
Owner/Operator Name:	BUNNOW DAVID
Legal Status:	Private

Map ID
Direction
Distance
Elevation

MAP FINDINGS

Site

Database(s)

EDR ID Number
EPA ID Number

MENOMONEE FALLS SERVICE (Continued)

1001032117

Date Became Current: Not reported
Date Ended Current: Not reported
Owner/Operator Address: N86 W16317 APPLETON AVE
Owner/Operator City,State,Zip: MENOMONEE FALLS, WI 53051
Owner/Operator Telephone: 414-255-7553
Owner/Operator Telephone Ext: Not reported
Owner/Operator Fax: Not reported
Owner/Operator Email: Not reported

Owner/Operator Indicator: Owner
Owner/Operator Name: BUNNOW DAVID
Legal Status: Private
Date Became Current: Not reported
Date Ended Current: Not reported
Owner/Operator Address: N86 W16317 APPLETON AVE
Owner/Operator City,State,Zip: MENOMONEE FALLS, WI 53051
Owner/Operator Telephone: 414-255-7553
Owner/Operator Telephone Ext: Not reported
Owner/Operator Fax: Not reported
Owner/Operator Email: Not reported

Historic Generators:

Receive Date: 20110502
Handler Name: MENOMONEE FALLS SERVICE
Federal Waste Generator Description: Not a generator, verified
State District Owner: Not reported
Large Quantity Handler of Universal Waste: No
Recognized Trader Importer: No
Recognized Trader Exporter: No
Spent Lead Acid Battery Importer: No
Spent Lead Acid Battery Exporter: No
Current Record: Yes
Non Storage Recycler Activity: Not reported
Electronic Manifest Broker: Not reported

Receive Date: 19950808
Handler Name: MENOMONEE FALLS SERVICE
Federal Waste Generator Description: Small Quantity Generator
State District Owner: Not reported
Large Quantity Handler of Universal Waste: No
Recognized Trader Importer: No
Recognized Trader Exporter: No
Spent Lead Acid Battery Importer: No
Spent Lead Acid Battery Exporter: No
Current Record: No
Non Storage Recycler Activity: Not reported
Electronic Manifest Broker: Not reported

List of NAICS Codes and Descriptions:

NAICS Codes: No NAICS Codes Found

Facility Has Received Notices of Violations:

Violations: No Violations Found

Evaluation Action Summary:

Map ID
 Direction
 Distance
 Elevation

MAP FINDINGS

Site

Database(s)

EDR ID Number
 EPA ID Number

MENOMONEE FALLS SERVICE (Continued)

1001032117

Evaluations: No Evaluations Found

E25
South
1/8-1/4
0.179 mi.
947 ft.

KROSCHER PROPERTY
N87 W16459 APPLETON AVE
MENOMONEE FALLS, WI

LUST S100331992
N/A

Site 4 of 4 in cluster E

Relative:
Lower

LUST:

Actual:
794 ft.

<p>Name: KROSCHER PROPERTY Address: N87 W16459 APPLETON AVE City,State,Zip: MENOMONEE FALLS, WI Region Name: SE Facility ID: 268379980 Status: CLOSED Start Date: 08/21/1991 End Date: 10/15/1996 Last Action: 07/02/2013 Site Id: 3813000 Detail Seq No: 27968 Activity Type: LUST Act Code: 340 Activity Name: KROSCHER PROPERTY Activity Number: 0368001730 Activity Display Number: 03-68-001730 Activity Detail Address: Not reported Activity Comments: ***SITE WAS CLOSED UNDER THE JURISDICTION OF THE DEPT OF SAFETY AND PROFESSIONAL SERVICES (DSPS) OR DEPT OF COMMERCE SITE TRANSFERRED BACK TO DNR JURISDICTION IN 2013***</p> <p>Jurisdiction: DNR RR Owner Name: Not reported Owner Addr: Not reported Owner City,St,Zip: Not reported Dept Of Commerce Number: 53051285059 Comm Occurrence Id: Not reported EPA Cerclis Id: Not reported Risk Code: Not reported Acres: Not reported Acres 100: Not reported EPA NPL Site?: N Dept Of Commerce Tracking: Not reported PECFA Funds Eligible?: N Above Ground Storage Tank?: N Drycleaner?: N Co-contamination?: N Public Land Survey System Desc: NENW1008N20E Geo Located: Yes DNR GIS Registry View Map Layers: No Latitude: 43.17577415 Longitude: -88.114547271 DERF: N Offsite Impact: N Row Impact: N WDOT: N WDOT Description: Not reported WAM: N FRF: N</p>	<p>Activity Comments: ***SITE WAS CLOSED UNDER THE JURISDICTION OF THE DEPT OF SAFETY AND PROFESSIONAL SERVICES (DSPS) OR DEPT OF COMMERCE SITE TRANSFERRED BACK TO DNR JURISDICTION IN 2013***</p>
--	---

Map ID
Direction
Distance
Elevation

MAP FINDINGS

Site

Database(s)

EDR ID Number
EPA ID Number

KROSCHER PROPERTY (Continued)

S100331992

GLC: N
VPLE COC: N
SUDZ: N
Petrol UST: Y
Sediments: N
PFAS: N

Actions:

Action Date: 1996-10-15 Action Code: 11
Action Name: Activity Closed
Action Desc: Date DNR sends a letter approving the final closure of an activity based on data provided and compliance with NR 726 and 727. No further investigation or remediation is required at this time.
Action Comments: *** NR708 Closure from Commerce Data Interchange ***

Action Date: 1996-10-15 Action Code: 83
Action Name: No Further Action Required per NR 708.09
Action Desc: Date DNR determined that no further action is required and the Activity is closed per NR 708.09. The Responsible Party (RP) has taken limited actions but was not required to conduct an NR 716 investigation. The site is not closed out under NR 726. No letter was issued unless a fee was paid.
Action Comments: *** NR708 from Commerce Data Interchange ***

Action Date: 2013-07-02 Action Code: 89
Action Name: DSPS (formerly Commerce) Transferred Back to DNR
Action Desc: Date the WI Dept of Safety and Professional Services (DSPS) transfers oversight of activity back to the DNR. DSPS was part of the Dept of Commerce until 2011.
Action Comments: PECFA PROGRAM TRANSFER 2013-2015 STATE BUDGET

Action Date: 1996-06-24 Action Code: 76
Action Name: Activity Transferred to DSPS (formerly Commerce)
Action Desc: Oversight of medium or low risk petroleum cleanup has been transferred to the WI Dept of Safety and Professional Services (DSPS). DSPS was part of the Dept of Commerce until 2011.
Action Comments: Not reported

Action Date: 1991-08-21 Action Code: 1
Action Name: Notification of Hazardous Substance Discharge
Action Desc: Date DNR received notice of a discharge of a hazardous substance under s. 292.11 Wis. Stats. Discharge was discovered during an environmental assessment or laboratory analysis of soil, sediment, groundwater or vapor samples. Includes historic contamination.
Action Comments: Not reported

Action Date: 1991-08-29 Action Code: 2
Action Name: Responsible Party (RP) letter sent
Action Desc: Date of DNR letter to responsible party (RP) notifying them of state law responsibilities associated with the investigation and cleanup of a hazardous substance discharge to the environment.
Action Comments: Not reported

Substances:

Substance Desc: Petroleum - Unknown Type
Amount Released: Not reported

Map ID
 Direction
 Distance
 Elevation

MAP FINDINGS

Site

Database(s)

EDR ID Number
 EPA ID Number

KROSCHER PROPERTY (Continued)

S100331992

Release Code: Not reported
 Impact Number: 71365
 Impact Code: 05
 Impact Comments: Not reported
 Impact Potential: N
 Impact Description: Soil Contamination

Contacts:

Role Desc: DNR File Contact
 Contact Name: JENNIFER MEYER
 Contact Address: 1027 W ST PAUL AVE
 Contact Addr2: Not reported
 Contact City,St,Zip: MILWAUKEE, WI 53233
 Contact Country: UNITED STATES
 Company Address: MILWAUKEE, WI 53233
 Role Desc: Responsible Party
 Contact Name: PERSONAL INFORMATION WITHHELD
 Contact Address: 840 N 3RD ST
 Contact Addr2: Not reported
 Contact City,St,Zip: MILWAUKEE, WI 53203
 Contact Country: UNITED STATES
 Company Address: MILWAUKEE, WI 53203

26
North
1/8-1/4
0.189 mi.
996 ft.

BLACKSMITH/BICYCLE SHOP (FMR)
N90 W16519 ROOSEVELT DR
MENOMONEE FALLS, WI 53051

WI ERP **S127577034**
AUL **N/A**
BRRTS

Relative:
Higher
Actual:
840 ft.

ERP:
 Name: BLACKSMITH/BICYCLE SHOP (FMR)
 Address: N90 W16519 ROOSEVELT DR
 City,State,Zip: MENOMONEE FALLS, WI 53051
 Site Id: 30351900
 Detail Seq No: 580690
 Activity Type: ERP
 Activity Name: BLACKSMITH/BICYCLE SHOP FMR
 Activity Number: 0268580690
 Activity Display Number: 02-68-580690
 Activity Detail Address: Not reported
 Activity Comments: Not reported
 Region Name: SE
 Facility ID: 268674010
 Start Date: 12/06/2017
 End Date: 05/06/2021
 Last Action Date: 07/27/2021
 Status Cd: C
 Status: CLOSED
 Jurisdiction: DNR RR
 Act Code: 330
 Owner Name: Not reported
 Owner Addr: Not reported
 Owner City,St,Zip: Not reported
 Dept Of Commerce Number: Not reported
 Comm Occurrence Id: Not reported

Map ID
Direction
Distance
Elevation

MAP FINDINGS

Site

Database(s)

EDR ID Number
EPA ID Number

BLACKSMITH/BICYCLE SHOP (FMR) (Continued)

S127577034

EPA Cerclis Id: Not reported
Risk Code: Not reported
Acres: 0.5
Acres 100: Not reported
EPA NPL Site?: N
Dept Of Commerce Tracking: Not reported
PECFA Funds Eligible?: N
Above Ground Storage Tank?: N
Drycleaner?: N
Co-contamination?: N
Public Land Survey System Desc: NESW0308N20E
Geo Located: Y
DNR GIS Registry View Map Layers: Y
GIS Area Point Flag: N
Latitude: 43.181840466
Longitude: -88.114965365
DERF: N
Offsite Impact: N
Row Impact: N
WDOT: N
WDOT Description: Not reported
WAM: N
FRF: N
GLC: N
VPLE COC: N
SUDZ: N
Petrol UST: N
Sediments: N
PFAS: N

Actions:

Action Date: 2019-07-11 Action Code: 195
Action Name: Semi-Annual/PECFA Cost Reporting (NR700) Requirement Met
Action Desc: Date DNR received submittal of completed online semi-annual report form, meeting the requirements of NR 700.
Action Comments: Period: 1/1/2019 - 6/30/2019

Action Date: 2020-08-17 Action Code: 130
Action Name: DNR Regulatory Reminder Sent
Action Desc: Date DNR sent written notification to Responsible Parties and/or other interested parties reminding them of a regulatory obligation.
Action Comments: EMERGING CONTAMINANTS REMINDER LETTER

Action Date: 2017-12-06 Action Code: 1
Action Name: Notification of Hazardous Substance Discharge
Action Desc: Date DNR received notice of a discharge of a hazardous substance under s. 292.11 Wis. Stats. Discharge was discovered during an environmental assessment or laboratory analysis of soil, sediment, groundwater or vapor samples. Includes historic contamination.
Action Comments: Not reported

Action Date: 2017-12-08 Action Code: 2
Action Name: Responsible Party (RP) letter sent
Action Desc: Date of DNR letter to responsible party (RP) notifying them of state law responsibilities associated with the investigation and cleanup of a hazardous substance discharge to the environment.
Action Comments: Not reported

Map ID
Direction
Distance
Elevation

MAP FINDINGS

Site

Database(s)

EDR ID Number
EPA ID Number

BLACKSMITH/BICYCLE SHOP (FMR) (Continued)

S127577034

Action Date: 2018-02-06 Action Code: 135
Action Name: Site Investigation Workplan (SIWP) Received (fee)
Action Desc: Date DNR received a request to review a site investigation workplan (SIWP) which states the objectives of the site investigation to determine the degree and extent of contamination. A fee has been paid for DNR review.
Action Comments: REC'D CK # 16370 \$700.00

Action Date: 2019-05-28 Action Code: 199
Action Name: Additional Information Received (Fee-Based or Closure)
Action Desc: Date DNR received the additional information that it had requested in order to make a determination on a fee-based or closure submittal.
Action Comments: REC'D ADDITIONAL RAP/SIR/SMP INFO

Action Date: 2019-05-28 Action Code: 199
Action Name: Additional Information Received (Fee-Based or Closure)
Action Desc: Date DNR received the additional information that it had requested in order to make a determination on a fee-based or closure submittal.
Action Comments: REC'D ADDITIONAL RAP/SIR/SMP INFO

Action Date: 2019-06-13 Action Code: 38
Action Name: Site Investigation Report (SIR) Approved
Action Desc: Date DNR provided notice that a site investigation report (SIR) has been approved and the degree & extent of contamination has been defined for all or part of a cleanup activity at a site.
Action Comments: Not reported

Action Date: 2019-06-13 Action Code: 149
Action Name: Remedial Action (RA) Design Report Approved
Action Desc: Date DNR approved the Remedial Action (RA) Design Report and the Responsible Party (RP) was notified via written or verbal communication. The approval may include continuing obligations. Includes RA Design reports for sites on the EPA Superfund: National Priorities List (NPL).
Action Comments: Not reported

Action Date: 2019-06-13 Action Code: 857
Action Name: Materials Management Plan Approved
Action Desc: Date DNR approved a materials management plan for the movement of soil under NR718 and correspondence was provided.
Action Comments: MATERIAL TO BE MANAGED ON-PROPERTY

Action Date: 2019-06-13 Action Code: 222
Action Name: Continuing Obligation - Maintain Cap Over Contaminated Area
Action Desc: Closure or ongoing cleanup was approved with the requirement to maintain a cap or cover to protect against exposure to contaminated soil (direct contact) or to reduce the movement of residual contamination in soil or groundwater.
Action Comments: Not reported

Action Date: 2019-06-13 Action Code: 232
Action Name: Continuing Obligation - Residual Soil Contamination
Action Desc: Closure or ongoing cleanup was approved with the Continuing Obligation to address residual soil contamination at or above the Residual Contamination Level (RCL) or Site Specific Residual Contaminant Level (SSRCL) per rules, when moved.
Action Comments: Not reported

Map ID
Direction
Distance
Elevation

MAP FINDINGS

Site

Database(s)

EDR ID Number
EPA ID Number

BLACKSMITH/BICYCLE SHOP (FMR) (Continued)

S127577034

Action Date: 2019-05-28 Action Code: 99
Action Name: Miscellaneous
Action Desc: Miscellaneous action - See Action Comments
Action Comments: CAP MAINTENANCE PLAN

Action Date: 2019-05-28 Action Code: 710
Action Name: Database Fee Paid for Soil Continuing Obligation(s)
Action Desc: Date fee received for residual soil contamination and related continuing obligations.
Action Comments: REC'D CK# 17535, \$300

Action Date: 2020-07-17 Action Code: 195
Action Name: Semi-Annual/PECFA Cost Reporting (NR700) Requirement Met
Action Desc: Date DNR received submittal of completed online semi-annual report form, meeting the requirements of NR 700.
Action Comments: Period: 1/1/2020 - 6/30/2020

Action Date: 2019-05-08 Action Code: 147
Action Name: Remedial Action (RA) Design Report Received (non-fee)
Action Desc: Date DNR received a Remedial Action (RA) Design Report to document the proposed design of the remedial action or system. This includes the RA Design Report for sites included on the EPA Superfund: National Priorities List (NPL).
Action Comments: REVISED RAP AND SMP

Action Date: 2019-05-08 Action Code: 854
Action Name: Materials Management Plan Request Recvd with Fee
Action Desc: Date DNR received a request to approve a management plan for the movement of soil under NR718 and a review fee has been paid. Submittal must include all documents to be complete (soil management plan, letter of acknowledgement, maintenance plan, etc.).
Action Comments: REVISED RAP/MMP MATERIAL TO BE MANAGED ON-PROPERTY. REC'D CK# 17501, \$700

Action Date: 2019-02-14 Action Code: 198
Action Name: Request for Additional Information (Fee-Based or Closure)
Action Desc: Date DNR requests additional information in order to make a determination on a fee-based or closure submittal.
Action Comments: REQUESTED INFORMATION FOR SIR

Action Date: 2019-01-28 Action Code: 148
Action Name: Remedial Action Design Report Received (fee)
Action Desc: Date DNR received a remedial action design report to document the proposed design of the remedial action or system. A fee has been paid for DNR review.
Action Comments: REC'D CK #17265 \$1050.00 DOCUMENT COMBINED WITH SIR

Action Date: 2019-02-14 Action Code: 198
Action Name: Request for Additional Information (Fee-Based or Closure)
Action Desc: Date DNR requests additional information in order to make a determination on a fee-based or closure submittal.
Action Comments: REQUESTED INFORMATION

Action Date: 2019-01-25 Action Code: 195
Action Name: Semi-Annual/PECFA Cost Reporting (NR700) Requirement Met
Action Desc: Date DNR received submittal of completed online semi-annual report form, meeting the requirements of NR 700.

Map ID
Direction
Distance
Elevation

MAP FINDINGS

Site

Database(s)

EDR ID Number
EPA ID Number

BLACKSMITH/BICYCLE SHOP (FMR) (Continued)

S127577034

Action Comments: Period: 7/1/2018 - 12/31/2018

Action Date: 2019-01-16 Action Code: 137
Action Name: Site Investigation Report (SIR) Received (fee)
Action Desc: Date DNR received a request to review a site investigation report (SIR) to determine degree & extent of contamination and form a basis for choosing the appropriate remedial action. A fee was paid for DNR review.

Action Comments: REC'D CK# 17250, \$1050

Action Date: 2019-01-16 Action Code: 147
Action Name: Remedial Action (RA) Design Report Received (non-fee)
Action Desc: Date DNR received a Remedial Action (RA) Design Report to document the proposed design of the remedial action or system. This includes the RA Design Report for sites included on the EPA Superfund: National Priorities List (NPL).

Action Comments: REC'D RAP/SIR

Action Date: 2020-01-17 Action Code: 195
Action Name: Semi-Annual/PECFA Cost Reporting (NR700) Requirement Met
Action Desc: Date DNR received submittal of completed online semi-annual report form, meeting the requirements of NR 700.

Action Comments: Period: 7/1/2019 - 12/31/2019

Action Date: 2021-04-06 Action Code: 99
Action Name: Miscellaneous
Action Desc: Miscellaneous action - See Action Comments
Action Comments: CASE CLOSURE REQUEST COMMENTS RESPONSE

Action Date: 2021-04-06 Action Code: 114
Action Name: PFAS Scoping Statement Received
Action Desc: Date DNR received a Scoping Statement for Per- and Polyfluoroalkyl Substances (PFAS) related information for this Activity.

Action Comments: SEE AC 99 CASE CLOSURE REQUEST COMMENTS RESPONSE DOCUMENT

Action Date: 2021-04-15 Action Code: 118
Action Name: PFAS Sampling Not Required At This Time
Action Desc: Date DNR provided response to Per- and Polyfluoroalkyl Substances (PFAS) Information Submitted in Lieu of Workplan stating that information provided by RP is adequate to indicate that PFAS sampling is not required at the site at this time.

Action Comments: Not reported

Action Date: 2021-05-06 Action Code: 11
Action Name: Activity Closed
Action Desc: Date DNR sends a letter approving the final closure of an activity based on data provided and compliance with NR 726 and 727. No further investigation or remediation is required at this time.

Action Comments: Not reported

Action Date: 2021-05-06 Action Code: 222
Action Name: Continuing Obligation - Maintain Cap Over Contaminated Area
Action Desc: Closure or ongoing cleanup was approved with the requirement to maintain a cap or cover to protect against exposure to contaminated soil (direct contact) or to reduce the movement of residual contamination in soil or groundwater.

Action Comments: Not reported

Map ID
Direction
Distance
Elevation

MAP FINDINGS

Site

Database(s)

EDR ID Number
EPA ID Number

BLACKSMITH/BICYCLE SHOP (FMR) (Continued)

S127577034

Action Date: 2021-05-06 Action Code: 232
Action Name: Continuing Obligation - Residual Soil Contamination
Action Desc: Closure or ongoing cleanup was approved with the Continuing Obligation to address residual soil contamination at or above the Residual Contamination Level (RCL) or Site Specific Residual Contaminant Level (SSRCL) per rules, when moved.
Action Comments: Not reported

Action Date: 2021-05-06 Action Code: 56
Action Name: Continuing Obligation(s) Applied
Action Desc: Closure or ongoing cleanup was approved with one or more continuing obligations to give notice of residual contamination; require or restrict certain actions to protect the public or environment; minimize human or environmental exposures.
Action Comments: Not reported

Action Date: 2021-04-06 Action Code: 130
Action Name: DNR Regulatory Reminder Sent
Action Desc: Date DNR sent written notification to Responsible Parties and/or other interested parties reminding them of a regulatory obligation.
Action Comments: VAPOR INTRUSION AND TCE REMINDER LETTER

Action Date: 2018-07-18 Action Code: 195
Action Name: Semi-Annual/PECFA Cost Reporting (NR700) Requirement Met
Action Desc: Date DNR received submittal of completed online semi-annual report form, meeting the requirements of NR 700.
Action Comments: Period: 1/1/2018 - 6/30/2018

Action Date: 2018-03-06 Action Code: 36
Action Name: Site Investigation Workplan (SIWP) Approved
Action Desc: Date DNR provided notice that a site investigation workplan (SIWP) has been approved and site investigation activities can proceed as planned.
Action Comments: Not reported

Action Date: 2021-01-25 Action Code: 195
Action Name: Semi-Annual/PECFA Cost Reporting (NR700) Requirement Met
Action Desc: Date DNR received submittal of completed online semi-annual report form, meeting the requirements of NR 700.
Action Comments: Period: 7/1/2020 - 12/31/2020

Action Date: 2021-02-11 Action Code: 151
Action Name: Remedial Action (RA) Documentation Report Received (non-fee)
Action Desc: Date DNR received a Remedial Action (RA) Documentation Report to document the remedial system construction or how the RA was carried out and may include documentation of effectiveness. (aka: construction documentation, as-built report in NR 724 or construction completion for the NPL).
Action Comments: Not reported

Action Date: 2021-02-08 Action Code: 710
Action Name: Database Fee Paid for Soil Continuing Obligation(s)
Action Desc: Date fee received for residual soil contamination and related continuing obligations.
Action Comments: REC'D CK #19096 \$300.00

Action Date: 2021-02-08 Action Code: 779

Map ID
Direction
Distance
Elevation

MAP FINDINGS

Site

Database(s)

EDR ID Number
EPA ID Number

BLACKSMITH/BICYCLE SHOP (FMR) (Continued)

S127577034

Action Name: Case Closure Review Fee Received
Action Desc: Date DNR received fee for case closure review. Case closure is reviewed for administrative completeness.
Action Comments: REC'D CK #19096 \$1050.00

Action Date: 2021-02-10 Action Code: 79
Action Name: Case Closure Review Request Received
Action Desc: Date DNR Project Manager received a request to review Case Closure - (Form 4400-202). A fee was paid for DNR review.
Action Comments: AUTO-ENTERED

Substances:
Substance Desc: Polynuclear Aromatic Hydrocarbons
Amount Released: Not reported
Release Code: Not reported

Substance Desc: Metals
Amount Released: Not reported
Release Code: Not reported

Impact Number: 585129
Impact Code: 05
Impact Comments: Not reported
Impact Potential: N
Impact Description: Soil Contamination

Contacts:
Role Desc: RP Contact/Agent
Contact Name: THOMAS HOFFMAN
Contact Address: W156 N8480 PILGRIM RD
Contact Addr2: VILLAGE OF MENOMONEE FALLS
Contact City,St,Zip: MENOMONEE FALLS, WI 53051
Contact Country: UNITED STATES
Company Address: MENOMONEE FALLS, WI 53051

Role Desc: Responsible Party
Contact Name: VILLAGE OF MENOMONEE FALLS
Contact Address: W156 N8460 PILGRIM RD
Contact Addr2: Not reported
Contact City,St,Zip: MENOMONEE FALLS, WI 53051
Contact Country: UNITED STATES
Company Address: MENOMONEE FALLS, WI 53051

Role Desc: DNR Project Manager
Contact Name: MARK DREWS
Contact Address: 141 NW BARSTOW ST
Contact Addr2: RM 180
Contact City,St,Zip: WAUKESHA, WI 53188
Contact Country: UNITED STATES
Company Address: WAUKESHA, WI 53188

Role Desc: DNR File Contact
Contact Name: JENNIFER MEYER
Contact Address: 1027 W ST PAUL AVE
Contact Addr2: Not reported
Contact City,St,Zip: MILWAUKEE, WI 53233

Map ID
Direction
Distance
Elevation

MAP FINDINGS

Site

Database(s)

EDR ID Number
EPA ID Number

BLACKSMITH/BICYCLE SHOP (FMR) (Continued)

S127577034

Contact Country: UNITED STATES
Company Address: MILWAUKEE, WI 53233

Role Desc: Consultant
Contact Name: KPRG & ASSOCIATES INC
Contact Address: 14665 W LISBON RD STE 1A
Contact Addr2: Not reported
Contact City,St,Zip: BROOKFIELD, WI 53005
Contact Country: Not reported
Company Address: BROOKFIELD, WI 53005

AUL:

Name: BLACKSMITH/BICYCLE SHOP (FMR)
Address: N90 W16519 ROOSEVELT DR
City,State,Zip: MENOMONEE FALLS, WI 53051
Facid: 268674010
Site Id: 30351900
Detail Seq No: 580690
Region Name: SE
Action Comments: Not reported
Action Date: 05/06/2021
Activity Type: ERP
Activity Name: BLACKSMITH/BICYCLE SHOP FMR
Activity Number: 0268580690
Display Number: 02-68-580690
Act Name: Continuing Obligation(s) Applied
ACT Description: Closure or ongoing cleanup was approved with one or more continuing obligations to give notice of residual contamination; require or restrict certain actions to protect the public or environment; minimize human or environmental exposures.

Activity Comments: Not reported
Detail Address: Not reported
Start Date: 12/06/2017
End Date: 05/06/2021
Last Action: 07/27/2021
Status Cd: C
Status: CLOSED
Jurisdiction: DNR RR
Risk Code: Not reported
EPA NPL Site?: N
Acres: 0.5
Acres 100: Not reported
Drycleaner: N
Geo Located: Y
Owner Name: Not reported
Owner Addr: Not reported
Owner City,St,Zip: Not reported
Dept Of Commerce Number: Not reported
Comm Occurrence Id: Not reported
EPA Cerclis Id: Not reported
Dept Of Commerce Tracking: Not reported
PECFA Funds Eligible?: N
Above Ground Storage Tank?: N
Co-contamination?: N
Public Land Survey System Desc: NESW0308N20E
DNR GIS Registry View Map Layers: Y
GIS Area Point Flag: N

Map ID
Direction
Distance
Elevation

MAP FINDINGS

Site

Database(s)

EDR ID Number
EPA ID Number

BLACKSMITH/BICYCLE SHOP (FMR) (Continued)

S127577034

Latitude: 43.181840466
Longitude: -88.114965365
DERF: N
Offsite Impact: N
Row Impact: N
WDOT: N
WDOT Description: Not reported
WAM: N
FRF: N
GLC: N
VPLE COC: N
SUDZ: N
Petrol UST: N
Sediments: N
PFAS: N

Actions:

Action Date: 2019-07-11 Action Code: 195
Action Name: Semi-Annual/PECFA Cost Reporting (NR700) Requirement Met
Action Desc: Date DNR received submittal of completed online semi-annual report form, meeting the requirements of NR 700.
Action Comments: Period: 1/1/2019 - 6/30/2019

Action Date: 2020-08-17 Action Code: 130
Action Name: DNR Regulatory Reminder Sent
Action Desc: Date DNR sent written notification to Responsible Parties and/or other interested parties reminding them of a regulatory obligation.
Action Comments: EMERGING CONTAMINANTS REMINDER LETTER

Action Date: 2017-12-06 Action Code: 1
Action Name: Notification of Hazardous Substance Discharge
Action Desc: Date DNR received notice of a discharge of a hazardous substance under s. 292.11 Wis. Stats. Discharge was discovered during an environmental assessment or laboratory analysis of soil, sediment, groundwater or vapor samples. Includes historic contamination.
Action Comments: Not reported

Action Date: 2017-12-08 Action Code: 2
Action Name: Responsible Party (RP) letter sent
Action Desc: Date of DNR letter to responsible party (RP) notifying them of state law responsibilities associated with the investigation and cleanup of a hazardous substance discharge to the environment.
Action Comments: Not reported

Action Date: 2018-02-06 Action Code: 135
Action Name: Site Investigation Workplan (SIWP) Received (fee)
Action Desc: Date DNR received a request to review a site investigation workplan (SIWP) which states the objectives of the site investigation to determine the degree and extent of contamination. A fee has been paid for DNR review.
Action Comments: REC'D CK # 16370 \$700.00

Action Date: 2019-05-28 Action Code: 199
Action Name: Additional Information Received (Fee-Based or Closure)
Action Desc: Date DNR received the additional information that it had requested in order to make a determination on a fee-based or closure submittal.
Action Comments: REC'D ADDITIONAL RAP/SIR/SMP INFO

Map ID
Direction
Distance
Elevation

MAP FINDINGS

Site

Database(s)

EDR ID Number
EPA ID Number

BLACKSMITH/BICYCLE SHOP (FMR) (Continued)

S127577034

Action Date: 2019-05-28 Action Code: 199
Action Name: Additional Information Received (Fee-Based or Closure)
Action Desc: Date DNR received the additional information that it had requested in order to make a determination on a fee-based or closure submittal.
Action Comments: REC'D ADDITIONAL RAP/SIR/SMP INFO

Action Date: 2019-06-13 Action Code: 38
Action Name: Site Investigation Report (SIR) Approved
Action Desc: Date DNR provided notice that a site investigation report (SIR) has been approved and the degree & extent of contamination has been defined for all or part of a cleanup activity at a site.
Action Comments: Not reported

Action Date: 2019-06-13 Action Code: 149
Action Name: Remedial Action (RA) Design Report Approved
Action Desc: Date DNR approved the Remedial Action (RA) Design Report and the Responsible Party (RP) was notified via written or verbal communication. The approval may include continuing obligations. Includes RA Design reports for sites on the EPA Superfund: National Priorities List (NPL).
Action Comments: Not reported

Action Date: 2019-06-13 Action Code: 857
Action Name: Materials Management Plan Approved
Action Desc: Date DNR approved a materials management plan for the movement of soil under NR718 and correspondence was provided.
Action Comments: MATERIAL TO BE MANAGED ON-PROPERTY

Action Date: 2019-06-13 Action Code: 222
Action Name: Continuing Obligation - Maintain Cap Over Contaminated Area
Action Desc: Closure or ongoing cleanup was approved with the requirement to maintain a cap or cover to protect against exposure to contaminated soil (direct contact) or to reduce the movement of residual contamination in soil or groundwater.
Action Comments: Not reported

Action Date: 2019-06-13 Action Code: 232
Action Name: Continuing Obligation - Residual Soil Contamination
Action Desc: Closure or ongoing cleanup was approved with the Continuing Obligation to address residual soil contamination at or above the Residual Contamination Level (RCL) or Site Specific Residual Contaminant Level (SSRCL) per rules, when moved.
Action Comments: Not reported

Action Date: 2019-05-28 Action Code: 99
Action Name: Miscellaneous
Action Desc: Miscellaneous action - See Action Comments
Action Comments: CAP MAINTENANCE PLAN

Action Date: 2019-05-28 Action Code: 710
Action Name: Database Fee Paid for Soil Continuing Obligation(s)
Action Desc: Date fee received for residual soil contamination and related continuing obligations.
Action Comments: REC'D CK# 17535, \$300

Action Date: 2020-07-17 Action Code: 195
Action Name: Semi-Annual/PECFA Cost Reporting (NR700) Requirement Met

Map ID
Direction
Distance
Elevation

MAP FINDINGS

Site

Database(s)

EDR ID Number
EPA ID Number

BLACKSMITH/BICYCLE SHOP (FMR) (Continued)

S127577034

Action Desc: Date DNR received submittal of completed online semi-annual report form, meeting the requirements of NR 700.
Action Comments: Period: 1/1/2020 - 6/30/2020

Action Date: 2019-05-08 Action Code: 147
Action Name: Remedial Action (RA) Design Report Received (non-fee)
Action Desc: Date DNR received a Remedial Action (RA) Design Report to document the proposed design of the remedial action or system. This includes the RA Design Report for sites included on the EPA Superfund: National Priorities List (NPL).
Action Comments: REVISED RAP AND SMP

Action Date: 2019-05-08 Action Code: 854
Action Name: Materials Management Plan Request Recvd with Fee
Action Desc: Date DNR received a request to approve a management plan for the movement of soil under NR718 and a review fee has been paid. Submittal must include all documents to be complete (soil management plan, letter of acknowledgement, maintenance plan, etc.).
Action Comments: REVISED RAP/MMP MATERIAL TO BE MANAGED ON-PROPERTY. REC'D CK# 17501, \$700

Action Date: 2019-02-14 Action Code: 198
Action Name: Request for Additional Information (Fee-Based or Closure)
Action Desc: Date DNR requests additional information in order to make a determination on a fee-based or closure submittal.
Action Comments: REQUESTED INFORMATION FOR SIR

Action Date: 2019-01-28 Action Code: 148
Action Name: Remedial Action Design Report Received (fee)
Action Desc: Date DNR received a remedial action design report to document the proposed design of the remedial action or system. A fee has been paid for DNR review.
Action Comments: REC'D CK #17265 \$1050.00 DOCUMENT COMBINED WITH SIR

Action Date: 2019-02-14 Action Code: 198
Action Name: Request for Additional Information (Fee-Based or Closure)
Action Desc: Date DNR requests additional information in order to make a determination on a fee-based or closure submittal.
Action Comments: REQUESTED INFORMATION

Action Date: 2019-01-25 Action Code: 195
Action Name: Semi-Annual/PECFA Cost Reporting (NR700) Requirement Met
Action Desc: Date DNR received submittal of completed online semi-annual report form, meeting the requirements of NR 700.
Action Comments: Period: 7/1/2018 - 12/31/2018

Action Date: 2019-01-16 Action Code: 137
Action Name: Site Investigation Report (SIR) Received (fee)
Action Desc: Date DNR received a request to review a site investigation report (SIR) to determine degree & extent of contamination and form a basis for choosing the appropriate remedial action. A fee was paid for DNR review.
Action Comments: REC'D CK# 17250, \$1050

Action Date: 2019-01-16 Action Code: 147
Action Name: Remedial Action (RA) Design Report Received (non-fee)
Action Desc: Date DNR received a Remedial Action (RA) Design Report to document

Map ID
Direction
Distance
Elevation

MAP FINDINGS

Site

Database(s)

EDR ID Number
EPA ID Number

BLACKSMITH/BICYCLE SHOP (FMR) (Continued)

S127577034

the proposed design of the remedial action or system. This includes the RA Design Report for sites included on the EPA Superfund: National Priorities List (NPL).

Action Comments: REC'D RAP/SIR

Action Date: 2020-01-17 Action Code: 195
Action Name: Semi-Annual/PECFA Cost Reporting (NR700) Requirement Met
Action Desc: Date DNR received submittal of completed online semi-annual report form, meeting the requirements of NR 700.
Action Comments: Period: 7/1/2019 - 12/31/2019

Action Date: 2021-04-06 Action Code: 99
Action Name: Miscellaneous
Action Desc: Miscellaneous action - See Action Comments
Action Comments: CASE CLOSURE REQUEST COMMENTS RESPONSE

Action Date: 2021-04-06 Action Code: 114
Action Name: PFAS Scoping Statement Received
Action Desc: Date DNR received a Scoping Statement for Per- and Polyfluoroalkyl Substances (PFAS) related information for this Activity.
Action Comments: SEE AC 99 CASE CLOSURE REQUEST COMMENTS RESPONSE DOCUMENT

Action Date: 2021-04-15 Action Code: 118
Action Name: PFAS Sampling Not Required At This Time
Action Desc: Date DNR provided response to Per- and Polyfluoroalkyl Substances (PFAS) Information Submitted in Lieu of Workplan stating that information provided by RP is adequate to indicate that PFAS sampling is not required at the site at this time.
Action Comments: Not reported

Action Date: 2021-05-06 Action Code: 11
Action Name: Activity Closed
Action Desc: Date DNR sends a letter approving the final closure of an activity based on data provided and compliance with NR 726 and 727. No further investigation or remediation is required at this time.
Action Comments: Not reported

Action Date: 2021-05-06 Action Code: 222
Action Name: Continuing Obligation - Maintain Cap Over Contaminated Area
Action Desc: Closure or ongoing cleanup was approved with the requirement to maintain a cap or cover to protect against exposure to contaminated soil (direct contact) or to reduce the movement of residual contamination in soil or groundwater.
Action Comments: Not reported

Action Date: 2021-05-06 Action Code: 232
Action Name: Continuing Obligation - Residual Soil Contamination
Action Desc: Closure or ongoing cleanup was approved with the Continuing Obligation to address residual soil contamination at or above the Residual Contamination Level (RCL) or Site Specific Residual Contaminant Level (SSRCL) per rules, when moved.
Action Comments: Not reported

Action Date: 2021-05-06 Action Code: 56
Action Name: Continuing Obligation(s) Applied
Action Desc: Closure or ongoing cleanup was approved with one or more continuing obligations to give notice of residual contamination; require or

Map ID
Direction
Distance
Elevation

MAP FINDINGS

Site

Database(s)

EDR ID Number
EPA ID Number

BLACKSMITH/BICYCLE SHOP (FMR) (Continued)

S127577034

restrict certain actions to protect the public or environment;
minimize human or environmental exposures.

Action Comments: Not reported

Action Date: 2021-04-06 Action Code: 130
Action Name: DNR Regulatory Reminder Sent
Action Desc: Date DNR sent written notification to Responsible Parties and/or other interested parties reminding them of a regulatory obligation.
Action Comments: VAPOR INTRUSION AND TCE REMINDER LETTER

Action Date: 2018-07-18 Action Code: 195
Action Name: Semi-Annual/PECFA Cost Reporting (NR700) Requirement Met
Action Desc: Date DNR received submittal of completed online semi-annual report form, meeting the requirements of NR 700.
Action Comments: Period: 1/1/2018 - 6/30/2018

Action Date: 2018-03-06 Action Code: 36
Action Name: Site Investigation Workplan (SIWP) Approved
Action Desc: Date DNR provided notice that a site investigation workplan (SIWP) has been approved and site investigation activities can proceed as planned.
Action Comments: Not reported

Action Date: 2021-01-25 Action Code: 195
Action Name: Semi-Annual/PECFA Cost Reporting (NR700) Requirement Met
Action Desc: Date DNR received submittal of completed online semi-annual report form, meeting the requirements of NR 700.
Action Comments: Period: 7/1/2020 - 12/31/2020

Action Date: 2021-02-11 Action Code: 151
Action Name: Remedial Action (RA) Documentation Report Received (non-fee)
Action Desc: Date DNR received a Remedial Action (RA) Documentation Report to document the remedial system construction or how the RA was carried out and may include documentation of effectiveness. (aka: construction documentation, as-built report in NR 724 or construction completion for the NPL).
Action Comments: Not reported

Action Date: 2021-02-08 Action Code: 710
Action Name: Database Fee Paid for Soil Continuing Obligation(s)
Action Desc: Date fee received for residual soil contamination and related continuing obligations.
Action Comments: REC'D CK #19096 \$300.00

Action Date: 2021-02-08 Action Code: 779
Action Name: Case Closure Review Fee Received
Action Desc: Date DNR received fee for case closure review. Case closure is reviewed for administrative completeness.
Action Comments: REC'D CK #19096 \$1050.00

Action Date: 2021-02-10 Action Code: 79
Action Name: Case Closure Review Request Received
Action Desc: Date DNR Project Manager received a request to review Case Closure - (Form 4400-202). A fee was paid for DNR review.
Action Comments: AUTO-ENTERED

Map ID
Direction
Distance
Elevation

MAP FINDINGS

Site

Database(s)

EDR ID Number
EPA ID Number

BLACKSMITH/BICYCLE SHOP (FMR) (Continued)

S127577034

Substances:

Substance Desc: Polynuclear Aromatic Hydrocarbons
Amount Released: Not reported
Release Code: Not reported

Substance Desc: Metals
Amount Released: Not reported
Release Code: Not reported

Impact Number: 585129
Impact Code: 05
Impact Comments: Not reported
Impact Potential: N
Impact Description: Soil Contamination

Contacts:

Role Desc: RP Contact/Agent
Contact Name: THOMAS HOFFMAN
Contact Address: W156 N8480 PILGRIM RD
Contact Addr2: VILLAGE OF MENOMONEE FALLS
Contact City,St,Zip: MENOMONEE FALLS, WI 53051
Contact Country: UNITED STATES
Company Address: MENOMONEE FALLS, WI 53051

Role Desc: Responsible Party
Contact Name: VILLAGE OF MENOMONEE FALLS
Contact Address: W156 N8460 PILGRIM RD
Contact Addr2: Not reported
Contact City,St,Zip: MENOMONEE FALLS, WI 53051
Contact Country: UNITED STATES
Company Address: MENOMONEE FALLS, WI 53051

Role Desc: DNR Project Manager
Contact Name: MARK DREWS
Contact Address: 141 NW BARSTOW ST
Contact Addr2: RM 180
Contact City,St,Zip: WAUKESHA, WI 53188
Contact Country: UNITED STATES
Company Address: WAUKESHA, WI 53188

Role Desc: DNR File Contact
Contact Name: JENNIFER MEYER
Contact Address: 1027 W ST PAUL AVE
Contact Addr2: Not reported
Contact City,St,Zip: MILWAUKEE, WI 53233
Contact Country: UNITED STATES
Company Address: MILWAUKEE, WI 53233

Role Desc: Consultant
Contact Name: KPRG & ASSOCIATES INC
Contact Address: 14665 W LISBON RD STE 1A
Contact Addr2: Not reported
Contact City,St,Zip: BROOKFIELD, WI 53005
Contact Country: Not reported
Company Address: BROOKFIELD, WI 53005

Map ID
Direction
Distance
Elevation

MAP FINDINGS

Site

Database(s)

EDR ID Number
EPA ID Number

BLACKSMITH/BICYCLE SHOP (FMR) (Continued)

S127577034

BRRTS:

Name: BLACKSMITH/BICYCLE SHOP (FMR)
Address: N90 W16519 ROOSEVELT DR
City,State,Zip: MENOMONEE FALLS, WI 53051

[Click here for WDNR BRRTS Link:](#)

Site Id: 30351900
Region Name: SE
Facility ID: 268674010
Owner Name: Not reported
Owner Addr: Not reported
Owner City,St,Zip: Not reported
Activity Number: 0768583394
Activity Display Number: 07-68-583394
Detail Seq No: 583394
Status: Not reported
Activity Type: GENERAL PROPERTY
Activity Name: BLACKSMITH/BICYCLE SHOP FMR
Activity Detail Address: Not reported
Activity Comments: Not reported
Start Date: 04/15/2019
End Date: Not reported
Last Action: 2019-07-01
Dept Of Commerce Number: Not reported
Comm Occurrence Id: Not reported
EPA Cerclis Id: Not reported
Jurisdiction: DNR RR
Act Code: 380
Risk Code: Not reported
Acres: Not reported
Acres 100: Not reported
EPA NPL Site?: N
Dept Of Commerce Tracking: Not reported
PECFA Funds Eligible?: N
Above Ground Storage Tank?: N
Drycleaner?: N
Co-contamination?: N
Public Land Survey System Desc: Not reported
Geo Located: N
DNR GIS Registry View Map Layers: N
GIS Area Point Flag: N
Latitude: Not reported
Longitude: Not reported
DERF: N
Offsite Impact: N
Row Impact: N
WDOT: N
WDOT Description: Not reported
WAM: N
FRF: N
GLC: N
VPLE COC: N
SUDZ: N
Petrol UST: N
Sediments: N
PFAS: N

Map ID
Direction
Distance
Elevation

MAP FINDINGS

Site

Database(s)

EDR ID Number
EPA ID Number

BLACKSMITH/BICYCLE SHOP (FMR) (Continued)

S127577034

Actions:

Action Date: 2019-07-01 Action Code: 402
Action Name: Historic Fill Case by Case Exemption Issued
Action Desc: Site-specific approval for construction on a historic fill site.
Waste disposal on site before 1970 with no waste disposal license.
Action Comments: HISTORIC FILL EXEMPTION APPROVAL LTR SENT

Action Date: 2019-04-15 Action Code: 401
Action Name: Historic Fill Case by Case Exemption Request (fee)
Action Desc: Date DNR received a request for an exemption to NR 506 for
development of a historic fill site (site established before 1970 and
never licensed) and review fee received.
Action Comments: REC'D CK# 17431, \$700.

Contacts:

Role Desc: DNR File Contact
Contact Name: JENNIFER MEYER
Contact Address: 1027 W ST PAUL AVE
Contact Addr2: Not reported
Contact City,St,Zip: MILWAUKEE, WI 53233
Contact Country: UNITED STATES
Company Address: MILWAUKEE, WI 53233

Role Desc: Applicant
Contact Name: MENOMONEE FALLS VILLAGE OF
Contact Address: W156 N8480 PILGRIM RD
Contact Addr2: Not reported
Contact City,St,Zip: MENOMONEE FALLS, WI 53051
Contact Country: UNITED STATES
Company Address: MENOMONEE FALLS, WI 53051

Role Desc: Consultant
Contact Name: KPRG & ASSOCIATES INC
Contact Address: 14665 W LISBON RD STE 1A
Contact Addr2: Not reported
Contact City,St,Zip: BROOKFIELD, WI 53005
Contact Country: Not reported
Company Address: BROOKFIELD, WI 53005

Role Desc: Applicant
Contact Name: THOMAS HOFFMAN
Contact Address: W156 N8480 PILGRIM RD
Contact Addr2: VILLAGE OF MENOMONEE FALLS
Contact City,St,Zip: MENOMONEE FALLS, WI 53051
Contact Country: UNITED STATES
Company Address: MENOMONEE FALLS, WI 53051

Map ID
 Direction
 Distance
 Elevation

MAP FINDINGS

Site

Database(s)

EDR ID Number
 EPA ID Number

D27
NNW
1/8-1/4
0.195 mi.
1031 ft.

B BELLIN
N90 W16555 ROOSEVELT DR
MENOMONEE FALLS, WI 53051

Site 3 of 4 in cluster D

UST **U003820515**
N/A

Relative:
Higher

UST:

Actual:
843 ft.

Name:	B BELLIN
Address:	N90 W16555 ROOSEVELT DR
City,State,Zip:	MENOMONEE FALLS, WI 53051
License:	Storage Tank Registration
License Type:	Registration
License Number:	55142
Expiration Date:	Not reported
Licensee:	B Bellin
Facility Reference Number:	55142 55142
Fire Dept ID:	6703
Federally Regulated:	No
Tank ID:	364394
Municipality Name:	Not reported
Tank Reference Number:	364394 670300041
Equipment Wang ID:	670300041
Tank Type:	Underground Storage Tank
Tank Status:	Closed/Removed
Tank Contents:	Fuel Oil
Capacity:	550.00
Install Date:	Not reported
Construction Material:	Coated Steel
Marketer:	N
Tank Occupancy:	Residential
Corrosion Protection Type:	Not reported
Overfill Protection Type:	Not Installed
Leak Detection:	Not reported
Leak Test Method:	Not reported
Spill Protection:	Not Installed
Containment Sump Installed:	Not reported
Wall Size:	Not reported
Dispenser Sump Installed:	N
Overfill Protection:	Not Installed
Date of Lining:	Not reported
Lining Inspection Date:	Not reported
CAS Number:	Not reported
Pipe Type:	Not reported
Pipe Status:	Not reported
Pipe Aboveground Piping:	N
Pipe Underground Piping:	N
Pipe Construction Material:	Not reported
Pipe Wall Type:	Not reported
Pipe UST Manifolder:	Not reported
Pipe Related Tank ID:	Not reported
Pipe Catastrophic Leak Detection:	Not reported
Pipe System Type:	Not reported
Pipe Flex Connector:	Not reported
Pipe Leak Test Method:	Not reported
Pipe Leak Detection:	Not reported
Pipe Corrosion Protection:	Not reported
Latest Test Name:	Not reported
Latest Test Date:	Not reported
Latest Test Expiration Date:	Not reported

Map ID
Direction
Distance
Elevation

MAP FINDINGS

Site

Database(s)

EDR ID Number
EPA ID Number

B BELLIN (Continued)

U003820515

Detail As of 12/2016:

Facility Reference Number: 55142|55142
Tank ID: 364394
Tank Status Date: 08/13/1997
Site Municipality: V
Land Owner Type: Private
Town Customer ID: 280535
Owner Name: B BELLIN
Owner Address: N90W16555 ROOSEVELT DR
Owner Address 2: Not reported
Owner City: MENOMONEE FLS
Owner State: WI
Owner Zip: 53051

D28
NNW
1/8-1/4
0.196 mi.
1034 ft.

A A SCHMIDT & SONS
N90 W16890 ROOSEVELT DR
MENOMONEE FALLS, WI 53051

UST U003474359
N/A

Site 4 of 4 in cluster D

Relative:
Higher
Actual:
841 ft.

UST:

Name: A A SCHMIDT & SONS
Address: N90 W16890 ROOSEVELT DR
City,State,Zip: MENOMONEE FALLS, WI 53051
License: Storage Tank Registration
License Type: Registration
License Number: 50202
Expiration Date: Not reported
Licensee: Terry Marcou
Facility Reference Number: 50202|50202
Fire Dept ID: 6703
Federally Regulated: No
Tank ID: 364816
Municipality Name: Not reported
Tank Reference Number: 364816|670300654
Equipment Wang ID: 670300654
Tank Type: Underground Storage Tank
Tank Status: Closed/Removed
Tank Contents: Fuel Oil
Capacity: 1000.00
Install Date: Not reported
Construction Material: Coated Steel
Marketer: N
Tank Occupancy: Mercantile/Commercial
Corrosion Protection Type: Not reported
Overfill Protection Type: Not Installed
Leak Detection: Not Required
Leak Test Method: Not reported
Spill Protection: Not Installed
Containment Sump Installed: Not reported
Wall Size: Not reported
Dispenser Sump Installed: N
Overfill Protection: Not Installed
Date of Lining: Not reported
Lining Inspection Date: Not reported
CAS Number: Not reported

Map ID
 Direction
 Distance
 Elevation

MAP FINDINGS

Site

Database(s)

EDR ID Number
 EPA ID Number

A A SCHMIDT & SONS (Continued)

U003474359

Pipe Type:	Not reported
Pipe Status:	Not reported
Pipe Aboveground Piping:	N
Pipe Underground Piping:	N
Pipe Construction Material:	Not reported
Pipe Wall Type:	Not reported
Pipe UST Manifolded:	Not reported
Pipe Related Tank ID:	Not reported
Pipe Catastrophic Leak Detection:	Not reported
Pipe System Type:	Not reported
Pipe Flex Connector:	Not reported
Pipe Leak Test Method:	Not reported
Pipe Leak Detection:	Not reported
Pipe Corrosion Protection:	Not reported
Latest Test Name:	Not reported
Latest Test Date:	Not reported
Latest Test Expiration Date:	Not reported

Detail As of 12/2016:

Facility Reference Number:	50202 50202
Tank ID:	364816
Tank Status Date:	12/14/1993
Site Municipality:	V
Land Owner Type:	Private
Town Customer ID:	371641
Owner Name:	TERRY MARCOU
Owner Address:	N90 W16890 ROOSEVELT DR
Owner Address 2:	Not reported
Owner City:	MENOMONEE FALLS
Owner State:	WI
Owner Zip:	53051

29
WSW
1/8-1/4
0.200 mi.
1058 ft.

BRADLEY CORP
W142 N9101 FOUNTAIN BLVD
MENOMONEE FALLS, WI 53052

RCRA-LQG 1000190283
SHWIMS 53051BRDLYW142N
SPILLS
TRIS
AIRS
MANIFEST

Relative:
Higher
Actual:
874 ft.

RCRA Listings:

Date Form Received by Agency:	20220228
Handler Name:	Bradley Corp
Handler Address:	W142 N9101 FOUNTAIN BLVD
Handler City,State,Zip:	MENOMONEE FALLS, WI 53052
EPA ID:	WID006078307
Contact Name:	KIM BINSACK
Contact Address:	PO BOX 309
Contact City,State,Zip:	MENOMONEE FALLS, WI 53052-0309
Contact Telephone:	262-509-5153
Contact Fax:	Not reported
Contact Email:	KIM.BINSACK@BRADLEYCORP.COM
Contact Title:	Not reported
EPA Region:	05
Land Type:	Private
Federal Waste Generator Description:	Large Quantity Generator
Non-Notifier:	Not reported
Biennial Report Cycle:	Not reported

Map ID
Direction
Distance
Elevation

MAP FINDINGS

Site

Database(s)

EDR ID Number
EPA ID Number

BRADLEY CORP (Continued)

1000190283

Accessibility:	Not reported
Active Site Indicator:	Handler Activities
State District Owner:	WI
State District:	WI-SE
Mailing Address:	W142 N9101 FOUNTAIN BLVD
Mailing City,State,Zip:	MENOMONEE FALLS, WI 53051
Owner Name:	Bradley Corporation
Owner Type:	Private
Operator Name:	Bradley Corporation
Operator Type:	Private
Short-Term Generator Activity:	No
Importer Activity:	No
Mixed Waste Generator:	No
Transporter Activity:	No
Transfer Facility Activity:	No
Recycler Activity with Storage:	No
Small Quantity On-Site Burner Exemption:	No
Smelting Melting and Refining Furnace Exemption:	No
Underground Injection Control:	No
Off-Site Waste Receipt:	No
Universal Waste Indicator:	No
Universal Waste Destination Facility:	No
Federal Universal Waste:	No
Active Site State-Reg Handler:	---
Federal Facility Indicator:	Not reported
Hazardous Secondary Material Indicator:	N
Sub-Part K Indicator:	Not reported
2018 GPRA Permit Baseline:	Not on the Baseline
2018 GPRA Renewals Baseline:	Not on the Baseline
202 GPRA Corrective Action Baseline:	No
Subject to Corrective Action Universe:	No
Non-TSDFs Where RCRA CA has Been Imposed Universe:	No
Corrective Action Priority Ranking:	No NCAPS ranking
Environmental Control Indicator:	No
Institutional Control Indicator:	No
Human Exposure Controls Indicator:	N/A
Groundwater Controls Indicator:	N/A
Significant Non-Complier Universe:	No
Unaddressed Significant Non-Complier Universe:	No
Addressed Significant Non-Complier Universe:	No
Significant Non-Complier With a Compliance Schedule Universe:	No
Financial Assurance Required:	Not reported
Handler Date of Last Change:	20220721
Recognized Trader-Importer:	No
Recognized Trader-Exporter:	No
Importer of Spent Lead Acid Batteries:	No
Exporter of Spent Lead Acid Batteries:	No
Recycler Activity Without Storage:	No
Manifest Broker:	No
Sub-Part P Indicator:	No

Biennial: List of Years

Year: 2021

[Click Here for Biennial Reporting System Data:](#)

Year: 2019

Map ID
Direction
Distance
Elevation

MAP FINDINGS

Site

Database(s)

EDR ID Number
EPA ID Number

BRADLEY CORP (Continued)

1000190283

Click Here for Biennial Reporting System Data:
Year: 2017

Click Here for Biennial Reporting System Data:
Year: 2015

Click Here for Biennial Reporting System Data:
Year: 2013

Click Here for Biennial Reporting System Data:
Year: 2011

Click Here for Biennial Reporting System Data:
Year: 2009

Click Here for Biennial Reporting System Data:
Year: 2007

Click Here for Biennial Reporting System Data:
Year: 2005

Click Here for Biennial Reporting System Data:
Year: 2001

Click Here for Biennial Reporting System Data:

Hazardous Waste Summary:

Waste Code: D001
Waste Description: Ignitable Waste

Waste Code: D002
Waste Description: Corrosive Waste

Waste Code: D013
Waste Description: Lindane (1,2,3,4,5,6-Hexa-Chlorocyclohexane, Gamma Isomer)

Waste Code: D016
Waste Description: 2,4-D (2,4-Dichlorophenoxyacetic Acid)

Waste Code: D020
Waste Description: Chlordane

Waste Code: F002
Waste Description: The Following Spent Halogenated Solvents: Tetrachloroethylene, Methylene Chloride, Trichloroethylene, 1,1,1-Trichloroethane, Chlorobenzene, 1,1,2-Trichloro-1,2,2-Trifluoroethane, Ortho-Dichlorobenzene, Trichlorofluoromethane, And 1,1,2, Trichloroethane; All Spent Solvent Mixtures/Blends Containing, Before Use, A Total Of Ten Percent Or More (By Volume) Of One Or More Of The Above Halogenated Solvents Or Those Solvents Listed In F001, F004, And F005; And Still Bottoms From The Recovery Of These Spent Solvents And Spent Solvent Mixtures.

Waste Code: F003
Waste Description: The Following Spent Nonhalogenated Solvents: Xylene, Acetone, Ethyl Acetate, Ethyl Benzene, Ethyl Ether, Methyl Isobutyl Ketone, N-Butyl

Map ID
Direction
Distance
Elevation

MAP FINDINGS

Site

Database(s)

EDR ID Number
EPA ID Number

BRADLEY CORP (Continued)

1000190283

Alcohol, Cyclohexanone, And Methanol; All Spent Solvent Mixtures/Blends Containing, Before Use, Only The Above Spent Nonhalogenated Solvents; And All Spent Solvent Mixtures/Blends Containing, Before Use, One Or More Of The Above Nonhalogenated Solvents, And A Total Of Ten Percent Or More (By Volume) Of One Or More Of Those Solvents Listed In F001, F002, F004, And F005; And Still Bottoms From The Recovery Of These Spent Solvents And Spent Solvent Mixtures.

Waste Code: F005
Waste Description: The Following Spent Nonhalogenated Solvents: Toluene, Methyl Ethyl Ketone, Carbon Disulfide, Isobutanol, Pyridine, Benzene, 2-Ethoxyethanol, And 2-Nitropropane; All Spent Solvent Mixtures/Blends Containing, Before Use, A Total Of Ten Percent Or More (By Volume) Of One Or More Of The Above Nonhalogenated Solvents Or Those Solvents Listed In F001, F002, Or F004; And Still Bottoms From The Recovery Of These Spent Solvents And Spent Solvent Mixtures.

Waste Code: P106
Waste Description: Sodium Cyanide (Or) Sodium Cyanide Na(Cn)

Waste Code: U007
Waste Description: 2-Propenamide (Or) Acrylamide

Waste Code: U117
Waste Description: Ethane, 1,1'-Oxybis-(I) (Or) Ethyl Ether (I)

Handler - Owner Operator:

Owner/Operator Indicator: Owner
Owner/Operator Name: BRADLEY CORPORATION
Legal Status: Private
Date Became Current: 19211101
Date Ended Current: Not reported
Owner/Operator Address: W142 N9101 FOUNTAIN BLVD
Owner/Operator City,State,Zip: MENOMONEE FLS, WI 53051
Owner/Operator Telephone: 262-251-6000
Owner/Operator Telephone Ext: Not reported
Owner/Operator Fax: Not reported
Owner/Operator Email: Not reported

Owner/Operator Indicator: Operator
Owner/Operator Name: BRADLEY CORPORATION
Legal Status: Private
Date Became Current: 19211101
Date Ended Current: Not reported
Owner/Operator Address: W142 N9101 FOUNTAIN BOULEVARD
Owner/Operator City,State,Zip: MENOMONEE FALLS, WI 53051
Owner/Operator Telephone: 262-251-6000
Owner/Operator Telephone Ext: Not reported
Owner/Operator Fax: Not reported
Owner/Operator Email: KIM.BINSACK@BRADLEYCORP.COM

Owner/Operator Indicator: Owner
Owner/Operator Name: BRADLEY CORPORATION
Legal Status: Private
Date Became Current: 19211101
Date Ended Current: Not reported

Map ID
Direction
Distance
Elevation

MAP FINDINGS

Site

Database(s)

EDR ID Number
EPA ID Number

BRADLEY CORP (Continued)

1000190283

Owner/Operator Address: W142 N9101 FOUNTAIN BOULEVARD
Owner/Operator City,State,Zip: MENOMONEE FALLS, WI 53051
Owner/Operator Telephone: 262-251-6000
Owner/Operator Telephone Ext: Not reported
Owner/Operator Fax: Not reported
Owner/Operator Email: KIM.BINSACK@BRADLEYCORP.COM

Owner/Operator Indicator: Owner
Owner/Operator Name: BRADLEY CORPORATION
Legal Status: Private
Date Became Current: Not reported
Date Ended Current: Not reported
Owner/Operator Address: ADDRESS NOT REPORTED
Owner/Operator City,State,Zip: CITY NOT REPORTED, AK 99998
Owner/Operator Telephone: 312-555-1212
Owner/Operator Telephone Ext: Not reported
Owner/Operator Fax: Not reported
Owner/Operator Email: Not reported

Owner/Operator Indicator: Operator
Owner/Operator Name: BRADLEY CORPORATION
Legal Status: Private
Date Became Current: 19211101
Date Ended Current: Not reported
Owner/Operator Address: W142 N9101 FOUNTAIN BOULEVARD
Owner/Operator City,State,Zip: MENOMONEE FALLS, WI 53051
Owner/Operator Telephone: 262-251-6000
Owner/Operator Telephone Ext: Not reported
Owner/Operator Fax: Not reported
Owner/Operator Email: KIM.BINSACK@BRADLEYCORP.COM

Owner/Operator Indicator: Operator
Owner/Operator Name: NAME NOT REPORTED
Legal Status: Private
Date Became Current: 17760101
Date Ended Current: Not reported
Owner/Operator Address: ADDRESS NOT REPORTED
Owner/Operator City,State,Zip: CITY NOT REPORTED, AK 99998
Owner/Operator Telephone: 312-555-1212
Owner/Operator Telephone Ext: Not reported
Owner/Operator Fax: Not reported
Owner/Operator Email: Not reported

Owner/Operator Indicator: Owner
Owner/Operator Name: BRADLEY CORPORATION
Legal Status: Private
Date Became Current: 19211101
Date Ended Current: Not reported
Owner/Operator Address: W142 N9101 FOUNTAIN BLVD
Owner/Operator City,State,Zip: MENOMONEE FALLS, WI 53051
Owner/Operator Telephone: 262-251-6000
Owner/Operator Telephone Ext: Not reported
Owner/Operator Fax: Not reported
Owner/Operator Email: Not reported

Owner/Operator Indicator: Operator
Owner/Operator Name: BRADLEY CORPORATION

Map ID
Direction
Distance
Elevation

MAP FINDINGS

Site

Database(s)

EDR ID Number
EPA ID Number

BRADLEY CORP (Continued)

1000190283

Legal Status:	Private
Date Became Current:	19211101
Date Ended Current:	Not reported
Owner/Operator Address:	W142 N9101 FOUNTAIN BLVD
Owner/Operator City,State,Zip:	MENOMONEE FALLS, WI 53051
Owner/Operator Telephone:	262-251-6000
Owner/Operator Telephone Ext:	Not reported
Owner/Operator Fax:	Not reported
Owner/Operator Email:	Not reported
Owner/Operator Indicator:	Operator
Owner/Operator Name:	BRADLEY CORPORATION
Legal Status:	Private
Date Became Current:	19211101
Date Ended Current:	Not reported
Owner/Operator Address:	W142 N9101 FOUNTAIN BLVD
Owner/Operator City,State,Zip:	MENOMONEE FLS, WI 53051
Owner/Operator Telephone:	262-251-6000
Owner/Operator Telephone Ext:	Not reported
Owner/Operator Fax:	Not reported
Owner/Operator Email:	Not reported
Owner/Operator Indicator:	Operator
Owner/Operator Name:	BRADLEY CORPORATION
Legal Status:	Private
Date Became Current:	19211101
Date Ended Current:	Not reported
Owner/Operator Address:	W142 N9101 FOUNTAIN BLVD
Owner/Operator City,State,Zip:	MENOMONEE FALLS, WI 53051
Owner/Operator Telephone:	262-251-6000
Owner/Operator Telephone Ext:	Not reported
Owner/Operator Fax:	Not reported
Owner/Operator Email:	KIM.BINSACK@BRADLEYCORP.COM
Owner/Operator Indicator:	Operator
Owner/Operator Name:	BRADLEY CORPORATION
Legal Status:	Private
Date Became Current:	Not reported
Date Ended Current:	Not reported
Owner/Operator Address:	PO BOX 309
Owner/Operator City,State,Zip:	MENOMONEE FALLS, WI 53052-0309
Owner/Operator Telephone:	262-354-7653
Owner/Operator Telephone Ext:	Not reported
Owner/Operator Fax:	Not reported
Owner/Operator Email:	Not reported
Owner/Operator Indicator:	Owner
Owner/Operator Name:	BRADLEY CORPORATION
Legal Status:	Private
Date Became Current:	19211101
Date Ended Current:	Not reported
Owner/Operator Address:	W142 N9101 FOUNTAIN BOULEVARD
Owner/Operator City,State,Zip:	MENOMONEE FALLS, WI 53051
Owner/Operator Telephone:	262-251-6000
Owner/Operator Telephone Ext:	Not reported
Owner/Operator Fax:	Not reported
Owner/Operator Email:	KIM.BINSACK@BRADLEYCORP.COM

Map ID
Direction
Distance
Elevation

MAP FINDINGS

Site

Database(s)

EDR ID Number
EPA ID Number

BRADLEY CORP (Continued)

1000190283

Owner/Operator Indicator:	Operator
Owner/Operator Name: BRADLEY CORPORATION	
Legal Status:	Private
Date Became Current:	19211101
Date Ended Current:	Not reported
Owner/Operator Address:	W142 N9101 FOUNTAIN BLVD
Owner/Operator City,State,Zip:	MENOMONEE FLS, WI 53051
Owner/Operator Telephone:	Not reported
Owner/Operator Telephone Ext:	Not reported
Owner/Operator Fax:	Not reported
Owner/Operator Email:	Not reported
Owner/Operator Indicator:	Owner
Owner/Operator Name: BRADLEY CORPORATION	
Legal Status:	Private
Date Became Current:	19211101
Date Ended Current:	Not reported
Owner/Operator Address:	W142 N9101 FOUNTAIN BLVD
Owner/Operator City,State,Zip:	MENOMONEE FLS, WI 53051
Owner/Operator Telephone:	262-251-6000
Owner/Operator Telephone Ext:	Not reported
Owner/Operator Fax:	Not reported
Owner/Operator Email:	KIM.BINSACK@BRADLEYCORP.COM
Owner/Operator Indicator:	Operator
Owner/Operator Name: NAME NOT REPORTED	
Legal Status:	Private
Date Became Current:	Not reported
Date Ended Current:	Not reported
Owner/Operator Address:	ADDRESS NOT REPORTED
Owner/Operator City,State,Zip:	CITY NOT REPORTED, AK 99998
Owner/Operator Telephone:	312-555-1212
Owner/Operator Telephone Ext:	Not reported
Owner/Operator Fax:	Not reported
Owner/Operator Email:	Not reported
Owner/Operator Indicator:	Owner
Owner/Operator Name: BRADLEY CORPORATION	
Legal Status:	Private
Date Became Current:	19211101
Date Ended Current:	Not reported
Owner/Operator Address:	W142 N9101 FOUNTAIN BLVD
Owner/Operator City,State,Zip:	MENOMONEE FLS, WI 53051
Owner/Operator Telephone:	262-251-6000
Owner/Operator Telephone Ext:	Not reported
Owner/Operator Fax:	Not reported
Owner/Operator Email:	Not reported
Owner/Operator Indicator:	Operator
Owner/Operator Name: BRADLEY CORPORATION	
Legal Status:	Private
Date Became Current:	Not reported
Date Ended Current:	Not reported
Owner/Operator Address:	W142 N9101 FOUNTAIN BLVD
Owner/Operator City,State,Zip:	MENOMONEE FALLS, WI 53051
Owner/Operator Telephone:	262-354-7653
Owner/Operator Telephone Ext:	Not reported

Map ID
Direction
Distance
Elevation

MAP FINDINGS

Site

Database(s)

EDR ID Number
EPA ID Number

BRADLEY CORP (Continued)

1000190283

Owner/Operator Fax:	Not reported
Owner/Operator Email:	Not reported
Owner/Operator Indicator:	Owner
Owner/Operator Name:	BRADLEY CORPORATION
Legal Status:	Private
Date Became Current:	19211101
Date Ended Current:	Not reported
Owner/Operator Address:	W142 N9101 FOUNTAIN BOULEVARD
Owner/Operator City,State,Zip:	MENOMONEE FALLS, WI 53051
Owner/Operator Telephone:	262-251-6000
Owner/Operator Telephone Ext:	Not reported
Owner/Operator Fax:	Not reported
Owner/Operator Email:	KIM.BINSACK@BRADLEYCORP.COM
Owner/Operator Indicator:	Owner
Owner/Operator Name:	BRADLEY CORPORATION
Legal Status:	Private
Date Became Current:	17760101
Date Ended Current:	Not reported
Owner/Operator Address:	ADDRESS NOT REPORTED
Owner/Operator City,State,Zip:	CITY NOT REPORTED, AK 99998
Owner/Operator Telephone:	312-555-1212
Owner/Operator Telephone Ext:	Not reported
Owner/Operator Fax:	Not reported
Owner/Operator Email:	Not reported
Owner/Operator Indicator:	Owner
Owner/Operator Name:	BRADLEY CORPORATION
Legal Status:	Private
Date Became Current:	19211101
Date Ended Current:	Not reported
Owner/Operator Address:	W142 N9101 FOUNTAIN BLVD
Owner/Operator City,State,Zip:	MENOMONEE FLS, WI 53051
Owner/Operator Telephone:	262-251-6000
Owner/Operator Telephone Ext:	Not reported
Owner/Operator Fax:	Not reported
Owner/Operator Email:	Not reported
Owner/Operator Indicator:	Operator
Owner/Operator Name:	BRADLEY CORPORATION
Legal Status:	Private
Date Became Current:	19211101
Date Ended Current:	Not reported
Owner/Operator Address:	W142 N9101 FOUNTAIN BOULEVARD
Owner/Operator City,State,Zip:	MENOMONEE FALLS, WI 53051
Owner/Operator Telephone:	262-251-6000
Owner/Operator Telephone Ext:	Not reported
Owner/Operator Fax:	Not reported
Owner/Operator Email:	KIM.BINSACK@BRADLEYCORP.COM
Owner/Operator Indicator:	Operator
Owner/Operator Name:	BRADLEY CORPORATION
Legal Status:	Private
Date Became Current:	19820525
Date Ended Current:	Not reported
Owner/Operator Address:	W142 N9101 FOUNTAIN BLVD

Map ID
Direction
Distance
Elevation

MAP FINDINGS

Site

Database(s)

EDR ID Number
EPA ID Number

BRADLEY CORP (Continued)

1000190283

Owner/Operator City,State,Zip: MENOMONEE FLS, WI 53051
Owner/Operator Telephone: Not reported
Owner/Operator Telephone Ext: Not reported
Owner/Operator Fax: Not reported
Owner/Operator Email: Not reported

Owner/Operator Indicator: Owner
Owner/Operator Name: BRADLEY CORPORATION
Legal Status: Private
Date Became Current: 19820525
Date Ended Current: Not reported
Owner/Operator Address: W142 N9101 FOUNTAIN BLVD
Owner/Operator City,State,Zip: MENOMONEE FLS, WI 53051
Owner/Operator Telephone: Not reported
Owner/Operator Telephone Ext: Not reported
Owner/Operator Fax: Not reported
Owner/Operator Email: Not reported

Owner/Operator Indicator: Owner
Owner/Operator Name: BRADLEY CORPORATION
Legal Status: Private
Date Became Current: 19211101
Date Ended Current: Not reported
Owner/Operator Address: W142 N9101 FOUNTAIN BLVD
Owner/Operator City,State,Zip: MENOMONEE FLS, WI 53051
Owner/Operator Telephone: Not reported
Owner/Operator Telephone Ext: Not reported
Owner/Operator Fax: Not reported
Owner/Operator Email: Not reported

Historic Generators:

Receive Date: 20100224
Handler Name: BRADLEY CORP
Federal Waste Generator Description: Large Quantity Generator
State District Owner: Wi
Large Quantity Handler of Universal Waste: No
Recognized Trader Importer: No
Recognized Trader Exporter: No
Spent Lead Acid Battery Importer: No
Spent Lead Acid Battery Exporter: No
Current Record: No
Non Storage Recycler Activity: Not reported
Electronic Manifest Broker: Not reported

Receive Date: 20120223
Handler Name: BRADLEY CORP
Federal Waste Generator Description: Large Quantity Generator
State District Owner: Wi
Large Quantity Handler of Universal Waste: No
Recognized Trader Importer: No
Recognized Trader Exporter: No
Spent Lead Acid Battery Importer: No
Spent Lead Acid Battery Exporter: No
Current Record: No
Non Storage Recycler Activity: Not reported
Electronic Manifest Broker: Not reported

Map ID
Direction
Distance
Elevation

MAP FINDINGS

Site

Database(s)

EDR ID Number
EPA ID Number

BRADLEY CORP (Continued)

1000190283

Receive Date: 20140228
Handler Name: BRADLEY CORP
Federal Waste Generator Description: Large Quantity Generator
State District Owner: Wi
Large Quantity Handler of Universal Waste: No
Recognized Trader Importer: No
Recognized Trader Exporter: No
Spent Lead Acid Battery Importer: No
Spent Lead Acid Battery Exporter: No
Current Record: No
Non Storage Recycler Activity: Not reported
Electronic Manifest Broker: Not reported

Receive Date: 20160211
Handler Name: BRADLEY CORP
Federal Waste Generator Description: Large Quantity Generator
State District Owner: Wi
Large Quantity Handler of Universal Waste: No
Recognized Trader Importer: No
Recognized Trader Exporter: No
Spent Lead Acid Battery Importer: No
Spent Lead Acid Battery Exporter: No
Current Record: No
Non Storage Recycler Activity: Not reported
Electronic Manifest Broker: Not reported

Receive Date: 20180212
Handler Name: BRADLEY CORP
Federal Waste Generator Description: Large Quantity Generator
State District Owner: Wi
Large Quantity Handler of Universal Waste: No
Recognized Trader Importer: No
Recognized Trader Exporter: No
Spent Lead Acid Battery Importer: No
Spent Lead Acid Battery Exporter: No
Current Record: No
Non Storage Recycler Activity: No
Electronic Manifest Broker: No

Receive Date: 20200303
Handler Name: BRADLEY CORP
Federal Waste Generator Description: Large Quantity Generator
State District Owner: Wi
Large Quantity Handler of Universal Waste: No
Recognized Trader Importer: No
Recognized Trader Exporter: No
Spent Lead Acid Battery Importer: No
Spent Lead Acid Battery Exporter: No
Current Record: No
Non Storage Recycler Activity: No
Electronic Manifest Broker: No

Receive Date: 20220228
Handler Name: BRADLEY CORP
Federal Waste Generator Description: Large Quantity Generator
State District Owner: Wi
Large Quantity Handler of Universal Waste: No

Map ID
Direction
Distance
Elevation

MAP FINDINGS

Site

Database(s)

EDR ID Number
EPA ID Number

BRADLEY CORP (Continued)

1000190283

Recognized Trader Importer:	No
Recognized Trader Exporter:	No
Spent Lead Acid Battery Importer:	No
Spent Lead Acid Battery Exporter:	No
Current Record:	No
Non Storage Recycler Activity:	No
Electronic Manifest Broker:	No
Receive Date:	20030106
Handler Name:	BRADLEY CORP
Federal Waste Generator Description:	Small Quantity Generator
State District Owner:	Wi
Large Quantity Handler of Universal Waste:	No
Recognized Trader Importer:	No
Recognized Trader Exporter:	No
Spent Lead Acid Battery Importer:	No
Spent Lead Acid Battery Exporter:	No
Current Record:	No
Non Storage Recycler Activity:	Not reported
Electronic Manifest Broker:	Not reported
Receive Date:	19800718
Handler Name:	BRADLEY CORP
Federal Waste Generator Description:	Large Quantity Generator
State District Owner:	Not reported
Large Quantity Handler of Universal Waste:	No
Recognized Trader Importer:	No
Recognized Trader Exporter:	No
Spent Lead Acid Battery Importer:	No
Spent Lead Acid Battery Exporter:	No
Current Record:	No
Non Storage Recycler Activity:	Not reported
Electronic Manifest Broker:	Not reported
Receive Date:	20220228
Handler Name:	BRADLEY CORP
Federal Waste Generator Description:	Large Quantity Generator
State District Owner:	Wi
Large Quantity Handler of Universal Waste:	No
Recognized Trader Importer:	No
Recognized Trader Exporter:	No
Spent Lead Acid Battery Importer:	No
Spent Lead Acid Battery Exporter:	No
Current Record:	Yes
Non Storage Recycler Activity:	No
Electronic Manifest Broker:	No
Receive Date:	19900301
Handler Name:	BRADLEY CORPORATION
Federal Waste Generator Description:	Large Quantity Generator
State District Owner:	Not reported
Large Quantity Handler of Universal Waste:	No
Recognized Trader Importer:	No
Recognized Trader Exporter:	No
Spent Lead Acid Battery Importer:	No
Spent Lead Acid Battery Exporter:	No
Current Record:	No

Map ID
Direction
Distance
Elevation

MAP FINDINGS

Site

Database(s)

EDR ID Number
EPA ID Number

BRADLEY CORP (Continued)

1000190283

Non Storage Recycler Activity:	Not reported
Electronic Manifest Broker:	Not reported
Receive Date:	19920301
Handler Name:	BRADLEY CORP
Federal Waste Generator Description:	Large Quantity Generator
State District Owner:	Not reported
Large Quantity Handler of Universal Waste:	No
Recognized Trader Importer:	No
Recognized Trader Exporter:	No
Spent Lead Acid Battery Importer:	No
Spent Lead Acid Battery Exporter:	No
Current Record:	No
Non Storage Recycler Activity:	Not reported
Electronic Manifest Broker:	Not reported
Receive Date:	19981029
Handler Name:	BRADLEY CORP
Federal Waste Generator Description:	Large Quantity Generator
State District Owner:	Not reported
Large Quantity Handler of Universal Waste:	No
Recognized Trader Importer:	No
Recognized Trader Exporter:	No
Spent Lead Acid Battery Importer:	No
Spent Lead Acid Battery Exporter:	No
Current Record:	No
Non Storage Recycler Activity:	Not reported
Electronic Manifest Broker:	Not reported
Receive Date:	20000301
Handler Name:	BRADLEY CORP
Federal Waste Generator Description:	Large Quantity Generator
State District Owner:	Not reported
Large Quantity Handler of Universal Waste:	No
Recognized Trader Importer:	No
Recognized Trader Exporter:	No
Spent Lead Acid Battery Importer:	No
Spent Lead Acid Battery Exporter:	No
Current Record:	No
Non Storage Recycler Activity:	Not reported
Electronic Manifest Broker:	Not reported
Receive Date:	20020301
Handler Name:	BRADLEY CORP
Federal Waste Generator Description:	Large Quantity Generator
State District Owner:	Not reported
Large Quantity Handler of Universal Waste:	No
Recognized Trader Importer:	No
Recognized Trader Exporter:	No
Spent Lead Acid Battery Importer:	No
Spent Lead Acid Battery Exporter:	No
Current Record:	No
Non Storage Recycler Activity:	Not reported
Electronic Manifest Broker:	Not reported
Receive Date:	20060223
Handler Name:	BRADLEY CORP

Map ID
Direction
Distance
Elevation

MAP FINDINGS

Site

Database(s)

EDR ID Number
EPA ID Number

BRADLEY CORP (Continued)

1000190283

Federal Waste Generator Description: Large Quantity Generator
State District Owner: Wi
Large Quantity Handler of Universal Waste: No
Recognized Trader Importer: No
Recognized Trader Exporter: No
Spent Lead Acid Battery Importer: No
Spent Lead Acid Battery Exporter: No
Current Record: No
Non Storage Recycler Activity: Not reported
Electronic Manifest Broker: Not reported

Receive Date: 20080205
Handler Name: BRADLEY CORP
Federal Waste Generator Description: Large Quantity Generator
State District Owner: Wi
Large Quantity Handler of Universal Waste: No
Recognized Trader Importer: No
Recognized Trader Exporter: No
Spent Lead Acid Battery Importer: No
Spent Lead Acid Battery Exporter: No
Current Record: No
Non Storage Recycler Activity: Not reported
Electronic Manifest Broker: Not reported

List of NAICS Codes and Descriptions:

NAICS Code: 332913
NAICS Description: PLUMBING FIXTURE FITTING AND TRIM MANUFACTURING

NAICS Code: 332919
NAICS Description: OTHER METAL VALVE AND PIPE FITTING MANUFACTURING

NAICS Code: 332998
NAICS Description: ENAMELED IRON AND METAL SANITARY WARE MANUFACTURING

NAICS Code: 332999
NAICS Description: ALL OTHER MISCELLANEOUS FABRICATED METAL PRODUCT MANUFACTURING

Has the Facility Received Notices of Violations:

Found Violation: No
Agency Which Determined Violation: Not reported
Violation Short Description: Not reported
Date Violation was Determined: Not reported
Actual Return to Compliance Date: Not reported
Return to Compliance Qualifier: Not reported
Violation Responsible Agency: Not reported
Scheduled Compliance Date: Not reported
Enforcement Identifier: Not reported
Date of Enforcement Action: Not reported
Enforcement Responsible Agency: Not reported
Enforcement Docket Number: Not reported
Enforcement Attorney: Not reported
Corrective Action Component: Not reported
Appeal Initiated Date: Not reported
Appeal Resolution Date: Not reported
Disposition Status Date: Not reported
Disposition Status: Not reported

Map ID
Direction
Distance
Elevation

MAP FINDINGS

Site

Database(s)

EDR ID Number
EPA ID Number

BRADLEY CORP (Continued)

1000190283

Disposition Status Description:	Not reported
Consent/Final Order Sequence Number:	Not reported
Consent/Final Order Respondent Name:	Not reported
Consent/Final Order Lead Agency:	Not reported
Enforcement Type:	Not reported
Enforcement Responsible Person:	Not reported
Enforcement Responsible Sub-Organization:	Not reported
SEP Sequence Number:	Not reported
SEP Expenditure Amount:	Not reported
SEP Scheduled Completion Date:	Not reported
SEP Actual Date:	Not reported
SEP Defaulted Date:	Not reported
SEP Type:	Not reported
SEP Type Description:	Not reported
Proposed Amount:	Not reported
Final Monetary Amount:	Not reported
Paid Amount:	Not reported
Final Count:	Not reported
Final Amount:	Not reported
Found Violation:	Yes
Agency Which Determined Violation:	State
Violation Short Description:	State Statute or Regulation
Date Violation was Determined:	20171218
Actual Return to Compliance Date:	20180306
Return to Compliance Qualifier:	Documented
Violation Responsible Agency:	State
Scheduled Compliance Date:	20180405
Enforcement Identifier:	001
Date of Enforcement Action:	20180306
Enforcement Responsible Agency:	State
Enforcement Docket Number:	Not reported
Enforcement Attorney:	Not reported
Corrective Action Component:	No
Appeal Initiated Date:	Not reported
Appeal Resolution Date:	Not reported
Disposition Status Date:	Not reported
Disposition Status:	Not reported
Disposition Status Description:	Not reported
Consent/Final Order Sequence Number:	Not reported
Consent/Final Order Respondent Name:	Not reported
Consent/Final Order Lead Agency:	Not reported
Enforcement Type:	NOTICE OF NONCOMPLIANCE LETTER
Enforcement Responsible Person:	RJM
Enforcement Responsible Sub-Organization:	SE
SEP Sequence Number:	Not reported
SEP Expenditure Amount:	Not reported
SEP Scheduled Completion Date:	Not reported
SEP Actual Date:	Not reported
SEP Defaulted Date:	Not reported
SEP Type:	Not reported
SEP Type Description:	Not reported
Proposed Amount:	Not reported
Final Monetary Amount:	Not reported
Paid Amount:	Not reported
Final Count:	Not reported
Final Amount:	Not reported

Map ID
Direction
Distance
Elevation

MAP FINDINGS

Site

Database(s)

EDR ID Number
EPA ID Number

BRADLEY CORP (Continued)

1000190283

Found Violation: Yes
Agency Which Determined Violation: EPA
Violation Short Description: Generators - Pre-transport
Date Violation was Determined: 20081203
Actual Return to Compliance Date: 20090515
Return to Compliance Qualifier: Documented
Violation Responsible Agency: EPA
Scheduled Compliance Date: Not reported
Enforcement Identifier: 001
Date of Enforcement Action: 20090415
Enforcement Responsible Agency: EPA
Enforcement Docket Number: Not reported
Enforcement Attorney: Not reported
Corrective Action Component: No
Appeal Initiated Date: Not reported
Appeal Resolution Date: Not reported
Disposition Status Date: Not reported
Disposition Status: Not reported
Disposition Status Description: Not reported
Consent/Final Order Sequence Number: Not reported
Consent/Final Order Respondent Name: Not reported
Consent/Final Order Lead Agency: Not reported
Enforcement Type: WRITTEN INFORMAL
Enforcement Responsible Person: MCC
Enforcement Responsible Sub-Organization: Not reported
SEP Sequence Number: Not reported
SEP Expenditure Amount: Not reported
SEP Scheduled Completion Date: Not reported
SEP Actual Date: Not reported
SEP Defaulted Date: Not reported
SEP Type: Not reported
SEP Type Description: Not reported
Proposed Amount: Not reported
Final Monetary Amount: Not reported
Paid Amount: Not reported
Final Count: Not reported
Final Amount: Not reported

Found Violation: Yes
Agency Which Determined Violation: State
Violation Short Description: Generators - Pre-transport
Date Violation was Determined: 20171218
Actual Return to Compliance Date: 20180306
Return to Compliance Qualifier: Documented
Violation Responsible Agency: State
Scheduled Compliance Date: 20180405
Enforcement Identifier: 001
Date of Enforcement Action: 20180306
Enforcement Responsible Agency: State
Enforcement Docket Number: Not reported
Enforcement Attorney: Not reported
Corrective Action Component: No
Appeal Initiated Date: Not reported
Appeal Resolution Date: Not reported
Disposition Status Date: Not reported
Disposition Status: Not reported
Disposition Status Description: Not reported

Map ID
Direction
Distance
Elevation

MAP FINDINGS

Site

Database(s)

EDR ID Number
EPA ID Number

BRADLEY CORP (Continued)

1000190283

Consent/Final Order Sequence Number: Not reported
Consent/Final Order Respondent Name: Not reported
Consent/Final Order Lead Agency: Not reported
Enforcement Type: NOTICE OF NONCOMPLIANCE LETTER
Enforcement Responsible Person: RJM
Enforcement Responsible Sub-Organization: SE
SEP Sequence Number: Not reported
SEP Expenditure Amount: Not reported
SEP Scheduled Completion Date: Not reported
SEP Actual Date: Not reported
SEP Defaulted Date: Not reported
SEP Type: Not reported
SEP Type Description: Not reported
Proposed Amount: Not reported
Final Monetary Amount: Not reported
Paid Amount: Not reported
Final Count: Not reported
Final Amount: Not reported

Found Violation: No
Agency Which Determined Violation: Not reported
Violation Short Description: Not reported
Date Violation was Determined: Not reported
Actual Return to Compliance Date: Not reported
Return to Compliance Qualifier: Not reported
Violation Responsible Agency: Not reported
Scheduled Compliance Date: Not reported
Enforcement Identifier: Not reported
Date of Enforcement Action: Not reported
Enforcement Responsible Agency: Not reported
Enforcement Docket Number: Not reported
Enforcement Attorney: Not reported
Corrective Action Component: Not reported
Appeal Initiated Date: Not reported
Appeal Resolution Date: Not reported
Disposition Status Date: Not reported
Disposition Status: Not reported
Disposition Status Description: Not reported

Consent/Final Order Sequence Number: Not reported
Consent/Final Order Respondent Name: Not reported
Consent/Final Order Lead Agency: Not reported
Enforcement Type: Not reported
Enforcement Responsible Person: Not reported
Enforcement Responsible Sub-Organization: Not reported
SEP Sequence Number: Not reported
SEP Expenditure Amount: Not reported
SEP Scheduled Completion Date: Not reported
SEP Actual Date: Not reported
SEP Defaulted Date: Not reported
SEP Type: Not reported
SEP Type Description: Not reported
Proposed Amount: Not reported
Final Monetary Amount: Not reported
Paid Amount: Not reported
Final Count: Not reported
Final Amount: Not reported

Map ID
 Direction
 Distance
 Elevation

MAP FINDINGS

Site

Database(s)

EDR ID Number
 EPA ID Number

BRADLEY CORP (Continued)

1000190283

Found Violation:	No
Agency Which Determined Violation:	Not reported
Violation Short Description:	Not reported
Date Violation was Determined:	Not reported
Actual Return to Compliance Date:	Not reported
Return to Compliance Qualifier:	Not reported
Violation Responsible Agency:	Not reported
Scheduled Compliance Date:	Not reported
Enforcement Identifier:	Not reported
Date of Enforcement Action:	Not reported
Enforcement Responsible Agency:	Not reported
Enforcement Docket Number:	Not reported
Enforcement Attorney:	Not reported
Corrective Action Component:	Not reported
Appeal Initiated Date:	Not reported
Appeal Resolution Date:	Not reported
Disposition Status Date:	Not reported
Disposition Status:	Not reported
Disposition Status Description:	Not reported
Consent/Final Order Sequence Number:	Not reported
Consent/Final Order Respondent Name:	Not reported
Consent/Final Order Lead Agency:	Not reported
Enforcement Type:	Not reported
Enforcement Responsible Person:	Not reported
Enforcement Responsible Sub-Organization:	Not reported
SEP Sequence Number:	Not reported
SEP Expenditure Amount:	Not reported
SEP Scheduled Completion Date:	Not reported
SEP Actual Date:	Not reported
SEP Defaulted Date:	Not reported
SEP Type:	Not reported
SEP Type Description:	Not reported
Proposed Amount:	Not reported
Final Monetary Amount:	Not reported
Paid Amount:	Not reported
Final Count:	Not reported
Final Amount:	Not reported
Found Violation:	Yes
Agency Which Determined Violation:	State
Violation Short Description:	Generators - General
Date Violation was Determined:	20030106
Actual Return to Compliance Date:	20030206
Return to Compliance Qualifier:	Documented
Violation Responsible Agency:	State
Scheduled Compliance Date:	20030207
Enforcement Identifier:	001
Date of Enforcement Action:	20030108
Enforcement Responsible Agency:	State
Enforcement Docket Number:	Not reported
Enforcement Attorney:	Not reported
Corrective Action Component:	No
Appeal Initiated Date:	Not reported
Appeal Resolution Date:	Not reported
Disposition Status Date:	Not reported
Disposition Status:	Not reported
Disposition Status Description:	Not reported

Map ID
Direction
Distance
Elevation

MAP FINDINGS

Site

Database(s)

EDR ID Number
EPA ID Number

BRADLEY CORP (Continued)

1000190283

Consent/Final Order Sequence Number: Not reported
Consent/Final Order Respondent Name: Not reported
Consent/Final Order Lead Agency: Not reported
Enforcement Type: NOTICE OF NONCOMPLIANCE LETTER
Enforcement Responsible Person: KLK
Enforcement Responsible Sub-Organization: SE
SEP Sequence Number: Not reported
SEP Expenditure Amount: Not reported
SEP Scheduled Completion Date: Not reported
SEP Actual Date: Not reported
SEP Defaulted Date: Not reported
SEP Type: Not reported
SEP Type Description: Not reported
Proposed Amount: Not reported
Final Monetary Amount: Not reported
Paid Amount: Not reported
Final Count: Not reported
Final Amount: Not reported

Evaluation Action Summary:

Evaluation Date: 19850213
Evaluation Responsible Agency: State
Found Violation: No
Evaluation Type Description: COMPLIANCE EVALUATION INSPECTION ON-SITE
Evaluation Responsible Person Identifier: Not reported
Evaluation Responsible Sub-Organization: Not reported
Actual Return to Compliance Date: Not reported
Scheduled Compliance Date: Not reported
Date of Request: Not reported
Date Response Received: Not reported
Request Agency: Not reported
Former Citation: Not reported

Evaluation Date: 20171218
Evaluation Responsible Agency: State
Found Violation: Yes
Evaluation Type Description: COMPLIANCE EVALUATION INSPECTION ON-SITE
Evaluation Responsible Person Identifier: RJM
Evaluation Responsible Sub-Organization: SE
Actual Return to Compliance Date: 20180306
Scheduled Compliance Date: 20180405
Date of Request: Not reported
Date Response Received: Not reported
Request Agency: Not reported
Former Citation: Not reported

Evaluation Date: 20081203
Evaluation Responsible Agency: EPA
Found Violation: Yes
Evaluation Type Description: COMPLIANCE EVALUATION INSPECTION ON-SITE
Evaluation Responsible Person Identifier: MCC
Evaluation Responsible Sub-Organization: Not reported
Actual Return to Compliance Date: 20090515
Scheduled Compliance Date: Not reported
Date of Request: Not reported
Date Response Received: Not reported
Request Agency: Not reported

Map ID
Direction
Distance
Elevation

MAP FINDINGS

Site

Database(s)

EDR ID Number
EPA ID Number

BRADLEY CORP (Continued)

1000190283

Former Citation:	Not reported
Evaluation Date:	20171218
Evaluation Responsible Agency:	State
Found Violation:	Yes
Evaluation Type Description:	COMPLIANCE EVALUATION INSPECTION ON-SITE
Evaluation Responsible Person Identifier:	RJM
Evaluation Responsible Sub-Organization:	SE
Actual Return to Compliance Date:	20180306
Scheduled Compliance Date:	20180405
Date of Request:	Not reported
Date Response Received:	Not reported
Request Agency:	Not reported
Former Citation:	Not reported
Evaluation Date:	20210601
Evaluation Responsible Agency:	State
Found Violation:	No
Evaluation Type Description:	COMPLIANCE EVALUATION INSPECTION ON-SITE
Evaluation Responsible Person Identifier:	RJM
Evaluation Responsible Sub-Organization:	SE
Actual Return to Compliance Date:	Not reported
Scheduled Compliance Date:	Not reported
Date of Request:	Not reported
Date Response Received:	Not reported
Request Agency:	Not reported
Former Citation:	Not reported
Evaluation Date:	20120919
Evaluation Responsible Agency:	State
Found Violation:	No
Evaluation Type Description:	COMPLIANCE EVALUATION INSPECTION ON-SITE
Evaluation Responsible Person Identifier:	JCS
Evaluation Responsible Sub-Organization:	SE
Actual Return to Compliance Date:	Not reported
Scheduled Compliance Date:	Not reported
Date of Request:	Not reported
Date Response Received:	Not reported
Request Agency:	Not reported
Former Citation:	Not reported
Evaluation Date:	20030106
Evaluation Responsible Agency:	State
Found Violation:	Yes
Evaluation Type Description:	COMPLIANCE EVALUATION INSPECTION ON-SITE
Evaluation Responsible Person Identifier:	KLK
Evaluation Responsible Sub-Organization:	SE
Actual Return to Compliance Date:	20030206
Scheduled Compliance Date:	20030207
Date of Request:	Not reported
Date Response Received:	Not reported
Request Agency:	Not reported
Former Citation:	Not reported

SHWIMS:

Name: BRADLEY CORP

Map ID
Direction
Distance
Elevation

MAP FINDINGS

Site

Database(s)

EDR ID Number
EPA ID Number

BRADLEY CORP (Continued)

1000190283

Address: W142 N9101 FOUNTAIN BLVD
City,State,Zip: MENOMONEE FALLS, WI 53051
FID: 268011260
Status: OPERATING
Region: SOUTHEAST

SPILLS:

Name: BRADLEY CORP
Address: W142 N9101 FOUNTAIN BLVD
City,State,Zip: MENOMONEE FALLS, WI 53051
Site Id: 578000
Detail Seq No: 559406
Activity Type: SPILLS
Activity Name: RUAN TRANSPORTATION SPILL
Activity Number: 0468559406
Activity Display Number: 04-68-559406
Activity Detail Address: PARKING LOT OF BRADLEY CORP
Activity Comments: *** AUTO-POPULATED FROM SPILL SERTS SYSTEM. SPILL ID: 20120824SE68-1

Region Name: SE
Facility ID: 268011260
Start Date: 08/24/2012
End Date: 09/27/2012
Last Action: 2012-10-22
Status Cd: C
Status: CLOSED
Jurisdiction: DNR RR
Act Code: 350
Owner Name: BRADLEY CORPORATION
Owner Addr: W142 N9101 FOUNTAIN BLVD
Owner City,St,Zip: MENOMONEE FLS, WI 53051
Dept Of Commerce Number: Not reported
Comm Occurrence Id: Not reported
EPA Cerclis Id: Not reported
Risk Code: Not reported
Acres: Not reported
Acres 100: Not reported
EPA NPL Site?: N
Dept Of Commerce Tracking: Not reported
PECFA Funds Eligible?: N
Above Ground Storage Tank?: N
Drycleaner?: N
Co-contamination?: N
Public Land Survey System Desc: Not reported
Geo Located: N
DNR GIS Registry View Map Layers: N
GIS Area Point Flag: N
Latitude: Not reported
Longitude: Not reported
DERF: N
Offsite Impact: N
Row Impact: N
WDOT: N
WDOT Description: Not reported
WAM: N
FRF: N
GLC: N

Map ID
Direction
Distance
Elevation

MAP FINDINGS

Site

Database(s)

EDR ID Number
EPA ID Number

BRADLEY CORP (Continued)

1000190283

VPLE COC: N
SUDZ: N
Petrol UST: N
Sediments: N
PFAS: N

Actions:

Action Date: 2012-08-24 Action Code: 1
Action Name: Spill Incident Occurred
Action Desc: Date a hazardous substance spill occurred or date reported to DNR (or DATCP) if actual date of spill is unknown.
Action Comments: Not reported

Action Date: 2012-08-24 Action Code: 5
Action Name: Notification of Hazardous Substance Spill
Action Desc: Date a hazardous substance spill is reported to DNR (or DATCP)
Action Comments: Not reported

Action Date: 2012-09-27 Action Code: 11
Action Name: Spill Activity Closed
Action Desc: Date DNR determined that no further action is required at a spill activity.
Action Comments: Not reported

Incident Date: 8/24/2012 00:00:00
Report Date: 8/24/2012 00:00:00
Spill Source: 23
Notify Flag: N
DNR Investigate: Not reported
Spill Cause: RUPTURED HYDRAULIC LINE
Spill Color: Not reported
Spill Odor: Not reported
Physical Description: Not reported
Spill Comments: Hydraulic Line Break
Spill Comments: SUBMITTED VIA SERTS WEB FORM REF # 6675 MINOR SPILL, CLOSED BY T AMMAN
Not reported

Spill Action Code: 04
Spill Action Desc: Cleanup Method - Absorbent
Spill Action Comments: Not reported

Spill Action Code: 16
Spill Action Desc: Products/Waste Removed
Spill Action Comments: Not reported

Spill Action Code: 07
Spill Action Desc: Contractor Hired
Spill Action Comments: VEOLIA ES

Substances:

Substance Desc: Hydraulic Oil
Amount Released: 5
Release Code: Gal

Impact Number: 570931
Impact Code: 13
Impact Comments: Not reported

Map ID
Direction
Distance
Elevation

MAP FINDINGS

Site

Database(s)

EDR ID Number
EPA ID Number

BRADLEY CORP (Continued)

1000190283

Impact Potential: N
Impact Description: Concrete/Asphalt

Contacts:

Role Desc: DNR Project Manager
Contact Name: RILEY NEUMANN
Contact Address: 1027 W ST PAUL AVE
Contact Addr2: Not reported
Contact City,St,Zip: MILWAUKEE, WI 53233
Contact Country: UNITED STATES
Company Address: MILWAUKEE, WI 53233

Role Desc: Responsible Party
Contact Name: RUAN TRANSPORTATION
Contact Address: 3100 RUAN CTR
Contact Addr2: Not reported
Contact City,St,Zip: DES MOINES, IA 50309
Contact Country: UNITED STATES
Company Address: DES MOINES, IA 50309

Name: BRADLEY CORP
Address: W142 N9101 FOUNTAIN BLVD
City,State,Zip: MENOMONEE FALLS, WI 53051
Site Id: 578000
Detail Seq No: 559806
Activity Type: SPILLS
Activity Name: BRADLEY CORP SPILL
Activity Number: 0468559806
Activity Display Number: 04-68-559806
Activity Detail Address: Not reported
Activity Comments: *** AUTO-POPULATED FROM SPILL SERTS SYSTEM. SPILL ID: 20120626SE68-1

Region Name: SE
Facility ID: 268011260
Start Date: 06/26/2012
End Date: 06/27/2012
Last Action: 2013-01-27
Status Cd: C
Status: CLOSED
Jurisdiction: DNR RR
Act Code: 350
Owner Name: BRADLEY CORPORATION
Owner Addr: W142 N9101 FOUNTAIN BLVD
Owner City,St,Zip: MENOMONEE FLS, WI 53051
Dept Of Commerce Number: Not reported
Comm Occurrence Id: Not reported
EPA Cerclis Id: Not reported
Risk Code: Not reported
Acres: Not reported
Acres 100: Not reported
EPA NPL Site?: N
Dept Of Commerce Tracking: Not reported
PECFA Funds Eligible?: N
Above Ground Storage Tank?: N
Drycleaner?: N
Co-contamination?: N
Public Land Survey System Desc: Not reported

Map ID
Direction
Distance
Elevation

MAP FINDINGS

Site

Database(s)

EDR ID Number
EPA ID Number

BRADLEY CORP (Continued)

1000190283

Geo Located: N
DNR GIS Registry View Map Layers: N
GIS Area Point Flag: N
Latitude: Not reported
Longitude: Not reported
DERF: N
Offsite Impact: N
Row Impact: N
WDOT: N
WDOT Description: Not reported
WAM: N
FRF: N
GLC: N
VPLE COC: N
SUDZ: N
Petrol UST: N
Sediments: N
PFAS: N

Actions:

Action Date: 2012-06-26 Action Code: 1
Action Name: Spill Incident Occurred
Action Desc: Date a hazardous substance spill occurred or date reported to DNR (or DATCP) if actual date of spill is unknown.
Action Comments: Not reported

Action Date: 2012-06-26 Action Code: 5
Action Name: Notification of Hazardous Substance Spill
Action Desc: Date a hazardous substance spill is reported to DNR (or DATCP)
Action Comments: Not reported

Action Date: 2012-06-27 Action Code: 11
Action Name: Spill Activity Closed
Action Desc: Date DNR determined that no further action is required at a spill activity.
Action Comments: Not reported

Incident Date: 6/26/2012 00:00:00
Report Date: 6/26/2012 00:00:00
Spill Source: 05
Notify Flag: N
DNR Investigate: S FERGUSON
Spill Cause: A CONTAINER OF PEROXIDE RUPTURED RELEASING ITS CONTENTS ONTO FLOOR OF WAREHOUSE, RESULTING IN INJURIES AND EVACUATION
Spill Color: Not reported
Spill Odor: Not reported
Physical Description: Not reported
Spill Comments: RUPTURED CONTAINER
Spill Comments: Not reported

Spill Action Code: 04
Spill Action Desc: Cleanup Method - Absorbent
Spill Action Comments: Not reported

Spill Action Code: 06
Spill Action Desc: Containment
Spill Action Comments: Not reported

Map ID
Direction
Distance
Elevation

MAP FINDINGS

Site

Database(s)

EDR ID Number
EPA ID Number

BRADLEY CORP (Continued)

1000190283

Spill Action Code: 03
Spill Action Desc: Monitor
Spill Action Comments: Not reported

Spill Action Code: 08
Spill Action Desc: Other
Spill Action Comments: VENTALATION

Substances:

Substance Desc: Bleach
Amount Released: 10
Release Code: Gal

Impact Number: 571846
Impact Code: 08
Impact Comments: Not reported
Impact Potential: N
Impact Description: Air Contamination

Impact Number: 571847
Impact Code: 13
Impact Comments: Not reported
Impact Potential: N
Impact Description: Concrete/Asphalt

Contacts:

Role Desc: DNR Project Manager
Contact Name: RILEY NEUMANN
Contact Address: 1027 W ST PAUL AVE
Contact Addr2: Not reported
Contact City,St,Zip: MILWAUKEE, WI 53233
Contact Country: UNITED STATES
Company Address: MILWAUKEE, WI 53233

Role Desc: Responsible Party
Contact Name: BRADLEY CORP
Contact Address: W142 N9101 FOUNTAIN BLVD
Contact Addr2: Not reported
Contact City,St,Zip: MENOMONEE FALLS, WI 53052
Contact Country: UNITED STATES
Company Address: MENOMONEE FALLS, WI 53052

Facility, Chemical, Releases and Other Waste Management Summary Information:

TRI ID: 53051BRDLYW142N
Form Type: Form R
Reporting year: 2021
Trade secret indicator: NO
Sanitized indicator: NO
Title of certifying official: SAFETY COORDINATOR KIMBERLY BINSACK
Certifying officials signature indicator: ELECTRONIC
Date signed: 2022-05-31
Name: BRADLEY CORP
Address: W142 N9101 FOUNTAIN BLVD
City,State,Zip: MENOMONEE FALLS, WI 53051
BIA code: Not reported
Tribe name: Not reported

Map ID
Direction
Distance
Elevation

MAP FINDINGS

Site

Database(s)

EDR ID Number
EPA ID Number

BRADLEY CORP (Continued)

1000190283

Mailing name:	BRADLEY CORP
Mailing street:	W142 N9101 FOUNTAIN BLVD
Mailing province:	Not reported
Mailing City, State, Zip:	MENOMONEE FALLS, WI 53051
Entire facility ind:	YES
Partial facility ind:	NO
Federal facility ind:	NO
Goco facility ind:	NO
Assigned fed facility flag:	NO
Public contact name:	KIM BINSACK
Public contact phone and Ext:	2625095153
Public contact email:	KIM.BINSACK@BRADLEYCORP.COM
Primary sic code:	Not reported
Sic code 2:	Not reported
Sic code 3:	Not reported
Sic code 4:	Not reported
Sic code 5:	Not reported
Sic code 6:	Not reported
Naics origin:	Not reported
Primary naics code:	332999
Naics code 2:	Not reported
Naics code 3:	Not reported
Naics code 4:	Not reported
Naics code 5:	Not reported
Naics code 6:	Not reported
Latitude:	43.183072
Longitude:	-88.087958
D and B number A:	006078307
D and B number B:	Not reported
RCRA number A:	WID006078307
RCRA number B:	Not reported
RCRA number C:	Not reported
RCRA number D:	Not reported
RCRA number E:	Not reported
RCRA number F:	Not reported
RCRA number G:	Not reported
RCRA number H:	Not reported
NPDES number A:	Not reported
NPDES number B:	Not reported
NPDES number C:	Not reported
NPDES number D:	Not reported
NPDES number E:	Not reported
NPDES number F:	Not reported
NPDES number G:	Not reported
Parent company name:	BRADLEY CORP
Parent company D and B number:	Not reported
Standardized parent company name:	BRADLEY CORP
Document control number:	1321219641610
TRI ID:	53051BRDLYW142N
Cas number:	0007440473
Chemical name:	Chromium
Classification:	TRI
Unit of measure:	Pounds
Metal ind:	YES
Revision code 1:	Not reported
Revision code 2:	Not reported
Maximum amount on site:	04

Map ID
Direction
Distance
Elevation

MAP FINDINGS

Site

Database(s)

EDR ID Number
EPA ID Number

BRADLEY CORP (Continued)

1000190283

Fugitive air emissions - total release pounds:	0
Fugitive air emissions - total release range code:	Not reported
Total fugitive air emissions:	0
Fugitive air emissions - basis of estimate:	Published Emission Factors
Stack air emissions - release pounds:	0
Stack air emissions - release range code:	Not reported
Total stack air emissions:	0
Stack air emissions - basis of estimate:	Published Emission Factors
Total air emissions:	0
Discharges to stream a - stream name:	NA
Total discharges to stream a:	0
Discharges to stream a - basis of estimate:	Not reported
Discharges to stream a - % from stormwater:	Not reported
Discharges to stream b - stream name:	Not reported
Total discharges to stream b:	Not reported
Discharges to stream b - basis of estimate:	Not reported
Discharges to stream b - % from stormwater:	Not reported
Discharges to stream c - stream name:	Not reported
Total discharges to stream c:	Not reported
Discharges to stream c - basis of estimate:	Not reported
Discharges to stream c - % from stormwater:	Not reported
Discharges to stream d - stream name:	Not reported
Total discharges to stream d:	Not reported
Discharges to stream d - basis of estimate:	Not reported
Discharges to stream d - % from stormwater:	Not reported
Discharges to stream e - stream name:	Not reported
Total discharges to stream e:	Not reported
Discharges to stream e - basis of estimate:	Not reported
Discharges to stream e - % from stormwater:	Not reported
Discharges to stream f - stream name:	Not reported
Total discharges to stream f:	Not reported
Discharges to stream f - basis of estimate:	Not reported
Discharges to stream f - % from stormwater:	Not reported
Discharges to stream g - stream name:	Not reported
Total discharges to stream g:	Not reported
Discharges to stream g - basis of estimate:	Not reported
Discharges to stream g - % from stormwater:	Not reported
Discharges to stream h - stream name:	Not reported
Discharges to stream h - release pounds:	Not reported
Discharges to stream h - release range code:	Not reported
Total discharges to stream h:	Not reported
Discharges to stream h - basis for estimate:	Not reported
Discharges to stream h - % from stormwater:	Not reported
Total number of receiving streams:	0
Total surface water discharge:	0
Total on-site underground inj - pounds:	Not reported
On-site underground inj - basis of estimate:	Not reported
Total on-site ugrnd inj to cl i wells - pounds:	0
On-site underground inj to c1 i wells - basis of estimate:	Not reported
Total on-site ugrnd inj to cl ii-v wells - pounds:	0
On-site ugrnd inj to cl ii-v wells - basis of estimate:	Not reported
Total on-site underground injection:	0
Total on-site landfills:	Not reported
On-site landfills - basis of estimate:	Not reported
Total on-site RCRA subtitle c landfills:	0
On-site RCRA subtitle c landfills - basis of estimate:	Not reported
Total other on-site landfills:	0

Map ID
Direction
Distance
Elevation

MAP FINDINGS

Site

Database(s)

EDR ID Number
EPA ID Number

BRADLEY CORP (Continued)

1000190283

Other landfills - basis of estimate:	Not reported
Total on-site land treatment:	0
Land trmt/appl farming - basis of estimate:	Not reported
Total surface impoundments:	Not reported
Surface impoundment - basis of estimate:	Not reported
Total RCRA c surface impoundments:	0
RCRA c Surface impoundment - basis of estimate:	Not reported
Total other surface impoundments:	0
Other surface impoundment - basis of estimate:	Not reported
Total other disposal:	0
Other disposal - basis of estimate:	Not reported
Total on-site land releases:	0
Total on-site releases:	0
Off-site - POTW releases:	0
Off-site - storage only:	0
Off-site - solid/stab - metals:	0
Off-site - wastewater treatment release - metals:	0
Off-site - solid/stab - release - metals:	0
Off-site - wastewater treatment - metals:	0
Off-site - underground injection:	0
Off-site - underground injection - class 1 wells:	0
Off-site - underground injection - class ii-v wells:	0
Off-site - landfills/disposal surface impoundments:	0
Off-site - surface impoundment:	0
Off-site - RCRA subtitle c surface impoundments:	0
Off-site - other surface impoundments:	0
Off-site - other landfills:	0
Off-site - RCRA subtitle c landfills:	0
Off-site - disposal - land treatment:	0
Off-site - disposal - other land disposal:	0
Off-site - disposal - other off-site management:	0
Off-site - disposal - transfer to waste broker:	0
Off-site - disposal - unknown:	0
Total transferred off site for disposal:	0
Off-site - recycling - solvents/organics recovery:	0
Off-site - recycling -metals recovery:	59526
Off-site - recycling - other reuse or recovery:	0
Off-site - recycling - acid regeneration:	0
Off-site - recycling - transfer to waste broker:	0
Total transferred off site for recycling:	59526
Off-site - energy recovery:	0
Off-site - transfer to waste broker for energy recovery:	0
Total transferred off site for energy recovery:	0
Off-site - POTW treatment:	0
Off-site - solid/stab treatment - non metals:	0
Off-site -incineration/thermal treatment:	0
Off-site - incineration/insignificant heat value:	0
Off-site - wastewater treatment - non-metals:	0
Off-site - other waste treatment:	0
Off-site - transfer to waste broker - waste treatment:	0
Total transferred off site for treatment:	0
Off-site - transfer to waste broker:	0
Total transferred off site for further waste management:	59526
Total POTW transfer:	0
Energy recovery on site current year:	0
Recycled on site current year:	0
Treated on site current year:	0

Map ID
 Direction
 Distance
 Elevation

MAP FINDINGS

Site

Database(s)

EDR ID Number
 EPA ID Number

BRADLEY CORP (Continued)

1000190283

Total on-site waste management:	0
On-site energy recovery method 1:	Not Applicable
On-site energy recovery method 2:	Not reported
On-site energy recovery method 3:	Not Applicable
On-site energy recovery method 4:	Not reported
On-site recycling processes method 1:	Not Applicable
On-site recycling processes method 2:	Not reported
On-site recycling processes method 3:	Not reported
On-site recycling processes method 4:	Not reported
On-site recycling processes method 5:	Not reported
On-site recycling processes method 6:	Not reported
On-site recycling processes method 7:	Not reported
FRS Facility ID:	110000416461
Elemental Metal Included:	NO
Waste Rock Pile managed Indicator:	0
Waste Rock Quantity:	Not reported
Off Site - POTW Releases 81C:	0
Off Site - POTW Releases 81D:	0
Assigned Partial Facility Flag:	NO
Case Number:	7440-47-3
Mixture Name:	NA
Clean Air Act Ind:	YES
Carcinogen Ind:	NO
PFAS Ind:	NO
Chemical Activities and Uses:	
Cas number:	0007440473
Document control number:	1321219641610
Chemical name:	Chromium
Classification:	TRI
Unit of measure:	Pounds
Produce the chemical:	No
Import the chemical:	No
On-site use of the chemical:	No
Sale or distribution of the chemical:	No
As a byproduct:	No
As a manufactured impurity:	No
Used as a reactant:	No
P101 feedstocks:	No
P102 raw materials:	No
P103 intermediates:	No
P104 initiators:	No
P199 other:	No
Added as a formulation component:	No
P201 additives:	No
P202 dyes:	No
P203 reaction diluents:	No
P204 initiators:	No
P205 solvents:	No
P206 inhibitors:	No
P207 emulsifiers:	No
P208 surfactants:	No
P209 lubricants:	No
P210 flame retardants:	No
P211 rheological modifiers:	No
P299 other:	No
Used as an article component:	Yes
Repackaging:	No

Map ID
Direction
Distance
Elevation

MAP FINDINGS

Site

Database(s)

EDR ID Number
EPA ID Number

BRADLEY CORP (Continued)

1000190283

As a process impurity:	No
Processed / recycling:	No
Used as a chemical processing aid:	No
Z101 process solvents:	No
Z102 catalysts:	No
Z103 inhibitors:	No
Z104 initiators:	No
Z105 reaction terminators:	No
Z106 solution buffers:	No
Z199 other:	No
Used as a manufacturing aid:	No
Z201 process lubricants:	No
Z202 metalworking fluids:	No
Z203 coolants:	No
Z204 refrigerants:	No
Z205 hydraulic fluids:	No
Z299 other:	No
Ancillary or other use:	No
Z301 cleaner:	No
Z302 degreaser:	No
Z303 lubricant:	No
Z304 fuel:	No
Z305 flame retardant:	No
Z306 waste treatment:	No
Z307 water treatment:	No
Z308 construction materials:	No
Z399 other:	No
Submitted Facility Name:	Not reported
Submitted Street:	Not reported
Submitted City:	Not reported
Submitted County:	Not reported
Submitted State:	Not reported
Submitted Zip Code:	Not reported
Submitted BIA Code:	Not reported
Submitted Tribe Name:	Not reported
Submitted Parent Company Name:	Not reported
Submitted Parent Company DB Number:	Not reported
Submitted Standardized Parent Company Name:	Not reported
Submitted Primary NAICS Code:	Not reported
Submitted Industry Code:	999
Submitted Industry Name:	Other
Industry Code:	332
Industry Name:	Fabricated Metals
Last year the facility reported:	2021
First year the facility reported:	1987
Number of forms submitted:	5
Total number of forms submitted:	194
Assigned Agency:	Not reported

Detailed On-site Waste Treatment Methods and Efficiency:

Cas number:	0007440473
Document control number:	1321219641610
Chemical name:	Chromium
Classification:	TRI
Unit of measure:	Pounds
Stream 1 - waste stream code:	NA

Map ID
Direction
Distance
Elevation

MAP FINDINGS

Site

Database(s)

EDR ID Number
EPA ID Number

BRADLEY CORP (Continued)

1000190283

Stream 1 - trtmt method - sequence 1:	Not reported
Stream 1 - trtmt method - sequence 2:	Not reported
Stream 1 - trtmt method - sequence 3:	Not reported
Stream 1 - trtmt method - sequence 4:	Not reported
Stream 1 - trtmt method - sequence 5:	Not reported
Stream 1 - trtmt method - sequence 6:	Not reported
Stream 1 - trtmt method - sequence 7:	Not reported
Stream 1 - trtmt method - sequence 8:	Not reported
Stream 1 - based on operating data:	Not reported
Stream 2 - waste stream code:	Not reported
Stream 2 - trtmt method - sequence 1:	Not reported
Stream 2 - trtmt method - sequence 2:	Not reported
Stream 2 - trtmt method - sequence 3:	Not reported
Stream 2 - trtmt method - sequence 4:	Not reported
Stream 2 - trtmt method - sequence 5:	Not reported
Stream 2 - trtmt method - sequence 6:	Not reported
Stream 2 - trtmt method - sequence 7:	Not reported
Stream 2 - trtmt method - sequence 8:	Not reported
Stream 2 - based on operating data:	Not reported
Stream 3 - waste stream code:	Not reported
Stream 3 - trtmt method - sequence 1:	Not reported
Stream 3 - trtmt method - sequence 2:	Not reported
Stream 3 - trtmt method - sequence 3:	Not reported
Stream 3 - trtmt method - sequence 4:	Not reported
Stream 3 - trtmt method - sequence 5:	Not reported
Stream 3 - trtmt method - sequence 6:	Not reported
Stream 3 - trtmt method - sequence 7:	Not reported
Stream 3 - trtmt method - sequence 8:	Not reported
Stream 3 - based on operating data:	Not reported
Stream 4 - waste stream code:	Not reported
Stream 4 - trtmt method - sequence 1:	Not reported
Stream 4 - trtmt method - sequence 2:	Not reported
Stream 4 - trtmt method - sequence 3:	Not reported
Stream 4 - trtmt method - sequence 4:	Not reported
Stream 4 - trtmt method - sequence 5:	Not reported
Stream 4 - trtmt method - sequence 6:	Not reported
Stream 4 - trtmt method - sequence 7:	Not reported
Stream 4 - trtmt method - sequence 8:	Not reported
Stream 4 - based on operating data:	Not reported
Stream 5 - waste stream code:	Not reported
Stream 5 - trtmt method - sequence 1:	Not reported
Stream 5 - trtmt method - sequence 2:	Not reported
Stream 5 - trtmt method - sequence 3:	Not reported
Stream 5 - trtmt method - sequence 4:	Not reported
Stream 5 - trtmt method - sequence 5:	Not reported
Stream 5 - trtmt method - sequence 6:	Not reported
Stream 5 - trtmt method - sequence 7:	Not reported
Stream 5 - trtmt method - sequence 8:	Not reported
Stream 5 - based on operating data:	Not reported

Details of Off-site Transfers:

Cas number:	0007440473
Document control number:	1321219641610
Chemical name:	Chromium
Classification:	TRI
Offsite RCRA id nr:	WID982631467
Offsite transfer sequence number:	1

Map ID
Direction
Distance
Elevation

MAP FINDINGS

Site

Database(s)

EDR ID Number
EPA ID Number

BRADLEY CORP (Continued)

1000190283

Offsite name: ALTER METAL RECYCLING - MILWAUKEE
Offsite street address: 1640 W BRUCE ST
Offsite City,State,Zip: MILWAUKEE, WI 53204
Offsite county: MILWAUKEE
Offsite province: Not reported
Offsite country id: Not reported
Offsite control: NO
Unit of measure: Pounds
Total amount transferred offsite for disposal: 0
Offsite metals recovery m24 LBS: 59526
Offsite metals recovery m24 BOE: Mass Balance Calculations
Total amount transferred offsite for recycling: 59526
Total amount transferred offsite for energy recovery: 0
Total amount transferred offsite for treatment: 0
FRS ID - Transfer Location: 110000855931

TRI ID: 53051BRDLYW142N
Cas number: 0007439965
Chemical name: Manganese
Classification: TRI
Unit of measure: Pounds
Metal ind: YES
Revision code 1: Not reported
Revision code 2: Not reported
Maximum amount on site: 03
Fugitive air emissions - total release pounds: 0
Fugitive air emissions - total release range code: Not reported
Total fugitive air emissions: 0
Fugitive air emissions - basis of estimate: Published Emission Factors
Stack air emissions - release pounds: NA
Stack air emissions - release range code: Not reported
Total stack air emissions: 0
Stack air emissions - basis of estimate: Not reported
Total air emissions: 0
Discharges to stream a - stream name: NA
Total discharges to stream a: 0
Discharges to stream a - basis of estimate: Not reported
Discharges to stream a - % from stormwater: Not reported
Discharges to stream b - stream name: Not reported
Total discharges to stream b: Not reported
Discharges to stream b - basis of estimate: Not reported
Discharges to stream b - % from stormwater: Not reported
Discharges to stream c - stream name: Not reported
Total discharges to stream c: Not reported
Discharges to stream c - basis of estimate: Not reported
Discharges to stream c - % from stormwater: Not reported
Discharges to stream d - stream name: Not reported
Total discharges to stream d: Not reported
Discharges to stream d - basis of estimate: Not reported
Discharges to stream d - % from stormwater: Not reported
Discharges to stream e - stream name: Not reported
Total discharges to stream e: Not reported
Discharges to stream e - basis of estimate: Not reported
Discharges to stream e - % from stormwater: Not reported
Discharges to stream f - stream name: Not reported
Total discharges to stream f: Not reported

Map ID
Direction
Distance
Elevation

MAP FINDINGS

Site

Database(s)

EDR ID Number
EPA ID Number

BRADLEY CORP (Continued)

1000190283

Discharges to stream f - basis of estimate:	Not reported
Discharges to stream f - % from stormwater:	Not reported
Discharges to stream g - stream name:	Not reported
Total discharges to stream g:	Not reported
Discharges to stream g - basis of estimate:	Not reported
Discharges to stream g - % from stormwater:	Not reported
Discharges to stream h - stream name:	Not reported
Discharges to stream h - release pounds:	Not reported
Discharges to stream h - release range code:	Not reported
Total discharges to stream h:	Not reported
Discharges to stream h - basis for estimate:	Not reported
Discharges to stream h - % from stormwater:	Not reported
Total number of receiving streams:	0
Total surface water discharge:	0
Total on-site underground inj - pounds:	Not reported
On-site underground inj - basis of estimate:	Not reported
Total on-site ugrnd inj to cl i wells - pounds:	0
On-site underground inj to c1 i wells - basis of estimate:	Not reported
Total on-site ugrnd inj to cl ii-v wells - pounds:	0
On-site ungrnd inj to cl ii-v wells - basis of estimate:	Not reported
Total on-site underground injection:	0
Total on-site landfills:	Not reported
On-site landfills - basis of estimate:	Not reported
Total on-site RCRA subtitle c landfills:	0
On-site RCRA subtitle c landfills - basis of estimate:	Not reported
Total other on-site landfills:	0
Other landfills - basis of estimate:	Not reported
Total on-site land treatment:	0
Land trtmt/appl farming - basis of estimate:	Not reported
Total surface impoundments:	Not reported
Surface impoundment - basis of estimate:	Not reported
Total RCRA c surface impoundments:	0
RCRA c Surface impoundment - basis of estimate:	Not reported
Total other surface impoundments:	0
Other surface impoundment - basis of estimate:	Not reported
Total other disposal:	0
Other disposal - basis of estimate:	Not reported
Total on-site land releases:	0
Total on-site releases:	0
Off-site - POTW releases:	0
Off-site - storage only:	0
Off-site - solid/stab - metals:	0
Off-site - wastewater treatment release - metals:	0
Off-site - solid/stab - release - metals:	0
Off-site - wastewater treatment - metals:	0
Off-site - underground injection:	0
Off-site - underground injection - class 1 wells:	0
Off-site - underground injection - class ii-v wells:	0
Off-site - landfills/disposal surface impoundments:	0
Off-site - surface impoundment:	0
Off-site - RCRA subtitle c surface impoundments:	0
Off-site - other surface impoundments:	0
Off-site - other landfills:	0
Off-site - RCRA subtitle c landfills:	0
Off-site - disposal - land treatment:	0
Off-site - disposal - other land disposal:	0
Off-site - disposal - other off-site management:	0

Map ID
 Direction
 Distance
 Elevation

MAP FINDINGS

Site

Database(s)

EDR ID Number
 EPA ID Number

BRADLEY CORP (Continued)

1000190283

Off-site - disposal - transfer to waste broker:	0
Off-site - disposal - unknown:	0
Total transferred off site for disposal:	0
Off-site - recycling - solvents/organics recovery:	0
Off-site - recycling -metals recovery:	6642
Off-site - recycling - other reuse or recovery:	0
Off-site - recycling - acid regeneration:	0
Off-site - recycling - transfer to waste broker:	0
Total transferred off site for recycling:	6642
Off-site - energy recovery:	0
Off-site - transfer to waste broker for energy recovery:	0
Total transferred off site for energy recovery:	0
Off-site - POTW treatment:	0
Off-site - solid/stab treatment - non metals:	0
Off-site -incineration/thermal treatment:	0
Off-site - incineration/insignificant heat value:	0
Off-site - wastewater treatment - non-metals:	0
Off-site - other waste treatment:	0
Off-site - transfer to waste broker - waste treatment:	0
Total transferred off site for treatment:	0
Off-site - transfer to waste broker:	0
Total transferred off site for further waste management:	6642
Total POTW transfer:	0
Energy recovery on site current year:	0
Recycled on site current year:	0
Treated on site current year:	0
Total on-site waste management:	0
On-site energy recovery method 1:	Not Applicable
On-site energy recovery method 2:	Not reported
On-site energy recovery method 3:	Not Applicable
On-site energy recovery method 4:	Not reported
On-site recycling processes method 1:	Not Applicable
On-site recycling processes method 2:	Not reported
On-site recycling processes method 3:	Not reported
On-site recycling processes method 4:	Not reported
On-site recycling processes method 5:	Not reported
On-site recycling processes method 6:	Not reported
On-site recycling processes method 7:	Not reported
FRS Facility ID:	110000416461
Elemental Metal Included:	NO
Waste Rock Pile managed Indicator:	0
Waste Rock Quantity:	Not reported
Off Site - POTW Releases 81C:	0
Off Site - POTW Releases 81D:	0
Assigned Partial Facility Flag:	NO
Case Number:	7439-96-5
Mixture Name:	NA
Clean Air Act Ind:	YES
Carcinogen Ind:	NO
PFAS Ind:	NO
Chemical Activities and Uses:	
Cas number:	0007439965
Document control number:	1321219641659
Chemical name:	Manganese
Classification:	TRI
Unit of measure:	Pounds
Produce the chemical:	No

Map ID
Direction
Distance
Elevation

MAP FINDINGS

Site

Database(s)

EDR ID Number
EPA ID Number

BRADLEY CORP (Continued)

1000190283

Import the chemical:	No
On-site use of the chemical:	No
Sale or distribution of the chemical:	No
As a byproduct:	No
As a manufactured impurity:	No
Used as a reactant:	No
P101 feedstocks:	No
P102 raw materials:	No
P103 intermediates:	No
P104 initiators:	No
P199 other:	No
Added as a formulation component:	No
P201 additives:	No
P202 dyes:	No
P203 reaction diluents:	No
P204 initiators:	No
P205 solvents:	No
P206 inhibitors:	No
P207 emulsifiers:	No
P208 surfactants:	No
P209 lubricants:	No
P210 flame retardants:	No
P211 rheological modifiers:	No
P299 other:	No
Used as an article component:	Yes
Repackaging:	No
As a process impurity:	No
Processed / recycling:	No
Used as a chemical processing aid:	No
Z101 process solvents:	No
Z102 catalysts:	No
Z103 inhibitors:	No
Z104 initiators:	No
Z105 reaction terminators:	No
Z106 solution buffers:	No
Z199 other:	No
Used as a manufacturing aid:	No
Z201 process lubricants:	No
Z202 metalworking fluids:	No
Z203 coolants:	No
Z204 refrigerants:	No
Z205 hydraulic fluids:	No
Z299 other:	No
Ancillary or other use:	No
Z301 cleaner:	No
Z302 degreaser:	No
Z303 lubricant:	No
Z304 fuel:	No
Z305 flame retardant:	No
Z306 waste treatment:	No
Z307 water treatment:	No
Z308 construction materials:	No
Z399 other:	No
Submitted Facility Name:	Not reported
Submitted Street:	Not reported
Submitted City:	Not reported

Map ID
Direction
Distance
Elevation

MAP FINDINGS

Site

Database(s)

EDR ID Number
EPA ID Number

BRADLEY CORP (Continued)

1000190283

Submitted County:	Not reported
Submitted State:	Not reported
Submitted Zip Code:	Not reported
Submitted BIA Code:	Not reported
Submitted Tribe Name:	Not reported
Submitted Parent Company Name:	Not reported
Submitted Parent Company DB Number:	Not reported
Submitted Standardized Parent Company Name:	Not reported
Submitted Primary NAICS Code:	Not reported
Submitted Industry Code:	999
Submitted Industry Name:	Other
Industry Code:	332
Industry Name:	Fabricated Metals
Last year the facility reported:	2021
First year the facility reported:	1987
Number of forms submitted:	5
Total number of forms submitted:	194
Assigned Agency:	Not reported

Detailed On-site Waste Treatment Methods and Efficiency:

Cas number:	0007439965
Document control number:	1321219641659
Chemical name:	Manganese
Classification:	TRI
Unit of measure:	Pounds
Stream 1 - waste stream code:	NA
Stream 1 - trtmt method - sequence 1:	Not reported
Stream 1 - trtmt method - sequence 2:	Not reported
Stream 1 - trtmt method - sequence 3:	Not reported
Stream 1 - trtmt method - sequence 4:	Not reported
Stream 1 - trtmt method - sequence 5:	Not reported
Stream 1 - trtmt method - sequence 6:	Not reported
Stream 1 - trtmt method - sequence 7:	Not reported
Stream 1 - trtmt method - sequence 8:	Not reported
Stream 1 - based on operating data:	Not reported
Stream 2 - waste stream code:	Not reported
Stream 2 - trtmt method - sequence 1:	Not reported
Stream 2 - trtmt method - sequence 2:	Not reported
Stream 2 - trtmt method - sequence 3:	Not reported
Stream 2 - trtmt method - sequence 4:	Not reported
Stream 2 - trtmt method - sequence 5:	Not reported
Stream 2 - trtmt method - sequence 6:	Not reported
Stream 2 - trtmt method - sequence 7:	Not reported
Stream 2 - trtmt method - sequence 8:	Not reported
Stream 2 - based on operating data:	Not reported
Stream 3 - waste stream code:	Not reported
Stream 3 - trtmt method - sequence 1:	Not reported
Stream 3 - trtmt method - sequence 2:	Not reported
Stream 3 - trtmt method - sequence 3:	Not reported
Stream 3 - trtmt method - sequence 4:	Not reported
Stream 3 - trtmt method - sequence 5:	Not reported
Stream 3 - trtmt method - sequence 6:	Not reported
Stream 3 - trtmt method - sequence 7:	Not reported
Stream 3 - trtmt method - sequence 8:	Not reported
Stream 3 - based on operating data:	Not reported
Stream 4 - waste stream code:	Not reported
Stream 4 - trtmt method - sequence 1:	Not reported

Map ID
Direction
Distance
Elevation

MAP FINDINGS

Site

Database(s)

EDR ID Number
EPA ID Number

BRADLEY CORP (Continued)

1000190283

Stream 4 - trtmt method - sequence 2:	Not reported
Stream 4 - trtmt method - sequence 3:	Not reported
Stream 4 - trtmt method - sequence 4:	Not reported
Stream 4 - trtmt method - sequence 5:	Not reported
Stream 4 - trtmt method - sequence 6:	Not reported
Stream 4 - trtmt method - sequence 7:	Not reported
Stream 4 - trtmt method - sequence 8:	Not reported
Stream 4 - based on operating data:	Not reported
Stream 5 - waste stream code:	Not reported
Stream 5 - trtmt method - sequence 1:	Not reported
Stream 5 - trtmt method - sequence 2:	Not reported
Stream 5 - trtmt method - sequence 3:	Not reported
Stream 5 - trtmt method - sequence 4:	Not reported
Stream 5 - trtmt method - sequence 5:	Not reported
Stream 5 - trtmt method - sequence 6:	Not reported
Stream 5 - trtmt method - sequence 7:	Not reported
Stream 5 - trtmt method - sequence 8:	Not reported
Stream 5 - based on operating data:	Not reported

Details of Off-site Transfers:

Cas number:	0007439965
Document control number:	1321219641659
Chemical name:	Manganese
Classification:	TRI
Offsite RCRA id nr:	WID982631467
Offsite transfer sequence number:	1
Offsite name:	ALTER METAL RECYCLING - MILWAUKEE
Offsite street address:	1640 W BRUCE ST
Offsite City,State,Zip:	MILWAUKEE, WI 53204
Offsite county:	MILWAUKEE
Offsite province:	Not reported
Offsite country id:	Not reported
Offsite control:	NO
Unit of measure:	Pounds
Total amount transferred offsite for disposal:	0
Offsite metals recovery m24 LBS:	6642
Offsite metals recovery m24 BOE:	Mass Balance Calculations
Total amount transferred offsite for recycling:	6642
Total amount transferred offsite for energy recovery:	0
Total amount transferred offsite for treatment:	0
FRS ID - Transfer Location:	110000855931

TRI ID:	53051BRDLYW142N
Cas number:	0007440508
Chemical name:	Copper
Classification:	TRI
Unit of measure:	Pounds
Metal ind:	YES
Revision code 1:	Not reported
Revision code 2:	Not reported
Maximum amount on site:	03
Fugitive air emissions - total release pounds:	0
Fugitive air emissions - total release range code:	Not reported
Total fugitive air emissions:	0
Fugitive air emissions - basis of estimate:	Published Emission Factors
Stack air emissions - release pounds:	NA

Map ID
Direction
Distance
Elevation

MAP FINDINGS

Site

Database(s)

EDR ID Number
EPA ID Number

BRADLEY CORP (Continued)

1000190283

Stack air emissions - release range code:	Not reported
Total stack air emissions:	0
Stack air emissions - basis of estimate:	Not reported
Total air emissions:	0
Discharges to stream a - stream name:	NA
Total discharges to stream a:	0
Discharges to stream a - basis of estimate:	Not reported
Discharges to stream a - % from stormwater:	Not reported
Discharges to stream b - stream name:	Not reported
Total discharges to stream b:	Not reported
Discharges to stream b - basis of estimate:	Not reported
Discharges to stream b - % from stormwater:	Not reported
Discharges to stream c - stream name:	Not reported
Total discharges to stream c:	Not reported
Discharges to stream c - basis of estimate:	Not reported
Discharges to stream c - % from stormwater:	Not reported
Discharges to stream d - stream name:	Not reported
Total discharges to stream d:	Not reported
Discharges to stream d - basis of estimate:	Not reported
Discharges to stream d - % from stormwater:	Not reported
Discharges to stream e - stream name:	Not reported
Total discharges to stream e:	Not reported
Discharges to stream e - basis of estimate:	Not reported
Discharges to stream e - % from stormwater:	Not reported
Discharges to stream f - stream name:	Not reported
Total discharges to stream f:	Not reported
Discharges to stream f - basis of estimate:	Not reported
Discharges to stream f - % from stormwater:	Not reported
Discharges to stream g - stream name:	Not reported
Total discharges to stream g:	Not reported
Discharges to stream g - basis of estimate:	Not reported
Discharges to stream g - % from stormwater:	Not reported
Discharges to stream h - stream name:	Not reported
Discharges to stream h - release pounds:	Not reported
Discharges to stream h - release range code:	Not reported
Total discharges to stream h:	Not reported
Discharges to stream h - basis for estimate:	Not reported
Discharges to stream h - % from stormwater:	Not reported
Total number of receiving streams:	0
Total surface water discharge:	0
Total on-site underground inj - pounds:	Not reported
On-site underground inj - basis of estimate:	Not reported
Total on-site ugrnd inj to cl i wells - pounds:	0
On-site underground inj to c1 i wells - basis of estimate:	Not reported
Total on-site ugrnd inj to cl ii-v wells - pounds:	0
On-site ungrnd inj to cl ii-v wells - basis of estimate:	Not reported
Total on-site underground injection:	0
Total on-site landfills:	Not reported
On-site landfills - basis of estimate:	Not reported
Total on-site RCRA subtitle c landfills:	0
On-site RCRA subtitle c landfills - basis of estimate:	Not reported
Total other on-site landfills:	0
Other landfills - basis of estimate:	Not reported
Total on-site land treatment:	0
Land trtmt/appl farming - basis of estimate:	Not reported
Total surface impoundments:	Not reported
Surface impoundment - basis of estimate:	Not reported

Map ID
Direction
Distance
Elevation

MAP FINDINGS

Site

Database(s)

EDR ID Number
EPA ID Number

BRADLEY CORP (Continued)

1000190283

Total RCRA c surface impoundments:	0
RCRA c Surface impoundment - basis of estimate:	Not reported
Total other surface impoundments:	0
Other surface impoundment - basis of estimate:	Not reported
Total other disposal:	0
Other disposal - basis of estimate:	Not reported
Total on-site land releases:	0
Total on-site releases:	0
Off-site - POTW releases:	0
Off-site - storage only:	0
Off-site - solid/stab - metals:	0
Off-site - wastewater treatment release - metals:	0
Off-site - solid/stab - release - metals:	0
Off-site - wastewater treatment - metals:	0
Off-site - underground injection:	0
Off-site - underground injection - class 1 wells:	0
Off-site - underground injection - class ii-v wells:	0
Off-site - landfills/disposal surface impoundments:	0
Off-site - surface impoundment:	0
Off-site - RCRA subtitle c surface impoundments:	0
Off-site - other surface impoundments:	0
Off-site - other landfills:	0
Off-site - RCRA subtitle c landfills:	0
Off-site - disposal - land treatment:	0
Off-site - disposal - other land disposal:	0
Off-site - disposal - other off-site management:	0
Off-site - disposal - transfer to waste broker:	0
Off-site - disposal - unknown:	0
Total transferred off site for disposal:	0
Off-site - recycling - solvents/organics recovery:	0
Off-site - recycling -metals recovery:	56834
Off-site - recycling - other reuse or recovery:	0
Off-site - recycling - acid regeneration:	0
Off-site - recycling - transfer to waste broker:	0
Total transferred off site for recycling:	56834
Off-site - energy recovery:	0
Off-site - transfer to waste broker for energy recovery:	0
Total transferred off site for energy recovery:	0
Off-site - POTW treatment:	0
Off-site - solid/stab treatment - non metals:	0
Off-site -incineration/thermal treatment:	0
Off-site - incineration/insignificant heat value:	0
Off-site - wastewater treatment - non-metals:	0
Off-site - other waste treatment:	0
Off-site - transfer to waste broker - waste treatment:	0
Total transferred off site for treatment:	0
Off-site - transfer to waste broker:	0
Total transferred off site for further waste management:	56834
Total POTW transfer:	0
Energy recovery on site current year:	0
Recycled on site current year:	0
Treated on site current year:	0
Total on-site waste management:	0
On-site energy recovery method 1:	Not Applicable
On-site energy recovery method 2:	Not reported
On-site energy recovery method 3:	Not Applicable
On-site energy recovery method 4:	Not reported

Map ID
 Direction
 Distance
 Elevation

MAP FINDINGS

Site

Database(s)

EDR ID Number
 EPA ID Number

BRADLEY CORP (Continued)

1000190283

On-site recycling processes method 1:	Not Applicable
On-site recycling processes method 2:	Not reported
On-site recycling processes method 3:	Not reported
On-site recycling processes method 4:	Not reported
On-site recycling processes method 5:	Not reported
On-site recycling processes method 6:	Not reported
On-site recycling processes method 7:	Not reported
FRS Facility ID:	110000416461
Elemental Metal Included:	NO
Waste Rock Pile managed Indicator:	0
Waste Rock Quantity:	Not reported
Off Site - POTW Releases 81C:	0
Off Site - POTW Releases 81D:	0
Assigned Partial Facility Flag:	NO
Case Number:	7440-50-8
Mixture Name:	NA
Clean Air Act Ind:	NO
Carcinogen Ind:	NO
PFAS Ind:	NO
Chemical Activities and Uses:	
Cas number:	0007440508
Document control number:	1321219641622
Chemical name:	Copper
Classification:	TRI
Unit of measure:	Pounds
Produce the chemical:	No
Import the chemical:	No
On-site use of the chemical:	No
Sale or distribution of the chemical:	No
As a byproduct:	No
As a manufactured impurity:	No
Used as a reactant:	No
P101 feedstocks:	No
P102 raw materials:	No
P103 intermediates:	No
P104 initiators:	No
P199 other:	No
Added as a formulation component:	No
P201 additives:	No
P202 dyes:	No
P203 reaction diluents:	No
P204 initiators:	No
P205 solvents:	No
P206 inhibitors:	No
P207 emulsifiers:	No
P208 surfactants:	No
P209 lubricants:	No
P210 flame retardants:	No
P211 rheological modifiers:	No
P299 other:	No
Used as an article component:	Yes
Repackaging:	No
As a process impurity:	No
Processed / recycling:	No
Used as a chemical processing aid:	No
Z101 process solvents:	No
Z102 catalysts:	No

Map ID
 Direction
 Distance
 Elevation

MAP FINDINGS

Site

Database(s)

EDR ID Number
 EPA ID Number

BRADLEY CORP (Continued)

1000190283

Z103 inhibitors:	No
Z104 initiators:	No
Z105 reaction terminators:	No
Z106 solution buffers:	No
Z199 other:	No
Used as a manufacturing aid:	No
Z201 process lubricants:	No
Z202 metalworking fluids:	No
Z203 coolants:	No
Z204 refrigerants:	No
Z205 hydraulic fluids:	No
Z299 other:	No
Ancillary or other use:	No
Z301 cleaner:	No
Z302 degreaser:	No
Z303 lubricant:	No
Z304 fuel:	No
Z305 flame retardant:	No
Z306 waste treatment:	No
Z307 water treatment:	No
Z308 construction materials:	No
Z399 other:	No
Submitted Facility Name:	Not reported
Submitted Street:	Not reported
Submitted City:	Not reported
Submitted County:	Not reported
Submitted State:	Not reported
Submitted Zip Code:	Not reported
Submitted BIA Code:	Not reported
Submitted Tribe Name:	Not reported
Submitted Parent Company Name:	Not reported
Submitted Parent Company DB Number:	Not reported
Submitted Standardized Parent Company Name:	Not reported
Submitted Primary NAICS Code:	Not reported
Submitted Industry Code:	999
Submitted Industry Name:	Other
Industry Code:	332
Industry Name:	Fabricated Metals
Last year the facility reported:	2021
First year the facility reported:	1987
Number of forms submitted:	5
Total number of forms submitted:	194
Assigned Agency:	Not reported

Detailed On-site Waste Treatment Methods and Efficiency:

Cas number:	0007440508
Document control number:	1321219641622
Chemical name:	Copper
Classification:	TRI
Unit of measure:	Pounds
Stream 1 - waste stream code:	NA
Stream 1 - trtmt method - sequence 1:	Not reported
Stream 1 - trtmt method - sequence 2:	Not reported
Stream 1 - trtmt method - sequence 3:	Not reported
Stream 1 - trtmt method - sequence 4:	Not reported
Stream 1 - trtmt method - sequence 5:	Not reported

Map ID
Direction
Distance
Elevation

MAP FINDINGS

Site

Database(s)

EDR ID Number
EPA ID Number

BRADLEY CORP (Continued)

1000190283

Stream 1 - trtmt method - sequence 6:	Not reported
Stream 1 - trtmt method - sequence 7:	Not reported
Stream 1 - trtmt method - sequence 8:	Not reported
Stream 1 - based on operating data:	Not reported
Stream 2 - waste stream code:	Not reported
Stream 2 - trtmt method - sequence 1:	Not reported
Stream 2 - trtmt method - sequence 2:	Not reported
Stream 2 - trtmt method - sequence 3:	Not reported
Stream 2 - trtmt method - sequence 4:	Not reported
Stream 2 - trtmt method - sequence 5:	Not reported
Stream 2 - trtmt method - sequence 6:	Not reported
Stream 2 - trtmt method - sequence 7:	Not reported
Stream 2 - trtmt method - sequence 8:	Not reported
Stream 2 - based on operating data:	Not reported
Stream 3 - waste stream code:	Not reported
Stream 3 - trtmt method - sequence 1:	Not reported
Stream 3 - trtmt method - sequence 2:	Not reported
Stream 3 - trtmt method - sequence 3:	Not reported
Stream 3 - trtmt method - sequence 4:	Not reported
Stream 3 - trtmt method - sequence 5:	Not reported
Stream 3 - trtmt method - sequence 6:	Not reported
Stream 3 - trtmt method - sequence 7:	Not reported
Stream 3 - trtmt method - sequence 8:	Not reported
Stream 3 - based on operating data:	Not reported
Stream 4 - waste stream code:	Not reported
Stream 4 - trtmt method - sequence 1:	Not reported
Stream 4 - trtmt method - sequence 2:	Not reported
Stream 4 - trtmt method - sequence 3:	Not reported
Stream 4 - trtmt method - sequence 4:	Not reported
Stream 4 - trtmt method - sequence 5:	Not reported
Stream 4 - trtmt method - sequence 6:	Not reported
Stream 4 - trtmt method - sequence 7:	Not reported
Stream 4 - trtmt method - sequence 8:	Not reported
Stream 4 - based on operating data:	Not reported
Stream 5 - waste stream code:	Not reported
Stream 5 - trtmt method - sequence 1:	Not reported
Stream 5 - trtmt method - sequence 2:	Not reported
Stream 5 - trtmt method - sequence 3:	Not reported
Stream 5 - trtmt method - sequence 4:	Not reported
Stream 5 - trtmt method - sequence 5:	Not reported
Stream 5 - trtmt method - sequence 6:	Not reported
Stream 5 - trtmt method - sequence 7:	Not reported
Stream 5 - trtmt method - sequence 8:	Not reported
Stream 5 - based on operating data:	Not reported

Details of Off-site Transfers:

Cas number:	0007440508
Document control number:	1321219641622
Chemical name:	Copper
Classification:	TRI
Offsite RCRA id nr:	WID982631467
Offsite transfer sequence number:	1
Offsite name:	ALTER METAL RECYCLING - MILWAUKEE
Offsite street address:	1640 W BRUCE ST
Offsite City,State,Zip:	MILWAUKEE, WI 53204
Offsite county:	MILWAUKEE
Offsite province:	Not reported

Map ID
Direction
Distance
Elevation

MAP FINDINGS

Site

Database(s)

EDR ID Number
EPA ID Number

BRADLEY CORP (Continued)

1000190283

Offsite country id:	Not reported
Offsite control:	NO
Unit of measure:	Pounds
Total amount transferred offsite for disposal:	0
Offsite metals recovery m24 LBS:	56834
Offsite metals recovery m24 BOE:	Mass Balance Calculations
Total amount transferred offsite for recycling:	56834
Total amount transferred offsite for energy recovery:	0
Total amount transferred offsite for treatment:	0
FRS ID - Transfer Location:	110000855931
TRI ID:	53051BRDLYW142N
Cas number:	0000100425
Chemical name:	Styrene
Classification:	TRI
Unit of measure:	Pounds
Metal ind:	NO
Revision code 1:	Not reported
Revision code 2:	Not reported
Maximum amount on site:	04
Fugitive air emissions - total release pounds:	55
Fugitive air emissions - total release range code:	Not reported
Total fugitive air emissions:	55
Fugitive air emissions - basis of estimate:	On-Site-Specific Emission Factors
Stack air emissions - release pounds:	166
Stack air emissions - release range code:	Not reported
Total stack air emissions:	166
Stack air emissions - basis of estimate:	On-Site-Specific Emission Factors
Total air emissions:	221
Discharges to stream a - stream name:	NA
Total discharges to stream a:	0
Discharges to stream a - basis of estimate:	Not reported
Discharges to stream a - % from stormwater:	Not reported
Discharges to stream b - stream name:	Not reported
Total discharges to stream b:	Not reported
Discharges to stream b - basis of estimate:	Not reported
Discharges to stream b - % from stormwater:	Not reported
Discharges to stream c - stream name:	Not reported
Total discharges to stream c:	Not reported
Discharges to stream c - basis of estimate:	Not reported
Discharges to stream c - % from stormwater:	Not reported
Discharges to stream d - stream name:	Not reported
Total discharges to stream d:	Not reported
Discharges to stream d - basis of estimate:	Not reported
Discharges to stream d - % from stormwater:	Not reported
Discharges to stream e - stream name:	Not reported
Total discharges to stream e:	Not reported
Discharges to stream e - basis of estimate:	Not reported
Discharges to stream e - % from stormwater:	Not reported
Discharges to stream f - stream name:	Not reported
Total discharges to stream f:	Not reported
Discharges to stream f - basis of estimate:	Not reported
Discharges to stream f - % from stormwater:	Not reported
Discharges to stream g - stream name:	Not reported
Total discharges to stream g:	Not reported
Discharges to stream g - basis of estimate:	Not reported

Map ID
 Direction
 Distance
 Elevation

MAP FINDINGS

Site

Database(s)

EDR ID Number
 EPA ID Number

BRADLEY CORP (Continued)

1000190283

Discharges to stream g - % from stormwater:	Not reported
Discharges to stream h - stream name:	Not reported
Discharges to stream h - release pounds:	Not reported
Discharges to stream h - release range code:	Not reported
Total discharges to stream h:	Not reported
Discharges to stream h - basis for estimate:	Not reported
Discharges to stream h - % from stormwater:	Not reported
Total number of receiving streams:	0
Total surface water discharge:	0
Total on-site underground inj - pounds:	Not reported
On-site underground inj - basis of estimate:	Not reported
Total on-site ugrnd inj to cl i wells - pounds:	0
On-site underground inj to c1 i wells - basis of estimate:	Not reported
Total on-site ugrnd inj to cl ii-v wells - pounds:	0
On-site ugrnd inj to cl ii-v wells - basis of estimate:	Not reported
Total on-site underground injection:	0
Total on-site landfills:	Not reported
On-site landfills - basis of estimate:	Not reported
Total on-site RCRA subtitle c landfills:	0
On-site RCRA subtitle c landfills - basis of estimate:	Not reported
Total other on-site landfills:	0
Other landfills - basis of estimate:	Not reported
Total on-site land treatment:	0
Land trtmt/appl farming - basis of estimate:	Not reported
Total surface impoundments:	Not reported
Surface impoundment - basis of estimate:	Not reported
Total RCRA c surface impoundments:	0
RCRA c Surface impoundment - basis of estimate:	Not reported
Total other surface impoundments:	0
Other surface impoundment - basis of estimate:	Not reported
Total other disposal:	0
Other disposal - basis of estimate:	Not reported
Total on-site land releases:	0
Total on-site releases:	221
Off-site - POTW releases:	0
Off-site - storage only:	0
Off-site - solid/stab - metals:	0
Off-site - wastewater treatment release - metals:	0
Off-site - solid/stab - release - metals:	0
Off-site - wastewater treatment - metals:	0
Off-site - underground injection:	0
Off-site - underground injection - class 1 wells:	0
Off-site - underground injection - class ii-v wells:	0
Off-site - landfills/disposal surface impoundments:	0
Off-site - surface impoundment:	0
Off-site - RCRA subtitle c surface impoundments:	0
Off-site - other surface impoundments:	0
Off-site - other landfills:	0
Off-site - RCRA subtitle c landfills:	0
Off-site - disposal - land treatment:	0
Off-site - disposal - other land disposal:	0
Off-site - disposal - other off-site management:	0
Off-site - disposal - transfer to waste broker:	0
Off-site - disposal - unknown:	0
Total transferred off site for disposal:	0
Off-site - recycling - solvents/organics recovery:	90
Off-site - recycling -metals recovery:	0

Map ID
Direction
Distance
Elevation

MAP FINDINGS

Site

Database(s)

EDR ID Number
EPA ID Number

BRADLEY CORP (Continued)

1000190283

Off-site - recycling - other reuse or recovery:	0
Off-site - recycling - acid regeneration:	0
Off-site - recycling - transfer to waste broker:	0
Total transferred off site for recycling:	90
Off-site - energy recovery:	624
Off-site - transfer to waste broker for energy recovery:	0
Total transferred off site for energy recovery:	624
Off-site - POTW treatment:	0
Off-site - solid/stab treatment - non metals:	0
Off-site -incineration/thermal treatment:	3794
Off-site - incineration/insignificant heat value:	0
Off-site - wastewater treatment - non-metals:	0
Off-site - other waste treatment:	0
Off-site - transfer to waste broker - waste treatment:	0
Total transferred off site for treatment:	3794
Off-site - transfer to waste broker:	0
Total transferred off site for further waste management:	4508
Total POTW transfer:	0
Energy recovery on site current year:	0
Recycled on site current year:	0
Treated on site current year:	0
Total on-site waste management:	0
On-site energy recovery method 1:	Not Applicable
On-site energy recovery method 2:	Not reported
On-site energy recovery method 3:	Not Applicable
On-site energy recovery method 4:	Not reported
On-site recycling processes method 1:	Not Applicable
On-site recycling processes method 2:	Not reported
On-site recycling processes method 3:	Not reported
On-site recycling processes method 4:	Not reported
On-site recycling processes method 5:	Not reported
On-site recycling processes method 6:	Not reported
On-site recycling processes method 7:	Not reported
FRS Facility ID:	110000416461
Elemental Metal Included:	NO
Waste Rock Pile managed Indicator:	0
Waste Rock Quantity:	Not reported
Off Site - POTW Releases 81C:	0
Off Site - POTW Releases 81D:	0
Assigned Partial Facility Flag:	NO
Case Number:	100-42-5
Mixture Name:	NA
Clean Air Act Ind:	YES
Carcinogen Ind:	YES
PFAS Ind:	NO
Chemical Activities and Uses:	
Cas number:	0000100425
Document control number:	1321219641646
Chemical name:	Styrene
Classification:	TRI
Unit of measure:	Pounds
Produce the chemical:	No
Import the chemical:	No
On-site use of the chemical:	No
Sale or distribution of the chemical:	No
As a byproduct:	No
As a manufactured impurity:	No

Map ID
Direction
Distance
Elevation

MAP FINDINGS

Site

Database(s)

EDR ID Number
EPA ID Number

BRADLEY CORP (Continued)

1000190283

Used as a reactant:	Yes
P101 feedstocks:	No
P102 raw materials:	No
P103 intermediates:	No
P104 initiators:	No
P199 other:	Yes
Added as a formulation component:	No
P201 additives:	No
P202 dyes:	No
P203 reaction diluents:	No
P204 initiators:	No
P205 solvents:	No
P206 inhibitors:	No
P207 emulsifiers:	No
P208 surfactants:	No
P209 lubricants:	No
P210 flame retardants:	No
P211 rheological modifiers:	No
P299 other:	No
Used as an article component:	No
Repackaging:	No
As a process impurity:	No
Processed / recycling:	No
Used as a chemical processing aid:	No
Z101 process solvents:	No
Z102 catalysts:	No
Z103 inhibitors:	No
Z104 initiators:	No
Z105 reaction terminators:	No
Z106 solution buffers:	No
Z199 other:	No
Used as a manufacturing aid:	No
Z201 process lubricants:	No
Z202 metalworking fluids:	No
Z203 coolants:	No
Z204 refrigerants:	No
Z205 hydraulic fluids:	No
Z299 other:	No
Ancillary or other use:	No
Z301 cleaner:	No
Z302 degreaser:	No
Z303 lubricant:	No
Z304 fuel:	No
Z305 flame retardant:	No
Z306 waste treatment:	No
Z307 water treatment:	No
Z308 construction materials:	No
Z399 other:	No
Submitted Facility Name:	Not reported
Submitted Street:	Not reported
Submitted City:	Not reported
Submitted County:	Not reported
Submitted State:	Not reported
Submitted Zip Code:	Not reported
Submitted BIA Code:	Not reported
Submitted Tribe Name:	Not reported

Map ID
Direction
Distance
Elevation

MAP FINDINGS

Site

Database(s)

EDR ID Number
EPA ID Number

BRADLEY CORP (Continued)

1000190283

Submitted Parent Company Name: Not reported
Submitted Parent Company DB Number: Not reported
Submitted Standardized Parent Company Name: Not reported
Submitted Primary NAICS Code: Not reported
Submitted Industry Code: 999
Submitted Industry Name: Other
Industry Code: 332
Industry Name: Fabricated Metals
Last year the facility reported: 2021
First year the facility reported: 1987
Number of forms submitted: 5
Total number of forms submitted: 194
Assigned Agency: Not reported

Detailed On-site Waste Treatment Methods and Efficiency:

Cas number: 0000100425
Document control number: 1321219641646
Chemical name: Styrene
Classification: TRI
Unit of measure: Pounds
Stream 1 - waste stream code: NA
Stream 1 - trtmt method - sequence 1: Not reported
Stream 1 - trtmt method - sequence 2: Not reported
Stream 1 - trtmt method - sequence 3: Not reported
Stream 1 - trtmt method - sequence 4: Not reported
Stream 1 - trtmt method - sequence 5: Not reported
Stream 1 - trtmt method - sequence 6: Not reported
Stream 1 - trtmt method - sequence 7: Not reported
Stream 1 - trtmt method - sequence 8: Not reported
Stream 1 - based on operating data: Not reported
Stream 2 - waste stream code: Not reported
Stream 2 - trtmt method - sequence 1: Not reported
Stream 2 - trtmt method - sequence 2: Not reported
Stream 2 - trtmt method - sequence 3: Not reported
Stream 2 - trtmt method - sequence 4: Not reported
Stream 2 - trtmt method - sequence 5: Not reported
Stream 2 - trtmt method - sequence 6: Not reported
Stream 2 - trtmt method - sequence 7: Not reported
Stream 2 - trtmt method - sequence 8: Not reported
Stream 2 - based on operating data: Not reported
Stream 3 - waste stream code: Not reported
Stream 3 - trtmt method - sequence 1: Not reported
Stream 3 - trtmt method - sequence 2: Not reported
Stream 3 - trtmt method - sequence 3: Not reported
Stream 3 - trtmt method - sequence 4: Not reported
Stream 3 - trtmt method - sequence 5: Not reported
Stream 3 - trtmt method - sequence 6: Not reported
Stream 3 - trtmt method - sequence 7: Not reported
Stream 3 - trtmt method - sequence 8: Not reported
Stream 3 - based on operating data: Not reported
Stream 4 - waste stream code: Not reported
Stream 4 - trtmt method - sequence 1: Not reported
Stream 4 - trtmt method - sequence 2: Not reported
Stream 4 - trtmt method - sequence 3: Not reported
Stream 4 - trtmt method - sequence 4: Not reported
Stream 4 - trtmt method - sequence 5: Not reported
Stream 4 - trtmt method - sequence 6: Not reported

Map ID
Direction
Distance
Elevation

MAP FINDINGS

Site

Database(s)

EDR ID Number
EPA ID Number

BRADLEY CORP (Continued)

1000190283

Stream 4 - trtmt method - sequence 7:	Not reported
Stream 4 - trtmt method - sequence 8:	Not reported
Stream 4 - based on operating data:	Not reported
Stream 5 - waste stream code:	Not reported
Stream 5 - trtmt method - sequence 1:	Not reported
Stream 5 - trtmt method - sequence 2:	Not reported
Stream 5 - trtmt method - sequence 3:	Not reported
Stream 5 - trtmt method - sequence 4:	Not reported
Stream 5 - trtmt method - sequence 5:	Not reported
Stream 5 - trtmt method - sequence 6:	Not reported
Stream 5 - trtmt method - sequence 7:	Not reported
Stream 5 - trtmt method - sequence 8:	Not reported
Stream 5 - based on operating data:	Not reported

Details of Off-site Transfers:

Cas number:	0000100425
Document control number:	1321219641646
Chemical name:	Styrene
Classification:	TRI
Offsite RCRA id nr:	WID990829475
Offsite transfer sequence number:	1
Offsite name:	WRR ENVIRONMENTAL SERVICES CO INC
Offsite street address:	5200 RYDER RD
Offsite City,State,Zip:	EAU CLAIRE, WI 54701
Offsite county:	EAU CLAIRE
Offsite province:	Not reported
Offsite country id:	Not reported
Offsite control:	NO
Unit of measure:	Pounds
Total amount transferred offsite for disposal:	0
Offsite solvents/organics recovery m20 LBS:	90
Offsite solvents/organics recovery m20 BOE:	Mass Balance Calculations
Total amount transferred offsite for recycling:	90
Total amount transferred offsite for energy recovery:	0
Total amount transferred offsite for treatment:	0
FRS ID - Transfer Location:	110055643889

Offsite RCRA id nr:	WID990829475
Offsite transfer sequence number:	1
Offsite name:	WRR ENVIRONMENTAL SERVICES CO INC
Offsite street address:	5200 RYDER RD
Offsite City,State,Zip:	EAU CLAIRE, WI 54701
Offsite county:	EAU CLAIRE
Offsite province:	Not reported
Offsite country id:	Not reported
Offsite control:	NO
Unit of measure:	Pounds
Total amount transferred offsite for disposal:	0
Total amount transferred offsite for recycling:	0
Offsite energy recovery m56 LBS:	624
Offsite energy recovery m56 BOE:	Mass Balance Calculations
Total amount transferred offsite for energy recovery:	624
Total amount transferred offsite for treatment:	0
FRS ID - Transfer Location:	110055643889

Offsite RCRA id nr:	WID990829475
Offsite transfer sequence number:	1

Map ID
Direction
Distance
Elevation

MAP FINDINGS

Site

Database(s)

EDR ID Number
EPA ID Number

BRADLEY CORP (Continued)

1000190283

Offsite name: WRR ENVIRONMENTAL SERVICES CO INC
Offsite street address: 5200 RYDER RD
Offsite City,State,Zip: EAU CLAIRE, WI 54701
Offsite county: EAU CLAIRE
Offsite province: Not reported
Offsite country id: Not reported
Offsite control: NO
Unit of measure: Pounds
Total amount transferred offsite for disposal: 0
Total amount transferred offsite for recycling: 0
Total amount transferred offsite for energy recovery: 0
Offsite incineration/thermal treatment m50 LBS: 3794
Offsite incineration/thermal treatment m50 BOE: Mass Balance Calculations
Total amount transferred offsite for treatment: 3794
FRS ID - Transfer Location: 110055643889

TRI ID: 53051BRDLYW142N
Cas number: 0007440020
Chemical name: Nickel
Classification: TRI
Unit of measure: Pounds
Metal ind: YES
Revision code 1: Not reported
Revision code 2: Not reported
Maximum amount on site: 04
Fugitive air emissions - total release pounds: 0
Fugitive air emissions - total release range code: Not reported
Total fugitive air emissions: 0
Fugitive air emissions - basis of estimate: Published Emission Factors
Stack air emissions - release pounds: NA
Stack air emissions - release range code: Not reported
Total stack air emissions: 0
Stack air emissions - basis of estimate: Not reported
Total air emissions: 0
Discharges to stream a - stream name: NA
Total discharges to stream a: 0
Discharges to stream a - basis of estimate: Not reported
Discharges to stream a - % from stormwater: Not reported
Discharges to stream b - stream name: Not reported
Total discharges to stream b: Not reported
Discharges to stream b - basis of estimate: Not reported
Discharges to stream b - % from stormwater: Not reported
Discharges to stream c - stream name: Not reported
Total discharges to stream c: Not reported
Discharges to stream c - basis of estimate: Not reported
Discharges to stream c - % from stormwater: Not reported
Discharges to stream d - stream name: Not reported
Total discharges to stream d: Not reported
Discharges to stream d - basis of estimate: Not reported
Discharges to stream d - % from stormwater: Not reported
Discharges to stream e - stream name: Not reported
Total discharges to stream e: Not reported
Discharges to stream e - basis of estimate: Not reported
Discharges to stream e - % from stormwater: Not reported
Discharges to stream f - stream name: Not reported
Total discharges to stream f: Not reported

Map ID
Direction
Distance
Elevation

MAP FINDINGS

Site

Database(s)

EDR ID Number
EPA ID Number

BRADLEY CORP (Continued)

1000190283

Discharges to stream f - basis of estimate:	Not reported
Discharges to stream f - % from stormwater:	Not reported
Discharges to stream g - stream name:	Not reported
Total discharges to stream g:	Not reported
Discharges to stream g - basis of estimate:	Not reported
Discharges to stream g - % from stormwater:	Not reported
Discharges to stream h - stream name:	Not reported
Discharges to stream h - release pounds:	Not reported
Discharges to stream h - release range code:	Not reported
Total discharges to stream h:	Not reported
Discharges to stream h - basis for estimate:	Not reported
Discharges to stream h - % from stormwater:	Not reported
Total number of receiving streams:	0
Total surface water discharge:	0
Total on-site underground inj - pounds:	Not reported
On-site underground inj - basis of estimate:	Not reported
Total on-site ugrnd inj to cl i wells - pounds:	0
On-site underground inj to c1 i wells - basis of estimate:	Not reported
Total on-site ugrnd inj to cl ii-v wells - pounds:	0
On-site ungrnd inj to cl ii-v wells - basis of estimate:	Not reported
Total on-site underground injection:	0
Total on-site landfills:	Not reported
On-site landfills - basis of estimate:	Not reported
Total on-site RCRA subtitle c landfills:	0
On-site RCRA subtitle c landfills - basis of estimate:	Not reported
Total other on-site landfills:	0
Other landfills - basis of estimate:	Not reported
Total on-site land treatment:	0
Land trtmt/appl farming - basis of estimate:	Not reported
Total surface impoundments:	Not reported
Surface impoundment - basis of estimate:	Not reported
Total RCRA c surface impoundments:	0
RCRA c Surface impoundment - basis of estimate:	Not reported
Total other surface impoundments:	0
Other surface impoundment - basis of estimate:	Not reported
Total other disposal:	0
Other disposal - basis of estimate:	Not reported
Total on-site land releases:	0
Total on-site releases:	0
Off-site - POTW releases:	0
Off-site - storage only:	0
Off-site - solid/stab - metals:	0
Off-site - wastewater treatment release - metals:	0
Off-site - solid/stab - release - metals:	0
Off-site - wastewater treatment - metals:	0
Off-site - underground injection:	0
Off-site - underground injection - class 1 wells:	0
Off-site - underground injection - class ii-v wells:	0
Off-site - landfills/disposal surface impoundments:	0
Off-site - surface impoundment:	0
Off-site - RCRA subtitle c surface impoundments:	0
Off-site - other surface impoundments:	0
Off-site - other landfills:	0
Off-site - RCRA subtitle c landfills:	0
Off-site - disposal - land treatment:	0
Off-site - disposal - other land disposal:	0
Off-site - disposal - other off-site management:	0

Map ID
 Direction
 Distance
 Elevation

MAP FINDINGS

Site

Database(s)

EDR ID Number
 EPA ID Number

BRADLEY CORP (Continued)

1000190283

Off-site - disposal - transfer to waste broker:	0
Off-site - disposal - unknown:	0
Total transferred off site for disposal:	0
Off-site - recycling - solvents/organics recovery:	0
Off-site - recycling -metals recovery:	26620
Off-site - recycling - other reuse or recovery:	0
Off-site - recycling - acid regeneration:	0
Off-site - recycling - transfer to waste broker:	0
Total transferred off site for recycling:	26620
Off-site - energy recovery:	0
Off-site - transfer to waste broker for energy recovery:	0
Total transferred off site for energy recovery:	0
Off-site - POTW treatment:	0
Off-site - solid/stab treatment - non metals:	0
Off-site -incineration/thermal treatment:	0
Off-site - incineration/insignificant heat value:	0
Off-site - wastewater treatment - non-metals:	0
Off-site - other waste treatment:	0
Off-site - transfer to waste broker - waste treatment:	0
Total transferred off site for treatment:	0
Off-site - transfer to waste broker:	0
Total transferred off site for further waste management:	26620
Total POTW transfer:	0
Energy recovery on site current year:	0
Recycled on site current year:	0
Treated on site current year:	0
Total on-site waste management:	0
On-site energy recovery method 1:	Not Applicable
On-site energy recovery method 2:	Not reported
On-site energy recovery method 3:	Not Applicable
On-site energy recovery method 4:	Not reported
On-site recycling processes method 1:	Not Applicable
On-site recycling processes method 2:	Not reported
On-site recycling processes method 3:	Not reported
On-site recycling processes method 4:	Not reported
On-site recycling processes method 5:	Not reported
On-site recycling processes method 6:	Not reported
On-site recycling processes method 7:	Not reported
FRS Facility ID:	110000416461
Elemental Metal Included:	NO
Waste Rock Pile managed Indicator:	0
Waste Rock Quantity:	Not reported
Off Site - POTW Releases 81C:	0
Off Site - POTW Releases 81D:	0
Assigned Partial Facility Flag:	NO
Case Number:	7440-02-0
Mixture Name:	NA
Clean Air Act Ind:	YES
Carcinogen Ind:	YES
PFAS Ind:	NO
Chemical Activities and Uses:	
Cas number:	0007440020
Document control number:	1321219641634
Chemical name:	Nickel
Classification:	TRI
Unit of measure:	Pounds
Produce the chemical:	No

Map ID
Direction
Distance
Elevation

MAP FINDINGS

Site

Database(s)

EDR ID Number
EPA ID Number

BRADLEY CORP (Continued)

1000190283

Import the chemical:	No
On-site use of the chemical:	No
Sale or distribution of the chemical:	No
As a byproduct:	No
As a manufactured impurity:	No
Used as a reactant:	No
P101 feedstocks:	No
P102 raw materials:	No
P103 intermediates:	No
P104 initiators:	No
P199 other:	No
Added as a formulation component:	No
P201 additives:	No
P202 dyes:	No
P203 reaction diluents:	No
P204 initiators:	No
P205 solvents:	No
P206 inhibitors:	No
P207 emulsifiers:	No
P208 surfactants:	No
P209 lubricants:	No
P210 flame retardants:	No
P211 rheological modifiers:	No
P299 other:	No
Used as an article component:	Yes
Repackaging:	No
As a process impurity:	No
Processed / recycling:	No
Used as a chemical processing aid:	No
Z101 process solvents:	No
Z102 catalysts:	No
Z103 inhibitors:	No
Z104 initiators:	No
Z105 reaction terminators:	No
Z106 solution buffers:	No
Z199 other:	No
Used as a manufacturing aid:	No
Z201 process lubricants:	No
Z202 metalworking fluids:	No
Z203 coolants:	No
Z204 refrigerants:	No
Z205 hydraulic fluids:	No
Z299 other:	No
Ancillary or other use:	No
Z301 cleaner:	No
Z302 degreaser:	No
Z303 lubricant:	No
Z304 fuel:	No
Z305 flame retardant:	No
Z306 waste treatment:	No
Z307 water treatment:	No
Z308 construction materials:	No
Z399 other:	No
Submitted Facility Name:	Not reported
Submitted Street:	Not reported
Submitted City:	Not reported

Map ID
Direction
Distance
Elevation

MAP FINDINGS

Site

Database(s)

EDR ID Number
EPA ID Number

BRADLEY CORP (Continued)

1000190283

Submitted County:	Not reported
Submitted State:	Not reported
Submitted Zip Code:	Not reported
Submitted BIA Code:	Not reported
Submitted Tribe Name:	Not reported
Submitted Parent Company Name:	Not reported
Submitted Parent Company DB Number:	Not reported
Submitted Standardized Parent Company Name:	Not reported
Submitted Primary NAICS Code:	Not reported
Submitted Industry Code:	999
Submitted Industry Name:	Other
Industry Code:	332
Industry Name:	Fabricated Metals
Last year the facility reported:	2021
First year the facility reported:	1987
Number of forms submitted:	5
Total number of forms submitted:	194
Assigned Agency:	Not reported

Detailed On-site Waste Treatment Methods and Efficiency:

Cas number:	0007440020
Document control number:	1321219641634
Chemical name:	Nickel
Classification:	TRI
Unit of measure:	Pounds
Stream 1 - waste stream code:	NA
Stream 1 - trtmt method - sequence 1:	Not reported
Stream 1 - trtmt method - sequence 2:	Not reported
Stream 1 - trtmt method - sequence 3:	Not reported
Stream 1 - trtmt method - sequence 4:	Not reported
Stream 1 - trtmt method - sequence 5:	Not reported
Stream 1 - trtmt method - sequence 6:	Not reported
Stream 1 - trtmt method - sequence 7:	Not reported
Stream 1 - trtmt method - sequence 8:	Not reported
Stream 1 - based on operating data:	Not reported
Stream 2 - waste stream code:	Not reported
Stream 2 - trtmt method - sequence 1:	Not reported
Stream 2 - trtmt method - sequence 2:	Not reported
Stream 2 - trtmt method - sequence 3:	Not reported
Stream 2 - trtmt method - sequence 4:	Not reported
Stream 2 - trtmt method - sequence 5:	Not reported
Stream 2 - trtmt method - sequence 6:	Not reported
Stream 2 - trtmt method - sequence 7:	Not reported
Stream 2 - trtmt method - sequence 8:	Not reported
Stream 2 - based on operating data:	Not reported
Stream 3 - waste stream code:	Not reported
Stream 3 - trtmt method - sequence 1:	Not reported
Stream 3 - trtmt method - sequence 2:	Not reported
Stream 3 - trtmt method - sequence 3:	Not reported
Stream 3 - trtmt method - sequence 4:	Not reported
Stream 3 - trtmt method - sequence 5:	Not reported
Stream 3 - trtmt method - sequence 6:	Not reported
Stream 3 - trtmt method - sequence 7:	Not reported
Stream 3 - trtmt method - sequence 8:	Not reported
Stream 3 - based on operating data:	Not reported
Stream 4 - waste stream code:	Not reported
Stream 4 - trtmt method - sequence 1:	Not reported

Map ID
Direction
Distance
Elevation

MAP FINDINGS

Site

Database(s)

EDR ID Number
EPA ID Number

BRADLEY CORP (Continued)

1000190283

Stream 4 - trtmt method - sequence 2:	Not reported
Stream 4 - trtmt method - sequence 3:	Not reported
Stream 4 - trtmt method - sequence 4:	Not reported
Stream 4 - trtmt method - sequence 5:	Not reported
Stream 4 - trtmt method - sequence 6:	Not reported
Stream 4 - trtmt method - sequence 7:	Not reported
Stream 4 - trtmt method - sequence 8:	Not reported
Stream 4 - based on operating data:	Not reported
Stream 5 - waste stream code:	Not reported
Stream 5 - trtmt method - sequence 1:	Not reported
Stream 5 - trtmt method - sequence 2:	Not reported
Stream 5 - trtmt method - sequence 3:	Not reported
Stream 5 - trtmt method - sequence 4:	Not reported
Stream 5 - trtmt method - sequence 5:	Not reported
Stream 5 - trtmt method - sequence 6:	Not reported
Stream 5 - trtmt method - sequence 7:	Not reported
Stream 5 - trtmt method - sequence 8:	Not reported
Stream 5 - based on operating data:	Not reported

Details of Off-site Transfers:

Cas number:	0007440020
Document control number:	1321219641634
Chemical name:	Nickel
Classification:	TRI
Offsite RCRA id nr:	WID982631467
Offsite transfer sequence number:	1
Offsite name:	ALTER METAL RECYCLING - MILWAUKEE
Offsite street address:	1640 W BRUCE ST
Offsite City,State,Zip:	MILWAUKEE, WI 53204
Offsite county:	MILWAUKEE
Offsite province:	Not reported
Offsite country id:	Not reported
Offsite control:	NO
Unit of measure:	Pounds
Total amount transferred offsite for disposal:	0
Offsite metals recovery m24 LBS:	26620
Offsite metals recovery m24 BOE:	Mass Balance Calculations
Total amount transferred offsite for recycling:	26620
Total amount transferred offsite for energy recovery:	0
Total amount transferred offsite for treatment:	0
FRS ID - Transfer Location:	110000855931

AIRS:

Name:	BRADLEY CORP
Address:	W142 N9101 FOUNTAIN BLVD
Address 2:	Not reported
City,State,Zip:	MENOMONEE FALLS, WI 53052
Facility ID:	268011260
Region:	Not reported
SIC:	3431, metal sanitary ware
NAICS:	332913, plumbing fixture fitting and trim manufacturing
UTM Zone:	Not reported
Contact Name:	Not reported
District Abbreviation:	Not reported
Contact Email:	Not reported

Map ID
Direction
Distance
Elevation

MAP FINDINGS

Site

Database(s)

EDR ID Number
EPA ID Number

BRADLEY CORP (Continued)

1000190283

Latest Year Data: Not reported
Contact Address: Not reported
Contact City: Not reported
Contact Zip: Not reported
Latitude: 43.178
Permit Number: 268011260-S01
Permit Type: SOP
Longitude: -88.11943
Completed Date: Not reported
Expiration Date: Not reported
Telephone: Not reported
UTM East: Not reported
UTM North: Not reported
Material Code: Not reported
2007 Tons: Not reported
Device ID: Not reported
Device Description: Not reported
Proc ID: Not reported
Proc Name: Not reported
Throughput Amt: Not reported
Throughput Unit: Not reported
Throughput Material: Not reported
Year: Not reported
RCO First Name: Not reported
RCO Last Name: Not reported
Permit Action: Original
Permit Status: Requested
Facility End Date: Not reported
RCO Email: Not reported
RCO Phone: Not reported
App Received Date: 1998-12-02 00:00:00
Final Decision Date: Not reported
Decision: Not reported

WI MANIFEST:

Name: BRADLEY CORP
Address: W142 N9101 FOUNTAIN BLVD
City,State,Zip: MENOMONEE FALLS, WI 53051
Year: 2018
EPA ID: WID006078307
FID: 268011260
ACT Code: 201
ACT Status: A
ACT Code 1: 201
ACT Name: HW Generator - Large
Contact Title: SAFETY COORDINATOR
Contact Name: KIM BINSACK
Contact Address: PO BOX 309
Contact City/State/Zip: MENOMONEE FALLS, WI 530520309
Contact Telephone: 2623547653
Contact EMail Address: kim.binsack@bradleycorp.com

Shipped:

Year: 2018
Manifest Doc Id: 011917953FLE
Copy Type: TSDCOPY

Map ID
Direction
Distance
Elevation

MAP FINDINGS

Site

Database(s)

EDR ID Number
EPA ID Number

BRADLEY CORP (Continued)

1000190283

Gen EPA ID: WID006078307
Gen Date: 06/18/2018
GEN Copy Revd Date: Not reported
TSD Date: 06/29/2018
TSD EPA ID: WID990829475
TSD Copy Revd Date: 08/16/2018

Year: 2018
Manifest Doc Id: 010305634FLE
Copy Type: TSDCOPY
Gen EPA ID: WID006078307
Gen Date: 01/10/2018
GEN Copy Revd Date: Not reported
TSD Date: 01/17/2018
TSD EPA ID: WID990829475
TSD Copy Revd Date: 03/16/2018

Year: 2018
Manifest Doc Id: 010305709FLE
Copy Type: TSDCOPY
Gen EPA ID: WID006078307
Gen Date: 02/20/2018
GEN Copy Revd Date: Not reported
TSD Date: 03/01/2018
TSD EPA ID: WID990829475
TSD Copy Revd Date: 05/02/2018

Year: 2018
Manifest Doc Id: 010305765FLE
Copy Type: TSDCOPY
Gen EPA ID: WID006078307
Gen Date: 03/21/2018
GEN Copy Revd Date: Not reported
TSD Date: 04/01/2018
TSD EPA ID: WID990829475
TSD Copy Revd Date: 06/01/2018

Year: 2018
Manifest Doc Id: 010312831FLE
Copy Type: TSDCOPY
Gen EPA ID: WID006078307
Gen Date: 05/11/2018
GEN Copy Revd Date: Not reported
TSD Date: 05/16/2018
TSD EPA ID: WID990829475
TSD Copy Revd Date: 07/06/2018

Name: BRADLEY CORP
Address: W142 N9101 FOUNTAIN BLVD
City,State,Zip: MENOMONEE FALLS, WI 53051
Year: 2018
EPA ID: WID006078307
FID: 268011260
ACT Code: 202
ACT Status: I
ACT Code 1: Not reported

Map ID
Direction
Distance
Elevation

MAP FINDINGS

Site

Database(s)

EDR ID Number
EPA ID Number

BRADLEY CORP (Continued)

1000190283

ACT Name: Not reported
Contact Title: Not reported
Contact Name: Not reported
Contact Address: Not reported
Contact City/State/Zip: Not reported
Contact Telephone: Not reported
Contact EMail Address: Not reported

Shipped:

Year: 2018
Manifest Doc Id: 011917953FLE
Copy Type: TSDCOPY
Gen EPA ID: WID006078307
Gen Date: 06/18/2018
GEN Copy Revd Date: Not reported
TSD Date: 06/29/2018
TSD EPA ID: WID990829475
TSD Copy Revd Date: 08/16/2018

Year: 2018
Manifest Doc Id: 010305634FLE
Copy Type: TSDCOPY
Gen EPA ID: WID006078307
Gen Date: 01/10/2018
GEN Copy Revd Date: Not reported
TSD Date: 01/17/2018
TSD EPA ID: WID990829475
TSD Copy Revd Date: 03/16/2018

Year: 2018
Manifest Doc Id: 010305709FLE
Copy Type: TSDCOPY
Gen EPA ID: WID006078307
Gen Date: 02/20/2018
GEN Copy Revd Date: Not reported
TSD Date: 03/01/2018
TSD EPA ID: WID990829475
TSD Copy Revd Date: 05/02/2018

Year: 2018
Manifest Doc Id: 010305765FLE
Copy Type: TSDCOPY
Gen EPA ID: WID006078307
Gen Date: 03/21/2018
GEN Copy Revd Date: Not reported
TSD Date: 04/01/2018
TSD EPA ID: WID990829475
TSD Copy Revd Date: 06/01/2018

Year: 2018
Manifest Doc Id: 010312831FLE
Copy Type: TSDCOPY
Gen EPA ID: WID006078307
Gen Date: 05/11/2018
GEN Copy Revd Date: Not reported
TSD Date: 05/16/2018
TSD EPA ID: WID990829475

Map ID
Direction
Distance
Elevation

MAP FINDINGS

Site

Database(s)

EDR ID Number
EPA ID Number

BRADLEY CORP (Continued)

1000190283

TSD Copy Revd Date: 07/06/2018

Name: BRADLEY CORP
Address: W142 N9101 FOUNTAIN BLVD
City,State,Zip: MENOMONEE FALLS, WI 53051
Year: 2017
EPA ID: WID006078307
FID: 268011260
ACT Code: 202
ACT Status: I
ACT Code 1: Not reported
ACT Name: Not reported
Contact Title: Not reported
Contact Name: Not reported
Contact Address: Not reported
Contact City/State/Zip: Not reported
Contact Telephone: Not reported
Contact EMail Address: Not reported

Shipped:

Year: 2017
Manifest Doc Id: 008852342FLE
Copy Type: TSDCOPY
Gen EPA ID: WID006078307
Gen Date: 02/07/2017
GEN Copy Revd Date: Not reported
TSD Date: 02/15/2017
TSD EPA ID: WID990829475
TSD Copy Revd Date: 03/14/2017

Year: 2017
Manifest Doc Id: 008852343FLE
Copy Type: TSDCOPY
Gen EPA ID: WID006078307
Gen Date: 02/07/2017
GEN Copy Revd Date: Not reported
TSD Date: 02/15/2017
TSD EPA ID: WID990829475
TSD Copy Revd Date: 03/14/2017

Year: 2017
Manifest Doc Id: 010312866FLE
Copy Type: TSDCOPY
Gen EPA ID: WID006078307
Gen Date: 10/23/2017
GEN Copy Revd Date: Not reported
TSD Date: 11/01/2017
TSD EPA ID: WID990829475
TSD Copy Revd Date: 01/04/2018

Year: 2017
Manifest Doc Id: 010305475FLE
Copy Type: TSDCOPY
Gen EPA ID: WID006078307
Gen Date: 11/21/2017
GEN Copy Revd Date: Not reported

Map ID
Direction
Distance
Elevation

MAP FINDINGS

Site

Database(s)

EDR ID Number
EPA ID Number

BRADLEY CORP (Continued)

1000190283

TSD Date: 11/28/2017
TSD EPA ID: WID990829475
TSD Copy Revd Date: 01/14/2018

Year: 2017
Manifest Doc Id: 010312453FLE
Copy Type: TSDCOPY
Gen EPA ID: WID006078307
Gen Date: 03/24/2017
GEN Copy Revd Date: Not reported
TSD Date: 04/05/2017
TSD EPA ID: WID990829475
TSD Copy Revd Date: 05/15/2017

Year: 2017
Manifest Doc Id: 010312494FLE
Copy Type: TSDCOPY
Gen EPA ID: WID006078307
Gen Date: 05/01/2017
GEN Copy Revd Date: Not reported
TSD Date: 05/09/2017
TSD EPA ID: WID990829475
TSD Copy Revd Date: 06/16/2017

Year: 2017
Manifest Doc Id: 010312516FLE
Copy Type: TSDCOPY
Gen EPA ID: WID006078307
Gen Date: 05/19/2017
GEN Copy Revd Date: Not reported
TSD Date: 05/23/2017
TSD EPA ID: WID990829475
TSD Copy Revd Date: 07/03/2017

Year: 2017
Manifest Doc Id: 010312517FLE
Copy Type: TSDCOPY
Gen EPA ID: WID006078307
Gen Date: 05/24/2017
GEN Copy Revd Date: Not reported
TSD Date: 06/01/2017
TSD EPA ID: WID990829475
TSD Copy Revd Date: 08/01/2017

Year: 2017
Manifest Doc Id: 010312519FLE
Copy Type: TSDCOPY
Gen EPA ID: WID006078307
Gen Date: 05/24/2017
GEN Copy Revd Date: Not reported
TSD Date: 06/01/2017
TSD EPA ID: WID990829475
TSD Copy Revd Date: 08/01/2017

Year: 2017
Manifest Doc Id: 010312550FLE
Copy Type: TSDCOPY

Map ID
Direction
Distance
Elevation

MAP FINDINGS

Site

Database(s)

EDR ID Number
EPA ID Number

BRADLEY CORP (Continued)

1000190283

Gen EPA ID: WID006078307
Gen Date: 07/07/2017
GEN Copy Revd Date: Not reported
TSD Date: 07/12/2017
TSD EPA ID: WID990829475
TSD Copy Revd Date: 09/06/2017

Year: 2017
Manifest Doc Id: 010312725FLE
Copy Type: TSDCOPY
Gen EPA ID: WID006078307
Gen Date: 07/25/2017
GEN Copy Revd Date: Not reported
TSD Date: 08/01/2017
TSD EPA ID: WID990829475
TSD Copy Revd Date: 10/03/2017

Year: 2017
Manifest Doc Id: 010312726FLE
Copy Type: TSDCOPY
Gen EPA ID: WID006078307
Gen Date: 07/25/2017
GEN Copy Revd Date: Not reported
TSD Date: 08/01/2017
TSD EPA ID: WID990829475
TSD Copy Revd Date: 10/03/2017

Year: 2017
Manifest Doc Id: 010312751FLE
Copy Type: TSDCOPY
Gen EPA ID: WID006078307
Gen Date: 08/28/2017
GEN Copy Revd Date: Not reported
TSD Date: 09/08/2017
TSD EPA ID: WID990829475
TSD Copy Revd Date: 11/01/2017

Name: BRADLEY CORP
Address: W142 N9101 FOUNTAIN BLVD
City,State,Zip: MENOMONEE FALLS, WI 53051
Year: 2017
EPA ID: WID006078307
FID: 268011260
ACT Code: 201
ACT Status: A
ACT Code 1: 201
ACT Name: HW Generator - Large
Contact Title: SAFETY COORDINATOR
Contact Name: KIM BINSACK
Contact Address: PO BOX 309
Contact City/State/Zip: MENOMONEE FALLS, WI 530520309
Contact Telephone: 2623547653
Contact EMail Address: kim.binsack@bradleycorp.com

Shipped:
Year: 2017

Map ID
Direction
Distance
Elevation

MAP FINDINGS

Site

Database(s)

EDR ID Number
EPA ID Number

BRADLEY CORP (Continued)

1000190283

Manifest Doc Id: 008852342FLE
Copy Type: TSDCOPY
Gen EPA ID: WID006078307
Gen Date: 02/07/2017
GEN Copy Revd Date: Not reported
TSD Date: 02/15/2017
TSD EPA ID: WID990829475
TSD Copy Revd Date: 03/14/2017

Year: 2017
Manifest Doc Id: 008852343FLE
Copy Type: TSDCOPY
Gen EPA ID: WID006078307
Gen Date: 02/07/2017
GEN Copy Revd Date: Not reported
TSD Date: 02/15/2017
TSD EPA ID: WID990829475
TSD Copy Revd Date: 03/14/2017

Year: 2017
Manifest Doc Id: 010312866FLE
Copy Type: TSDCOPY
Gen EPA ID: WID006078307
Gen Date: 10/23/2017
GEN Copy Revd Date: Not reported
TSD Date: 11/01/2017
TSD EPA ID: WID990829475
TSD Copy Revd Date: 01/04/2018

Year: 2017
Manifest Doc Id: 010305475FLE
Copy Type: TSDCOPY
Gen EPA ID: WID006078307
Gen Date: 11/21/2017
GEN Copy Revd Date: Not reported
TSD Date: 11/28/2017
TSD EPA ID: WID990829475
TSD Copy Revd Date: 01/14/2018

Year: 2017
Manifest Doc Id: 010312453FLE
Copy Type: TSDCOPY
Gen EPA ID: WID006078307
Gen Date: 03/24/2017
GEN Copy Revd Date: Not reported
TSD Date: 04/05/2017
TSD EPA ID: WID990829475
TSD Copy Revd Date: 05/15/2017

Year: 2017
Manifest Doc Id: 010312494FLE
Copy Type: TSDCOPY
Gen EPA ID: WID006078307
Gen Date: 05/01/2017
GEN Copy Revd Date: Not reported
TSD Date: 05/09/2017
TSD EPA ID: WID990829475

Map ID
Direction
Distance
Elevation

MAP FINDINGS

Site

Database(s)

EDR ID Number
EPA ID Number

BRADLEY CORP (Continued)

1000190283

TSD Copy Revd Date: 06/16/2017

Year: 2017
Manifest Doc Id: 010312516FLE
Copy Type: TSDCOPY
Gen EPA ID: WID006078307
Gen Date: 05/19/2017
GEN Copy Revd Date: Not reported
TSD Date: 05/23/2017
TSD EPA ID: WID990829475
TSD Copy Revd Date: 07/03/2017

Year: 2017
Manifest Doc Id: 010312517FLE
Copy Type: TSDCOPY
Gen EPA ID: WID006078307
Gen Date: 05/24/2017
GEN Copy Revd Date: Not reported
TSD Date: 06/01/2017
TSD EPA ID: WID990829475
TSD Copy Revd Date: 08/01/2017

Year: 2017
Manifest Doc Id: 010312519FLE
Copy Type: TSDCOPY
Gen EPA ID: WID006078307
Gen Date: 05/24/2017
GEN Copy Revd Date: Not reported
TSD Date: 06/01/2017
TSD EPA ID: WID990829475
TSD Copy Revd Date: 08/01/2017

Year: 2017
Manifest Doc Id: 010312550FLE
Copy Type: TSDCOPY
Gen EPA ID: WID006078307
Gen Date: 07/07/2017
GEN Copy Revd Date: Not reported
TSD Date: 07/12/2017
TSD EPA ID: WID990829475
TSD Copy Revd Date: 09/06/2017

Year: 2017
Manifest Doc Id: 010312725FLE
Copy Type: TSDCOPY
Gen EPA ID: WID006078307
Gen Date: 07/25/2017
GEN Copy Revd Date: Not reported
TSD Date: 08/01/2017
TSD EPA ID: WID990829475
TSD Copy Revd Date: 10/03/2017

Year: 2017
Manifest Doc Id: 010312726FLE
Copy Type: TSDCOPY
Gen EPA ID: WID006078307
Gen Date: 07/25/2017

Map ID
Direction
Distance
Elevation

MAP FINDINGS

Site

Database(s)

EDR ID Number
EPA ID Number

BRADLEY CORP (Continued)

1000190283

GEN Copy Revd Date: Not reported
TSD Date: 08/01/2017
TSD EPA ID: WID990829475
TSD Copy Revd Date: 10/03/2017

Year: 2017
Manifest Doc Id: 010312751FLE
Copy Type: TSDCOPY
Gen EPA ID: WID006078307
Gen Date: 08/28/2017
GEN Copy Revd Date: Not reported
TSD Date: 09/08/2017
TSD EPA ID: WID990829475
TSD Copy Revd Date: 11/01/2017

Name: BRADLEY CORP
Address: W142 N9101 FOUNTAIN BLVD
City,State,Zip: MENOMONEE FALLS, WI 53051
Year: 2016
EPA ID: WID006078307
FID: 268011260
ACT Code: 202
ACT Status: I
ACT Code 1: Not reported
ACT Name: Not reported
Contact Title: Not reported
Contact Name: Not reported
Contact Address: Not reported
Contact City/State/Zip: Not reported
Contact Telephone: Not reported
Contact EMail Address: Not reported

Shipped:
Year: 2016
Manifest Doc Id: 002955586GBF
Copy Type: TSDCOPY
Gen EPA ID: WID006078307
Gen Date: 04/21/2016
GEN Copy Revd Date: Not reported
TSD Date: 04/21/2016
TSD EPA ID: WID988580056
TSD Copy Revd Date: 05/16/2016

Year: 2016
Manifest Doc Id: 008852027FLE
Copy Type: TSDCOPY
Gen EPA ID: WID006078307
Gen Date: 07/29/2016
GEN Copy Revd Date: Not reported
TSD Date: 08/02/2016
TSD EPA ID: WID990829475
TSD Copy Revd Date: 09/14/2016

Year: 2016
Manifest Doc Id: 008852054FLE
Copy Type: TSDCOPY

Map ID
Direction
Distance
Elevation

MAP FINDINGS

Site

Database(s)

EDR ID Number
EPA ID Number

BRADLEY CORP (Continued)

1000190283

Gen EPA ID: WID006078307
Gen Date: 08/31/2016
GEN Copy Revd Date: Not reported
TSD Date: 09/09/2016
TSD EPA ID: WID990829475
TSD Copy Revd Date: 10/14/2016

Year: 2016
Manifest Doc Id: 008852055FLE
Copy Type: TSDCOPY
Gen EPA ID: WID006078307
Gen Date: 08/31/2016
GEN Copy Revd Date: Not reported
TSD Date: 09/09/2016
TSD EPA ID: WID990829475
TSD Copy Revd Date: 10/14/2016

Year: 2016
Manifest Doc Id: 008852056FLE
Copy Type: TSDCOPY
Gen EPA ID: WID006078307
Gen Date: 08/31/2016
GEN Copy Revd Date: Not reported
TSD Date: 09/09/2016
TSD EPA ID: WID990829475
TSD Copy Revd Date: 10/14/2016

Year: 2016
Manifest Doc Id: 008852177FLE
Copy Type: TSDCOPY
Gen EPA ID: WID006078307
Gen Date: 10/27/2016
GEN Copy Revd Date: Not reported
TSD Date: 11/02/2016
TSD EPA ID: WID990829475
TSD Copy Revd Date: 12/15/2016

Year: 2016
Manifest Doc Id: 008852211FLE
Copy Type: TSDCOPY
Gen EPA ID: WID006078307
Gen Date: 12/13/2016
GEN Copy Revd Date: Not reported
TSD Date: 12/21/2016
TSD EPA ID: WID990829475
TSD Copy Revd Date: 02/01/2017

Year: 2016
Manifest Doc Id: 008851466FLE
Copy Type: TSDCOPY
Gen EPA ID: WID006078307
Gen Date: 03/03/2016
GEN Copy Revd Date: Not reported
TSD Date: 03/08/2016
TSD EPA ID: WID990829475
TSD Copy Revd Date: 04/18/2016

Map ID
Direction
Distance
Elevation

MAP FINDINGS

Site

Database(s)

EDR ID Number
EPA ID Number

BRADLEY CORP (Continued)

1000190283

Year: 2016
Manifest Doc Id: 008851608FLE
Copy Type: TSDCOPY
Gen EPA ID: WID006078307
Gen Date: 04/14/2016
GEN Copy Revd Date: Not reported
TSD Date: 04/15/2016
TSD EPA ID: WID990829475
TSD Copy Revd Date: 05/23/2016

Year: 2016
Manifest Doc Id: 008851704FLE
Copy Type: TSDCOPY
Gen EPA ID: WID006078307
Gen Date: 01/13/2016
GEN Copy Revd Date: Not reported
TSD Date: 01/19/2016
TSD EPA ID: WID990829475
TSD Copy Revd Date: 03/01/2016

Year: 2016
Manifest Doc Id: 008851913FLE
Copy Type: TSDCOPY
Gen EPA ID: WID006078307
Gen Date: 06/03/2016
GEN Copy Revd Date: Not reported
TSD Date: 06/07/2016
TSD EPA ID: WID990829475
TSD Copy Revd Date: 07/08/2016

Name: BRADLEY CORP
Address: W142 N9101 FOUNTAIN BLVD
City,State,Zip: MENOMONEE FALLS, WI 53051
Year: 2016
EPA ID: WID006078307
FID: 268011260
ACT Code: 201
ACT Status: A
ACT Code 1: 201
ACT Name: HW Generator - Large
Contact Title: SAFETY COORDINATOR
Contact Name: KIM BINSACK
Contact Address: W142 N9101 FOUNTAIN BLVD
Contact City/State/Zip: MENOMONEE FALLS, WI 53051
Contact Telephone: 2623547653
Contact EMail Address: kim.binsack@bradleycorp.com

Shipped:
Year: 2016
Manifest Doc Id: 002955586GBF
Copy Type: TSDCOPY
Gen EPA ID: WID006078307
Gen Date: 04/21/2016
GEN Copy Revd Date: Not reported
TSD Date: 04/21/2016
TSD EPA ID: WID988580056

Map ID
Direction
Distance
Elevation

MAP FINDINGS

Site

Database(s)

EDR ID Number
EPA ID Number

BRADLEY CORP (Continued)

1000190283

TSD Copy Revd Date: 05/16/2016

Year: 2016
Manifest Doc Id: 008852027FLE
Copy Type: TSDCOPY
Gen EPA ID: WID006078307
Gen Date: 07/29/2016
GEN Copy Revd Date: Not reported
TSD Date: 08/02/2016
TSD EPA ID: WID990829475
TSD Copy Revd Date: 09/14/2016

Year: 2016
Manifest Doc Id: 008852054FLE
Copy Type: TSDCOPY
Gen EPA ID: WID006078307
Gen Date: 08/31/2016
GEN Copy Revd Date: Not reported
TSD Date: 09/09/2016
TSD EPA ID: WID990829475
TSD Copy Revd Date: 10/14/2016

Year: 2016
Manifest Doc Id: 008852055FLE
Copy Type: TSDCOPY
Gen EPA ID: WID006078307
Gen Date: 08/31/2016
GEN Copy Revd Date: Not reported
TSD Date: 09/09/2016
TSD EPA ID: WID990829475
TSD Copy Revd Date: 10/14/2016

Year: 2016
Manifest Doc Id: 008852056FLE
Copy Type: TSDCOPY
Gen EPA ID: WID006078307
Gen Date: 08/31/2016
GEN Copy Revd Date: Not reported
TSD Date: 09/09/2016
TSD EPA ID: WID990829475
TSD Copy Revd Date: 10/14/2016

Year: 2016
Manifest Doc Id: 008852177FLE
Copy Type: TSDCOPY
Gen EPA ID: WID006078307
Gen Date: 10/27/2016
GEN Copy Revd Date: Not reported
TSD Date: 11/02/2016
TSD EPA ID: WID990829475
TSD Copy Revd Date: 12/15/2016

Year: 2016
Manifest Doc Id: 008852211FLE
Copy Type: TSDCOPY
Gen EPA ID: WID006078307
Gen Date: 12/13/2016

Map ID
Direction
Distance
Elevation

MAP FINDINGS

Site

Database(s)

EDR ID Number
EPA ID Number

BRADLEY CORP (Continued)

1000190283

GEN Copy Revd Date: Not reported
TSD Date: 12/21/2016
TSD EPA ID: WID990829475
TSD Copy Revd Date: 02/01/2017

Year: 2016
Manifest Doc Id: 008851466FLE
Copy Type: TSDCOPY
Gen EPA ID: WID006078307
Gen Date: 03/03/2016
GEN Copy Revd Date: Not reported
TSD Date: 03/08/2016
TSD EPA ID: WID990829475
TSD Copy Revd Date: 04/18/2016

Year: 2016
Manifest Doc Id: 008851608FLE
Copy Type: TSDCOPY
Gen EPA ID: WID006078307
Gen Date: 04/14/2016
GEN Copy Revd Date: Not reported
TSD Date: 04/15/2016
TSD EPA ID: WID990829475
TSD Copy Revd Date: 05/23/2016

Year: 2016
Manifest Doc Id: 008851704FLE
Copy Type: TSDCOPY
Gen EPA ID: WID006078307
Gen Date: 01/13/2016
GEN Copy Revd Date: Not reported
TSD Date: 01/19/2016
TSD EPA ID: WID990829475
TSD Copy Revd Date: 03/01/2016

Year: 2016
Manifest Doc Id: 008851913FLE
Copy Type: TSDCOPY
Gen EPA ID: WID006078307
Gen Date: 06/03/2016
GEN Copy Revd Date: Not reported
TSD Date: 06/07/2016
TSD EPA ID: WID990829475
TSD Copy Revd Date: 07/08/2016

Name: BRADLEY CORP
Address: W142 N9101 FOUNTAIN BLVD
City,State,Zip: MENOMONEE FALLS, WI 53051
Year: 2015
EPA ID: WID006078307
FID: 268011260
ACT Code: 202
ACT Status: I
ACT Code 1: Not reported
ACT Name: Not reported
Contact Title: Not reported

Map ID
Direction
Distance
Elevation

MAP FINDINGS

Site

Database(s)

EDR ID Number
EPA ID Number

BRADLEY CORP (Continued)

1000190283

Contact Name: Not reported
Contact Address: Not reported
Contact City/State/Zip: Not reported
Contact Telephone: Not reported
Contact EMail Address: Not reported

Shipped:

Year: 2015
Manifest Doc Id: 013419424JJK
Copy Type: TSDCOPY
Gen EPA ID: WID006078307
Gen Date: 04/02/2015
GEN Copy Revd Date: Not reported
TSD Date: 04/06/2015
TSD EPA ID: WID990829475
TSD Copy Revd Date: 05/14/2015

Year: 2015
Manifest Doc Id: 013419491JJK
Copy Type: TSDCOPY
Gen EPA ID: WID006078307
Gen Date: 03/03/2015
GEN Copy Revd Date: Not reported
TSD Date: 03/10/2015
TSD EPA ID: WID990829475
TSD Copy Revd Date: 04/14/2015

Year: 2015
Manifest Doc Id: 013419492JJK
Copy Type: TSDCOPY
Gen EPA ID: WID006078307
Gen Date: 03/03/2015
GEN Copy Revd Date: Not reported
TSD Date: 03/10/2015
TSD EPA ID: WID990829475
TSD Copy Revd Date: 04/14/2015

Year: 2015
Manifest Doc Id: 013420052JJK
Copy Type: TSDCOPY
Gen EPA ID: WID006078307
Gen Date: 05/12/2015
GEN Copy Revd Date: Not reported
TSD Date: 05/21/2015
TSD EPA ID: WID990829475
TSD Copy Revd Date: 06/30/2015

Year: 2015
Manifest Doc Id: 013420147JJK
Copy Type: TSDCOPY
Gen EPA ID: WID006078307
Gen Date: 06/19/2015
GEN Copy Revd Date: Not reported
TSD Date: 06/23/2015
TSD EPA ID: WID990829475
TSD Copy Revd Date: 08/03/2015

Map ID
Direction
Distance
Elevation

MAP FINDINGS

Site

Database(s)

EDR ID Number
EPA ID Number

BRADLEY CORP (Continued)

1000190283

Year: 2015
Manifest Doc Id: 013420238JJK
Copy Type: TSDCOPY
Gen EPA ID: WID006078307
Gen Date: 07/21/2015
GEN Copy Revd Date: Not reported
TSD Date: 07/29/2015
TSD EPA ID: WID990829475
TSD Copy Revd Date: 08/31/2015

Year: 2015
Manifest Doc Id: 013420352JJK
Copy Type: TSDCOPY
Gen EPA ID: WID006078307
Gen Date: 09/21/2015
GEN Copy Revd Date: Not reported
TSD Date: 09/22/2015
TSD EPA ID: WID990829475
TSD Copy Revd Date: 11/02/2015

Year: 2015
Manifest Doc Id: 013420353JJK
Copy Type: TSDCOPY
Gen EPA ID: WID006078307
Gen Date: 09/21/2015
GEN Copy Revd Date: Not reported
TSD Date: 09/22/2015
TSD EPA ID: WID990829475
TSD Copy Revd Date: 11/02/2015

Year: 2015
Manifest Doc Id: 013420363JJK
Copy Type: TSDCOPY
Gen EPA ID: WID006078307
Gen Date: 09/24/2015
GEN Copy Revd Date: Not reported
TSD Date: 10/01/2015
TSD EPA ID: WID990829475
TSD Copy Revd Date: 11/13/2015

Year: 2015
Manifest Doc Id: 013420440JJK
Copy Type: TSDCOPY
Gen EPA ID: WID006078307
Gen Date: 10/13/2015
GEN Copy Revd Date: Not reported
TSD Date: 11/23/2015
TSD EPA ID: ARD069748192
TSD Copy Revd Date: 12/04/2015

Year: 2015
Manifest Doc Id: 013420442JJK
Copy Type: TSDCOPY
Gen EPA ID: WID006078307
Gen Date: 10/13/2015
GEN Copy Revd Date: Not reported
TSD Date: 10/21/2015

Map ID
Direction
Distance
Elevation

MAP FINDINGS

Site

Database(s)

EDR ID Number
EPA ID Number

BRADLEY CORP (Continued)

1000190283

TSD EPA ID: WID990829475
TSD Copy Revd Date: 12/01/2015

Year: 2015
Manifest Doc Id: 013420493JJK
Copy Type: TSDCOPY
Gen EPA ID: WID006078307
Gen Date: 11/05/2015
GEN Copy Revd Date: Not reported
TSD Date: 12/19/2015
TSD EPA ID: ARD069748192
TSD Copy Revd Date: 01/08/2016

Year: 2015
Manifest Doc Id: 013420494JJK
Copy Type: TSDCOPY
Gen EPA ID: WID006078307
Gen Date: 11/05/2015
GEN Copy Revd Date: Not reported
TSD Date: 11/10/2015
TSD EPA ID: WID990829475
TSD Copy Revd Date: 12/14/2015

Year: 2015
Manifest Doc Id: 002666872GBF
Copy Type: TSDCOPY
Gen EPA ID: WID006078307
Gen Date: 01/28/2015
GEN Copy Revd Date: Not reported
TSD Date: 02/13/2015
TSD EPA ID: MID980615298
TSD Copy Revd Date: 03/18/2015

Name: BRADLEY CORP
Address: W142 N9101 FOUNTAIN BLVD
City,State,Zip: MENOMONEE FALLS, WI 53051
Year: 2015
EPA ID: WID006078307
FID: 268011260
ACT Code: 201
ACT Status: A
ACT Code 1: 201
ACT Name: HW Generator - Large
Contact Title: SAFETY COORDINATOR
Contact Name: KIM BINSACK
Contact Address: PO BOX 309
Contact City/State/Zip: MENOMONEE FALLS, WI 530520309
Contact Telephone: 2623547653
Contact EMail Address: kim.binsack@bradleycorp.com

Shipped:
Year: 2015
Manifest Doc Id: 013419424JJK
Copy Type: TSDCOPY
Gen EPA ID: WID006078307
Gen Date: 04/02/2015

Map ID
Direction
Distance
Elevation

MAP FINDINGS

Site

Database(s)

EDR ID Number
EPA ID Number

BRADLEY CORP (Continued)

1000190283

GEN Copy Revd Date: Not reported
TSD Date: 04/06/2015
TSD EPA ID: WID990829475
TSD Copy Revd Date: 05/14/2015

Year: 2015
Manifest Doc Id: 013419491JJK
Copy Type: TSDCOPY
Gen EPA ID: WID006078307
Gen Date: 03/03/2015
GEN Copy Revd Date: Not reported
TSD Date: 03/10/2015
TSD EPA ID: WID990829475
TSD Copy Revd Date: 04/14/2015

Year: 2015
Manifest Doc Id: 013419492JJK
Copy Type: TSDCOPY
Gen EPA ID: WID006078307
Gen Date: 03/03/2015
GEN Copy Revd Date: Not reported
TSD Date: 03/10/2015
TSD EPA ID: WID990829475
TSD Copy Revd Date: 04/14/2015

Year: 2015
Manifest Doc Id: 013420052JJK
Copy Type: TSDCOPY
Gen EPA ID: WID006078307
Gen Date: 05/12/2015
GEN Copy Revd Date: Not reported
TSD Date: 05/21/2015
TSD EPA ID: WID990829475
TSD Copy Revd Date: 06/30/2015

Year: 2015
Manifest Doc Id: 013420147JJK
Copy Type: TSDCOPY
Gen EPA ID: WID006078307
Gen Date: 06/19/2015
GEN Copy Revd Date: Not reported
TSD Date: 06/23/2015
TSD EPA ID: WID990829475
TSD Copy Revd Date: 08/03/2015

Year: 2015
Manifest Doc Id: 013420238JJK
Copy Type: TSDCOPY
Gen EPA ID: WID006078307
Gen Date: 07/21/2015
GEN Copy Revd Date: Not reported
TSD Date: 07/29/2015
TSD EPA ID: WID990829475
TSD Copy Revd Date: 08/31/2015

Year: 2015
Manifest Doc Id: 013420352JJK

Map ID
Direction
Distance
Elevation

MAP FINDINGS

Site

Database(s)

EDR ID Number
EPA ID Number

BRADLEY CORP (Continued)

1000190283

Copy Type: TSDCOPY
Gen EPA ID: WID006078307
Gen Date: 09/21/2015
GEN Copy Revd Date: Not reported
TSD Date: 09/22/2015
TSD EPA ID: WID990829475
TSD Copy Revd Date: 11/02/2015

Year: 2015
Manifest Doc Id: 013420353JJK
Copy Type: TSDCOPY
Gen EPA ID: WID006078307
Gen Date: 09/21/2015
GEN Copy Revd Date: Not reported
TSD Date: 09/22/2015
TSD EPA ID: WID990829475
TSD Copy Revd Date: 11/02/2015

Year: 2015
Manifest Doc Id: 013420363JJK
Copy Type: TSDCOPY
Gen EPA ID: WID006078307
Gen Date: 09/24/2015
GEN Copy Revd Date: Not reported
TSD Date: 10/01/2015
TSD EPA ID: WID990829475
TSD Copy Revd Date: 11/13/2015

Year: 2015
Manifest Doc Id: 013420440JJK
Copy Type: TSDCOPY
Gen EPA ID: WID006078307
Gen Date: 10/13/2015
GEN Copy Revd Date: Not reported
TSD Date: 11/23/2015
TSD EPA ID: ARD069748192
TSD Copy Revd Date: 12/04/2015

Year: 2015
Manifest Doc Id: 013420442JJK
Copy Type: TSDCOPY
Gen EPA ID: WID006078307
Gen Date: 10/13/2015
GEN Copy Revd Date: Not reported
TSD Date: 10/21/2015
TSD EPA ID: WID990829475
TSD Copy Revd Date: 12/01/2015

Year: 2015
Manifest Doc Id: 013420493JJK
Copy Type: TSDCOPY
Gen EPA ID: WID006078307
Gen Date: 11/05/2015
GEN Copy Revd Date: Not reported
TSD Date: 12/19/2015
TSD EPA ID: ARD069748192
TSD Copy Revd Date: 01/08/2016

Map ID
Direction
Distance
Elevation

MAP FINDINGS

Site

Database(s)

EDR ID Number
EPA ID Number

BRADLEY CORP (Continued)

1000190283

Year: 2015
Manifest Doc Id: 013420494JJK
Copy Type: TSDCOPY
Gen EPA ID: WID006078307
Gen Date: 11/05/2015
GEN Copy Revd Date: Not reported
TSD Date: 11/10/2015
TSD EPA ID: WID990829475
TSD Copy Revd Date: 12/14/2015

Year: 2015
Manifest Doc Id: 002666872GBF
Copy Type: TSDCOPY
Gen EPA ID: WID006078307
Gen Date: 01/28/2015
GEN Copy Revd Date: Not reported
TSD Date: 02/13/2015
TSD EPA ID: MID980615298
TSD Copy Revd Date: 03/18/2015

Name: BRADLEY CORP
Address: W142 N9101 FOUNTAIN BLVD
City,State,Zip: MENOMONEE FALLS, WI 53051
Year: 2014
EPA ID: WID006078307
FID: 268011260
ACT Code: 202
ACT Status: I
ACT Code 1: Not reported
ACT Name: Not reported
Contact Title: Not reported
Contact Name: Not reported
Contact Address: Not reported
Contact City/State/Zip: Not reported
Contact Telephone: Not reported
Contact EMail Address: Not reported

Shipped:
Year: 2014
Manifest Doc Id: 010569807JJK
Copy Type: TSDCOPY
Gen EPA ID: WID006078307
Gen Date: 03/05/2014
GEN Copy Revd Date: Not reported
TSD Date: 03/11/2014
TSD EPA ID: WID990829475
TSD Copy Revd Date: 03/28/2014

Year: 2014
Manifest Doc Id: 010569808JJK
Copy Type: TSDCOPY
Gen EPA ID: WID006078307
Gen Date: 03/05/2014
GEN Copy Revd Date: Not reported
TSD Date: 03/11/2014
TSD EPA ID: WID990829475

Map ID
Direction
Distance
Elevation

MAP FINDINGS

Site

Database(s)

EDR ID Number
EPA ID Number

BRADLEY CORP (Continued)

1000190283

TSD Copy Revd Date: 03/28/2014

Year: 2014
Manifest Doc Id: 010569921JJK
Copy Type: TSDCOPY
Gen EPA ID: WID006078307
Gen Date: 05/06/2014
GEN Copy Revd Date: Not reported
TSD Date: 05/13/2014
TSD EPA ID: WID990829475
TSD Copy Revd Date: 06/04/2014

Year: 2014
Manifest Doc Id: 013419068JJK
Copy Type: TSDCOPY
Gen EPA ID: WID006078307
Gen Date: 10/22/2014
GEN Copy Revd Date: Not reported
TSD Date: 10/28/2014
TSD EPA ID: WID990829475
TSD Copy Revd Date: 11/12/2014

Year: 2014
Manifest Doc Id: 013419242JJK
Copy Type: TSDCOPY
Gen EPA ID: WID006078307
Gen Date: 12/15/2014
GEN Copy Revd Date: Not reported
TSD Date: 12/16/2014
TSD EPA ID: WID990829475
TSD Copy Revd Date: 12/28/2014

Year: 2014
Manifest Doc Id: 010569791JJK
Copy Type: TSDCOPY
Gen EPA ID: WID006078307
Gen Date: 02/13/2014
GEN Copy Revd Date: Not reported
TSD Date: 02/18/2014
TSD EPA ID: WID990829475
TSD Copy Revd Date: 03/07/2014

Year: 2014
Manifest Doc Id: 010569792JJK
Copy Type: TSDCOPY
Gen EPA ID: WID006078307
Gen Date: 02/13/2014
GEN Copy Revd Date: Not reported
TSD Date: 02/18/2014
TSD EPA ID: WID990829475
TSD Copy Revd Date: 03/07/2014

Year: 2014
Manifest Doc Id: 008121314JJK
Copy Type: TSDCOPY
Gen EPA ID: WID006078307
Gen Date: 07/01/2014

Map ID
Direction
Distance
Elevation

MAP FINDINGS

Site

Database(s)

EDR ID Number
EPA ID Number

BRADLEY CORP (Continued)

1000190283

GEN Copy Revd Date: Not reported
TSD Date: 07/11/2014
TSD EPA ID: WID990829475
TSD Copy Revd Date: 07/21/2014

Year: 2014
Manifest Doc Id: 008121416JJK
Copy Type: TSDCOPY
Gen EPA ID: WID006078307
Gen Date: 08/20/2014
GEN Copy Revd Date: Not reported
TSD Date: 08/25/2014
TSD EPA ID: WID990829475
TSD Copy Revd Date: 09/16/2014

Name: BRADLEY CORP
Address: W142 N9101 FOUNTAIN BLVD
City,State,Zip: MENOMONEE FALLS, WI 53051
Year: 2014
EPA ID: WID006078307
FID: 268011260
ACT Code: 201
ACT Status: A
ACT Code 1: 201
ACT Name: HW Generator - Large
Contact Title: SAFETY COORDINATOR
Contact Name: KIM BINSACK
Contact Address: PO BOX 309
Contact City/State/Zip: MENOMONEE FALLS, WI 530520309
Contact Telephone: 2623547653
Contact EMail Address: kim.binsack@bradleycorp.com

Shipped:
Year: 2014
Manifest Doc Id: 010569807JJK
Copy Type: TSDCOPY
Gen EPA ID: WID006078307
Gen Date: 03/05/2014
GEN Copy Revd Date: Not reported
TSD Date: 03/11/2014
TSD EPA ID: WID990829475
TSD Copy Revd Date: 03/28/2014

Year: 2014
Manifest Doc Id: 010569808JJK
Copy Type: TSDCOPY
Gen EPA ID: WID006078307
Gen Date: 03/05/2014
GEN Copy Revd Date: Not reported
TSD Date: 03/11/2014
TSD EPA ID: WID990829475
TSD Copy Revd Date: 03/28/2014

Year: 2014
Manifest Doc Id: 010569921JJK
Copy Type: TSDCOPY

Map ID
Direction
Distance
Elevation

MAP FINDINGS

Site

Database(s)

EDR ID Number
EPA ID Number

BRADLEY CORP (Continued)

1000190283

Gen EPA ID: WID006078307
Gen Date: 05/06/2014
GEN Copy Revd Date: Not reported
TSD Date: 05/13/2014
TSD EPA ID: WID990829475
TSD Copy Revd Date: 06/04/2014

Year: 2014
Manifest Doc Id: 013419068JJK
Copy Type: TSDCOPY
Gen EPA ID: WID006078307
Gen Date: 10/22/2014
GEN Copy Revd Date: Not reported
TSD Date: 10/28/2014
TSD EPA ID: WID990829475
TSD Copy Revd Date: 11/12/2014

Year: 2014
Manifest Doc Id: 013419242JJK
Copy Type: TSDCOPY
Gen EPA ID: WID006078307
Gen Date: 12/15/2014
GEN Copy Revd Date: Not reported
TSD Date: 12/16/2014
TSD EPA ID: WID990829475
TSD Copy Revd Date: 12/28/2014

Year: 2014
Manifest Doc Id: 010569791JJK
Copy Type: TSDCOPY
Gen EPA ID: WID006078307
Gen Date: 02/13/2014
GEN Copy Revd Date: Not reported
TSD Date: 02/18/2014
TSD EPA ID: WID990829475
TSD Copy Revd Date: 03/07/2014

Year: 2014
Manifest Doc Id: 010569792JJK
Copy Type: TSDCOPY
Gen EPA ID: WID006078307
Gen Date: 02/13/2014
GEN Copy Revd Date: Not reported
TSD Date: 02/18/2014
TSD EPA ID: WID990829475
TSD Copy Revd Date: 03/07/2014

Year: 2014
Manifest Doc Id: 008121314JJK
Copy Type: TSDCOPY
Gen EPA ID: WID006078307
Gen Date: 07/01/2014
GEN Copy Revd Date: Not reported
TSD Date: 07/11/2014
TSD EPA ID: WID990829475
TSD Copy Revd Date: 07/21/2014

Map ID
Direction
Distance
Elevation

MAP FINDINGS

Site

Database(s)

EDR ID Number
EPA ID Number

BRADLEY CORP (Continued)

1000190283

Year: 2014
Manifest Doc Id: 008121416JJK
Copy Type: TSDCOPY
Gen EPA ID: WID006078307
Gen Date: 08/20/2014
GEN Copy Revd Date: Not reported
TSD Date: 08/25/2014
TSD EPA ID: WID990829475
TSD Copy Revd Date: 09/16/2014

[Click this hyperlink](#) while viewing on your computer to access
20 additional WI MANIFEST: record(s) in the EDR Site Report.

F30
East
1/8-1/4
0.205 mi.
1081 ft.

TINAS CATERING BY RUDOLF
N89 W16025 MAIN ST
MENOMONEE FALLS, WI 53051

UST U003266605
N/A

Site 1 of 2 in cluster F

Relative:
Higher
Actual:
830 ft.

UST:
Name: TINAS CATERING BY RUDOLF
Address: N89 W16025 MAIN ST
City,State,Zip: MENOMONEE FALLS, WI 53051
License: Storage Tank Registration
License Type: Registration
License Number: 431022
Expiration Date: Not reported
Licensee: Rudolph Unger
Facility Reference Number: 137324|137324
Fire Dept ID: 6703
Federally Regulated: Yes
Tank ID: 36361
Municipality Name: Village of Menomonee Falls
Tank Reference Number: 364811|670300648
Equipment Wang ID: 670300648
Tank Type: Underground Storage Tank
Tank Status: Closed Filled with Inert Material
Tank Contents: Sand/Gravel/Slurry
Capacity: 275.00
Install Date: Not reported
Construction Material: Coated Steel
Marketer: N
Tank Occupancy: Mercantile/Commercial
Corrosion Protection Type: Not reported
Overfill Protection Type: Not Installed
Leak Detection: Not reported
Leak Test Method: Not reported
Spill Protection: Not Installed
Containment Sump Installed: N
Wall Size: Single
Dispenser Sump Installed: N
Overfill Protection: Not Installed
Date of Lining: Not reported
Lining Inspection Date: Not reported
CAS Number: Not reported
Pipe Type: Piping (Storage Tank)
Pipe Status: Closed Filled with Inert Material

Map ID
 Direction
 Distance
 Elevation

MAP FINDINGS

Site

Database(s)

EDR ID Number
 EPA ID Number

TINAS CATERING BY RUDOLF (Continued)

U003266605

Pipe Aboveground Piping: N
 Pipe Underground Piping: Y
 Pipe Construction Material: Unknown
 Pipe Wall Type: Single
 Pipe UST Manifolded: N
 Pipe Related Tank ID: 122434
 Pipe Catastrophic Leak Detection: Not reported
 Pipe System Type: Not reported
 Pipe Flex Connector: N
 Pipe Leak Test Method: Not reported
 Pipe Leak Detection: Not reported
 Pipe Corrosion Protection: Not reported
 Latest Test Name: Not reported
 Latest Test Date: Not reported
 Latest Test Expiration Date: Not reported

G31
NNE
1/8-1/4
0.218 mi.
1151 ft.

JAN MARCOU
N90 W16312 ROOSEVELT DR
MENOMONEE FALLS, WI 53051
Site 1 of 4 in cluster G

UST U003829006
N/A

Relative:
Higher
Actual:
851 ft.

UST:
 Name: JAN MARCOU
 Address: N90 W16312 ROOSEVELT DR
 City,State,Zip: MENOMONEE FALLS, WI 53051
 License: Storage Tank Registration
 License Type: Registration
 License Number: 92538
 Expiration Date: Not reported
 Licensee: Jan Marcou
 Facility Reference Number: 92538|92538
 Fire Dept ID: 6703
 Federally Regulated: No
 Tank ID: 365029
 Municipality Name: Not reported
 Tank Reference Number: 365029|670300898
 Equipment Wang ID: 670300898
 Tank Type: Underground Storage Tank
 Tank Status: Closed/Removed
 Tank Contents: Fuel Oil
 Capacity: 1000.00
 Install Date: Not reported
 Construction Material: Bare Steel
 Marketer: N
 Tank Occupancy: Residential
 Corrosion Protection Type: Not reported
 Overfill Protection Type: Not Installed
 Leak Detection: Not Required
 Leak Test Method: Not reported
 Spill Protection: Not Installed
 Containment Sump Installed: Not reported
 Wall Size: Not reported
 Dispenser Sump Installed: N
 Overfill Protection: Not Installed
 Date of Lining: Not reported
 Lining Inspection Date: Not reported
 CAS Number: Not reported

Map ID
Direction
Distance
Elevation

MAP FINDINGS

Site

Database(s)

EDR ID Number
EPA ID Number

JAN MARCOU (Continued)

U003829006

Pipe Type: Not reported
Pipe Status: Not reported
Pipe Aboveground Piping: N
Pipe Underground Piping: N
Pipe Construction Material: Not reported
Pipe Wall Type: Not reported
Pipe UST Manifolded: Not reported
Pipe Related Tank ID: Not reported
Pipe Catastrophic Leak Detection: Not reported
Pipe System Type: Not reported
Pipe Flex Connector: Not reported
Pipe Leak Test Method: Not reported
Pipe Leak Detection: Not reported
Pipe Corrosion Protection: Not reported
Latest Test Name: Not reported
Latest Test Date: Not reported
Latest Test Expiration Date: Not reported

Detail As of 12/2016:

Facility Reference Number: 92538|92538
Tank ID: 365029
Tank Status Date: 08/08/1997
Site Municipality: V
Land Owner Type: Private
Town Customer ID: 323155
Owner Name: JAN MARCOU
Owner Address: N90W16312 ROOSEVELT DR
Owner Address 2: Not reported
Owner City: MENOMONEE FLS
Owner State: WI
Owner Zip: 53051

**32
NE
1/8-1/4
0.223 mi.
1175 ft.**

**ST MARY SCHOOL
N89 W16215 CLEVELAND AVE
MENOMONEE FALLS, WI 53051**

**UST U003459991
N/A**

**Relative:
Higher
Actual:
841 ft.**

UST:
Name: ST MARY SCHOOL
Address: N89 W16215 CLEVELAND AVE
City,State,Zip: MENOMONEE FALLS, WI 53051
License: Storage Tank Registration
License Type: Registration
License Number: 132984
Expiration Date: Not reported
Licensee: Allan E Johnson
Facility Reference Number: 132984|132984
Fire Dept ID: 6703
Federally Regulated: No
Tank ID: 364481
Municipality Name: Not reported
Tank Reference Number: 364481|670300179
Equipment Wang ID: 670300179
Tank Type: Underground Storage Tank
Tank Status: Closed/Removed
Tank Contents: Fuel Oil

Map ID
Direction
Distance
Elevation

MAP FINDINGS

Site

Database(s)

EDR ID Number
EPA ID Number

ST MARY SCHOOL (Continued)

U003459991

Capacity:	2000.00
Install Date:	Not reported
Construction Material:	Coated Steel
Marketer:	N
Tank Occupancy:	School
Corrosion Protection Type:	Not reported
Overfill Protection Type:	Not Installed
Leak Detection:	Not Required
Leak Test Method:	Not reported
Spill Protection:	Not Installed
Containment Sump Installed:	Not reported
Wall Size:	Not reported
Dispenser Sump Installed:	N
Overfill Protection:	Not Installed
Date of Lining:	Not reported
Lining Inspection Date:	Not reported
CAS Number:	Not reported
Pipe Type:	Not reported
Pipe Status:	Not reported
Pipe Aboveground Piping:	N
Pipe Underground Piping:	N
Pipe Construction Material:	Not reported
Pipe Wall Type:	Not reported
Pipe UST Manifoldd:	Not reported
Pipe Related Tank ID:	Not reported
Pipe Catastrophic Leak Detection:	Not reported
Pipe System Type:	Not reported
Pipe Flex Connector:	Not reported
Pipe Leak Test Method:	Not reported
Pipe Leak Detection:	Not reported
Pipe Corrosion Protection:	Not reported
Latest Test Name:	Not reported
Latest Test Date:	Not reported
Latest Test Expiration Date:	Not reported
Detail As of 12/2016:	
Facility Reference Number:	132984 132984
Tank ID:	364481
Tank Status Date:	10/03/1991
Site Municipality:	V
Land Owner Type:	Private
Town Customer ID:	276933
Owner Name:	ALLAN E JOHNSON
Owner Address:	W159N9007 PATTON DR
Owner Address 2:	Not reported
Owner City:	MENOMONEE FLS
Owner State:	WI
Owner Zip:	53051

Map ID
 Direction
 Distance
 Elevation

MAP FINDINGS

Site

Database(s)

EDR ID Number
 EPA ID Number

H33 NW 1/8-1/4 0.224 mi. 1183 ft.	FALLS AUTO BODY INC N89 WI6776 APPLETON AVE MENOMONEE FALLS, WI 53051	RCRA-VSQG	1004796757 WID981095441
Relative: Site 1 of 4 in cluster H Higher RCRA Listings:			
Actual: 878 ft.	Date Form Received by Agency:	19850903	
	Handler Name:	Falls Auto Body Inc	
	Handler Address:	N89 WI6776 APPLETON AVE	
	Handler City,State,Zip:	MENOMONEE FALLS, WI 53051	
	EPA ID:	WID981095441	
	Contact Name:	JOHNS SAMUAL	
	Contact Address:	N89 WI6776 APPLETON AVE	
	Contact City,State,Zip:	MENOMONEE FALLS, WI 53051	
	Contact Telephone:	414-251-8080	
	Contact Fax:	Not reported	
	Contact Email:	Not reported	
	Contact Title:	Not reported	
	EPA Region:	05	
	Land Type:	Not reported	
	Federal Waste Generator Description:	Conditionally Exempt Small Quantity Generator	
	Non-Notifier:	Not reported	
	Biennial Report Cycle:	Not reported	
	Accessibility:	Not reported	
	Active Site Indicator:	Handler Activities	
	State District Owner:	Not reported	
	State District:	Not reported	
	Mailing Address:	N89 WI6776 APPLETON AVE	
	Mailing City,State,Zip:	MENOMONEE FALLS, WI 53051	
	Owner Name:	Name Not Reported	
	Owner Type:	Private	
	Operator Name:	Name Not Reported	
	Operator Type:	Private	
	Short-Term Generator Activity:	No	
	Importer Activity:	No	
	Mixed Waste Generator:	No	
	Transporter Activity:	No	
	Transfer Facility Activity:	No	
	Recycler Activity with Storage:	No	
	Small Quantity On-Site Burner Exemption:	No	
	Smelting Melting and Refining Furnace Exemption:	No	
	Underground Injection Control:	No	
	Off-Site Waste Receipt:	No	
	Universal Waste Indicator:	No	
	Universal Waste Destination Facility:	No	
	Federal Universal Waste:	No	
	Active Site State-Reg Handler:	---	
	Federal Facility Indicator:	Not reported	
	Hazardous Secondary Material Indicator:	NN	
	Sub-Part K Indicator:	Not reported	
	2018 GPRC Permit Baseline:	Not on the Baseline	
	2018 GPRC Renewals Baseline:	Not on the Baseline	
	202 GPRC Corrective Action Baseline:	No	
	Subject to Corrective Action Universe:	No	
	Non-TSDFs Where RCRA CA has Been Imposed Universe:	No	
	Corrective Action Priority Ranking:	No NCAPS ranking	
	Environmental Control Indicator:	No	
	Institutional Control Indicator:	No	

Map ID
Direction
Distance
Elevation

MAP FINDINGS

Site

Database(s)

EDR ID Number
EPA ID Number

FALLS AUTO BODY INC (Continued)

1004796757

Human Exposure Controls Indicator:	N/A
Groundwater Controls Indicator:	N/A
Significant Non-Complier Universe:	No
Unaddressed Significant Non-Complier Universe:	No
Addressed Significant Non-Complier Universe:	No
Significant Non-Complier With a Compliance Schedule Universe:	No
Financial Assurance Required:	Not reported
Handler Date of Last Change:	20000915
Recognized Trader-Importer:	No
Recognized Trader-Exporter:	No
Importer of Spent Lead Acid Batteries:	No
Exporter of Spent Lead Acid Batteries:	No
Recycler Activity Without Storage:	Not reported
Manifest Broker:	Not reported
Sub-Part P Indicator:	No

Hazardous Waste Summary:

Waste Code: D001
Waste Description: Ignitable Waste

Waste Code: F003
Waste Description: The Following Spent Nonhalogenated Solvents: Xylene, Acetone, Ethyl Acetate, Ethyl Benzene, Ethyl Ether, Methyl Isobutyl Ketone, N-Butyl Alcohol, Cyclohexanone, And Methanol; All Spent Solvent Mixtures/Blends Containing, Before Use, Only The Above Spent Nonhalogenated Solvents; And All Spent Solvent Mixtures/Blends Containing, Before Use, One Or More Of The Above Nonhalogenated Solvents, And A Total Of Ten Percent Or More (By Volume) Of One Or More Of Those Solvents Listed In F001, F002, F004, And F005; And Still Bottoms From The Recovery Of These Spent Solvents And Spent Solvent Mixtures.

Waste Code: F005
Waste Description: The Following Spent Nonhalogenated Solvents: Toluene, Methyl Ethyl Ketone, Carbon Disulfide, Isobutanol, Pyridine, Benzene, 2-Ethoxyethanol, And 2-Nitropropane; All Spent Solvent Mixtures/Blends Containing, Before Use, A Total Of Ten Percent Or More (By Volume) Of One Or More Of The Above Nonhalogenated Solvents Or Those Solvents Listed In F001, F002, Or F004; And Still Bottoms From The Recovery Of These Spent Solvents And Spent Solvent Mixtures.

Handler - Owner Operator:

Owner/Operator Indicator:	Owner
Owner/Operator Name:	NAME NOT REPORTED
Legal Status:	Private
Date Became Current:	Not reported
Date Ended Current:	Not reported
Owner/Operator Address:	ADDRESS NOT REPORTED
Owner/Operator City,State,Zip:	CITY NOT REPORTED, AK 99998
Owner/Operator Telephone:	312-555-1212
Owner/Operator Telephone Ext:	Not reported
Owner/Operator Fax:	Not reported
Owner/Operator Email:	Not reported

Owner/Operator Indicator: Operator

Map ID
 Direction
 Distance
 Elevation

MAP FINDINGS

Site

Database(s)

EDR ID Number
 EPA ID Number

FALLS AUTO BODY INC (Continued)

1004796757

Owner/Operator Name: NAME NOT REPORTED
 Legal Status: Private
 Date Became Current: Not reported
 Date Ended Current: Not reported
 Owner/Operator Address: ADDRESS NOT REPORTED
 Owner/Operator City,State,Zip: CITY NOT REPORTED, AK 99998
 Owner/Operator Telephone: 312-555-1212
 Owner/Operator Telephone Ext: Not reported
 Owner/Operator Fax: Not reported
 Owner/Operator Email: Not reported

Historic Generators:

Receive Date: 19850903
 Handler Name: FALLS AUTO BODY INC
 Federal Waste Generator Description: Conditionally Exempt Small Quantity Generator
 State District Owner: Not reported
 Large Quantity Handler of Universal Waste: No
 Recognized Trader Importer: No
 Recognized Trader Exporter: No
 Spent Lead Acid Battery Importer: No
 Spent Lead Acid Battery Exporter: No
 Current Record: Yes
 Non Storage Recycler Activity: Not reported
 Electronic Manifest Broker: Not reported

List of NAICS Codes and Descriptions:

NAICS Codes: No NAICS Codes Found

Facility Has Received Notices of Violations:

Violations: No Violations Found

Evaluation Action Summary:

Evaluations: No Evaluations Found

I34
SSE
1/8-1/4
0.227 mi.
1198 ft.

DONS BEACON SERVICE
N86 W16370 APPLETON AVE
MENOMONEE FALLS, WI

LUST S103718640
N/A

Site 1 of 2 in cluster I

Relative:
Lower
Actual:
785 ft.

LUST:

Name: DONS BEACON SERVICE
 Address: N86 W16370 APPLETON AVE
 City,State,Zip: MENOMONEE FALLS, WI
 Region Name: SE
 Facility ID: 268125770
Status: CLOSED
 Start Date: 06/08/1993
 End Date: 03/10/1995
 Last Action: 05/24/1995
 Site Id: 4065400
 Detail Seq No: 30928
 Activity Type: LUST
 Act Code: 340
 Activity Name: DONS BEACON SERVICE

Map ID
 Direction
 Distance
 Elevation

MAP FINDINGS

Site

Database(s)

EDR ID Number
 EPA ID Number

DONS BEACON SERVICE (Continued)

S103718640

Activity Number: 0368003458
 Activity Display Number: 03-68-003458
 Activity Detail Address: Not reported
 Activity Comments: Not reported
 Jurisdiction: DNR RR
 Owner Name: Not reported
 Owner Addr: Not reported
 Owner City,St,Zip: Not reported
 Dept Of Commerce Number: 53051294370
 Comm Occurrence Id: Not reported
 EPA Cerclis Id: Not reported
 Risk Code: Not reported
 Acres: Not reported
 Acres 100: Not reported
 EPA NPL Site?: N
 Dept Of Commerce Tracking: Not reported
 PECFA Funds Eligible?: Y
 Above Ground Storage Tank?: N
 Drycleaner?: N
 Co-contamination?: N
 Public Land Survey System Desc: NWNE1008N20E
 Geo Located: Yes
 DNR GIS Registry View Map Layers: No
 Latitude: 43.175419406
 Longitude: -88.113192899
 DERF: N
 Offsite Impact: N
 Row Impact: N
 WDOT: N
 WDOT Description: Not reported
 WAM: N
 FRF: N
 GLC: N
 VPLE COC: N
 SUDZ: N
 Petrol UST: Y
 Sediments: N
 PFAS: N

Actions:

Action Date:	1993-09-15	Action Code:	2
Action Name:	Responsible Party (RP) letter sent		
Action Desc:	Date of DNR letter to responsible party (RP) notifying them of state law responsibilities associated with the investigation and cleanup of a hazardous substance discharge to the environment.		
Action Comments:	Not reported		
Action Date:	1995-01-26	Action Code:	41
Action Name:	Remedial Action Report Received		
Action Desc:	[OBSOLETE] Date the DNR receives the Remedial Action Report detailing remedial action efforts for an activity.		
Action Comments:	RA REPORT RECV'D		
Action Date:	1995-03-10	Action Code:	11
Action Name:	Activity Closed		
Action Desc:	Date DNR sends a letter approving the final closure of an activity based on data provided and compliance with NR 726 and 727. No further		

Map ID
Direction
Distance
Elevation

MAP FINDINGS

Site

Database(s)

EDR ID Number
EPA ID Number

DONS BEACON SERVICE (Continued)

S103718640

investigation or remediation is required at this time.
Action Comments: Not reported

Action Date: 1993-06-08 Action Code: 1
Action Name: Notification of Hazardous Substance Discharge
Action Desc: Date DNR received notice of a discharge of a hazardous substance under s. 292.11 Wis. Stats. Discharge was discovered during an environmental assessment or laboratory analysis of soil, sediment, groundwater or vapor samples. Includes historic contamination.

Action Comments: Not reported

Action Date: 1995-03-10 Action Code: 99
Action Name: Miscellaneous
Action Desc: Miscellaneous action - See Action Comments
Action Comments: SITE CLOSED

Action Date: 1995-05-11 Action Code: 99
Action Name: Miscellaneous
Action Desc: Miscellaneous action - See Action Comments
Action Comments: WELL ABANDONMENT FORMS

Substances:

Substance Desc: Petroleum - Unknown Type
Amount Released: Not reported
Release Code: Not reported

Substance Desc: Gasoline - Unleaded and Leaded
Amount Released: Not reported
Release Code: Not reported

Substance Desc: Engine Waste Oil
Amount Released: Not reported
Release Code: Not reported

Impact Number: 74349
Impact Code: 05
Impact Comments: SOIL CONTAMINATION
Impact Potential: N
Impact Description: Soil Contamination

Contacts:

Role Desc: DNR File Contact
Contact Name: JENNIFER MEYER
Contact Address: 1027 W ST PAUL AVE
Contact Addr2: Not reported
Contact City,St,Zip: MILWAUKEE, WI 53233
Contact Country: UNITED STATES
Company Address: MILWAUKEE, WI 53233

Role Desc: Responsible Party
Contact Name: PERSONAL INFORMATION WITHHELD
Contact Address: 1205 ORCHARD LN
Contact Addr2: Not reported
Contact City,St,Zip: ELM GROVE, WI 53122
Contact Country: UNITED STATES
Company Address: ELM GROVE, WI 53122

Map ID
 Direction
 Distance
 Elevation

MAP FINDINGS

Site

Database(s)

EDR ID Number
 EPA ID Number

F35 **KLINKERTS SERVICE STATION**
East **N89 W15963 MAIN ST**
1/8-1/4 **MENOMONEE FALLS, WI 53051**
0.234 mi.
1237 ft. **Site 2 of 2 in cluster F**

UST **U003242967**
N/A

Relative:
Higher
Actual:
828 ft.

UST:
 Name: KLINKERTS SERVICE STATION
 Address: N89 W15963 MAIN ST
 City,State,Zip: MENOMONEE FALLS, WI 53051
 License: Storage Tank Registration
 License Type: Registration
 License Number: 100331
 Expiration Date: Not reported
 Licensee: Bernice Stephens
 Facility Reference Number: 100331|100331
 Fire Dept ID: 6703
 Federally Regulated: Yes
 Tank ID: 364507
 Municipality Name: Not reported
 Tank Reference Number: 364507|670300209
 Equipment Wang ID: 670300209
 Tank Type: Underground Storage Tank
 Tank Status: Closed/Removed
 Tank Contents: Unknown
 Capacity: 300.00
 Install Date: Not reported
 Construction Material: Coated Steel
 Marketer: N
 Tank Occupancy: Retail Fuel Sales
 Corrosion Protection Type: Not reported
 Overfill Protection Type: Not Installed
 Leak Detection: Unknown
 Leak Test Method: Not reported
 Spill Protection: Not Installed
 Containment Sump Installed: Not reported
 Wall Size: Not reported
 Dispenser Sump Installed: N
 Overfill Protection: Not Installed
 Date of Lining: Not reported
 Lining Inspection Date: Not reported
 CAS Number: Not reported
 Pipe Type: Not reported
 Pipe Status: Not reported
 Pipe Aboveground Piping: N
 Pipe Underground Piping: N
 Pipe Construction Material: Not reported
 Pipe Wall Type: Not reported
 Pipe UST Manifolder: Not reported
 Pipe Related Tank ID: Not reported
 Pipe Catastrophic Leak Detection: Not reported
 Pipe System Type: Not reported
 Pipe Flex Connector: Not reported
 Pipe Leak Test Method: Not reported
 Pipe Leak Detection: Not reported
 Pipe Corrosion Protection: Not reported
 Latest Test Name: Not reported
 Latest Test Date: Not reported
 Latest Test Expiration Date: Not reported

Map ID
Direction
Distance
Elevation

MAP FINDINGS

Site

Database(s)

EDR ID Number
EPA ID Number

KLINKERTS SERVICE STATION (Continued)

U003242967

Detail As of 12/2016:

Facility Reference Number: 100331|100331
Tank ID: 364507
Tank Status Date: 04/25/1991
Site Municipality: V
Land Owner Type: Private
Town Customer ID: 281925
Owner Name: BERNICE STEPHENS
Owner Address: N89W15934 MAIN ST
Owner Address 2: Not reported
Owner City: MENOMONEE FLS
Owner State: WI
Owner Zip: 53051

Name: KLINKERTS SERVICE STATION
Address: N89 W15963 MAIN ST
City,State,Zip: MENOMONEE FALLS, WI 53051
License: Storage Tank Registration
License Type: Registration
License Number: 100331
Expiration Date: Not reported
Licensee: Bernice Stephens
Facility Reference Number: 100331|100331
Fire Dept ID: 6703
Federally Regulated: Yes
Tank ID: 364508
Municipality Name: Not reported
Tank Reference Number: 364508|670300210
Equipment Wang ID: 670300210
Tank Type: Underground Storage Tank
Tank Status: Closed/Removed
Tank Contents: Unknown
Capacity: 250.00
Install Date: Not reported
Construction Material: Coated Steel
Marketer: N
Tank Occupancy: Retail Fuel Sales
Corrosion Protection Type: Not reported
Overfill Protection Type: Not Installed
Leak Detection: Not reported
Leak Test Method: Not reported
Spill Protection: Not Installed
Containment Sump Installed: Not reported
Wall Size: Not reported
Dispenser Sump Installed: N
Overfill Protection: Not Installed
Date of Lining: Not reported
Lining Inspection Date: Not reported
CAS Number: Not reported
Pipe Type: Not reported
Pipe Status: Not reported
Pipe Aboveground Piping: N
Pipe Underground Piping: N
Pipe Construction Material: Not reported
Pipe Wall Type: Not reported
Pipe UST Manifoldded: Not reported

Map ID
Direction
Distance
Elevation

MAP FINDINGS

Site

Database(s)

EDR ID Number
EPA ID Number

KLINKERTS SERVICE STATION (Continued)

U003242967

Pipe Related Tank ID: Not reported
Pipe Catastrophic Leak Detection: Not reported
Pipe System Type: Not reported
Pipe Flex Connector: Not reported
Pipe Leak Test Method: Not reported
Pipe Leak Detection: Not reported
Pipe Corrosion Protection: Not reported
Latest Test Name: Not reported
Latest Test Date: Not reported
Latest Test Expiration Date: Not reported

Detail As of 12/2016:

Facility Reference Number: 100331|100331
Tank ID: 364508
Tank Status Date: 04/25/1991
Site Municipality: V
Land Owner Type: Private
Town Customer ID: 281924
Owner Name: BERNICE STEPHANS
Owner Address: N89W15934 MAIN ST
Owner Address 2: Not reported
Owner City: MENOMONEE FLS
Owner State: WI
Owner Zip: 53051

Name: KLINKERTS SERVICE STATION
Address: N89 W15963 MAIN ST
City,State,Zip: MENOMONEE FALLS, WI 53051
License: Storage Tank Registration
License Type: Registration
License Number: 100331
Expiration Date: Not reported
Licensee: Bernice Stephens
Facility Reference Number: 100331|100331
Fire Dept ID: 6703
Federally Regulated: Yes
Tank ID: 364509
Municipality Name: Not reported
Tank Reference Number: 364509|670300211
Equipment Wang ID: 670300211
Tank Type: Underground Storage Tank
Tank Status: Closed/Removed
Tank Contents: Unleaded Gasoline
Capacity: 4000.00
Install Date: Not reported
Construction Material: Coated Steel
Marketer: N
Tank Occupancy: Retail Fuel Sales
Corrosion Protection Type: Not reported
Overfill Protection Type: Not Installed
Leak Detection: Unknown
Leak Test Method: Not reported
Spill Protection: Not Installed
Containment Sump Installed: Not reported
Wall Size: Not reported
Dispenser Sump Installed: N
Overfill Protection: Not Installed

Map ID
Direction
Distance
Elevation

MAP FINDINGS

Site

Database(s)

EDR ID Number
EPA ID Number

KLINKERTS SERVICE STATION (Continued)

U003242967

Date of Lining: Not reported
Lining Inspection Date: Not reported
CAS Number: Not reported
Pipe Type: Not reported
Pipe Status: Not reported
Pipe Aboveground Piping: N
Pipe Underground Piping: N
Pipe Construction Material: Not reported
Pipe Wall Type: Not reported
Pipe UST Manifolded: Not reported
Pipe Related Tank ID: Not reported
Pipe Catastrophic Leak Detection: Not reported
Pipe System Type: Not reported
Pipe Flex Connector: Not reported
Pipe Leak Test Method: Not reported
Pipe Leak Detection: Not reported
Pipe Corrosion Protection: Not reported
Latest Test Name: Not reported
Latest Test Date: Not reported
Latest Test Expiration Date: Not reported

Detail As of 12/2016:

Facility Reference Number: 100331|100331
Tank ID: 364509
Tank Status Date: 04/19/1991
Site Municipality: V
Land Owner Type: Private
Town Customer ID: 281925
Owner Name: BERNICE STEPHENS
Owner Address: N89W15934 MAIN ST
Owner Address 2: Not reported
Owner City: MENOMONEE FLS
Owner State: WI
Owner Zip: 53051

Name: KLINKERTS SERVICE STATION
Address: N89 W15963 MAIN ST
City,State,Zip: MENOMONEE FALLS, WI 53051
License: Storage Tank Registration
License Type: Registration
License Number: 100331
Expiration Date: Not reported
Licensee: Bernice Stephens
Facility Reference Number: 100331|100331
Fire Dept ID: 6703
Federally Regulated: Yes
Tank ID: 364510
Municipality Name: Not reported
Tank Reference Number: 364510|670300212
Equipment Wang ID: 670300212
Tank Type: Underground Storage Tank
Tank Status: Closed/Removed
Tank Contents: Unleaded Gasoline
Capacity: 4000.00
Install Date: Not reported
Construction Material: Coated Steel
Marketer: N

Map ID
 Direction
 Distance
 Elevation

MAP FINDINGS

Site

Database(s)

EDR ID Number
 EPA ID Number

KLINKERTS SERVICE STATION (Continued)

U003242967

Tank Occupancy:	Retail Fuel Sales
Corrosion Protection Type:	Not reported
Overfill Protection Type:	Not Installed
Leak Detection:	Unknown
Leak Test Method:	Not reported
Spill Protection:	Not Installed
Containment Sump Installed:	Not reported
Wall Size:	Not reported
Dispenser Sump Installed:	N
Overfill Protection:	Not Installed
Date of Lining:	Not reported
Lining Inspection Date:	Not reported
CAS Number:	Not reported
Pipe Type:	Not reported
Pipe Status:	Not reported
Pipe Aboveground Piping:	N
Pipe Underground Piping:	N
Pipe Construction Material:	Not reported
Pipe Wall Type:	Not reported
Pipe UST Manifolder:	Not reported
Pipe Related Tank ID:	Not reported
Pipe Catastrophic Leak Detection:	Not reported
Pipe System Type:	Not reported
Pipe Flex Connector:	Not reported
Pipe Leak Test Method:	Not reported
Pipe Leak Detection:	Not reported
Pipe Corrosion Protection:	Not reported
Latest Test Name:	Not reported
Latest Test Date:	Not reported
Latest Test Expiration Date:	Not reported

Detail As of 12/2016:

Facility Reference Number:	100331 100331
Tank ID:	364510
Tank Status Date:	04/19/1991
Site Municipality:	V
Land Owner Type:	Private
Town Customer ID:	281925
Owner Name:	BERNICE STEPHENS
Owner Address:	N89W15934 MAIN ST
Owner Address 2:	Not reported
Owner City:	MENOMONEE FLS
Owner State:	WI
Owner Zip:	53051

**H36
 NW
 1/8-1/4
 0.236 mi.
 1248 ft.**

**FORMER GAS STATION (DOT)
 N89 W16776 APPLETON AVE
 MENOMONEE FALLS, WI 53051
 Site 2 of 4 in cluster H**

**UST U003708778
 N/A**

**Relative:
 Higher
 Actual:
 882 ft.**

UST:	
Name:	FORMER GAS STATION (DOT)
Address:	N89 W16776 APPLETON AVE
City,State,Zip:	MENOMONEE FALLS, WI 53051
License:	Storage Tank Registration
License Type:	Registration

Map ID
Direction
Distance
Elevation

MAP FINDINGS

Site

Database(s)

EDR ID Number
EPA ID Number

FORMER GAS STATION (DOT) (Continued)

U003708778

License Number: 186402
Expiration Date: Not reported
Licensee: Wisconsin Department Of Transportation
Facility Reference Number: 186402|182361
Fire Dept ID: 6703
Federally Regulated: Yes
Tank ID: 495714
Municipality Name: Not reported
Tank Reference Number: 495714|
Equipment Wang ID: Not reported
Tank Type: Underground Storage Tank
Tank Status: Closed/Removed
Tank Contents: Leaded Gasoline
Capacity: 1500.00
Install Date: Not reported
Construction Material: Bare Steel
Marketer: N
Tank Occupancy: Retail Fuel Sales
Corrosion Protection Type: Not reported
Overfill Protection Type: Not Installed
Leak Detection: Not reported
Leak Test Method: Not reported
Spill Protection: Not Installed
Containment Sump Installed: Not reported
Wall Size: Not reported
Dispenser Sump Installed: N
Overfill Protection: Not Installed
Date of Lining: Not reported
Lining Inspection Date: Not reported
CAS Number: Not reported
Pipe Type: Not reported
Pipe Status: Not reported
Pipe Aboveground Piping: N
Pipe Underground Piping: N
Pipe Construction Material: Not reported
Pipe Wall Type: Not reported
Pipe UST Manifolder: Not reported
Pipe Related Tank ID: Not reported
Pipe Catastrophic Leak Detection: Not reported
Pipe System Type: Not reported
Pipe Flex Connector: Not reported
Pipe Leak Test Method: Not reported
Pipe Leak Detection: Not reported
Pipe Corrosion Protection: Not reported
Latest Test Name: Not reported
Latest Test Date: Not reported
Latest Test Expiration Date: Not reported

Detail As of 12/2016:

Facility Reference Number: 186402|182361
Tank ID: 495714
Tank Status Date: 09/21/1999
Site Municipality: V
Land Owner Type: State
Town Customer ID: 369441
Owner Name: WISCONSIN DEPARTMENT OF TRANSPORTATION
Owner Address: 4802 SHEBOYGAN AVE RM 751
Owner Address 2: 7915

Map ID
Direction
Distance
Elevation

MAP FINDINGS

Site

Database(s)

EDR ID Number
EPA ID Number

FORMER GAS STATION (DOT) (Continued)

U003708778

Owner City: MADISON
Owner State: WI
Owner Zip: 53707

G37
NNE
1/8-1/4
0.240 mi.
1266 ft.

C DEBOER
W164 N9022 WATER ST
MENOMONEE FALLS, WI 53051

UST U003825476
N/A

Site 2 of 4 in cluster G

Relative:
Higher
Actual:
844 ft.

UST:
Name: C DEBOER
Address: W164 N9022 WATER ST
City,State,Zip: MENOMONEE FALLS, WI 53051
License: Storage Tank Registration
License Type: Registration
License Number: 75453
Expiration Date: Not reported
Licensee: C Deboer
Facility Reference Number: 75453|75453
Fire Dept ID: 6703
Federally Regulated: No
Tank ID: 364400
Municipality Name: Not reported
Tank Reference Number: 364400|670300051
Equipment Wang ID: 670300051
Tank Type: Underground Storage Tank
Tank Status: Closed/Removed
Tank Contents: Fuel Oil
Capacity: 1000.00
Install Date: Not reported
Construction Material: Bare Steel
Marketer: N
Tank Occupancy: Residential
Corrosion Protection Type: Not reported
Overfill Protection Type: Not Installed
Leak Detection: Not reported
Leak Test Method: Not reported
Spill Protection: Not Installed
Containment Sump Installed: Not reported
Wall Size: Not reported
Dispenser Sump Installed: N
Overfill Protection: Not Installed
Date of Lining: Not reported
Lining Inspection Date: Not reported
CAS Number: Not reported
Pipe Type: Not reported
Pipe Status: Not reported
Pipe Aboveground Piping: N
Pipe Underground Piping: N
Pipe Construction Material: Not reported
Pipe Wall Type: Not reported
Pipe UST Manifolder: Not reported
Pipe Related Tank ID: Not reported
Pipe Catastrophic Leak Detection: Not reported
Pipe System Type: Not reported
Pipe Flex Connector: Not reported

Map ID
Direction
Distance
Elevation

MAP FINDINGS

Site

Database(s)

EDR ID Number
EPA ID Number

C DEBOER (Continued)

U003825476

Pipe Leak Test Method: Not reported
Pipe Leak Detection: Not reported
Pipe Corrosion Protection: Not reported
Latest Test Name: Not reported
Latest Test Date: Not reported
Latest Test Expiration Date: Not reported

Detail As of 12/2016:

Facility Reference Number: 75453|75453
Tank ID: 364400
Tank Status Date: 04/01/1988
Site Municipality: V
Land Owner Type: Private
Town Customer ID: 304055
Owner Name: C DEBOER
Owner Address: W164N9022 WATER ST
Owner Address 2: Not reported
Owner City: MENOMONEE FLS
Owner State: WI
Owner Zip: 53051

**G38
NE
1/8-1/4
0.241 mi.
1274 ft.**

**RICHARD OLEN
N90 W16261 ROOSEVELT DR
MENOMONEE FALLS, WI 53051**

**UST U003812340
N/A**

Site 3 of 4 in cluster G

**Relative:
Higher
Actual:
850 ft.**

UST:
Name: RICHARD OLEN
Address: N90 W16261 ROOSEVELT DR
City,State,Zip: MENOMONEE FALLS, WI 53051
License: Storage Tank Registration
License Type: Registration
License Number: 123335
Expiration Date: Not reported
Licensee: Richard Olen
Facility Reference Number: 123335|123335
Fire Dept ID: 6703
Federally Regulated: No
Tank ID: 365028
Municipality Name: Not reported
Tank Reference Number: 365028|670300897
Equipment Wang ID: 670300897
Tank Type: Underground Storage Tank
Tank Status: Closed/Removed
Tank Contents: Fuel Oil
Capacity: 1000.00
Install Date: Not reported
Construction Material: Coated Steel
Marketer: N
Tank Occupancy: Residential
Corrosion Protection Type: Not reported
Overfill Protection Type: Not Installed
Leak Detection: Manual Tank Gauging
Leak Test Method: Not reported
Spill Protection: Not Installed
Containment Sump Installed: Not reported

Map ID
 Direction
 Distance
 Elevation

MAP FINDINGS

Site

Database(s)

EDR ID Number
 EPA ID Number

RICHARD OLEN (Continued)

U003812340

Wall Size: Not reported
 Dispenser Sump Installed: N
 Overfill Protection: Not Installed
 Date of Lining: Not reported
 Lining Inspection Date: Not reported
 CAS Number: Not reported
 Pipe Type: Not reported
 Pipe Status: Not reported
 Pipe Aboveground Piping: N
 Pipe Underground Piping: N
 Pipe Construction Material: Not reported
 Pipe Wall Type: Not reported
 Pipe UST Manifolder: Not reported
 Pipe Related Tank ID: Not reported
 Pipe Catastrophic Leak Detection: Not reported
 Pipe System Type: Not reported
 Pipe Flex Connector: Not reported
 Pipe Leak Test Method: Not reported
 Pipe Leak Detection: Not reported
 Pipe Corrosion Protection: Not reported
 Latest Test Name: Not reported
 Latest Test Date: Not reported
 Latest Test Expiration Date: Not reported

Detail As of 12/2016:

Facility Reference Number: 123335|123335
 Tank ID: 365028
 Tank Status Date: 06/16/1997
 Site Municipality: V
 Land Owner Type: Private
 Town Customer ID: 358294
 Owner Name: RICHARD OLEN
 Owner Address: N90W16261 ROOSEVELT DR
 Owner Address 2: Not reported
 Owner City: MENOMONEE FLS
 Owner State: WI
 Owner Zip: 53051

39
North
1/8-1/4
0.242 mi.
1278 ft.

36 UNIT SENIOR APARTMENT COMPLEX
W165 N9080 HALE AVE
WAUKESHA, WI 53051

BROWNFIELDS S118709215
BRRTS N/A

Relative:
Higher
Actual:
840 ft.

BROWNFIELDS:
 Name: 36 UNIT SENIOR APARTMENT COMPLEX
 Address: W165 N9080 HALE AVE
 City,State,Zip: WAUKESHA, WI 53051
 Site Id: 28761900
 Detail Seq No: 577067
 Activity Type: GENERAL PROPERTY
 Activity Name: 36 UNIT SENIOR APARTMENT COMPLEX
 Activity Number: 0768577067
 Activity Display Number: 07-68-577067
 Activity Detail Address: Not reported
 Activity Comments: Not reported
 Region Name: SE

Map ID
Direction
Distance
Elevation

MAP FINDINGS

Site

Database(s)

EDR ID Number
EPA ID Number

36 UNIT SENIOR APARTMENT COMPLEX (Continued)

S118709215

Action Date: 2016-04-22 Action Code: 684
Action Name: General Liability Clarification (GLC) Letter Issued
Action Desc: Date DNR issued a general liability clarification (GLC) letter to clarify liability for site specific matters related to environmental contamination and remediation of a property.

Action Comments: Not reported

Contacts:

Role Desc: DNR Project Manager
Contact Name: PAUL GRITTNER
Contact Address: 141 NW BARSTOW ST
Contact Addr2: RM 180
Contact City,St,Zip: WAUKESHA, WI 53188
Contact Country: UNITED STATES
Company Address: WAUKESHA, WI 53188

Role Desc: DNR File Contact
Contact Name: JENNIFER MEYER
Contact Address: 1027 W ST PAUL AVE
Contact Addr2: Not reported
Contact City,St,Zip: MILWAUKEE, WI 53233
Contact Country: UNITED STATES
Company Address: MILWAUKEE, WI 53233

Role Desc: Applicant
Contact Name: FRED STORM
Contact Address: N57 W30866 LAKEWOOD DR
Contact Addr2: FREW W STORM LLC
Contact City,St,Zip: HARTLAND, WI 53029
Contact Country: UNITED STATES
Company Address: HARTLAND, WI 53029

BRRTS:

Name: 36 UNIT SENIOR APARTMENT COMPLEX
Address: W165 N9080 HALE AVE
City,State,Zip: WAUKESHA, WI 53051

Click here for WDNR BRRTS Link:

Site Id: 28761900
Region Name: SE
Facility ID: 268664000
Owner Name: Not reported
Owner Addr: Not reported
Owner City,St,Zip: Not reported
Activity Number: 0968577066
Activity Display Number: 09-68-577066
Detail Seq No: 577066
Status: Not reported
Activity Type: NO ACTION REQUIRED
Activity Name: 36 UNIT SENIOR APARTMENT COMPLEX
Activity Detail Address: Not reported
Activity Comments: Not reported
Start Date: 04/04/2016
End Date: 04/22/2016
Last Action: 2016-04-22

Map ID
Direction
Distance
Elevation

MAP FINDINGS

Site

Database(s)

EDR ID Number
EPA ID Number

36 UNIT SENIOR APARTMENT COMPLEX (Continued)

S118709215

Dept Of Commerce Number: Not reported
Comm Occurrence Id: Not reported
EPA Cerclis Id: Not reported
Jurisdiction: DNR RR
Act Code: 390
Risk Code: Not reported
Acres: Not reported
Acres 100: Not reported
EPA NPL Site?: N
Dept Of Commerce Tracking: Not reported
PECFA Funds Eligible?: N
Above Ground Storage Tank?: N
Drycleaner?: N
Co-contamination?: N
Public Land Survey System Desc: NESW0308N20E
Geo Located: Y
DNR GIS Registry View Map Layers: N
GIS Area Point Flag: N
Latitude: 43.182674218
Longitude: -88.114782814
DERF: N
Offsite Impact: N
Row Impact: N
WDOT: N
WDOT Description: Not reported
WAM: N
FRF: N
GLC: N
VPLE COC: N
SUDZ: N
Petrol UST: N
Sediments: N
PFAS: N

Actions:

Action Date: 2016-04-04 Action Code: 28
Action Name: Phase I Environmental Site Assessment (ESA) Rpt Received
Action Desc: Date DNR received a Phase I Environmental Site Assessment (ESA) report.
Action Comments: ENVIRONMENTAL RECORDS SEARCH WITH RISK ASSESSMENT

Action Date: 2016-04-22 Action Code: 801
Action Name: No Action Required (NAR) determination
Action Desc: Date of DNR determination that no action is required (NAR) or limited actions were necessary when laboratory results indicated no detect to low level contamination.
Action Comments: Not reported

Action Date: 2016-04-04 Action Code: 1
Action Name: Notification of Hazardous Substance Discharge
Action Desc: Date DNR received notice of a discharge of a hazardous substance under s. 292.11 Wis. Stats. Discharge was discovered during an environmental assessment or laboratory analysis of soil, sediment, groundwater or vapor samples. Includes historic contamination.
Action Comments: Not reported

Action Date: 2016-04-04 Action Code: 29

Map ID
Direction
Distance
Elevation

MAP FINDINGS

Site

Database(s)

EDR ID Number
EPA ID Number

36 UNIT SENIOR APARTMENT COMPLEX (Continued)

S118709215

Action Name: Phase II Environmental Site Assessment (ESA) Rpt Received
Action Desc: Date DNR received a Phase II (including 2.5, 3 etc.) Environmental Site Assessment (ESA) report.
Action Comments: AUTOPOPULATED FROM 28 ENTRY

Contacts:

Role Desc: DNR Project Manager
Contact Name: PAUL GRITTNER
Contact Address: 141 NW BARSTOW ST
Contact Addr2: RM 180
Contact City,St,Zip: WAUKESHA, WI 53188
Contact Country: UNITED STATES
Company Address: WAUKESHA, WI 53188

Role Desc: DNR File Contact
Contact Name: JENNIFER MEYER
Contact Address: 1027 W ST PAUL AVE
Contact Addr2: Not reported
Contact City,St,Zip: MILWAUKEE, WI 53233
Contact Country: UNITED STATES
Company Address: MILWAUKEE, WI 53233

Activity Number: 0768577067
Activity Display Number: 07-68-577067
Detail Seq No: 577067
Status: Not reported
Activity Type: GENERAL PROPERTY
Activity Name: 36 UNIT SENIOR APARTMENT COMPLEX
Activity Detail Address: Not reported
Activity Comments: Not reported
Start Date: 04/04/2016
End Date: Not reported
Last Action: 2016-04-22
Dept Of Commerce Number: Not reported
Comm Occurrence Id: Not reported
EPA Cerclis Id: Not reported
Jurisdiction: DNR RR
Act Code: 380
Risk Code: Not reported
Acres: Not reported
Acres 100: Not reported
EPA NPL Site?: N
Dept Of Commerce Tracking: Not reported
PECFA Funds Eligible?: N
Above Ground Storage Tank?: N
Drycleaner?: N
Co-contamination?: N
Public Land Survey System Desc: NESW0308N20E
Geo Located: Y
DNR GIS Registry View Map Layers: N
GIS Area Point Flag: N
Latitude: 43.182612758
Longitude: -88.114732893
DERF: N
Offsite Impact: N
Row Impact: N

Map ID
Direction
Distance
Elevation

MAP FINDINGS

Site

Database(s)

EDR ID Number
EPA ID Number

36 UNIT SENIOR APARTMENT COMPLEX (Continued)

S118709215

WDOT: N
WDOT Description: Not reported
WAM: N
FRF: N
GLC: Y
VPLE COC: N
SUDZ: N
Petrol UST: N
Sediments: N
PFAS: N

Actions:

Action Date: 2016-04-04 Action Code: 682
Action Name: General Liability Clarification (GLC) Request Rcvd (fee)
Action Desc: Date DNR received a request for a general liability clarification (GLC) letter and fee is paid. Letter to clarify liability for site specific matters related to environmental contamination and remediation of a property.
Action Comments: REC'D CK #9821 \$700.00

Action Date: 2016-04-22 Action Code: 684
Action Name: General Liability Clarification (GLC) Letter Issued
Action Desc: Date DNR issued a general liability clarification (GLC) letter to clarify liability for site specific matters related to environmental contamination and remediation of a property.
Action Comments: Not reported

Contacts:

Role Desc: DNR Project Manager
Contact Name: PAUL GRITNER
Contact Address: 141 NW BARSTOW ST
Contact Addr2: RM 180
Contact City,St,Zip: WAUKESHA, WI 53188
Contact Country: UNITED STATES
Company Address: WAUKESHA, WI 53188

Role Desc: DNR File Contact
Contact Name: JENNIFER MEYER
Contact Address: 1027 W ST PAUL AVE
Contact Addr2: Not reported
Contact City,St,Zip: MILWAUKEE, WI 53233
Contact Country: UNITED STATES
Company Address: MILWAUKEE, WI 53233

Role Desc: Applicant
Contact Name: FRED STORM
Contact Address: N57 W30866 LAKEWOOD DR
Contact Addr2: FREW W STORM LLC
Contact City,St,Zip: HARTLAND, WI 53029
Contact Country: UNITED STATES
Company Address: HARTLAND, WI 53029

Map ID
 Direction
 Distance
 Elevation

MAP FINDINGS

Site

Database(s)

EDR ID Number
 EPA ID Number

H40 **PAUL BINZAK COMMERCIAL PROPERTY**
NW **N89 W16800 APPLETON AVE**
1/8-1/4 **MENOMONEE FALLS, WI 53051**
0.249 mi.
1314 ft. **Site 3 of 4 in cluster H**

UST **U003663587**
N/A

Relative:
Higher
Actual:
885 ft.

UST:
 Name: PAUL BINZAK COMMERCIAL PROPERTY
 Address: N89 W16800 APPLETON AVE
 City,State,Zip: MENOMONEE FALLS, WI 53051
 License: Storage Tank Registration
 License Type: Registration
 License Number: 171547
 Expiration Date: Not reported
 Licensee: Paul Binzak
 Facility Reference Number: 171547|169526
 Fire Dept ID: 6703
 Federally Regulated: No
 Tank ID: 459560
 Municipality Name: Not reported
 Tank Reference Number: 459560|
 Equipment Wang ID: Not reported
 Tank Type: Underground Storage Tank
 Tank Status: Closed/Removed
 Tank Contents: Fuel Oil
 Capacity: 550.00
 Install Date: Not reported
 Construction Material: Bare Steel
 Marketer: N
 Tank Occupancy: Mercantile/Commercial
 Corrosion Protection Type: Not reported
 Overfill Protection Type: Not Installed
 Leak Detection: Not reported
 Leak Test Method: Not reported
 Spill Protection: Not Installed
 Containment Sump Installed: Not reported
 Wall Size: Not reported
 Dispenser Sump Installed: N
 Overfill Protection: Not Installed
 Date of Lining: Not reported
 Lining Inspection Date: Not reported
 CAS Number: Not reported
 Pipe Type: Not reported
 Pipe Status: Not reported
 Pipe Aboveground Piping: N
 Pipe Underground Piping: N
 Pipe Construction Material: Not reported
 Pipe Wall Type: Not reported
 Pipe UST Manifolder: Not reported
 Pipe Related Tank ID: Not reported
 Pipe Catastrophic Leak Detection: Not reported
 Pipe System Type: Not reported
 Pipe Flex Connector: Not reported
 Pipe Leak Test Method: Not reported
 Pipe Leak Detection: Not reported
 Pipe Corrosion Protection: Not reported
 Latest Test Name: Not reported
 Latest Test Date: Not reported
 Latest Test Expiration Date: Not reported

Map ID
Direction
Distance
Elevation

MAP FINDINGS

Site

Database(s)

EDR ID Number
EPA ID Number

PAUL BINZAK COMMERCIAL PROPERTY (Continued)

U003663587

Detail As of 12/2016:

Facility Reference Number: 171547|169526
Tank ID: 459560
Tank Status Date: 10/06/1997
Site Municipality: V
Land Owner Type: Private
Town Customer ID: 660781
Owner Name: PAUL BINZAK
Owner Address: N89W16800 APPLETON AVE
Owner Address 2: Not reported
Owner City: MENOMONEE FALLS
Owner State: WI
Owner Zip: 53051

J41
NE
1/4-1/2
0.256 mi.
1354 ft.

AXTRA CORP
N90 W16100 ROOSEVELT DR
MENOMONEE FALLS, WI 53051

SHWIMS 1000814048
RCRA NonGen / NLR WID988628822

Site 1 of 2 in cluster J

Relative:
Higher
Actual:
844 ft.

SHWIMS:
Name: AXTRA CORP
Address: N90 W16100 ROOSEVELT DR
City,State,Zip: MENOMONEE FALLS, WI 53051
FID: 268320030
Status: OPERATING
Region: SOUTHEAST

RCRA Listings:

Date Form Received by Agency: 20110623
Handler Name: Axtra Corp
Handler Address: N90 W16100 ROOSEVELT DR
Handler City,State,Zip: MENOMONEE FALLS, WI 53051
EPA ID: WID988628822
Contact Name: MARY DOANE
Contact Address: N90 W16100 ROOSEVELT DR
Contact City,State,Zip: MENOMONEE FALLS, WI 53051
Contact Telephone: 414-255-4150
Contact Fax: Not reported
Contact Email: Not reported
Contact Title: Not reported
EPA Region: 05
Land Type: Private
Federal Waste Generator Description: Not a generator, verified
Non-Notifier: Not reported
Biennial Report Cycle: Not reported
Accessibility: Not reported
Active Site Indicator: Not reported
State District Owner: WI
State District: WI-SE
Mailing Address: W141 N9501 FOUNTAIN BLVD
Mailing City,State,Zip: MENOMONEE FALLS, WI 53051
Owner Name: Arc Ron Ltd
Owner Type: Private
Operator Name: Not reported
Operator Type: Not reported

Map ID
 Direction
 Distance
 Elevation

MAP FINDINGS

Site

Database(s)

EDR ID Number
 EPA ID Number

AXTRA CORP (Continued)

1000814048

Short-Term Generator Activity:	No
Importer Activity:	No
Mixed Waste Generator:	No
Transporter Activity:	No
Transfer Facility Activity:	No
Recycler Activity with Storage:	No
Small Quantity On-Site Burner Exemption:	No
Smelting Melting and Refining Furnace Exemption:	No
Underground Injection Control:	No
Off-Site Waste Receipt:	No
Universal Waste Indicator:	No
Universal Waste Destination Facility:	No
Federal Universal Waste:	No
Active Site State-Reg Handler:	---
Federal Facility Indicator:	Not reported
Hazardous Secondary Material Indicator:	NN
Sub-Part K Indicator:	Not reported
2018 GPRA Permit Baseline:	Not on the Baseline
2018 GPRA Renewals Baseline:	Not on the Baseline
202 GPRA Corrective Action Baseline:	No
Subject to Corrective Action Universe:	No
Non-TSDFs Where RCRA CA has Been Imposed Universe:	No
Corrective Action Priority Ranking:	No NCAPS ranking
Environmental Control Indicator:	No
Institutional Control Indicator:	No
Human Exposure Controls Indicator:	N/A
Groundwater Controls Indicator:	N/A
Significant Non-Complier Universe:	No
Unaddressed Significant Non-Complier Universe:	No
Addressed Significant Non-Complier Universe:	No
Significant Non-Complier With a Compliance Schedule Universe:	No
Financial Assurance Required:	Not reported
Handler Date of Last Change:	20110623
Recognized Trader-Importer:	No
Recognized Trader-Exporter:	No
Importer of Spent Lead Acid Batteries:	No
Exporter of Spent Lead Acid Batteries:	No
Recycler Activity Without Storage:	Not reported
Manifest Broker:	Not reported
Sub-Part P Indicator:	No

Hazardous Waste Summary:

Waste Code:	D001
Waste Description:	Ignitable Waste
Waste Code:	D002
Waste Description:	Corrosive Waste

Handler - Owner Operator:

Owner/Operator Indicator:	Owner
Owner/Operator Name:	ARC RON LTD
Legal Status:	Private
Date Became Current:	Not reported
Date Ended Current:	Not reported
Owner/Operator Address:	W141 N9501 FOUNTAIN BLVD

Map ID
Direction
Distance
Elevation

MAP FINDINGS

Site

Database(s)

EDR ID Number
EPA ID Number

AXTRA CORP (Continued)

1000814048

Owner/Operator City,State,Zip: MENOMONEE FALLS, WI 53051
Owner/Operator Telephone: 414-255-4150
Owner/Operator Telephone Ext: Not reported
Owner/Operator Fax: Not reported
Owner/Operator Email: Not reported

Owner/Operator Indicator: Owner
Owner/Operator Name: ARC RON LTD
Legal Status: Private
Date Became Current: Not reported
Date Ended Current: Not reported
Owner/Operator Address: W141 N9501 FOUNTAIN BLVD
Owner/Operator City,State,Zip: MENOMONEE FALLS, WI 53051
Owner/Operator Telephone: 414-255-4150
Owner/Operator Telephone Ext: Not reported
Owner/Operator Fax: Not reported
Owner/Operator Email: Not reported

Historic Generators:

Receive Date: 20110623
Handler Name: AXTRA CORP
Federal Waste Generator Description: Not a generator, verified
State District Owner: Wi
Large Quantity Handler of Universal Waste: No
Recognized Trader Importer: No
Recognized Trader Exporter: No
Spent Lead Acid Battery Importer: No
Spent Lead Acid Battery Exporter: No
Current Record: Yes
Non Storage Recycler Activity: Not reported
Electronic Manifest Broker: Not reported

Receive Date: 19920908
Handler Name: AXTRA CORP
Federal Waste Generator Description: Small Quantity Generator
State District Owner: Not reported
Large Quantity Handler of Universal Waste: No
Recognized Trader Importer: No
Recognized Trader Exporter: No
Spent Lead Acid Battery Importer: No
Spent Lead Acid Battery Exporter: No
Current Record: No
Non Storage Recycler Activity: Not reported
Electronic Manifest Broker: Not reported

List of NAICS Codes and Descriptions:

NAICS Codes: No NAICS Codes Found

Facility Has Received Notices of Violations:

Violations: No Violations Found

Evaluation Action Summary:

Evaluations: No Evaluations Found

Map ID
Direction
Distance
Elevation

MAP FINDINGS

Site

Database(s)

EDR ID Number
EPA ID Number

H42 COLONIAL PLAZA SERVICE
NW N89 W16812 APPLETON AVE
1/4-1/2 MENOMONEE FALLS, WI 53051
0.260 mi.
1374 ft.

SHWIMS S101271271
WI WRRSER N/A

Site 4 of 4 in cluster H

Relative: SHWIMS:
Higher Name: COLONIAL PLAZA SERVICE
Address: N89 W16812 APPLETON AVE
Actual: City,State,Zip: MENOMONEE FALLS, WI 53051
888 ft. FID: 268127530
Status: OPERATING
Region: SOUTHEAST

WRRSER:
Route of Concern: Not reported
Repair Action: Not reported
Added to Inventory: Not reported
Added to HRS List: Not reported
Scoring System: Not reported
Begin Date: 11/11/94
Site Priority: MEDIUM

G43 ERDMAN ESTATE
NNE N90 W16286 ROOSEVELT DR
1/4-1/2 MENOMONEE FALLS, WI
0.263 mi.
1388 ft.

LUST S102850651
N/A

Site 4 of 4 in cluster G

Relative: LUST:
Higher Name: ERDMAN ESTATE
Actual: Address: N90 W16286 ROOSEVELT DR
850 ft. City,State,Zip: MENOMONEE FALLS, WI
Region Name: SE
Facility ID: 268531230
Status: **CLOSED**
Start Date: 06/30/1997
End Date: 07/02/1997
Last Action: 07/02/1997
Site Id: 6473900
Detail Seq No: 152674
Activity Type: LUST
Act Code: 340
Activity Name: ERDMAN ESTATE
Activity Number: 0368152674
Activity Display Number: 03-68-152674
Activity Detail Address: Not reported
Activity Comments: Not reported
Jurisdiction: DNR RR
Owner Name: MARK ERDMAN
Owner Addr: Not reported
Owner City,St,Zip: Not reported
Dept Of Commerce Number: Not reported
Comm Occurrence Id: Not reported
EPA Cerclis Id: Not reported
Risk Code: Not reported
Acres: Not reported
Acres 100: Not reported
EPA NPL Site?: N

Map ID
Direction
Distance
Elevation

MAP FINDINGS

Site

Database(s)

EDR ID Number
EPA ID Number

ERDMAN ESTATE (Continued)

S102850651

Dept Of Commerce Tracking: Not reported
PECFA Funds Eligible?: N
Above Ground Storage Tank?: N
Drycleaner?: N
Co-contamination?: N
Public Land Survey System Desc: NWSE0308N20E
Geo Located: Yes
DNR GIS Registry View Map Layers: No
Latitude: 43.182350105
Longitude: -88.112201835
DERF: N
Offsite Impact: N
Row Impact: N
WDOT: N
WDOT Description: Not reported
WAM: N
FRF: N
GLC: N
VPLE COC: N
SUDZ: N
Petrol UST: Y
Sediments: N
PFAS: N

Actions:

Action Date: 1997-06-30 Action Code: 1
Action Name: Notification of Hazardous Substance Discharge
Action Desc: Date DNR received notice of a discharge of a hazardous substance under s. 292.11 Wis. Stats. Discharge was discovered during an environmental assessment or laboratory analysis of soil, sediment, groundwater or vapor samples. Includes historic contamination.
Action Comments: Not reported

Action Date: 1997-07-02 Action Code: 11
Action Name: Activity Closed
Action Desc: Date DNR sends a letter approving the final closure of an activity based on data provided and compliance with NR 726 and 727. No further investigation or remediation is required at this time.
Action Comments: Not reported

Substances:

Substance Desc: Petroleum - Unknown Type
Amount Released: Not reported
Release Code: Not reported

Impact Number: 152677
Impact Code: 05
Impact Comments: Not reported
Impact Potential: N
Impact Description: Soil Contamination

Contacts:

Role Desc: Consultant
Contact Name: ENVIRONMENTAL ASSOCIATES INC
Contact Address: 210 GREEN BAY RD
Contact Addr2: Not reported

Map ID
 Direction
 Distance
 Elevation

MAP FINDINGS

Site

Database(s)

EDR ID Number
 EPA ID Number

ERDMAN ESTATE (Continued)

S102850651

Contact City,St,Zip: THIENSVILLE, WI 53092
 Contact Country: UNITED STATES
 Company Address: THIENSVILLE, WI 53092

Role Desc: Responsible Party
 Contact Name: PERSONAL INFORMATION WITHHELD
 Contact Address: 10622 W OKLAHOMA AV
 Contact Addr2: APT 50
 Contact City,St,Zip: WEST ALLIS, WI 53227
 Contact Country: UNITED STATES
 Company Address: WEST ALLIS, WI 53227

Role Desc: DNR File Contact
 Contact Name: JENNIFER MEYER
 Contact Address: 1027 W ST PAUL AVE
 Contact Addr2: Not reported
 Contact City,St,Zip: MILWAUKEE, WI 53233
 Contact Country: UNITED STATES
 Company Address: MILWAUKEE, WI 53233

I44
SSE
 1/4-1/2
 0.264 mi.
 1394 ft.

SHERWIN WILLIAMS STORE #3058
N85 W16063 APPLETON AVE
MENOMONEE FALLS, WI 53051

RCRA-VSQG **1004801490**
SHWIMS **WIR000105635**
MANIFEST

Site 2 of 2 in cluster I

Relative:
Lower
Actual:
785 ft.

RCRA Listings:
 Date Form Received by Agency: 20040519
 Handler Name: Sherwin Williams Store #3058
 Handler Address: N85 W16063 APPLETON AVE
 Handler City,State,Zip: MENOMONEE FALLS, WI 53051-3088
 EPA ID: WIR000105635
 Contact Name: RUSSELL ZIEGELBAUER
 Contact Address: N85 W16063 APPLETON AVE
 Contact City,State,Zip: MENOMONEE FALLS, WI 53051-3088
 Contact Telephone: 262-255-9309
 Contact Fax: Not reported
 Contact Email: SW3058@SHERWIN.COM
 Contact Title: Not reported
 EPA Region: 05
 Land Type: Not reported
 Federal Waste Generator Description: Conditionally Exempt Small Quantity Generator
 Non-Notifier: Not reported
 Biennial Report Cycle: Not reported
 Accessibility: Not reported
 Active Site Indicator: Handler Activities
 State District Owner: WI
 State District: WI-SE
 Mailing Address: N85 W16063 APPLETON
 Mailing City,State,Zip: MENOMONEE FALLS, WI 53051-3088
 Owner Name: Barry F Malkin
 Owner Type: Private
 Operator Name: Not reported
 Operator Type: Not reported
 Short-Term Generator Activity: No
 Importer Activity: No
 Mixed Waste Generator: No
 Transporter Activity: No

Map ID
Direction
Distance
Elevation

MAP FINDINGS

Site

Database(s)

EDR ID Number
EPA ID Number

SHERWIN WILLIAMS STORE #3058 (Continued)

1004801490

Transfer Facility Activity:	No
Recycler Activity with Storage:	No
Small Quantity On-Site Burner Exemption:	No
Smelting Melting and Refining Furnace Exemption:	No
Underground Injection Control:	No
Off-Site Waste Receipt:	No
Universal Waste Indicator:	No
Universal Waste Destination Facility:	No
Federal Universal Waste:	No
Active Site State-Reg Handler:	---
Federal Facility Indicator:	Not reported
Hazardous Secondary Material Indicator:	NN
Sub-Part K Indicator:	Not reported
2018 GPRC Permit Baseline:	Not on the Baseline
2018 GPRC Renewals Baseline:	Not on the Baseline
202 GPRC Corrective Action Baseline:	No
Subject to Corrective Action Universe:	No
Non-TSDFs Where RCRA CA has Been Imposed Universe:	No
Corrective Action Priority Ranking:	No NCAPS ranking
Environmental Control Indicator:	No
Institutional Control Indicator:	No
Human Exposure Controls Indicator:	N/A
Groundwater Controls Indicator:	N/A
Significant Non-Complier Universe:	No
Unaddressed Significant Non-Complier Universe:	No
Addressed Significant Non-Complier Universe:	No
Significant Non-Complier With a Compliance Schedule Universe:	No
Financial Assurance Required:	Not reported
Handler Date of Last Change:	20040721
Recognized Trader-Importer:	No
Recognized Trader-Exporter:	No
Importer of Spent Lead Acid Batteries:	No
Exporter of Spent Lead Acid Batteries:	No
Recycler Activity Without Storage:	Not reported
Manifest Broker:	Not reported
Sub-Part P Indicator:	No

Biennial: List of Years

Year: 2001

[Click Here for Biennial Reporting System Data:](#)

Hazardous Waste Summary:

Waste Code:	D001
Waste Description:	Ignitable Waste
Waste Code:	D002
Waste Description:	Corrosive Waste
Waste Code:	D005
Waste Description:	Barium
Waste Code:	D006
Waste Description:	Cadmium
Waste Code:	D007

Map ID
Direction
Distance
Elevation

MAP FINDINGS

Site

Database(s)

EDR ID Number
EPA ID Number

SHERWIN WILLIAMS STORE #3058 (Continued)

1004801490

Waste Description: Chromium

Waste Code: D008
Waste Description: Lead

Waste Code: D035
Waste Description: Methyl Ethyl Ketone

Waste Code: F001
Waste Description: The Following Spent Halogenated Solvents Used In Degreasing: Tetrachloroethylene, Trichloroethylene, Methylene Chloride, 1,1,1-Trichloroethane, Carbon Tetrachloride And Chlorinated Fluorocarbons; All Spent Solvent Mixtures/Blends Used In Degreasing Containing, Before Use, A Total Of Ten Percent Or More (By Volume) Of One Or More Of The Above Halogenated Solvents Or Those Solvents Listed In F002, F004, And F005; And Still Bottoms From The Recovery Of These Spent Solvents And Spent Solvent Mixtures.

Waste Code: F002
Waste Description: The Following Spent Halogenated Solvents: Tetrachloroethylene, Methylene Chloride, Trichloroethylene, 1,1,1-Trichloroethane, Chlorobenzene, 1,1,2-Trichloro-1,2,2-Trifluoroethane, Ortho-Dichlorobenzene, Trichlorofluoromethane, And 1,1,2, Trichloroethane; All Spent Solvent Mixtures/Blends Containing, Before Use, A Total Of Ten Percent Or More (By Volume) Of One Or More Of The Above Halogenated Solvents Or Those Solvents Listed In F001, F004, And F005; And Still Bottoms From The Recovery Of These Spent Solvents And Spent Solvent Mixtures.

Waste Code: F003
Waste Description: The Following Spent Nonhalogenated Solvents: Xylene, Acetone, Ethyl Acetate, Ethyl Benzene, Ethyl Ether, Methyl Isobutyl Ketone, N-Butyl Alcohol, Cyclohexanone, And Methanol; All Spent Solvent Mixtures/Blends Containing, Before Use, Only The Above Spent Nonhalogenated Solvents; And All Spent Solvent Mixtures/Blends Containing, Before Use, One Or More Of The Above Nonhalogenated Solvents, And A Total Of Ten Percent Or More (By Volume) Of One Or More Of Those Solvents Listed In F001, F002, F004, And F005; And Still Bottoms From The Recovery Of These Spent Solvents And Spent Solvent Mixtures.

Waste Code: F005
Waste Description: The Following Spent Nonhalogenated Solvents: Toluene, Methyl Ethyl Ketone, Carbon Disulfide, Isobutanol, Pyridine, Benzene, 2-Ethoxyethanol, And 2-Nitropropane; All Spent Solvent Mixtures/Blends Containing, Before Use, A Total Of Ten Percent Or More (By Volume) Of One Or More Of The Above Nonhalogenated Solvents Or Those Solvents Listed In F001, F002, Or F004; And Still Bottoms From The Recovery Of These Spent Solvents And Spent Solvent Mixtures.

Handler - Owner Operator:
Owner/Operator Indicator: Owner
Owner/Operator Name: BARRY F MALKIN
Legal Status: Private
Date Became Current: Not reported
Date Ended Current: Not reported
Owner/Operator Address: 1924 N MAUD AVE UNIT E

Map ID
Direction
Distance
Elevation

MAP FINDINGS

Site

Database(s)

EDR ID Number
EPA ID Number

SHERWIN WILLIAMS STORE #3058 (Continued)

1004801490

Owner/Operator City,State,Zip: CHICAGO, IL 60614
Owner/Operator Telephone: 312-906-6215
Owner/Operator Telephone Ext: Not reported
Owner/Operator Fax: Not reported
Owner/Operator Email: Not reported

Owner/Operator Indicator: Owner
Owner/Operator Name: BARRY F MALKIN
Legal Status: Private
Date Became Current: 17760101
Date Ended Current: Not reported
Owner/Operator Address: 1924 N MAUD AVE UNIT E
Owner/Operator City,State,Zip: CHICAGO, IL 60614
Owner/Operator Telephone: 312-906-6215
Owner/Operator Telephone Ext: Not reported
Owner/Operator Fax: Not reported
Owner/Operator Email: Not reported

Historic Generators:

Receive Date: 20040519
Handler Name: SHERWIN WILLIAMS STORE #3058
Federal Waste Generator Description: Conditionally Exempt Small Quantity Generator
State District Owner: Wi
Large Quantity Handler of Universal Waste: No
Recognized Trader Importer: No
Recognized Trader Exporter: No
Spent Lead Acid Battery Importer: No
Spent Lead Acid Battery Exporter: No
Current Record: Yes
Non Storage Recycler Activity: Not reported
Electronic Manifest Broker: Not reported

Receive Date: 20010917
Handler Name: SHERWIN WILLIAMS STORE #3058
Federal Waste Generator Description: Large Quantity Generator
State District Owner: Wi
Large Quantity Handler of Universal Waste: No
Recognized Trader Importer: No
Recognized Trader Exporter: No
Spent Lead Acid Battery Importer: No
Spent Lead Acid Battery Exporter: No
Current Record: No
Non Storage Recycler Activity: Not reported
Electronic Manifest Broker: Not reported

Receive Date: 20020221
Handler Name: SHERWIN WILLIAMS STORE #3058
Federal Waste Generator Description: Large Quantity Generator
State District Owner: Not reported
Large Quantity Handler of Universal Waste: No
Recognized Trader Importer: No
Recognized Trader Exporter: No
Spent Lead Acid Battery Importer: No
Spent Lead Acid Battery Exporter: No
Current Record: No
Non Storage Recycler Activity: Not reported
Electronic Manifest Broker: Not reported

Map ID
Direction
Distance
Elevation

MAP FINDINGS

Site

Database(s)

EDR ID Number
EPA ID Number

SHERWIN WILLIAMS STORE #3058 (Continued)

1004801490

List of NAICS Codes and Descriptions:

NAICS Code: 42295
NAICS Description: PAINT, VARNISH, AND SUPPLIES WHOLESALERS

Facility Has Received Notices of Violations:

Violations: No Violations Found

Evaluation Action Summary:

Evaluations: No Evaluations Found

SHWIMS:

Name: SHERWIN WILLIAMS STORE #3058
Address: N85 W16063 APPLETON AVE
City,State,Zip: MENOMONEE FALLS, WI 53051
FID: 268190010
Status: OPERATING
Region: SOUTHEAST

WI MANIFEST:

Name: SHERWIN WILLIAMS STORE #3058
Address: N85 W16063 APPLETON AVE
City,State,Zip: MENOMONEE FALLS, WI 530513088
Year: 2018
EPA ID: WIR000105635
FID: 268190010
ACT Code: 201
ACT Status: I
ACT Code 1: Not reported
ACT Name: Not reported
Contact Title: Not reported
Contact Name: Not reported
Contact Address: Not reported
Contact City/State/Zip: Not reported
Contact Telephone: Not reported
Contact EMail Address: Not reported

Shipped:

Year: 2018
Manifest Doc Id: 003533844GBF
Copy Type: TSDCOPY
Gen EPA ID: WIR000105635
Gen Date: 06/01/2018
GEN Copy Revd Date: Not reported
TSD Date: 06/04/2018
TSD EPA ID: WID990829475
TSD Copy Revd Date: 08/02/2018

Name: SHERWIN WILLIAMS STORE #3058
Address: N85 W16063 APPLETON AVE
City,State,Zip: MENOMONEE FALLS, WI 530513088
Year: 2018
EPA ID: WIR000105635

Map ID
Direction
Distance
Elevation

MAP FINDINGS

Site

Database(s)

EDR ID Number
EPA ID Number

SHERWIN WILLIAMS STORE #3058 (Continued)

1004801490

FID: 268190010
ACT Code: 203
ACT Status: A
ACT Code 1: 203
ACT Name: HW Generator - Very Small
Contact Title: Not reported
Contact Name: RUSSELL ZIEGELBAUER
Contact Address: N85 W16063 APPLETON AVE
Contact City/State/Zip: MENOMONEE FALLS, WI 530513088
Contact Telephone: 2622559309
Contact EMail Address: sw3058@sherwin.com

Shipped:

Year: 2018
Manifest Doc Id: 003533844GBF
Copy Type: TSDCOPY
Gen EPA ID: WIR000105635
Gen Date: 06/01/2018
GEN Copy Revd Date: Not reported
TSD Date: 06/04/2018
TSD EPA ID: WID990829475
TSD Copy Revd Date: 08/02/2018

Name: SHERWIN WILLIAMS STORE #3058
Address: N85 W16063 APPLETON AVE
City,State,Zip: MENOMONEE FALLS, WI 530513088
Year: 2015
EPA ID: WIR000105635
FID: 268190010
ACT Code: 201
ACT Status: I
ACT Code 1: Not reported
ACT Name: Not reported
Contact Title: Not reported
Contact Name: Not reported
Contact Address: Not reported
Contact City/State/Zip: Not reported
Contact Telephone: Not reported
Contact EMail Address: Not reported

Shipped:

Year: 2015
Manifest Doc Id: 002808784GBF
Copy Type: TSDCOPY
Gen EPA ID: WIR000105635
Gen Date: 12/30/2015
GEN Copy Revd Date: Not reported
TSD Date: 01/05/2016
TSD EPA ID: WID990829475
TSD Copy Revd Date: 02/15/2016

Name: SHERWIN WILLIAMS STORE #3058
Address: N85 W16063 APPLETON AVE
City,State,Zip: MENOMONEE FALLS, WI 530513088

Map ID
Direction
Distance
Elevation

MAP FINDINGS

Site

Database(s)

EDR ID Number
EPA ID Number

SHERWIN WILLIAMS STORE #3058 (Continued)

1004801490

Year: 2015
EPA ID: WIR000105635
FID: 268190010
ACT Code: 203
ACT Status: A
ACT Code 1: 203
ACT Name: HW Generator - Very Small
Contact Title: Not reported
Contact Name: RUSSELL ZIEGELBAUER
Contact Address: N85 W16063 APPLETON AVE
Contact City/State/Zip: MENOMONEE FALLS, WI 530513088
Contact Telephone: 2622559309
Contact EMail Address: sw3058@sherwin.com

Shipped:

Year: 2015
Manifest Doc Id: 002808784GBF
Copy Type: TSDCOPY
Gen EPA ID: WIR000105635
Gen Date: 12/30/2015
GEN Copy Revd Date: Not reported
TSD Date: 01/05/2016
TSD EPA ID: WID990829475
TSD Copy Revd Date: 02/15/2016

Name: SHERWIN WILLIAMS STORE #3058
Address: N85 W16063 APPLETON AVE
City,State,Zip: MENOMONEE FALLS, WI 530513088
Year: 2014
EPA ID: WIR000105635
FID: 268190010
ACT Code: 201
ACT Status: I
ACT Code 1: Not reported
ACT Name: Not reported
Contact Title: Not reported
Contact Name: Not reported
Contact Address: Not reported
Contact City/State/Zip: Not reported
Contact Telephone: Not reported
Contact EMail Address: Not reported

Shipped:

Year: 2014
Manifest Doc Id: 000908461PSC
Copy Type: TSDCOPY
Gen EPA ID: WIR000105635
Gen Date: 12/16/2014
GEN Copy Revd Date: Not reported
TSD Date: 01/02/2015
TSD EPA ID: MID980615298
TSD Copy Revd Date: 01/23/2015

Name: SHERWIN WILLIAMS STORE #3058

Map ID
Direction
Distance
Elevation

MAP FINDINGS

Site

Database(s)

EDR ID Number
EPA ID Number

SHERWIN WILLIAMS STORE #3058 (Continued)

1004801490

Address: N85 W16063 APPLETON AVE
City,State,Zip: MENOMONEE FALLS, WI 530513088
Year: 2014
EPA ID: WIR000105635
FID: 268190010
ACT Code: 203
ACT Status: A
ACT Code 1: 203
ACT Name: HW Generator - Very Small
Contact Title: Not reported
Contact Name: RUSSELL ZIEGELBAUER
Contact Address: N85 W16063 APPLETON AVE
Contact City/State/Zip: MENOMONEE FALLS, WI 530513088
Contact Telephone: 2622559309
Contact EMail Address: sw3058@sherwin.com

Shipped:
Year: 2014
Manifest Doc Id: 000908461PSC
Copy Type: TSDCOPY
Gen EPA ID: WIR000105635
Gen Date: 12/16/2014
GEN Copy Revd Date: Not reported
TSD Date: 01/02/2015
TSD EPA ID: MID980615298
TSD Copy Revd Date: 01/23/2015

**J45
NE
1/4-1/2
0.273 mi.
1441 ft.**

**WISCONSIN WELDING WORKS (FORMER)
N90 W16020 ROOSEVELT DR
MENOMONEE FALLS, WI 53051**

**SHWIMS 1001216624
RCRA NonGen / NLR WIR000029280**

Site 2 of 2 in cluster J

**Relative:
Higher
Actual:
838 ft.**

SHWIMS:
Name: WISCONSIN WELDING WORKS (FORMER)
Address: N90 W16020 ROOSEVELT DR
City,State,Zip: MENOMONEE FALLS, WI 53051
FID: 268537940
Status: OPERATING
Region: SOUTHEAST

RCRA Listings:

Date Form Received by Agency: 20030818
Handler Name: Wisconsin Welding Works (Former)
Handler Address: N90 W16020 ROOSEVELT DR
Handler City,State,Zip: MENOMONEE FALLS, WI 53051
EPA ID: WIR000029280
Contact Name: JON ROUSE
Contact Address: PO BOX 865
Contact City,State,Zip: MENOMONEE FALLS, WI 53052-0865
Contact Telephone: 414-253-6628
Contact Fax: Not reported
Contact Email: Not reported
Contact Title: Not reported
EPA Region: 05
Land Type: Private

Map ID
 Direction
 Distance
 Elevation

MAP FINDINGS

Site

Database(s)

EDR ID Number
 EPA ID Number

WISCONSIN WELDING WORKS (FORMER) (Continued)

1001216624

Federal Waste Generator Description:	Not a generator, verified
Non-Notifier:	Not reported
Biennial Report Cycle:	Not reported
Accessibility:	Not reported
Active Site Indicator:	Not reported
State District Owner:	Not reported
State District:	Not reported
Mailing Address:	PO BOX 865
Mailing City, State, Zip:	MENOMONEE FALLS, WI 53052-0865
Owner Name:	Hayes Corp
Owner Type:	Private
Operator Name:	Not reported
Operator Type:	Not reported
Short-Term Generator Activity:	No
Importer Activity:	No
Mixed Waste Generator:	No
Transporter Activity:	No
Transfer Facility Activity:	No
Recycler Activity with Storage:	No
Small Quantity On-Site Burner Exemption:	No
Smelting Melting and Refining Furnace Exemption:	No
Underground Injection Control:	No
Off-Site Waste Receipt:	No
Universal Waste Indicator:	No
Universal Waste Destination Facility:	No
Federal Universal Waste:	No
Active Site State-Reg Handler:	---
Federal Facility Indicator:	Not reported
Hazardous Secondary Material Indicator:	NN
Sub-Part K Indicator:	Not reported
2018 GPRC Permit Baseline:	Not on the Baseline
2018 GPRC Renewals Baseline:	Not on the Baseline
202 GPRC Corrective Action Baseline:	No
Subject to Corrective Action Universe:	No
Non-TSDFs Where RCRA CA has Been Imposed Universe:	No
Corrective Action Priority Ranking:	No NCAPS ranking
Environmental Control Indicator:	No
Institutional Control Indicator:	No
Human Exposure Controls Indicator:	N/A
Groundwater Controls Indicator:	N/A
Significant Non-Complier Universe:	No
Unaddressed Significant Non-Complier Universe:	No
Addressed Significant Non-Complier Universe:	No
Significant Non-Complier With a Compliance Schedule Universe:	No
Financial Assurance Required:	Not reported
Handler Date of Last Change:	20040830
Recognized Trader-Importer:	No
Recognized Trader-Exporter:	No
Importer of Spent Lead Acid Batteries:	No
Exporter of Spent Lead Acid Batteries:	No
Recycler Activity Without Storage:	Not reported
Manifest Broker:	Not reported
Sub-Part P Indicator:	No

Hazardous Waste Summary:

Waste Code: D001

Map ID
Direction
Distance
Elevation

MAP FINDINGS

Site

Database(s)

EDR ID Number
EPA ID Number

WISCONSIN WELDING WORKS (FORMER) (Continued)

1001216624

Waste Description: Ignitable Waste

Waste Code: F003
Waste Description: The Following Spent Nonhalogenated Solvents: Xylene, Acetone, Ethyl Acetate, Ethyl Benzene, Ethyl Ether, Methyl Isobutyl Ketone, N-Butyl Alcohol, Cyclohexanone, And Methanol; All Spent Solvent Mixtures/Blends Containing, Before Use, Only The Above Spent Nonhalogenated Solvents; And All Spent Solvent Mixtures/Blends Containing, Before Use, One Or More Of The Above Nonhalogenated Solvents, And A Total Of Ten Percent Or More (By Volume) Of One Or More Of Those Solvents Listed In F001, F002, F004, And F005; And Still Bottoms From The Recovery Of These Spent Solvents And Spent Solvent Mixtures.

Waste Code: F005
Waste Description: The Following Spent Nonhalogenated Solvents: Toluene, Methyl Ethyl Ketone, Carbon Disulfide, Isobutanol, Pyridine, Benzene, 2-Ethoxyethanol, And 2-Nitropropane; All Spent Solvent Mixtures/Blends Containing, Before Use, A Total Of Ten Percent Or More (By Volume) Of One Or More Of The Above Nonhalogenated Solvents Or Those Solvents Listed In F001, F002, Or F004; And Still Bottoms From The Recovery Of These Spent Solvents And Spent Solvent Mixtures.

Handler - Owner Operator:

Owner/Operator Indicator:	Owner
Owner/Operator Name:	HAYES CORP
Legal Status:	Private
Date Became Current:	17760101
Date Ended Current:	Not reported
Owner/Operator Address:	147 E BECHER ST
Owner/Operator City,State,Zip:	MILWAUKEE, WI 53207
Owner/Operator Telephone:	414-555-1212
Owner/Operator Telephone Ext:	Not reported
Owner/Operator Fax:	Not reported
Owner/Operator Email:	Not reported

Owner/Operator Indicator:	Owner
Owner/Operator Name:	HAYES CORP
Legal Status:	Private
Date Became Current:	Not reported
Date Ended Current:	Not reported
Owner/Operator Address:	147 E BECHER ST
Owner/Operator City,State,Zip:	MILWAUKEE, WI 53207
Owner/Operator Telephone:	414-555-1212
Owner/Operator Telephone Ext:	Not reported
Owner/Operator Fax:	Not reported
Owner/Operator Email:	Not reported

Historic Generators:

Receive Date:	20030818
Handler Name:	WISCONSIN WELDING WORKS (FORMER)
Federal Waste Generator Description:	Not a generator, verified
State District Owner:	Not reported
Large Quantity Handler of Universal Waste:	No
Recognized Trader Importer:	No
Recognized Trader Exporter:	No

Map ID
 Direction
 Distance
 Elevation

MAP FINDINGS

Site

Database(s)

EDR ID Number
 EPA ID Number

WISCONSIN WELDING WORKS (FORMER) (Continued)

1001216624

Spent Lead Acid Battery Importer:	No
Spent Lead Acid Battery Exporter:	No
Current Record:	Yes
Non Storage Recycler Activity:	Not reported
Electronic Manifest Broker:	Not reported
Receive Date:	19971029
Handler Name:	WISCONSIN WELDING WORKS
Federal Waste Generator Description:	Small Quantity Generator
State District Owner:	Not reported
Large Quantity Handler of Universal Waste:	No
Recognized Trader Importer:	No
Recognized Trader Exporter:	No
Spent Lead Acid Battery Importer:	No
Spent Lead Acid Battery Exporter:	No
Current Record:	No
Non Storage Recycler Activity:	Not reported
Electronic Manifest Broker:	Not reported
List of NAICS Codes and Descriptions:	
NAICS Codes:	No NAICS Codes Found
Facility Has Received Notices of Violations:	
Violations:	No Violations Found
Evaluation Action Summary:	
Evaluations:	No Evaluations Found

K46
NW
 1/4-1/2
 0.276 mi.
 1456 ft.

A A SCHMIDT AND SONS
N90 W16890 ROOSEVELT DR
MENOMONEE FALLS, WI
 Site 1 of 2 in cluster K

LUST S102454417
N/A

Relative:
Higher
Actual:
884 ft.

LUST:

Name:	A A SCHMIDT AND SONS
Address:	N90 W16890 ROOSEVELT DR
City,State,Zip:	MENOMONEE FALLS, WI
Region Name:	SE
Facility ID:	268421670
Status:	CLOSED
Start Date:	12/22/1993
End Date:	11/30/1994
Last Action:	02/03/1995
Site Id:	4093200
Detail Seq No:	31308
Activity Type:	LUST
Act Code:	340
Activity Name:	A A SCHMIDT & SONS
Activity Number:	0368003861
Activity Display Number:	03-68-003861
Activity Detail Address:	Not reported
Activity Comments:	Not reported
Jurisdiction:	DNR RR
Owner Name:	Not reported

Map ID
Direction
Distance
Elevation

MAP FINDINGS

Site

Database(s)

EDR ID Number
EPA ID Number

A A SCHMIDT AND SONS (Continued)

S102454417

Owner Addr: Not reported
Owner City,St,Zip: Not reported
Dept Of Commerce Number: 53051219390
Comm Occurrence Id: Not reported
EPA Cerclis Id: Not reported
Risk Code: Not reported
Acres: Not reported
Acres 100: Not reported
EPA NPL Site?: N
Dept Of Commerce Tracking: Not reported
PECFA Funds Eligible?: Y
Above Ground Storage Tank?: N
Drycleaner?: N
Co-contamination?: N
Public Land Survey System Desc: NWSW0308N20E
Geo Located: Yes
DNR GIS Registry View Map Layers: No
Latitude: 43.181633472
Longitude: -88.119754375
DERF: N
Offsite Impact: N
Row Impact: N
WDOT: N
WDOT Description: Not reported
WAM: N
FRF: N
GLC: N
VPLE COC: N
SUDZ: N
Petrol UST: Y
Sediments: N
PFAS: N

Actions:

Action Date: 1994-11-30 Action Code: 99
Action Name: Miscellaneous
Action Desc: Miscellaneous action - See Action Comments
Action Comments: SITE CLOSED

Action Date: 1994-04-15 Action Code: 37
Action Name: Site Investigation Report (SIR) Received (non-fee)
Action Desc: Date DNR received a site investigation report (SIR) to determine degree & extent of contamination and form a basis for choosing the appropriate remedial action.
Action Comments: SI REPORT RECV'D

Action Date: 1993-12-22 Action Code: 1
Action Name: Notification of Hazardous Substance Discharge
Action Desc: Date DNR received notice of a discharge of a hazardous substance under s. 292.11 Wis. Stats. Discharge was discovered during an environmental assessment or laboratory analysis of soil, sediment, groundwater or vapor samples. Includes historic contamination.
Action Comments: Not reported

Action Date: 1994-11-30 Action Code: 11
Action Name: Activity Closed
Action Desc: Date DNR sends a letter approving the final closure of an activity

Map ID
Direction
Distance
Elevation

MAP FINDINGS

Site

Database(s)

EDR ID Number
EPA ID Number

A A SCHMIDT AND SONS (Continued)

S102454417

based on data provided and compliance with NR 726 and 727. No further investigation or remediation is required at this time.

Action Comments: Not reported

Action Date: 1993-12-27 Action Code: 2
Action Name: Responsible Party (RP) letter sent
Action Desc: Date of DNR letter to responsible party (RP) notifying them of state law responsibilities associated with the investigation and cleanup of a hazardous substance discharge to the environment.

Action Comments: Not reported

Action Date: 1994-06-17 Action Code: 41
Action Name: Remedial Action Report Received
Action Desc: [OBSOLETE] Date the DNR receives the Remedial Action Report detailing remedial action efforts for an activity.

Action Comments: RA REPORT RECV'D

Action Date: 1994-10-13 Action Code: 99
Action Name: Miscellaneous
Action Desc: Miscellaneous action - See Action Comments
Action Comments: REQUESTED ADDITIONAL INFO. AND INVESTIGATION

Action Date: 1994-01-04 Action Code: 33
Action Name: Tank System Site Assessment (TSSA) Report Received
Action Desc: Date DNR received a tank system site assessment (TSSA) regarding tank closure or change in services for an above-ground or underground tank system.

Action Comments: TNK CLS/SA REPT RECV'D

Impact Number: 74726
Impact Code: 05
Impact Comments: SOIL CONTAMINATION
Impact Potential: N
Impact Description: Soil Contamination

Contacts:

Role Desc: DNR File Contact
Contact Name: JENNIFER MEYER
Contact Address: 1027 W ST PAUL AVE
Contact Addr2: Not reported
Contact City,St,Zip: MILWAUKEE, WI 53233
Contact Country: UNITED STATES
Company Address: MILWAUKEE, WI 53233

Role Desc: Responsible Party
Contact Name: SCHMIDT CORP INC
Contact Address: 10121 W NORTH AVE
Contact Addr2: Not reported
Contact City,St,Zip: WAUWATOSA, WI 53226
Contact Country: UNITED STATES
Company Address: WAUWATOSA, WI 53226

Map ID
 Direction
 Distance
 Elevation

MAP FINDINGS

Site

Database(s) EDR ID Number
 EPA ID Number

K47
NW
1/4-1/2
0.287 mi.
1515 ft.

BONAFIDE SAFE & LOCK
N90 W16937 APPLETON AVE
MENOMONEE FALLS, WI

LUST **S102959736**
WI WRRSER **N/A**

Site 2 of 2 in cluster K

Relative:
Higher

LUST:

Actual:
894 ft.

Name: Address: City,State,Zip: Region Name: Facility ID: Status: Start Date: End Date: Last Action: Site Id: Detail Seq No: Activity Type: Act Code: Activity Name: Activity Number: Activity Display Number: Activity Detail Address: Activity Comments: Jurisdiction: Owner Name: Owner Addr: Owner City,St,Zip: Dept Of Commerce Number: Comm Occurrence Id: EPA Cerclis Id: Risk Code: Acres: Acres 100: EPA NPL Site?: Dept Of Commerce Tracking: PECFA Funds Eligible ?: Above Ground Storage Tank?: Drycleaner?: Co-contamination?: Public Land Survey System Desc: Geo Located: DNR GIS Registry View Map Layers: Latitude: Longitude: DERF: Offsite Impact: Row Impact: WDOT: WDOT Description: WAM: FRF: GLC: VPLE COC: SUDZ: Petrol UST:	BONAFIDE SAFE & LOCK N90 W16937 APPLETON AVE MENOMONEE FALLS, WI SE 268378440 CLOSED 01/28/1991 08/25/1998 07/02/2013 3725300 26731 LUST 340 BONAFIDE SAFE & LOCK 0368001357 03-68-001357 Not reported ***SITE WAS CLOSED UNDER THE JURISDICTION OF THE DEPT OF SAFETY AND PROFESSIONAL SERVICES (DSPS) OR DEPT OF COMMERCE SITE TRANSFERRED BACK TO DNR JURISDICTION IN 2013*** DNR RR Not reported Not reported Not reported 53051204037 Not reported Not reported Not reported Not reported Not reported N Not reported Y N N N NWSW0308N20E Yes No 43.18145616 -88.120230655 N N N N Not reported N N N N N N Y
---	--

Map ID
Direction
Distance
Elevation

MAP FINDINGS

Site

Database(s)

EDR ID Number
EPA ID Number

BONAFIDE SAFE & LOCK (Continued)

S102959736

Sediments: N
PFAS: N

Actions:

Action Date: 2013-07-02 Action Code: 89
Action Name: DSPS (formerly Commerce) Transferred Back to DNR
Action Desc: Date the WI Dept of Safety and Professional Services (DSPS) transfers oversight of activity back to the DNR. DSPS was part of the Dept of Commerce until 2011.
Action Comments: PECFA PROGRAM TRANSFER 2013-2015 STATE BUDGET

Action Date: 1995-10-19 Action Code: 37
Action Name: Site Investigation Report (SIR) Received (non-fee)
Action Desc: Date DNR received a site investigation report (SIR) to determine degree & extent of contamination and form a basis for choosing the appropriate remedial action.
Action Comments: *** SITE INVESTIGATION DETERMINED BY DSPS TO BE COMPLETE - FROM DSPS DATA INTERCHANGE ***

Action Date: 1996-04-04 Action Code: 179
Action Name: Case Closure Review Request Received (non-fee)
Action Desc: Date DNR received a case Closure Review Request for a site where the fee has previously been paid or no fee is required (i.e. Voluntary Party Liability Exemption).
Action Comments: Not reported

Action Date: 1991-02-11 Action Code: 2
Action Name: Responsible Party (RP) letter sent
Action Desc: Date of DNR letter to responsible party (RP) notifying them of state law responsibilities associated with the investigation and cleanup of a hazardous substance discharge to the environment.
Action Comments: RP LETTER, MEDIUM

Action Date: 1994-12-21 Action Code: 35
Action Name: Site Investigation Workplan (SIWP) Received (non-fee)
Action Desc: Date DNR received a site investigation workplan (SIWP) which states the objectives of the site investigation to determine the degree and extent of contamination.
Action Comments: SI WORK PLAN RECV'D

Action Date: 1995-06-22 Action Code: 43
Action Name: Site Activity Status Update Received
Action Desc: Date DNR received an update regarding site activities.
Action Comments: QRTL/MTHLY STATUS RPT

Action Date: 1995-11-20 Action Code: 41
Action Name: Remedial Action Report Received
Action Desc: [OBSOLETE] Date the DNR receives the Remedial Action Report detailing remedial action efforts for an activity.
Action Comments: RA REPORT RECV'D

Action Date: 1998-08-25 Action Code: 11
Action Name: Activity Closed
Action Desc: Date DNR sends a letter approving the final closure of an activity based on data provided and compliance with NR 726 and 727. No further investigation or remediation is required at this time.
Action Comments: *** NR726 Closure from Commerce Data Interchange ***

Map ID
Direction
Distance
Elevation

MAP FINDINGS

Site

Database(s)

EDR ID Number
EPA ID Number

BONAFIDE SAFE & LOCK (Continued)

S102959736

Action Date: 1991-01-28 Action Code: 1
Action Name: Notification of Hazardous Substance Discharge
Action Desc: Date DNR received notice of a discharge of a hazardous substance under s. 292.11 Wis. Stats. Discharge was discovered during an environmental assessment or laboratory analysis of soil, sediment, groundwater or vapor samples. Includes historic contamination.
Action Comments: Not reported

Action Date: 1996-06-24 Action Code: 76
Action Name: Activity Transferred to DSPS (formerly Commerce)
Action Desc: Oversight of medium or low risk petroleum cleanup has been transferred to the WI Dept of Safety and Professional Services (DSPS). DSPS was part of the Dept of Commerce until 2011.
Action Comments: Not reported

Substances:

Substance Desc: Gasoline - Unleaded and Leaded
Amount Released: Not reported
Release Code: Not reported

Substance Desc: Diesel Fuel
Amount Released: Not reported
Release Code: Not reported

Impact Number: 69977
Impact Code: 05
Impact Comments: Not reported
Impact Potential: N
Impact Description: Soil Contamination

Contacts:

Role Desc: DNR File Contact
Contact Name: JENNIFER MEYER
Contact Address: 1027 W ST PAUL AVE
Contact Addr2: Not reported
Contact City,St,Zip: MILWAUKEE, WI 53233
Contact Country: UNITED STATES
Company Address: MILWAUKEE, WI 53233

Role Desc: Responsible Party
Contact Name: BONAFIDE SAFE & LOCK
Contact Address: N90 W16937 APPLETON AVE
Contact Addr2: Not reported
Contact City,St,Zip: MENOMONEE FALLS, WI 53051
Contact Country: UNITED STATES
Company Address: MENOMONEE FALLS, WI 53051

WRRSER:

Route of Concern: Not reported
Repair Action: Not reported
Added to Inventory: Not reported
Added to HRS List: Not reported
Scoring System: Not reported
Begin Date: 01/28/91
Site Priority: MEDIUM

Map ID
 Direction
 Distance
 Elevation

MAP FINDINGS

Site

Database(s) EDR ID Number
 EPA ID Number

48
SSE
1/4-1/2
0.306 mi.
1614 ft.

MENOMONEE FALLS SERVICE
N86 W16317 APPLETON AVE
MENONOME E FALLS, WI 53051

SHWIMS **S102323753**
LUST **N/A**

Relative:
Lower
Actual:
786 ft.

SHWIMS:
 Name: MENOMONEE FALLS SERVICE
 Address: N86 W16317 APPLETON AVE
 City,State,Zip: MENONOME E FALLS, WI 53051
 FID: 268126100
 Status: OPERATING
 Region: SOUTHEAST

LUST:
 Name: MENOMONEE FALLS SERVICE
 Address: N86 W16317 APPLETON AVE
 City,State,Zip: MENONOME E FALLS, WI 53051
 Region Name: SE
 Facility ID: 268126100
Status: CLOSED
 Start Date: 05/27/1994
 End Date: 09/27/1996
 Last Action: 09/27/1996
 Site Id: 3149800
 Detail Seq No: 31665
 Activity Type: LUST
 Act Code: 340
 Activity Name: MENOMONEE FALLS SERVICE
 Activity Number: 0368004247
 Activity Display Number: 03-68-004247
 Activity Detail Address: Not reported
 Activity Comments: Not reported
 Jurisdiction: DNR RR
 Owner Name: DAVID BUNNOW
 Owner Addr: N86 W16317 APPLETON AVE
 Owner City,St,Zip: MENOMONEE FALLS, WI 53051
 Dept Of Commerce Number: 53051293117
 Comm Occurrence Id: Not reported
 EPA Cerclis Id: Not reported
 Risk Code: Not reported
 Acres: Not reported
 Acres 100: Not reported
 EPA NPL Site?: N
 Dept Of Commerce Tracking: Not reported
 PECFA Funds Eligible ?: Y
 Above Ground Storage Tank?: N
 Drycleaner?: N
 Co-contamination?: N
 Public Land Survey System Desc: NWNE1008N20E
 Geo Located: Yes
 DNR GIS Registry View Map Layers: No
 Latitude: 43.174305327
 Longitude: -88.112746121
 DERF: N
 Offsite Impact: N
 Row Impact: N
 WDOT: N
 WDOT Description: Not reported

Map ID
Direction
Distance
Elevation

MAP FINDINGS

Site

Database(s)

EDR ID Number
EPA ID Number

MENOMONEE FALLS SERVICE (Continued)

S102323753

WAM: N
FRF: N
GLC: N
VPLE COC: N
SUDZ: N
Petrol UST: Y
Sediments: N
PFAS: N

Actions:

Action Date: 1996-03-06 Action Code: 43
Action Name: Site Activity Status Update Received
Action Desc: Date DNR received an update regarding site activities.
Action Comments: Not reported

Action Date: 1996-02-07 Action Code: 41
Action Name: Remedial Action Report Received
Action Desc: [OBSOLETE] Date the DNR receives the Remedial Action Report detailing remedial action efforts for an activity.
Action Comments: CLOSURE DENIED, NEED GW MON

Action Date: 1994-05-27 Action Code: 1
Action Name: Notification of Hazardous Substance Discharge
Action Desc: Date DNR received notice of a discharge of a hazardous substance under s. 292.11 Wis. Stats. Discharge was discovered during an environmental assessment or laboratory analysis of soil, sediment, groundwater or vapor samples. Includes historic contamination.
Action Comments: Not reported

Action Date: 1994-05-31 Action Code: 2
Action Name: Responsible Party (RP) letter sent
Action Desc: Date of DNR letter to responsible party (RP) notifying them of state law responsibilities associated with the investigation and cleanup of a hazardous substance discharge to the environment.
Action Comments: Not reported

Action Date: 1996-09-27 Action Code: 11
Action Name: Activity Closed
Action Desc: Date DNR sends a letter approving the final closure of an activity based on data provided and compliance with NR 726 and 727. No further investigation or remediation is required at this time.
Action Comments: Not reported

Action Date: 1995-12-27 Action Code: 41
Action Name: Remedial Action Report Received
Action Desc: [OBSOLETE] Date the DNR receives the Remedial Action Report detailing remedial action efforts for an activity.
Action Comments: Not reported

Substances:

Substance Desc: Gasoline - Unleaded and Leaded
Amount Released: Not reported
Release Code: Not reported

Substance Desc: Diesel Fuel
Amount Released: Not reported

Map ID
Direction
Distance
Elevation

MAP FINDINGS

Site

Database(s)

EDR ID Number
EPA ID Number

MENOMONEE FALLS SERVICE (Continued)

S102323753

Release Code: Not reported

Substance Desc: Petroleum - Unknown Type
Amount Released: Not reported
Release Code: Not reported

Substance Desc: Engine Waste Oil
Amount Released: Not reported
Release Code: Not reported

Impact Number: 75095
Impact Code: 05
Impact Comments: SOIL CONTAMINATION
Impact Potential: N
Impact Description: Soil Contamination

Contacts:

Role Desc: DNR File Contact
Contact Name: JENNIFER MEYER
Contact Address: 1027 W ST PAUL AVE
Contact Addr2: Not reported
Contact City,St,Zip: MILWAUKEE, WI 53233
Contact Country: UNITED STATES
Company Address: MILWAUKEE, WI 53233

Role Desc: Responsible Party
Contact Name: MENOMONEE FALLS SERVICE
Contact Address: N86 W16317 APPLETON AVE
Contact Addr2: Not reported
Contact City,St,Zip: MENOMONEE FALLS, WI 53051
Contact Country: UNITED STATES
Company Address: MENOMONEE FALLS, WI 53051

49
East
1/4-1/2
0.330 mi.
1743 ft.

KLINKERT GAS STATION
N89 W15963 MAIN ST
MENOMONEE FALLS, WI

LUST S102452571
N/A

Relative:
Lower
Actual:
816 ft.

LUST:
Name: KLINKERT GAS STATION
Address: N89 W15963 MAIN ST
City,State,Zip: MENOMONEE FALLS, WI
Region Name: SE
Facility ID: 268125330
Status: CLOSED
Start Date: 07/20/1990
End Date: 12/13/1993
Last Action: 12/13/1993
Site Id: 3565900
Detail Seq No: 24585
Activity Type: LUST
Act Code: 340
Activity Name: KLINKERT GAS STATION
Activity Number: 0368000892
Activity Display Number: 03-68-000892
Activity Detail Address: Not reported

Map ID
 Direction
 Distance
 Elevation

MAP FINDINGS

Site

Database(s)

EDR ID Number
 EPA ID Number

KLINKERT GAS STATION (Continued)

S102452571

Activity Comments: Not reported
 Jurisdiction: DNR RR
 Owner Name: Not reported
 Owner Addr: Not reported
 Owner City,St,Zip: Not reported
 Dept Of Commerce Number: 53051293863
 Comm Occurrence Id: Not reported
 EPA Cerclis Id: Not reported
 Risk Code: Not reported
 Acres: Not reported
 Acres 100: Not reported
 EPA NPL Site?: N
 Dept Of Commerce Tracking: Not reported
 PECFA Funds Eligible?: Y
 Above Ground Storage Tank?: N
 Drycleaner?: N
 Co-contamination?: N
 Public Land Survey System Desc: SESE0308N20E
 Geo Located: Yes
 DNR GIS Registry View Map Layers: No
 Latitude: 43.178907722
 Longitude: -88.108269758
 DERF: N
 Offsite Impact: N
 Row Impact: N
 WDOT: N
 WDOT Description: Not reported
 WAM: N
 FRF: N
 GLC: N
 VPLE COC: N
 SUDZ: N
 Petrol UST: Y
 Sediments: N
 PFAS: N

Actions:

Action Date:	1993-12-13	Action Code:	99
Action Name:	Miscellaneous		
Action Desc:	Miscellaneous action - See Action Comments		
Action Comments:	SITE CLOSED		
Action Date:	1991-04-08	Action Code:	99
Action Name:	Miscellaneous		
Action Desc:	Miscellaneous action - See Action Comments		
Action Comments:	SOIL REMEDIATION WORKPLAN		
Action Date:	1991-07-22	Action Code:	99
Action Name:	Miscellaneous		
Action Desc:	Miscellaneous action - See Action Comments		
Action Comments:	SITE ASSESSMENT FOR ADDITIONAL TANK		
Action Date:	1990-06-20	Action Code:	40
Action Name:	Remedial Action Options Report (RAOR) Approved		
Action Desc:	Date DNR provided notice that the remedial action options report (RAOR) was approved		
Action Comments:	RA WORK PLAN APPV'D		

Map ID
Direction
Distance
Elevation

MAP FINDINGS

Site

Database(s)

EDR ID Number
EPA ID Number

KLINKERT GAS STATION (Continued)

S102452571

Action Date: 1990-07-20 Action Code: 1
Action Name: Notification of Hazardous Substance Discharge
Action Desc: Date DNR received notice of a discharge of a hazardous substance under s. 292.11 Wis. Stats. Discharge was discovered during an environmental assessment or laboratory analysis of soil, sediment, groundwater or vapor samples. Includes historic contamination.
Action Comments: Not reported

Action Date: 1993-12-13 Action Code: 11
Action Name: Activity Closed
Action Desc: Date DNR sends a letter approving the final closure of an activity based on data provided and compliance with NR 726 and 727. No further investigation or remediation is required at this time.
Action Comments: Not reported

Action Date: 1990-08-08 Action Code: 2
Action Name: Responsible Party (RP) letter sent
Action Desc: Date of DNR letter to responsible party (RP) notifying them of state law responsibilities associated with the investigation and cleanup of a hazardous substance discharge to the environment.
Action Comments: Not reported

Substances:

Substance Desc: Petroleum - Unknown Type
Amount Released: Not reported
Release Code: Not reported

Impact Number: 67572
Impact Code: 04
Impact Comments: Not reported
Impact Potential: N
Impact Description: Groundwater Contamination

Impact Number: 67573
Impact Code: 05
Impact Comments: Not reported
Impact Potential: N
Impact Description: Soil Contamination

Contacts:

Role Desc: DNR File Contact
Contact Name: JENNIFER MEYER
Contact Address: 1027 W ST PAUL AVE
Contact Addr2: Not reported
Contact City,St,Zip: MILWAUKEE, WI 53233
Contact Country: UNITED STATES
Company Address: MILWAUKEE, WI 53233

Role Desc: Responsible Party
Contact Name: KLINKERT SERVICE
Contact Address: N89 W15963 MAIN ST
Contact Addr2: Not reported
Contact City,St,Zip: MENOMONEE FALLS, WI 53051
Contact Country: UNITED STATES
Company Address: MENOMONEE FALLS, WI 53051

Map ID
Direction
Distance
Elevation

MAP FINDINGS

Site

Database(s)

EDR ID Number
EPA ID Number

50
West
1/4-1/2
0.332 mi.
1753 ft.

LINCOLN LODGE
N88 W11050 MAIN ST
MENOMONEE FALLS, WI

LUST S102851261
N/A

Relative:
Higher

Actual:
879 ft.

LUST:

Name: LINCOLN LODGE
Address: N88 W11050 MAIN ST
City,State,Zip: MENOMONEE FALLS, WI
Region Name: SE
Facility ID: 268539370
Status: CLOSED
Start Date: 11/19/1997
End Date: 02/17/1999
Last Action: 07/02/2013
Site Id: 6686100
Detail Seq No: 178557
Activity Type: LUST
Act Code: 340
Activity Name: LINCOLN LODGE
Activity Number: 0368178557
Activity Display Number: 03-68-178557
Activity Detail Address: Not reported
Activity Comments: ***SITE WAS CLOSED UNDER THE JURISDICTION OF THE DEPT OF SAFETY AND PROFESSIONAL SERVICES (DSPS) OR DEPT OF COMMERCE SITE TRANSFERRED BACK TO DNR JURISDICTION IN 2013***

Jurisdiction: DNR RR
Owner Name: Not reported
Owner Addr: Not reported
Owner City,St,Zip: Not reported
Dept Of Commerce Number: 53051275051
Comm Occurrence Id: Not reported
EPA Cerclis Id: Not reported
Risk Code: Not reported
Acres: Not reported
Acres 100: Not reported
EPA NPL Site?: N
Dept Of Commerce Tracking: Not reported
PECFA Funds Eligible?: N
Above Ground Storage Tank?: N
Drycleaner?: N
Co-contamination?: N
Public Land Survey System Desc: SWSW0308N20E
Geo Located: Yes
DNR GIS Registry View Map Layers: No
Latitude: 43.177836861
Longitude: -88.121477597
DERF: N
Offsite Impact: N
Row Impact: N
WDOT: N
WDOT Description: Not reported
WAM: N
FRF: N
GLC: N
VPLE COC: N
SUDZ: N
Petrol UST: Y

Map ID
Direction
Distance
Elevation

MAP FINDINGS

Site

Database(s)

EDR ID Number
EPA ID Number

LINCOLN LODGE (Continued)

S102851261

Sediments: N
PFAS: N

Actions:

Action Date: 2013-07-02 Action Code: 89
Action Name: DSPS (formerly Commerce) Transferred Back to DNR
Action Desc: Date the WI Dept of Safety and Professional Services (DSPS) transfers oversight of activity back to the DNR. DSPS was part of the Dept of Commerce until 2011.
Action Comments: PECFA PROGRAM TRANSFER 2013-2015 STATE BUDGET

Action Date: 1997-12-23 Action Code: 2
Action Name: Responsible Party (RP) letter sent
Action Desc: Date of DNR letter to responsible party (RP) notifying them of state law responsibilities associated with the investigation and cleanup of a hazardous substance discharge to the environment.
Action Comments: Not reported

Action Date: 1998-12-22 Action Code: 76
Action Name: Activity Transferred to DSPS (formerly Commerce)
Action Desc: Oversight of medium or low risk petroleum cleanup has been transferred to the WI Dept of Safety and Professional Services (DSPS). DSPS was part of the Dept of Commerce until 2011.
Action Comments: Not reported

Action Date: 1999-02-17 Action Code: 11
Action Name: Activity Closed
Action Desc: Date DNR sends a letter approving the final closure of an activity based on data provided and compliance with NR 726 and 727. No further investigation or remediation is required at this time.
Action Comments: *** NR726 Closure from Commerce Data Interchange ***

Action Date: 1998-02-16 Action Code: 39
Action Name: Remedial Action Options Report (RAOR) Received (non-fee)
Action Desc: Date DNR received a remedial action options report (RAOR). It identifies and evaluates options to prevent, minimize, stabilize or eliminate threats from discharged hazardous substances and to restore the environment to the extent practicable.
Action Comments: Not reported

Action Date: 1997-11-19 Action Code: 1
Action Name: Notification of Hazardous Substance Discharge
Action Desc: Date DNR received notice of a discharge of a hazardous substance under s. 292.11 Wis. Stats. Discharge was discovered during an environmental assessment or laboratory analysis of soil, sediment, groundwater or vapor samples. Includes historic contamination.
Action Comments: Not reported

Substances:

Substance Desc: Petroleum - Unknown Type
Amount Released: Not reported
Release Code: Not reported

Impact Number: 178559
Impact Code: 05
Impact Comments: Not reported

Map ID
 Direction
 Distance
 Elevation

MAP FINDINGS

Site

Database(s)

EDR ID Number
 EPA ID Number

LINCOLN LODGE (Continued)

S102851261

Impact Potential: N
 Impact Description: Soil Contamination

Contacts:

Role Desc: Consultant
 Contact Name: ASSURED ENVIRONMENTAL ASSOCIATES INC
 Contact Address: 14120 W GLENDALE AVE
 Contact Addr2: Not reported
 Contact City,St,Zip: BROOKFIELD, WI 53005
 Contact Country: UNITED STATES
 Company Address: BROOKFIELD, WI 53005

Role Desc: DNR File Contact
 Contact Name: JENNIFER MEYER
 Contact Address: 1027 W ST PAUL AVE
 Contact Addr2: Not reported
 Contact City,St,Zip: MILWAUKEE, WI 53233
 Contact Country: UNITED STATES
 Company Address: MILWAUKEE, WI 53233

Role Desc: RP Contact/Agent
 Contact Name: KEVIN SPAIN
 Contact Address: Not reported
 Contact Addr2: LINCOLN LODGE
 Contact City,St,Zip: Not reported
 Contact Country: Not reported
 Company Address: ,

Role Desc: Responsible Party
 Contact Name: LINCOLN LODGE
 Contact Address: N88 W11050 MAIN ST
 Contact Addr2: Not reported
 Contact City,St,Zip: MENOMONEE FALLS, WI 53051
 Contact Country: UNITED STATES
 Company Address: MENOMONEE FALLS, WI 53051

L51
NNE
1/4-1/2
0.333 mi.
1758 ft.

EVERS MFG
W164 N9138 WATER ST
MENOMONEE FALLS, WI 53051

WI ERP **S102532828**
LUST **N/A**
AUL

Site 1 of 4 in cluster L

Relative:
Higher
Actual:
840 ft.

ERP:
 Name: EVERS MFG
 Address: W164 N9138 WATER ST
 City,State,Zip: MENOMONEE FALLS, WI 53051
 Site Id: 4930000
 Detail Seq No: 562707
 Activity Type: ERP
 Activity Name: EVERS MANUFACTURING (FMR)
 Activity Number: 0268562707
 Activity Display Number: 02-68-562707
 Activity Detail Address: W162N9235 PERSHING AVE
 Activity Comments: Not reported
 Region Name: SE
 Facility ID: 268526170
 Start Date: 10/07/2014

Map ID
Direction
Distance
Elevation

MAP FINDINGS

Site

Database(s)

EDR ID Number
EPA ID Number

EVERS MFG (Continued)

S102532828

End Date: 01/20/2016
Last Action Date: 07/08/2022
Status Cd: C
Status: CLOSED
Jurisdiction: DNR RR
Act Code: 330
Owner Name: Not reported
Owner Addr: Not reported
Owner City,St,Zip: Not reported
Dept Of Commerce Number: Not reported
Comm Occurrence Id: Not reported
EPA Cerclis Id: Not reported
Risk Code: Not reported
Acres: 1
Acres 100: Not reported
EPA NPL Site?: N
Dept Of Commerce Tracking: Not reported
PECFA Funds Eligible?: N
Above Ground Storage Tank?: N
Drycleaner?: N
Co-contamination?: N
Public Land Survey System Desc: NWSE0308N20E
Geo Located: Y
DNR GIS Registry View Map Layers: Y
GIS Area Point Flag: N
Latitude: 43.183591482
Longitude: -88.112499716
DERF: N
Offsite Impact: N
Row Impact: N
WDOT: N
WDOT Description: Not reported
WAM: N
FRF: N
GLC: N
VPLE COC: N
SUDZ: N
Petrol UST: N
Sediments: N
PFAS: N

Actions:

Action Date: 2015-08-03 Action Code: 195
Action Name: Semi-Annual/PECFA Cost Reporting (NR700) Requirement Met
Action Desc: Date DNR received submittal of completed online semi-annual report form, meeting the requirements of NR 700.
Action Comments: Period: 1/1/2015 - 6/30/2015

Action Date: 2015-01-05 Action Code: 43
Action Name: Site Activity Status Update Received
Action Desc: Date DNR received an update regarding site activities. This may include Long Term Monitoring reports (not plans) for sites included on the EPA Superfund: National Priorities List (NPL).
Action Comments: ADD'L SI RESULTS

Action Date: 2015-02-12 Action Code: 98
Action Name: Technical Assistance Provided
Action Desc: Date DNR provided fee-based technical assistance on a portion of a

Map ID
Direction
Distance
Elevation

MAP FINDINGS

Site

Database(s)

EDR ID Number
EPA ID Number

EVERS MFG (Continued)

S102532828

Action Comments: site investigation or cleanup.
COSTCO LIABILITY LTR PROVIDED

Action Date: 2015-01-26 Action Code: 97
Action Name: Technical Assistance Request Received (fee)
Action Desc: Date DNR received a request for technical assistance and a fee has been paid.
Action Comments: REC'D CK #3220 \$700.00

Action Date: 2015-01-29 Action Code: 195
Action Name: Semi-Annual/PECFA Cost Reporting (NR700) Requirement Met
Action Desc: Date DNR received submittal of completed online semi-annual report form, meeting the requirements of NR 700.
Action Comments: Period: 7/1/2014 - 12/31/2014

Action Date: 2014-11-26 Action Code: 140
Action Name: Site Investigation Report (SIR) Not Approved
Action Desc: Date DNR provided notice that a site investigation report (SIR) has not been approved and further work is required to determine the degree & extent of contamination for all or part of a cleanup activity at a site.
Action Comments: Not reported

Action Date: 2014-11-26 Action Code: 98
Action Name: Technical Assistance Provided
Action Desc: Date DNR provided fee-based technical assistance on a portion of a site investigation or cleanup.
Action Comments: Not reported

Action Date: 2014-10-13 Action Code: 2
Action Name: Responsible Party (RP) letter sent
Action Desc: Date of DNR letter to responsible party (RP) notifying them of state law responsibilities associated with the investigation and cleanup of a hazardous substance discharge to the environment.
Action Comments: Not reported

Action Date: 2014-10-21 Action Code: 97
Action Name: Technical Assistance Request Received (fee)
Action Desc: Date DNR received a request for technical assistance and a fee has been paid.
Action Comments: REC'D CK #26237 \$700.00

Action Date: 2014-10-31 Action Code: 137
Action Name: Site Investigation Report (SIR) Received (fee)
Action Desc: Date DNR received a request to review a site investigation report (SIR) to determine degree & extent of contamination and form a basis for choosing the appropriate remedial action. A fee was paid for DNR review.
Action Comments: REC'D CK #26236 \$1050.00

Action Date: 2014-10-07 Action Code: 1
Action Name: Notification of Hazardous Substance Discharge
Action Desc: Date DNR received notice of a discharge of a hazardous substance under s. 292.11 Wis. Stats. Discharge was discovered during an environmental assessment or laboratory analysis of soil, sediment, groundwater or vapor samples. Includes historic contamination.
Action Comments: Not reported

Map ID
Direction
Distance
Elevation

MAP FINDINGS

Site

Database(s)

EDR ID Number
EPA ID Number

EVERS MFG (Continued)

S102532828

Action Date: 2016-01-20 Action Code: 11
Action Name: Activity Closed
Action Desc: Date DNR sends a letter approving the final closure of an activity based on data provided and compliance with NR 726 and 727. No further investigation or remediation is required at this time.
Action Comments: Not reported

Action Date: 2016-01-20 Action Code: 222
Action Name: Continuing Obligation - Maintain Cap Over Contaminated Area
Action Desc: Closure or ongoing cleanup was approved with the requirement to maintain a cap or cover to protect against exposure to contaminated soil (direct contact) or to reduce the movement of residual contamination in soil or groundwater.
Action Comments: Not reported

Action Date: 2016-01-20 Action Code: 232
Action Name: Continuing Obligation - Residual Soil Contamination
Action Desc: Closure or ongoing cleanup was approved with the Continuing Obligation to address residual soil contamination at or above the Residual Contamination Level (RCL) or Site Specific Residual Contaminant Level (SSRCL) per rules, when moved.
Action Comments: Not reported

Action Date: 2016-01-20 Action Code: 56
Action Name: Continuing Obligation(s) Applied
Action Desc: Closure or ongoing cleanup was approved with one or more continuing obligations to give notice of residual contamination; require or restrict certain actions to protect the public or environment; minimize human or environmental exposures.
Action Comments: Not reported

Action Date: 2015-11-25 Action Code: 199
Action Name: Additional Information Received (Fee-Based or Closure)
Action Desc: Date DNR received the additional information that it had requested in order to make a determination on a fee-based or closure submittal.
Action Comments: AR Restart

Action Date: 2015-10-19 Action Code: 79
Action Name: Case Closure Review Request Received
Action Desc: Date DNR Project Manager received a request to review Case Closure - (Form 4400-202). A fee was paid for DNR review.
Action Comments: AUTO-ENTERED

Action Date: 2015-10-19 Action Code: 198
Action Name: Request for Additional Information (Fee-Based or Closure)
Action Desc: Date DNR requests additional information in order to make a determination on a fee-based or closure submittal.
Action Comments: AR Pause

Action Date: 2015-10-13 Action Code: 710
Action Name: Database Fee Paid for Soil Continuing Obligation(s)
Action Desc: Date fee received for residual soil contamination and related continuing obligations.
Action Comments: REC'D CK#26278 \$300.00

Action Date: 2015-10-13 Action Code: 50
Action Name: Groundwater Use Restriction Potentially Filed

Map ID
Direction
Distance
Elevation

MAP FINDINGS

Site

Database(s)

EDR ID Number
EPA ID Number

EVERS MFG (Continued)

S102532828

Action Desc: Historical action that may represent a Groundwater Use Restriction filing was recorded or that site conditions would merit a deed filing at closure. Groundwater (and/or soil) continuing obligations may have later been applied through the Closure Letter. Documentation should be reviewed to confirm.

Action Comments: Not reported

Action Date: 2015-10-13 Action Code: 779

Action Name: Case Closure Review Fee Received

Action Desc: Date DNR received fee for case closure review. Case closure is reviewed for administrative completeness.

Action Comments: REC'D CK #26278 \$1050.00

Action Date: 2015-09-24 Action Code: 151

Action Name: Remedial Action (RA) Documentation Report Received (non-fee)

Action Desc: Date DNR received a Remedial Action (RA) Documentation Report to document the remedial system construction or how the RA was carried out and may include documentation of effectiveness. (aka: construction documentation, as-built report in NR 724 or construction completion for the NPL).

Action Comments: REC'D CONSTRUCTION DOCUMENTATION REPORT

Substances:

Substance Desc: Mineral Oil
Amount Released: Not reported
Release Code: Not reported

Substance Desc: Other Substance Not Listed
Amount Released: Not reported
Release Code: Not reported

Impact Number: 576259
Impact Code: 05
Impact Comments: Not reported
Impact Potential: N
Impact Description: Soil Contamination

Impact Number: 576258
Impact Code: 22
Impact Comments: Not reported
Impact Potential: Y
Impact Description: Off-Site Contamination

Contacts:

Role Desc: DNR Project Manager
Contact Name: MARK DREWS
Contact Address: 141 NW BARSTOW ST
Contact Addr2: RM 180
Contact City,St,Zip: WAUKESHA, WI 53188
Contact Country: UNITED STATES
Company Address: WAUKESHA, WI 53188

Role Desc: DNR File Contact
Contact Name: JENNIFER MEYER
Contact Address: 1027 W ST PAUL AVE
Contact Addr2: Not reported

Map ID
Direction
Distance
Elevation

MAP FINDINGS

Site

Database(s)

EDR ID Number
EPA ID Number

EVERS MFG (Continued)

S102532828

Contact City,St,Zip: MILWAUKEE, WI 53233
Contact Country: UNITED STATES
Company Address: MILWAUKEE, WI 53233

Role Desc: Consultant
Contact Name: STANTEC CONSULTING SERVICES INC
Contact Address: 12080 N CORPORATE PKWY STE 200
Contact Addr2: Not reported
Contact City,St,Zip: MEQUON, WI 53092-2649
Contact Country: UNITED STATES
Company Address: MEQUON, WI 53092

Role Desc: RP Contact/Agent
Contact Name: DAN ROSKOPF
Contact Address: 400 N BROADWAY STE 100
Contact Addr2: COBALT PARTNERS
Contact City,St,Zip: MILWAUKEE, WI 53202
Contact Country: UNITED STATES
Company Address: MILWAUKEE, WI 53202

Role Desc: Responsible Party
Contact Name: CP-26 LLC
Contact Address: 207 N MILWAUKEE ST
Contact Addr2: Not reported
Contact City,St,Zip: MILWAUKEE, WI 53202
Contact Country: UNITED STATES
Company Address: MILWAUKEE, WI 53202

LUST:

Name: EVERS MFG
Address: W164 N9138 WATER ST
City,State,Zip: MENOMONEE FALLS, WI 53051
Region Name: SE
Facility ID: 268526170
Status: **CLOSED**
Start Date: 03/28/1997
End Date: 02/19/1998
Last Action: 07/02/2013
Site Id: 4930000
Detail Seq No: 120063
Activity Type: LUST
Act Code: 340
Activity Name: EVERS MFG
Activity Number: 0368120063
Activity Display Number: 03-68-120063
Activity Detail Address: Not reported
Activity Comments: ***SITE WAS CLOSED UNDER THE JURISDICTION OF THE DEPT OF SAFETY AND PROFESSIONAL SERVICES (DSPS) OR DEPT OF COMMERCE SITE TRANSFERRED BACK TO DNR JURISDICTION IN 2013***

Jurisdiction: DNR RR
Owner Name: Not reported
Owner Addr: Not reported
Owner City,St,Zip: Not reported
Dept Of Commerce Number: 53051214138
Comm Occurrence Id: Not reported
EPA Cerclis Id: Not reported
Risk Code: Not reported

Map ID
 Direction
 Distance
 Elevation

MAP FINDINGS

Site

Database(s)

EDR ID Number
 EPA ID Number

EVERS MFG (Continued)

S102532828

Acres:	Not reported
Acres 100:	Not reported
EPA NPL Site?:	N
Dept Of Commerce Tracking:	Not reported
PECFA Funds Eligible ?:	N
Above Ground Storage Tank?:	N
Drycleaner?:	N
Co-contamination?:	N
Public Land Survey System Desc:	NWSE0308N20E
Geo Located:	Yes
DNR GIS Registry View Map Layers:	No
Latitude:	43.183661647
Longitude:	-88.112464414
DERF:	N
Offsite Impact:	N
Row Impact:	N
WDOT:	N
WDOT Description:	Not reported
WAM:	N
FRF:	N
GLC:	N
VPLE COC:	N
SUDZ:	N
Petrol UST:	Y
Sediments:	N
PFAS:	N

Actions:

Action Date:	1998-02-19	Action Code:	11
Action Name:	Activity Closed		
Action Desc:	Date DNR sends a letter approving the final closure of an activity based on data provided and compliance with NR 726 and 727. No further investigation or remediation is required at this time.		
Action Comments:	*** NR708 Closure from Commerce Data Interchange ***		
Action Date:	1998-02-19	Action Code:	83
Action Name:	No Further Action Required per NR 708.09		
Action Desc:	Date DNR determined that no further action is required and the Activity is closed per NR 708.09. The Responsible Party (RP) has taken limited actions but was not required to conduct an NR 716 investigation. The site is not closed out under NR 726. No letter was issued unless a fee was paid.		
Action Comments:	*** NR708 from Commerce Data Interchange ***		
Action Date:	2013-07-02	Action Code:	89
Action Name:	DSPS (formerly Commerce) Transferred Back to DNR		
Action Desc:	Date the WI Dept of Safety and Professional Services (DSPS) transfers oversight of activity back to the DNR. DSPS was part of the Dept of Commerce until 2011.		
Action Comments:	PECFA PROGRAM TRANSFER 2013-2015 STATE BUDGET		
Action Date:	1997-03-28	Action Code:	1
Action Name:	Notification of Hazardous Substance Discharge		
Action Desc:	Date DNR received notice of a discharge of a hazardous substance under s. 292.11 Wis. Stats. Discharge was discovered during an environmental assessment or laboratory analysis of soil, sediment, groundwater or vapor samples. Includes historic contamination.		

Map ID
Direction
Distance
Elevation

MAP FINDINGS

Site

Database(s)

EDR ID Number
EPA ID Number

EVERS MFG (Continued)

S102532828

Action Comments: Not reported

Action Date: 1997-04-10 Action Code: 2

Action Name: Responsible Party (RP) letter sent

Action Desc: Date of DNR letter to responsible party (RP) notifying them of state law responsibilities associated with the investigation and cleanup of a hazardous substance discharge to the environment.

Action Comments: Not reported

Action Date: 1997-04-10 Action Code: 76

Action Name: Activity Transferred to DSPS (formerly Commerce)

Action Desc: Oversight of medium or low risk petroleum cleanup has been transferred to the WI Dept of Safety and Professional Services (DSPS). DSPS was part of the Dept of Commerce until 2011.

Action Comments: Not reported

Action Date: 1997-03-28 Action Code: 33

Action Name: Tank System Site Assessment (TSSA) Report Received

Action Desc: Date DNR received a tank system site assessment (TSSA) regarding tank closure or change in services for an above-ground or underground tank system.

Action Comments: TSSA RPT REC'D

Substances:

Substance Desc: Gasoline - Unleaded and Leaded

Amount Released: Not reported

Release Code: Not reported

Substance Desc: Petroleum - Unknown Type

Amount Released: Not reported

Release Code: Not reported

Impact Number: 120066

Impact Code: 05

Impact Comments: Not reported

Impact Potential: N

Impact Description: Soil Contamination

Contacts:

Role Desc: Consultant

Contact Name: AES CONSULTANTS LTD

Contact Address: 1009 WASHINGTON ST

Contact Addr2: Not reported

Contact City,St,Zip: GRAFTON, WI 53024

Contact Country: UNITED STATES

Company Address: GRAFTON, WI 53024

Role Desc: RP Contact/Agent

Contact Name: MYRON EVERS

Contact Address: Not reported

Contact Addr2: Not reported

Contact City,St,Zip: Not reported

Contact Country: Not reported

Company Address: ,

Role Desc: Responsible Party

Map ID
Direction
Distance
Elevation

MAP FINDINGS

Site

Database(s)

EDR ID Number
EPA ID Number

EVERS MFG (Continued)

S102532828

Contact Name: EVERS MANUFACTURING
Contact Address: W164 N9138 WATER ST
Contact Addr2: Not reported
Contact City,St,Zip: MENOMONEE FALLS, WI 53051
Contact Country: UNITED STATES
Company Address: MENOMONEE FALLS, WI 53051

Role Desc: DNR File Contact
Contact Name: JENNIFER MEYER
Contact Address: 1027 W ST PAUL AVE
Contact Addr2: Not reported
Contact City,St,Zip: MILWAUKEE, WI 53233
Contact Country: UNITED STATES
Company Address: MILWAUKEE, WI 53233

AUL:

Name: EVERS MFG
Address: W164 N9138 WATER ST
City,State,Zip: MENOMONEE FALLS, WI 53051
Facid: 268526170
Site Id: 4930000
Detail Seq No: 562707
Region Name: SE
Action Comments: Not reported
Action Date: 10/13/2015
Activity Type: ERP
Activity Name: EVERS MANUFACTURING (FMR)
Activity Number: 0268562707
Display Number: 02-68-562707
Act Name: Groundwater Use Restriction Potentially Filed
ACT Description: Historical action that may represent a Groundwater Use Restriction filing was recorded or that site conditions would merit a deed filing at closure. Groundwater (and/or soil) continuing obligations may have later been applied through the Closure Letter. Documentation should be reviewed to confirm.
Activity Comments: Not reported
Detail Address: W162N9235 PERSHING AVE
Start Date: 10/07/2014
End Date: 01/20/2016
Last Action: 07/08/2022
Status Cd: C
Status: CLOSED
Jurisdiction: DNR RR
Risk Code: Not reported
EPA NPL Site?: N
Acres: 1
Acres 100: Not reported
Drycleaner: N
Geo Located: Y
Owner Name: Not reported
Owner Addr: Not reported
Owner City,St,Zip: Not reported
Dept Of Commerce Number: Not reported
Comm Occurrence Id: Not reported
EPA Cerclis Id: Not reported
Dept Of Commerce Tracking: Not reported
PECFA Funds Eligible?: N

Map ID
Direction
Distance
Elevation

MAP FINDINGS

Site

Database(s)

EDR ID Number
EPA ID Number

EVERS MFG (Continued)

S102532828

Above Ground Storage Tank?: N
Co-contamination?: N
Public Land Survey System Desc: NWSE0308N20E
DNR GIS Registry View Map Layers: Y
GIS Area Point Flag: N
Latitude: 43.183591482
Longitude: -88.112499716
DERF: N
Offsite Impact: N
Row Impact: N
WDOT: N
WDOT Description: Not reported
WAM: N
FRF: N
GLC: N
VPLE COC: N
SUDZ: N
Petrol UST: N
Sediments: N
PFAS: N

Actions:

Action Date: 2015-08-03 Action Code: 195
Action Name: Semi-Annual/PECFA Cost Reporting (NR700) Requirement Met
Action Desc: Date DNR received submittal of completed online semi-annual report form, meeting the requirements of NR 700.
Action Comments: Period: 1/1/2015 - 6/30/2015

Action Date: 2015-01-05 Action Code: 43
Action Name: Site Activity Status Update Received
Action Desc: Date DNR received an update regarding site activities. This may include Long Term Monitoring reports (not plans) for sites included on the EPA Superfund: National Priorities List (NPL).
Action Comments: ADD'L SI RESULTS

Action Date: 2015-02-12 Action Code: 98
Action Name: Technical Assistance Provided
Action Desc: Date DNR provided fee-based technical assistance on a portion of a site investigation or cleanup.
Action Comments: COSTCO LIABILITY LTR PROVIDED

Action Date: 2015-01-26 Action Code: 97
Action Name: Technical Assistance Request Received (fee)
Action Desc: Date DNR received a request for technical assistance and a fee has been paid.
Action Comments: REC'D CK #3220 \$700.00

Action Date: 2015-01-29 Action Code: 195
Action Name: Semi-Annual/PECFA Cost Reporting (NR700) Requirement Met
Action Desc: Date DNR received submittal of completed online semi-annual report form, meeting the requirements of NR 700.
Action Comments: Period: 7/1/2014 - 12/31/2014

Action Date: 2014-11-26 Action Code: 140
Action Name: Site Investigation Report (SIR) Not Approved
Action Desc: Date DNR provided notice that a site investigation report (SIR) has not been approved and further work is required to determine the degree & extent of contamination for all or part of a cleanup

Map ID
Direction
Distance
Elevation

MAP FINDINGS

Site

Database(s)

EDR ID Number
EPA ID Number

EVERS MFG (Continued)

S102532828

activity at a site.
Action Comments: Not reported

Action Date: 2014-11-26 Action Code: 98
Action Name: Technical Assistance Provided
Action Desc: Date DNR provided fee-based technical assistance on a portion of a site investigation or cleanup.
Action Comments: Not reported

Action Date: 2014-10-13 Action Code: 2
Action Name: Responsible Party (RP) letter sent
Action Desc: Date of DNR letter to responsible party (RP) notifying them of state law responsibilities associated with the investigation and cleanup of a hazardous substance discharge to the environment.
Action Comments: Not reported

Action Date: 2014-10-21 Action Code: 97
Action Name: Technical Assistance Request Received (fee)
Action Desc: Date DNR received a request for technical assistance and a fee has been paid.
Action Comments: REC'D CK #26237 \$700.00

Action Date: 2014-10-31 Action Code: 137
Action Name: Site Investigation Report (SIR) Received (fee)
Action Desc: Date DNR received a request to review a site investigation report (SIR) to determine degree & extent of contamination and form a basis for choosing the appropriate remedial action. A fee was paid for DNR review.
Action Comments: REC'D CK #26236 \$1050.00

Action Date: 2014-10-07 Action Code: 1
Action Name: Notification of Hazardous Substance Discharge
Action Desc: Date DNR received notice of a discharge of a hazardous substance under s. 292.11 Wis. Stats. Discharge was discovered during an environmental assessment or laboratory analysis of soil, sediment, groundwater or vapor samples. Includes historic contamination.
Action Comments: Not reported

Action Date: 2016-01-20 Action Code: 11
Action Name: Activity Closed
Action Desc: Date DNR sends a letter approving the final closure of an activity based on data provided and compliance with NR 726 and 727. No further investigation or remediation is required at this time.
Action Comments: Not reported

Action Date: 2016-01-20 Action Code: 222
Action Name: Continuing Obligation - Maintain Cap Over Contaminated Area
Action Desc: Closure or ongoing cleanup was approved with the requirement to maintain a cap or cover to protect against exposure to contaminated soil (direct contact) or to reduce the movement of residual contamination in soil or groundwater.
Action Comments: Not reported

Action Date: 2016-01-20 Action Code: 232
Action Name: Continuing Obligation - Residual Soil Contamination
Action Desc: Closure or ongoing cleanup was approved with the Continuing Obligation to address residual soil contamination at or above the

Map ID
Direction
Distance
Elevation

MAP FINDINGS

Site

Database(s)

EDR ID Number
EPA ID Number

EVERS MFG (Continued)

S102532828

Action Comments: completion for the NPL).
REC'D CONSTRUCTION DOCUMENTATION REPORT

Substances:

Substance Desc: Mineral Oil
Amount Released: Not reported
Release Code: Not reported

Substance Desc: Other Substance Not Listed
Amount Released: Not reported
Release Code: Not reported

Impact Number: 576259
Impact Code: 05
Impact Comments: Not reported
Impact Potential: N
Impact Description: Soil Contamination

Impact Number: 576258
Impact Code: 22
Impact Comments: Not reported
Impact Potential: Y
Impact Description: Off-Site Contamination

Contacts:

Role Desc: DNR Project Manager
Contact Name: MARK DREWS
Contact Address: 141 NW BARSTOW ST
Contact Addr2: RM 180
Contact City,St,Zip: WAUKESHA, WI 53188
Contact Country: UNITED STATES
Company Address: WAUKESHA, WI 53188

Role Desc: DNR File Contact
Contact Name: JENNIFER MEYER
Contact Address: 1027 W ST PAUL AVE
Contact Addr2: Not reported
Contact City,St,Zip: MILWAUKEE, WI 53233
Contact Country: UNITED STATES
Company Address: MILWAUKEE, WI 53233

Role Desc: Consultant
Contact Name: STANTEC CONSULTING SERVICES INC
Contact Address: 12080 N CORPORATE PKWY STE 200
Contact Addr2: Not reported
Contact City,St,Zip: MEQUON, WI 53092-2649
Contact Country: UNITED STATES
Company Address: MEQUON, WI 53092

Role Desc: RP Contact/Agent
Contact Name: DAN ROSKOPF
Contact Address: 400 N BROADWAY STE 100
Contact Addr2: COBALT PARTNERS
Contact City,St,Zip: MILWAUKEE, WI 53202
Contact Country: UNITED STATES
Company Address: MILWAUKEE, WI 53202

Map ID
Direction
Distance
Elevation

MAP FINDINGS

Site

Database(s)

EDR ID Number
EPA ID Number

EVERS MFG (Continued)

S102532828

Role Desc: Responsible Party
Contact Name: CP-26 LLC
Contact Address: 207 N MILWAUKEE ST
Contact Addr2: Not reported
Contact City,St,Zip: MILWAUKEE, WI 53202
Contact Country: UNITED STATES
Company Address: MILWAUKEE, WI 53202

Name: EVERS MFG
Address: W164 N9138 WATER ST
City,State,Zip: MENOMONEE FALLS, WI 53051
Facid: 268526170
Site Id: 4930000
Detail Seq No: 562707
Region Name: SE
Action Comments: Not reported
Action Date: 01/20/2016
Activity Type: ERP
Activity Name: EVERS MANUFACTURING (FMR)
Activity Number: 0268562707
Display Number: 02-68-562707
Act Name: Continuing Obligation(s) Applied
ACT Description: Closure or ongoing cleanup was approved with one or more continuing obligations to give notice of residual contamination; require or restrict certain actions to protect the public or environment; minimize human or environmental exposures.

Activity Comments: Not reported
Detail Address: W162N9235 PERSHING AVE
Start Date: 10/07/2014
End Date: 01/20/2016
Last Action: 07/08/2022
Status Cd: C
Status: CLOSED
Jurisdiction: DNR RR
Risk Code: Not reported
EPA NPL Site?: N
Acres: 1
Acres 100: Not reported
Drycleaner: N
Geo Located: Y
Owner Name: Not reported
Owner Addr: Not reported
Owner City,St,Zip: Not reported
Dept Of Commerce Number: Not reported
Comm Occurrence Id: Not reported
EPA Cerclis Id: Not reported
Dept Of Commerce Tracking: Not reported
PECFAs Funds Eligible?: N
Above Ground Storage Tank?: N
Co-contamination?: N
Public Land Survey System Desc: NWSE0308N20E
DNR GIS Registry View Map Layers: Y
GIS Area Point Flag: N
Latitude: 43.183591482
Longitude: -88.112499716
DERF: N

Map ID
Direction
Distance
Elevation

MAP FINDINGS

Site

Database(s)

EDR ID Number
EPA ID Number

EVERS MFG (Continued)

S102532828

Offsite Impact: N
Row Impact: N
WDOT: N
WDOT Description: Not reported
WAM: N
FRF: N
GLC: N
VPLE COC: N
SUDZ: N
Petrol UST: N
Sediments: N
PFAS: N

Actions:

Action Date: 2015-08-03 Action Code: 195
Action Name: Semi-Annual/PECFA Cost Reporting (NR700) Requirement Met
Action Desc: Date DNR received submittal of completed online semi-annual report form, meeting the requirements of NR 700.
Action Comments: Period: 1/1/2015 - 6/30/2015

Action Date: 2015-01-05 Action Code: 43
Action Name: Site Activity Status Update Received
Action Desc: Date DNR received an update regarding site activities. This may include Long Term Monitoring reports (not plans) for sites included on the EPA Superfund: National Priorities List (NPL).
Action Comments: ADD'L SI RESULTS

Action Date: 2015-02-12 Action Code: 98
Action Name: Technical Assistance Provided
Action Desc: Date DNR provided fee-based technical assistance on a portion of a site investigation or cleanup.
Action Comments: COSTCO LIABILITY LTR PROVIDED

Action Date: 2015-01-26 Action Code: 97
Action Name: Technical Assistance Request Received (fee)
Action Desc: Date DNR received a request for technical assistance and a fee has been paid.
Action Comments: REC'D CK #3220 \$700.00

Action Date: 2015-01-29 Action Code: 195
Action Name: Semi-Annual/PECFA Cost Reporting (NR700) Requirement Met
Action Desc: Date DNR received submittal of completed online semi-annual report form, meeting the requirements of NR 700.
Action Comments: Period: 7/1/2014 - 12/31/2014

Action Date: 2014-11-26 Action Code: 140
Action Name: Site Investigation Report (SIR) Not Approved
Action Desc: Date DNR provided notice that a site investigation report (SIR) has not been approved and further work is required to determine the degree & extent of contamination for all or part of a cleanup activity at a site.
Action Comments: Not reported

Action Date: 2014-11-26 Action Code: 98
Action Name: Technical Assistance Provided
Action Desc: Date DNR provided fee-based technical assistance on a portion of a site investigation or cleanup.
Action Comments: Not reported

Map ID
Direction
Distance
Elevation

MAP FINDINGS

Site

Database(s)

EDR ID Number
EPA ID Number

EVERS MFG (Continued)

S102532828

Action Date: 2014-10-13 Action Code: 2
Action Name: Responsible Party (RP) letter sent
Action Desc: Date of DNR letter to responsible party (RP) notifying them of state law responsibilities associated with the investigation and cleanup of a hazardous substance discharge to the environment.
Action Comments: Not reported

Action Date: 2014-10-21 Action Code: 97
Action Name: Technical Assistance Request Received (fee)
Action Desc: Date DNR received a request for technical assistance and a fee has been paid.
Action Comments: REC'D CK #26237 \$700.00

Action Date: 2014-10-31 Action Code: 137
Action Name: Site Investigation Report (SIR) Received (fee)
Action Desc: Date DNR received a request to review a site investigation report (SIR) to determine degree & extent of contamination and form a basis for choosing the appropriate remedial action. A fee was paid for DNR review.
Action Comments: REC'D CK #26236 \$1050.00

Action Date: 2014-10-07 Action Code: 1
Action Name: Notification of Hazardous Substance Discharge
Action Desc: Date DNR received notice of a discharge of a hazardous substance under s. 292.11 Wis. Stats. Discharge was discovered during an environmental assessment or laboratory analysis of soil, sediment, groundwater or vapor samples. Includes historic contamination.
Action Comments: Not reported

Action Date: 2016-01-20 Action Code: 11
Action Name: Activity Closed
Action Desc: Date DNR sends a letter approving the final closure of an activity based on data provided and compliance with NR 726 and 727. No further investigation or remediation is required at this time.
Action Comments: Not reported

Action Date: 2016-01-20 Action Code: 222
Action Name: Continuing Obligation - Maintain Cap Over Contaminated Area
Action Desc: Closure or ongoing cleanup was approved with the requirement to maintain a cap or cover to protect against exposure to contaminated soil (direct contact) or to reduce the movement of residual contamination in soil or groundwater.
Action Comments: Not reported

Action Date: 2016-01-20 Action Code: 232
Action Name: Continuing Obligation - Residual Soil Contamination
Action Desc: Closure or ongoing cleanup was approved with the Continuing Obligation to address residual soil contamination at or above the Residual Contamination Level (RCL) or Site Specific Residual Contaminant Level (SSRCL) per rules, when moved.
Action Comments: Not reported

Action Date: 2016-01-20 Action Code: 56
Action Name: Continuing Obligation(s) Applied
Action Desc: Closure or ongoing cleanup was approved with one or more continuing obligations to give notice of residual contamination; require or restrict certain actions to protect the public or environment;

Map ID
Direction
Distance
Elevation

MAP FINDINGS

Site

Database(s)

EDR ID Number
EPA ID Number

EVERS MFG (Continued)

S102532828

Action Comments: minimize human or environmental exposures.
Not reported

Action Date: 2015-11-25 Action Code: 199
Action Name: Additional Information Received (Fee-Based or Closure)
Action Desc: Date DNR received the additional information that it had requested in order to make a determination on a fee-based or closure submittal.
Action Comments: AR Restart

Action Date: 2015-10-19 Action Code: 79
Action Name: Case Closure Review Request Received
Action Desc: Date DNR Project Manager received a request to review Case Closure - (Form 4400-202). A fee was paid for DNR review.
Action Comments: AUTO-ENTERED

Action Date: 2015-10-19 Action Code: 198
Action Name: Request for Additional Information (Fee-Based or Closure)
Action Desc: Date DNR requests additional information in order to make a determination on a fee-based or closure submittal.
Action Comments: AR Pause

Action Date: 2015-10-13 Action Code: 710
Action Name: Database Fee Paid for Soil Continuing Obligation(s)
Action Desc: Date fee received for residual soil contamination and related continuing obligations.
Action Comments: REC'D CK#26278 \$300.00

Action Date: 2015-10-13 Action Code: 50
Action Name: Groundwater Use Restriction Potentially Filed
Action Desc: Historical action that may represent a Groundwater Use Restriction filing was recorded or that site conditions would merit a deed filing at closure. Groundwater (and/or soil) continuing obligations may have later been applied through the Closure Letter. Documentation should be reviewed to confirm.
Action Comments: Not reported

Action Date: 2015-10-13 Action Code: 779
Action Name: Case Closure Review Fee Received
Action Desc: Date DNR received fee for case closure review. Case closure is reviewed for administrative completeness.
Action Comments: REC'D CK #26278 \$1050.00

Action Date: 2015-09-24 Action Code: 151
Action Name: Remedial Action (RA) Documentation Report Received (non-fee)
Action Desc: Date DNR received a Remedial Action (RA) Documentation Report to document the remedial system construction or how the RA was carried out and may include documentation of effectiveness. (aka: construction documentation, as-built report in NR 724 or construction completion for the NPL).
Action Comments: REC'D CONSTRUCTION DOCUMENTATION REPORT

Substances:

Substance Desc: Mineral Oil
Amount Released: Not reported
Release Code: Not reported

Substance Desc: Other Substance Not Listed

Map ID
Direction
Distance
Elevation

MAP FINDINGS

Site

Database(s)

EDR ID Number
EPA ID Number

EVERS MFG (Continued)

S102532828

Amount Released: Not reported
Release Code: Not reported

Impact Number: 576259
Impact Code: 05
Impact Comments: Not reported
Impact Potential: N
Impact Description: Soil Contamination

Impact Number: 576258
Impact Code: 22
Impact Comments: Not reported
Impact Potential: Y
Impact Description: Off-Site Contamination

Contacts:

Role Desc: DNR Project Manager
Contact Name: MARK DREWS
Contact Address: 141 NW BARSTOW ST
Contact Addr2: RM 180
Contact City,St,Zip: WAUKESHA, WI 53188
Contact Country: UNITED STATES
Company Address: WAUKESHA, WI 53188

Role Desc: DNR File Contact
Contact Name: JENNIFER MEYER
Contact Address: 1027 W ST PAUL AVE
Contact Addr2: Not reported
Contact City,St,Zip: MILWAUKEE, WI 53233
Contact Country: UNITED STATES
Company Address: MILWAUKEE, WI 53233

Role Desc: Consultant
Contact Name: STANTEC CONSULTING SERVICES INC
Contact Address: 12080 N CORPORATE PKWY STE 200
Contact Addr2: Not reported
Contact City,St,Zip: MEQUON, WI 53092-2649
Contact Country: UNITED STATES
Company Address: MEQUON, WI 53092

Role Desc: RP Contact/Agent
Contact Name: DAN ROSKOPF
Contact Address: 400 N BROADWAY STE 100
Contact Addr2: COBALT PARTNERS
Contact City,St,Zip: MILWAUKEE, WI 53202
Contact Country: UNITED STATES
Company Address: MILWAUKEE, WI 53202

Role Desc: Responsible Party
Contact Name: CP-26 LLC
Contact Address: 207 N MILWAUKEE ST
Contact Addr2: Not reported
Contact City,St,Zip: MILWAUKEE, WI 53202
Contact Country: UNITED STATES
Company Address: MILWAUKEE, WI 53202

Map ID
 Direction
 Distance
 Elevation

MAP FINDINGS

Site

Database(s)

EDR ID Number
 EPA ID Number

52
NW
1/4-1/2
0.344 mi.
1818 ft.

OLD BEND BLOCK PROPERTY
APPLETON & PERSHING STREET
MENOMONEE FALLS, WI

LUST **S100770716**
BRRTS **N/A**
WI WRRSER

Relative:
Higher
Actual:
884 ft.

LUST:
 Name: OLD BEND BLOCK PROPERTY
 Address: APPLETON & PERSHING ST
 City,State,Zip: MENOMONEE FALLS, WI
 Region Name: SE
 Facility ID: 268364250
Status: CLOSED
 Start Date: 08/07/1992
 End Date: 04/07/1995
 Last Action: 04/07/1995
 Site Id: 4104000
 Detail Seq No: 31465
 Activity Type: LUST
 Act Code: 340
 Activity Name: OLD BEND BLOCK PROPERTY
 Activity Number: 0368004036
 Activity Display Number: 03-68-004036
 Activity Detail Address: Not reported
 Activity Comments: Not reported
 Jurisdiction: DNR RR
 Owner Name: Not reported
 Owner Addr: Not reported
 Owner City,St,Zip: Not reported
 Dept Of Commerce Number: 53051999950
 Comm Occurrence Id: Not reported
 EPA Cerclis Id: Not reported
 Risk Code: Not reported
 Acres: Not reported
 Acres 100: Not reported
 EPA NPL Site?: N
 Dept Of Commerce Tracking: Not reported
 PECFA Funds Eligible?: Y
 Above Ground Storage Tank?: N
 Drycleaner?: N
 Co-contamination?: N
 Public Land Survey System Desc: NWSW0308N20E
 Geo Located: Yes
 DNR GIS Registry View Map Layers: No
 Latitude: 43.183632527
 Longitude: -88.12040971
 DERF: N
 Offsite Impact: N
 Row Impact: N
 WDOT: N
 WDOT Description: Not reported
 WAM: N
 FRF: N
 GLC: N
 VPLE COC: N
 SUDZ: N
 Petrol UST: Y
 Sediments: N
 PFAS: N

Map ID
Direction
Distance
Elevation

MAP FINDINGS

Site

Database(s)

EDR ID Number
EPA ID Number

OLD BEND BLOCK PROPERTY (Continued)

S100770716

Actions:

Action Date: 1995-03-29 Action Code: 33
Action Name: Tank System Site Assessment (TSSA) Report Received
Action Desc: Date DNR received a tank system site assessment (TSSA) regarding tank closure or change in services for an above-ground or underground tank system.
Action Comments: TNK CLS/SA REPT RECV'D

Action Date: 1995-03-29 Action Code: 41
Action Name: Remedial Action Report Received
Action Desc: [OBSOLETE] Date the DNR receives the Remedial Action Report detailing remedial action efforts for an activity.
Action Comments: RA REPORT RECV'D

Action Date: 1995-04-07 Action Code: 99
Action Name: Miscellaneous
Action Desc: Miscellaneous action - See Action Comments
Action Comments: SITE CLOSED

Action Date: 1992-08-07 Action Code: 1
Action Name: Notification of Hazardous Substance Discharge
Action Desc: Date DNR received notice of a discharge of a hazardous substance under s. 292.11 Wis. Stats. Discharge was discovered during an environmental assessment or laboratory analysis of soil, sediment, groundwater or vapor samples. Includes historic contamination.
Action Comments: Not reported

Action Date: 1995-04-07 Action Code: 11
Action Name: Activity Closed
Action Desc: Date DNR sends a letter approving the final closure of an activity based on data provided and compliance with NR 726 and 727. No further investigation or remediation is required at this time.
Action Comments: Not reported

Action Date: 1992-08-27 Action Code: 2
Action Name: Responsible Party (RP) letter sent
Action Desc: Date of DNR letter to responsible party (RP) notifying them of state law responsibilities associated with the investigation and cleanup of a hazardous substance discharge to the environment.
Action Comments: Not reported

Impact Number: 74881
Impact Code: 05
Impact Comments: SOIL CONTAMINATION
Impact Potential: N
Impact Description: Soil Contamination

Contacts:

Role Desc: DNR File Contact
Contact Name: JENNIFER MEYER
Contact Address: 1027 W ST PAUL AVE
Contact Addr2: Not reported
Contact City,St,Zip: MILWAUKEE, WI 53233
Contact Country: UNITED STATES
Company Address: MILWAUKEE, WI 53233

Map ID
Direction
Distance
Elevation

MAP FINDINGS

Site

Database(s)

EDR ID Number
EPA ID Number

OLD BEND BLOCK PROPERTY (Continued)

S100770716

Role Desc: Responsible Party
Contact Name: ARMBRUSTER BUILDERS INC
Contact Address: W182 N9606 APPLETON AVE
Contact Addr2: Not reported
Contact City,St,Zip: GERMANTOWN, WI
Contact Country: UNITED STATES
Company Address: GERMANTOWN, WI

BRRTS:

Name: OLD BEND BLOCK PROPERTY
Address: APPLETON & PERSHING ST
City,State,Zip: MENOMONEE FALLS, WI

[Click here for WDNR BRRTS Link:](#)

Site Id: 4104000
Region Name: SE
Facility ID: 268364250
Owner Name: Not reported
Owner Addr: Not reported
Owner City,St,Zip: Not reported
Activity Number: 0968296232
Activity Display Number: 09-68-296232
Detail Seq No: 296232
Status: Not reported
Activity Type: NO ACTION REQUIRED
Activity Name: BEND BLOCK CO PLT - FORMER
Activity Detail Address: Not reported
Activity Comments: UST Closure - No site investigation required. 1 2000 g diesel tank
Start Date: 08/06/1992
End Date: 08/06/1992
Last Action: 1992-08-06
Dept Of Commerce Number: Not reported
Comm Occurrence Id: Not reported
EPA Cerclis Id: Not reported
Jurisdiction: DNR RR
Act Code: 390
Risk Code: Not reported
Acres: Not reported
Acres 100: Not reported
EPA NPL Site?: N
Dept Of Commerce Tracking: Not reported
PECFA Funds Eligible?: N
Above Ground Storage Tank?: N
Drycleaner?: N
Co-contamination?: N
Public Land Survey System Desc: NWSW0308N20E
Geo Located: Y
DNR GIS Registry View Map Layers: N
GIS Area Point Flag: N
Latitude: 43.183549138
Longitude: -88.120508828
DERF: N
Offsite Impact: N
Row Impact: N
WDOT: N
WDOT Description: Not reported

Map ID
Direction
Distance
Elevation

MAP FINDINGS

Site

Database(s)

EDR ID Number
EPA ID Number

OLD BEND BLOCK PROPERTY (Continued)

S100770716

WAM: N
FRF: N
GLC: N
VPLE COC: N
SUDZ: N
Petrol UST: N
Sediments: N
PFAS: N

Actions:

Action Date: 1992-08-06 Action Code: 33
Action Name: Tank System Site Assessment (TSSA) Report Received
Action Desc: Date DNR received a tank system site assessment (TSSA) regarding tank closure or change in services for an above-ground or underground tank system.
Action Comments: Not reported

Action Date: 1992-08-06 Action Code: 801
Action Name: No Action Required (NAR) determination
Action Desc: Date of DNR determination that no action is required (NAR) or limited actions were necessary when laboratory results indicated no detect to low level contamination.
Action Comments: Not reported

Action Date: 1992-08-06 Action Code: 1
Action Name: Notification of Hazardous Substance Discharge
Action Desc: Date DNR received notice of a discharge of a hazardous substance under s. 292.11 Wis. Stats. Discharge was discovered during an environmental assessment or laboratory analysis of soil, sediment, groundwater or vapor samples. Includes historic contamination.
Action Comments: Not reported

Contacts:

Role Desc: DNR File Contact
Contact Name: JENNIFER MEYER
Contact Address: 1027 W ST PAUL AVE
Contact Addr2: Not reported
Contact City,St,Zip: MILWAUKEE, WI 53233
Contact Country: UNITED STATES
Company Address: MILWAUKEE, WI 53233

WRRSER:

Route of Concern: Not reported
Repair Action: Not reported
Added to Inventory: Not reported
Added to HRS List: Not reported
Scoring System: Not reported
Begin Date: 08/07/92
Site Priority: HIGH

Map ID
Direction
Distance
Elevation

MAP FINDINGS

Site

Database(s)

EDR ID Number
EPA ID Number

EVERS WELL & PUMP (Continued)

S105113993

Sediments: N
PFAS: N

Actions:

Action Date: 2016-02-23 Action Code: 66
Action Name: Continuing Obligations (COs) Apply at Off-site Property(ies)
Action Desc: Closure or on-going cleanup was approved at this site with one or more continuing obligations (COs) applied to an off-site affected property(ies) as part of the approved remedy.
Action Comments: Not reported

Action Date: 2015-08-03 Action Code: 195
Action Name: Semi-Annual/PECFA Cost Reporting (NR700) Requirement Met
Action Desc: Date DNR received submittal of completed online semi-annual report form, meeting the requirements of NR 700.
Action Comments: Period: 1/1/2015 - 6/30/2015

Action Date: 2006-10-04 Action Code: 80
Action Name: Closure Not Recommended
Action Desc: Date DNR sends a letter in response to a request for closure review. Letter outlines the reasons DNR cannot recommend site closure at this time.
Action Comments: REMEDIAL ACTION REQUIRED

Action Date: 2016-02-23 Action Code: 199
Action Name: Additional Information Received (Fee-Based or Closure)
Action Desc: Date DNR received the additional information that it had requested in order to make a determination on a fee-based or closure submittal.
Action Comments: Not reported

Action Date: 2016-02-23 Action Code: 11
Action Name: Activity Closed
Action Desc: Date DNR sends a letter approving the final closure of an activity based on data provided and compliance with NR 726 and 727. No further investigation or remediation is required at this time.
Action Comments: Not reported

Action Date: 2016-02-23 Action Code: 236
Action Name: Continuing Obligation - Residual GW Contamination
Action Desc: Closure or ongoing cleanup was approved with the Continuing Obligation for residual groundwater contamination in excess of ch. NR 140 groundwater enforcement standard, to obtain DNR approval before well construction or reconstruction.
Action Comments: Not reported

Action Date: 2016-02-23 Action Code: 232
Action Name: Continuing Obligation - Residual Soil Contamination
Action Desc: Closure or ongoing cleanup was approved with the Continuing Obligation to address residual soil contamination at or above the Residual Contamination Level (RCL) or Site Specific Residual Contaminant Level (SSRCL) per rules, when moved.
Action Comments: Not reported

Action Date: 2016-02-23 Action Code: 222
Action Name: Continuing Obligation - Maintain Cap Over Contaminated Area
Action Desc: Closure or ongoing cleanup was approved with the requirement to maintain a cap or cover to protect against exposure to contaminated soil (direct contact) or to reduce the movement of residual

Map ID
Direction
Distance
Elevation

MAP FINDINGS

Site

Database(s)

EDR ID Number
EPA ID Number

EVERS WELL & PUMP (Continued)

S105113993

contamination in soil or groundwater.
Action Comments: Not reported

Action Date: 2005-09-07 Action Code: 43
Action Name: Site Activity Status Update Received
Action Desc: Date DNR received an update regarding site activities. This may include Long Term Monitoring reports (not plans) for sites included on the EPA Superfund: National Priorities List (NPL).
Action Comments: Not reported

Action Date: 2005-03-23 Action Code: 99
Action Name: Miscellaneous
Action Desc: Miscellaneous action - See Action Comments
Action Comments: SITE INVESTIGATION WORKPLAN INCOMPLETE

Action Date: 2005-01-10 Action Code: 135
Action Name: Site Investigation Workplan (SIWP) Received (fee)
Action Desc: Date DNR received a request to review a site investigation workplan (SIWP) which states the objectives of the site investigation to determine the degree and extent of contamination. A fee has been paid for DNR review.
Action Comments: REC'D CK# 42716 \$500.00

Action Date: 2001-08-22 Action Code: 1
Action Name: Notification of Hazardous Substance Discharge
Action Desc: Date DNR received notice of a discharge of a hazardous substance under s. 292.11 Wis. Stats. Discharge was discovered during an environmental assessment or laboratory analysis of soil, sediment, groundwater or vapor samples. Includes historic contamination.
Action Comments: Not reported

Action Date: 2001-09-12 Action Code: 2
Action Name: Responsible Party (RP) letter sent
Action Desc: Date of DNR letter to responsible party (RP) notifying them of state law responsibilities associated with the investigation and cleanup of a hazardous substance discharge to the environment.
Action Comments: Not reported

Action Date: 2004-11-10 Action Code: 35
Action Name: Site Investigation Workplan (SIWP) Received (non-fee)
Action Desc: Date DNR received a site investigation workplan (SIWP) which states the objectives of the site investigation to determine the degree and extent of contamination.
Action Comments: REC'D ADD'L IN. FOR CLOSURE

Action Date: 2007-04-25 Action Code: 12
Action Name: Activity Previous Case Closure Date
Action Desc: Date of a previously issued case closure letter when an activity has been reopened
Action Comments: SOIL, GW, CAP MAINTENANCE

Action Date: 2014-10-20 Action Code: 13
Action Name: Activity Reopened
Action Desc: Date DNR provided written notice that additional response actions and/or monitoring is required per NR 727 for an activity that previously received a closure determination from the Department.
Action Comments: Not reported

Map ID
Direction
Distance
Elevation

MAP FINDINGS

Site

Database(s)

EDR ID Number
EPA ID Number

EVERS WELL & PUMP (Continued)

S105113993

Action Date: 2016-01-14 Action Code: 198
Action Name: Request for Additional Information (Fee-Based or Closure)
Action Desc: Date DNR requests additional information in order to make a determination on a fee-based or closure submittal.
Action Comments: MAP AND TABLE CORRECTIONS NEEDED

Action Date: 2004-04-19 Action Code: 37
Action Name: Site Investigation Report (SIR) Received (non-fee)
Action Desc: Date DNR received a site investigation report (SIR) to determine degree & extent of contamination and form a basis for choosing the appropriate remedial action.
Action Comments: Not reported

Action Date: 2004-04-19 Action Code: 79
Action Name: Case Closure Review Request Received
Action Desc: Date DNR Project Manager received a request to review Case Closure - (Form 4400-202). A fee was paid for DNR review.
Action Comments: REC'D CK# 5329 \$750 - GIS PKT GIVEN TO MW 04-19-04-COMplete

Action Date: 2006-08-22 Action Code: 90
Action Name: SER First In/First Out (FIFO) Review Process Started
Action Desc: Date DNR southeast region (SER) review process of first in/first out (FIFO) is completed for a submittal.
Action Comments: REC'D ADD'L INF FOR CLOSURE

Action Date: 2005-03-23 Action Code: 81
Action Name: Site Investigation Workplan (SIWP) Not Approved
Action Desc: Date DNR provides notice that a site investigation workplan (SIWP) is not approved and further work is requested before proceeding with additional Site Investigation activities at the site.
Action Comments: Not reported

Action Date: 2004-04-19 Action Code: 710
Action Name: Database Fee Paid for Soil Continuing Obligation(s)
Action Desc: Date fee received for residual soil contamination and related continuing obligations.
Action Comments: REC'D CK# 5329 \$200

Action Date: 2004-04-19 Action Code: 700
Action Name: Database Fee Paid for Groundwater Continuing Obligation(s)
Action Desc: Date fee received for residual groundwater contamination and related continuing obligations.
Action Comments: REC'D CK# 5329 \$250

Action Date: 2004-06-07 Action Code: 80
Action Name: Closure Not Recommended
Action Desc: Date DNR sends a letter in response to a request for closure review. Letter outlines the reasons DNR cannot recommend site closure at this time.
Action Comments: MD, SI INCOMPLETE, ADDITIONAL CLOSURE FEE REQ'D

Action Date: 2006-05-03 Action Code: 80
Action Name: Closure Not Recommended
Action Desc: Date DNR sends a letter in response to a request for closure review. Letter outlines the reasons DNR cannot recommend site closure at this time.
Action Comments: ADDITIONAL INVESTIGATION NEEDED

Map ID
Direction
Distance
Elevation

MAP FINDINGS

Site

Database(s)

EDR ID Number
EPA ID Number

EVERS WELL & PUMP (Continued)

S105113993

Action Date: 2005-09-29 Action Code: 43
Action Name: Site Activity Status Update Received
Action Desc: Date DNR received an update regarding site activities. This may include Long Term Monitoring reports (not plans) for sites included on the EPA Superfund: National Priorities List (NPL).
Action Comments: Not reported

Action Date: 2013-08-14 Action Code: 185
Action Name: Continuing Obligation(s) Compliance Audit Complete
Action Desc: Date DNR completed a compliance audit of continuing obligations that were previously approved and applied to this activity to assure compliance. Audit activities include a site review and visit by DNR staff.
Action Comments: Not reported

Action Date: 2005-06-02 Action Code: 90
Action Name: SER First In/First Out (FIFO) Review Process Started
Action Desc: Date DNR southeast region (SER) review process of first in/first out (FIFO) is completed for a submittal.
Action Comments: IMPLEMENTATION OF ADD'L SITE INV. ACTIVITIES, MD 6/15/2005

Action Date: 2006-03-14 Action Code: 79
Action Name: Case Closure Review Request Received
Action Desc: Date DNR Project Manager received a request to review Case Closure - (Form 4400-202). A fee was paid for DNR review.
Action Comments: REC'D CK# 1264 \$750.00

Action Date: 2007-04-25 Action Code: 86
Action Name: Activity Closed with site specific conditions.
Action Desc: [OBSOLETE] Date the DNR sends a letter notifying RP that the site has been closed with site specific conditions described. For example, soil contamination may exist but if dug up, it would not pose a direct contact threat.
Action Comments: MD

Action Date: 2016-02-23 Action Code: 56
Action Name: Continuing Obligation(s) Applied
Action Desc: Closure or ongoing cleanup was approved with one or more continuing obligations to give notice of residual contamination; require or restrict certain actions to protect the public or environment; minimize human or environmental exposures.
Action Comments: Not reported

Action Date: 2007-04-25 Action Code: 85
Action Name: NR 720.19 Performance Based Closure
Action Desc: [OBSOLETE] Closure using soil performance standards in place of RCLs for soil. Deed restrictions and/or maintenance may be needed. Public notice required to be posted by RP.
Action Comments: CAP MAINTENANCE PLAN

Action Date: 2015-11-19 Action Code: 79
Action Name: Case Closure Review Request Received
Action Desc: Date DNR Project Manager received a request to review Case Closure - (Form 4400-202). A fee was paid for DNR review.
Action Comments: AUTO-ENTERED

Action Date: 2007-03-28 Action Code: 90

Map ID
Direction
Distance
Elevation

MAP FINDINGS

Site

Database(s)

EDR ID Number
EPA ID Number

EVERS WELL & PUMP (Continued)

S105113993

Action Name: SER First In/First Out (FIFO) Review Process Started
Action Desc: Date DNR southeast region (SER) review process of first in/first out (FIFO) is completed for a submittal.
Action Comments: REC'D DOC IN RESPONSE TO CONDITIONAL CASE CLOSURE

Action Date: 2015-11-17 Action Code: 700
Action Name: Database Fee Paid for Groundwater Continuing Obligation(s)
Action Desc: Date fee received for residual groundwater contamination and related continuing obligations.
Action Comments: REC'D CK # 26290 \$350.00

Action Date: 2015-11-17 Action Code: 710
Action Name: Database Fee Paid for Soil Continuing Obligation(s)
Action Desc: Date fee received for residual soil contamination and related continuing obligations.
Action Comments: REC'D CK # 26290 \$300.00

Action Date: 2015-11-17 Action Code: 779
Action Name: Case Closure Review Fee Received
Action Desc: Date DNR received fee for case closure review. Case closure is reviewed for administrative completeness.
Action Comments: REC'D CK # 26290 \$1050.00

Action Date: 2007-03-12 Action Code: 84
Action Name: Remaining Actions Needed
Action Desc: Date DNR sends a letter outlining the remaining actions needed to achieve final closure. The site will not be formally closed until receipt of documentation. This action was formerly known as conditional closure.
Action Comments: MD

Action Date: 2007-02-15 Action Code: 90
Action Name: SER First In/First Out (FIFO) Review Process Started
Action Desc: Date DNR southeast region (SER) review process of first in/first out (FIFO) is completed for a submittal.
Action Comments: REC'D REPT FOR CROSS TRENCH INSTALLATION & INDOOR AIR SAMPLING FOR CLOSURE

Action Date: 2015-09-24 Action Code: 151
Action Name: Remedial Action (RA) Documentation Report Received (non-fee)
Action Desc: Date DNR received a Remedial Action (RA) Documentation Report to document the remedial system construction or how the RA was carried out and may include documentation of effectiveness. (aka: construction documentation, as-built report in NR 724 or construction completion for the NPL).
Action Comments: REC'D CONSTRUCTION DOCUMENTATION REPORT

Substances:

Substance Desc: Trichloroethylene
Amount Released: Not reported
Release Code: Not reported

Substance Desc: Chlorinated Solvents
Amount Released: Not reported
Release Code: Not reported

Substance Desc: Tetrachloroethene (Perchloroethylene)

Map ID
Direction
Distance
Elevation

MAP FINDINGS

Site

Database(s)

EDR ID Number
EPA ID Number

EVERS WELL & PUMP (Continued)

S105113993

Amount Released: Not reported
Release Code: Not reported

Substance Desc: Chlorinated Solvents
Amount Released: Not reported
Release Code: Not reported

Impact Number: 279742
Impact Code: 04
Impact Comments: Not reported
Impact Potential: N
Impact Description: Groundwater Contamination

Impact Number: 279743
Impact Code: 05
Impact Comments: Not reported
Impact Potential: N
Impact Description: Soil Contamination

Impact Number: 577299
Impact Code: 10
Impact Comments: Not reported
Impact Potential: N
Impact Description: Direct Contact

Impact Number: 577300
Impact Code: 22
Impact Comments: Not reported
Impact Potential: N
Impact Description: Off-Site Contamination

Contacts:

Role Desc: DNR Project Manager
Contact Name: MARK DREWS
Contact Address: 141 NW BARSTOW ST
Contact Addr2: RM 180
Contact City,St,Zip: WAUKESHA, WI 53188
Contact Country: UNITED STATES
Company Address: WAUKESHA, WI 53188

Role Desc: DNR File Contact
Contact Name: JENNIFER MEYER
Contact Address: 1027 W ST PAUL AVE
Contact Addr2: Not reported
Contact City,St,Zip: MILWAUKEE, WI 53233
Contact Country: UNITED STATES
Company Address: MILWAUKEE, WI 53233

Role Desc: Responsible Party
Contact Name: CP-26 LLC
Contact Address: 207 N MILWAUKEE ST
Contact Addr2: Not reported
Contact City,St,Zip: MILWAUKEE, WI 53202
Contact Country: UNITED STATES
Company Address: MILWAUKEE, WI 53202

Role Desc: RP Contact/Agent

Map ID
Direction
Distance
Elevation

MAP FINDINGS

Site

Database(s)

EDR ID Number
EPA ID Number

EVERS WELL & PUMP (Continued)

S105113993

Contact Name: DAN ROSKOPF
Contact Address: 400 N BROADWAY STE 100
Contact Addr2: COBALT PARTNERS
Contact City,St,Zip: MILWAUKEE, WI 53202
Contact Country: UNITED STATES
Company Address: MILWAUKEE, WI 53202

Role Desc: Consultant
Contact Name: STANTEC CONSULTING SERVICES INC
Contact Address: 12080 N CORPORATE PKWY STE 200
Contact Addr2: Not reported
Contact City,St,Zip: MEQUON, WI 53092-2649
Contact Country: UNITED STATES
Company Address: MEQUON, WI 53092

LUST:

Name: EVERS WELL & PUMP
Address: N91 W16262 PERSHING AVE
City,State,Zip: MENOMONEE FALLS, WI 53051
Region Name: SE
Facility ID: 268185060
Status: **CLOSED**
Start Date: 01/02/2001
End Date: 07/17/2002
Last Action: 07/17/2002
Site Id: 7938000
Detail Seq No: 286094
Activity Type: LUST
Act Code: 340
Activity Name: EVERS WELL & PUMP
Activity Number: 0368286094
Activity Display Number: 03-68-286094
Activity Detail Address: Not reported
Activity Comments: Not reported
Jurisdiction: DNR RR
Owner Name: Not reported
Owner Addr: Not reported
Owner City,St,Zip: Not reported
Dept Of Commerce Number: 53051212862
Comm Occurrence Id: Not reported
EPA Cerclis Id: Not reported
Risk Code: Not reported
Acres: Not reported
Acres 100: Not reported
EPA NPL Site?: N
Dept Of Commerce Tracking: Not reported
PECFA Funds Eligible?: Y
Above Ground Storage Tank?: N
Drycleaner?: N
Co-contamination?: N
Public Land Survey System Desc: NWSE0308N20E
Geo Located: Yes
DNR GIS Registry View Map Layers: No
Latitude: 43.183604875
Longitude: -88.111782098
DERF: N
Offsite Impact: N

Map ID
Direction
Distance
Elevation

MAP FINDINGS

Site

Database(s)

EDR ID Number
EPA ID Number

EVERS WELL & PUMP (Continued)

S105113993

Row Impact: N
WDOT: N
WDOT Description: Not reported
WAM: N
FRF: N
GLC: N
VPLE COC: N
SUDZ: N
Petrol UST: Y
Sediments: N
PFAS: N

Actions:

Action Date: 2002-07-17 Action Code: 11
Action Name: Activity Closed
Action Desc: Date DNR sends a letter approving the final closure of an activity based on data provided and compliance with NR 726 and 727. No further investigation or remediation is required at this time.
Action Comments: JD PETROLEUM CLOSURE LETTER ISSUED 7/17/02

Action Date: 2001-01-02 Action Code: 1
Action Name: Notification of Hazardous Substance Discharge
Action Desc: Date DNR received notice of a discharge of a hazardous substance under s. 292.11 Wis. Stats. Discharge was discovered during an environmental assessment or laboratory analysis of soil, sediment, groundwater or vapor samples. Includes historic contamination.
Action Comments: Not reported

Action Date: 2001-01-11 Action Code: 2
Action Name: Responsible Party (RP) letter sent
Action Desc: Date of DNR letter to responsible party (RP) notifying them of state law responsibilities associated with the investigation and cleanup of a hazardous substance discharge to the environment.
Action Comments: Not reported

Action Date: 2002-04-10 Action Code: 79
Action Name: Case Closure Review Request Received
Action Desc: Date DNR Project Manager received a request to review Case Closure - (Form 4400-202). A fee was paid for DNR review.
Action Comments: JD.REC'D CK#4696 \$750.00

Substances:

Substance Desc: Gasoline - Unleaded and Leaded
Amount Released: Not reported
Release Code: Not reported

Impact Number: 286097
Impact Code: 05
Impact Comments: Not reported
Impact Potential: N
Impact Description: Soil Contamination

Contacts:

Role Desc: DNR File Contact
Contact Name: JENNIFER MEYER
Contact Address: 1027 W ST PAUL AVE

Map ID
Direction
Distance
Elevation

MAP FINDINGS

Site

Database(s)

EDR ID Number
EPA ID Number

EVERS WELL & PUMP (Continued)

S105113993

Contact Addr2: Not reported
Contact City,St,Zip: MILWAUKEE, WI 53233
Contact Country: UNITED STATES
Company Address: MILWAUKEE, WI 53233

AUL:

Name: EVERS WELL & PUMP
Address: N91 W16262 PERSHING AVE
City,State,Zip: MENOMONEE FALLS, WI 53051
Facid: 268185060
Site Id: 7938000
Detail Seq No: 279737
Region Name: SE
Action Comments: CAP MAINTENANCE PLAN
Action Date: 04/25/2007
Activity Type: ERP
Activity Name: EVERS WELL & PUMP (FORMER)
Activity Number: 0268279737
Display Number: 02-68-279737
Act Name: NR 720.19 Performance Based Closure
ACT Description: [OBSOLETE] Closure using soil performance standards in place of RCLs for soil. Deed restrictions and/or maintenance may be needed. Public notice required to be posted by RP.

Activity Comments: Not reported
Detail Address: Not reported
Start Date: 08/22/2001
End Date: 02/23/2016
Last Action: 06/28/2022
Status Cd: C
Status: CLOSED
Jurisdiction: DNR RR
Risk Code: Not reported
EPA NPL Site?: N
Acres: 15
Acres 100: Not reported
Drycleaner: N
Geo Located: Y
Owner Name: Not reported
Owner Addr: Not reported
Owner City,St,Zip: Not reported
Dept Of Commerce Number: Not reported
Comm Occurrence Id: Not reported
EPA Cerclis Id: Not reported
Dept Of Commerce Tracking: Not reported
PECFA Funds Eligible?: N
Above Ground Storage Tank?: N
Co-contamination?: N
Public Land Survey System Desc: NWSE0308N20E
DNR GIS Registry View Map Layers: Y
GIS Area Point Flag: N
Latitude: 43.18372736
Longitude: -88.112003327
DERF: N
Offsite Impact: Y
Row Impact: N
WDOT: N
WDOT Description: Not reported

Map ID
Direction
Distance
Elevation

MAP FINDINGS

Site

Database(s)

EDR ID Number
EPA ID Number

EVERS WELL & PUMP (Continued)

S105113993

WAM: N
FRF: N
GLC: N
VPLE COC: N
SUDZ: N
Petrol UST: N
Sediments: N
PFAS: N

Actions:

Action Date: 2016-02-23 Action Code: 66
Action Name: Continuing Obligations (COs) Apply at Off-site Property(ies)
Action Desc: Closure or on-going cleanup was approved at this site with one or more continuing obligations (COs) applied to an off-site affected property(ies) as part of the approved remedy.
Action Comments: Not reported

Action Date: 2015-08-03 Action Code: 195
Action Name: Semi-Annual/PECFA Cost Reporting (NR700) Requirement Met
Action Desc: Date DNR received submittal of completed online semi-annual report form, meeting the requirements of NR 700.
Action Comments: Period: 1/1/2015 - 6/30/2015

Action Date: 2006-10-04 Action Code: 80
Action Name: Closure Not Recommended
Action Desc: Date DNR sends a letter in response to a request for closure review. Letter outlines the reasons DNR cannot recommend site closure at this time.
Action Comments: REMEDIAL ACTION REQUIRED

Action Date: 2016-02-23 Action Code: 199
Action Name: Additional Information Received (Fee-Based or Closure)
Action Desc: Date DNR received the additional information that it had requested in order to make a determination on a fee-based or closure submittal.
Action Comments: Not reported

Action Date: 2016-02-23 Action Code: 11
Action Name: Activity Closed
Action Desc: Date DNR sends a letter approving the final closure of an activity based on data provided and compliance with NR 726 and 727. No further investigation or remediation is required at this time.
Action Comments: Not reported

Action Date: 2016-02-23 Action Code: 236
Action Name: Continuing Obligation - Residual GW Contamination
Action Desc: Closure or ongoing cleanup was approved with the Continuing Obligation for residual groundwater contamination in excess of ch. NR 140 groundwater enforcement standard, to obtain DNR approval before well construction or reconstruction.
Action Comments: Not reported

Action Date: 2016-02-23 Action Code: 232
Action Name: Continuing Obligation - Residual Soil Contamination
Action Desc: Closure or ongoing cleanup was approved with the Continuing Obligation to address residual soil contamination at or above the Residual Contamination Level (RCL) or Site Specific Residual Contaminant Level (SSRCL) per rules, when moved.
Action Comments: Not reported

Map ID
Direction
Distance
Elevation

MAP FINDINGS

Site

Database(s)

EDR ID Number
EPA ID Number

EVERS WELL & PUMP (Continued)

S105113993

Action Date: 2016-02-23 Action Code: 222
Action Name: Continuing Obligation - Maintain Cap Over Contaminated Area
Action Desc: Closure or ongoing cleanup was approved with the requirement to maintain a cap or cover to protect against exposure to contaminated soil (direct contact) or to reduce the movement of residual contamination in soil or groundwater.
Action Comments: Not reported

Action Date: 2005-09-07 Action Code: 43
Action Name: Site Activity Status Update Received
Action Desc: Date DNR received an update regarding site activities. This may include Long Term Monitoring reports (not plans) for sites included on the EPA Superfund: National Priorities List (NPL).
Action Comments: Not reported

Action Date: 2005-03-23 Action Code: 99
Action Name: Miscellaneous
Action Desc: Miscellaneous action - See Action Comments
Action Comments: SITE INVESTIGATION WORKPLAN INCOMPLETE

Action Date: 2005-01-10 Action Code: 135
Action Name: Site Investigation Workplan (SIWP) Received (fee)
Action Desc: Date DNR received a request to review a site investigation workplan (SIWP) which states the objectives of the site investigation to determine the degree and extent of contamination. A fee has been paid for DNR review.
Action Comments: REC'D CK# 42716 \$500.00

Action Date: 2001-08-22 Action Code: 1
Action Name: Notification of Hazardous Substance Discharge
Action Desc: Date DNR received notice of a discharge of a hazardous substance under s. 292.11 Wis. Stats. Discharge was discovered during an environmental assessment or laboratory analysis of soil, sediment, groundwater or vapor samples. Includes historic contamination.
Action Comments: Not reported

Action Date: 2001-09-12 Action Code: 2
Action Name: Responsible Party (RP) letter sent
Action Desc: Date of DNR letter to responsible party (RP) notifying them of state law responsibilities associated with the investigation and cleanup of a hazardous substance discharge to the environment.
Action Comments: Not reported

Action Date: 2004-11-10 Action Code: 35
Action Name: Site Investigation Workplan (SIWP) Received (non-fee)
Action Desc: Date DNR received a site investigation workplan (SIWP) which states the objectives of the site investigation to determine the degree and extent of contamination.
Action Comments: REC'D ADD'L IN. FOR CLOSURE

Action Date: 2007-04-25 Action Code: 12
Action Name: Activity Previous Case Closure Date
Action Desc: Date of a previously issued case closure letter when an activity has been reopened
Action Comments: SOIL, GW, CAP MAINTENANCE

Action Date: 2014-10-20 Action Code: 13

Map ID
Direction
Distance
Elevation

MAP FINDINGS

Site

Database(s)

EDR ID Number
EPA ID Number

EVERS WELL & PUMP (Continued)

S105113993

Action Date: 2006-05-03 Action Code: 80
Action Name: Closure Not Recommended
Action Desc: Date DNR sends a letter in response to a request for closure review. Letter outlines the reasons DNR cannot recommend site closure at this time.
Action Comments: ADDITIONAL INVESTIGATION NEEDED

Action Date: 2005-09-29 Action Code: 43
Action Name: Site Activity Status Update Received
Action Desc: Date DNR received an update regarding site activities. This may include Long Term Monitoring reports (not plans) for sites included on the EPA Superfund: National Priorities List (NPL).
Action Comments: Not reported

Action Date: 2013-08-14 Action Code: 185
Action Name: Continuing Obligation(s) Compliance Audit Complete
Action Desc: Date DNR completed a compliance audit of continuing obligations that were previously approved and applied to this activity to assure compliance. Audit activities include a site review and visit by DNR staff.
Action Comments: Not reported

Action Date: 2005-06-02 Action Code: 90
Action Name: SER First In/First Out (FIFO) Review Process Started
Action Desc: Date DNR southeast region (SER) review process of first in/first out (FIFO) is completed for a submittal.
Action Comments: IMPLEMENTATION OF ADD'L SITE INV. ACTIVITIES, MD 6/15/2005

Action Date: 2006-03-14 Action Code: 79
Action Name: Case Closure Review Request Received
Action Desc: Date DNR Project Manager received a request to review Case Closure - (Form 4400-202). A fee was paid for DNR review.
Action Comments: REC'D CK# 1264 \$750.00

Action Date: 2007-04-25 Action Code: 86
Action Name: Activity Closed with site specific conditions.
Action Desc: [OBSOLETE] Date the DNR sends a letter notifying RP that the site has been closed with site specific conditions described. For example, soil contamination may exist but if dug up, it would not pose a direct contact threat.
Action Comments: MD

Action Date: 2016-02-23 Action Code: 56
Action Name: Continuing Obligation(s) Applied
Action Desc: Closure or ongoing cleanup was approved with one or more continuing obligations to give notice of residual contamination; require or restrict certain actions to protect the public or environment; minimize human or environmental exposures.
Action Comments: Not reported

Action Date: 2007-04-25 Action Code: 85
Action Name: NR 720.19 Performance Based Closure
Action Desc: [OBSOLETE] Closure using soil performance standards in place of RCLs for soil. Deed restrictions and/or maintenance may be needed. Public notice required to be posted by RP.
Action Comments: CAP MAINTENANCE PLAN

Map ID
Direction
Distance
Elevation

MAP FINDINGS

Site

Database(s)

EDR ID Number
EPA ID Number

EVERS WELL & PUMP (Continued)

S105113993

Action Date: 2015-11-19 Action Code: 79
Action Name: Case Closure Review Request Received
Action Desc: Date DNR Project Manager received a request to review Case Closure - (Form 4400-202). A fee was paid for DNR review.
Action Comments: AUTO-ENTERED

Action Date: 2007-03-28 Action Code: 90
Action Name: SER First In/First Out (FIFO) Review Process Started
Action Desc: Date DNR southeast region (SER) review process of first in/first out (FIFO) is completed for a submittal.
Action Comments: REC'D DOC IN RESPONSE TO CONDITIONAL CASE CLOSURE

Action Date: 2015-11-17 Action Code: 700
Action Name: Database Fee Paid for Groundwater Continuing Obligation(s)
Action Desc: Date fee received for residual groundwater contamination and related continuing obligations.
Action Comments: REC'D CK # 26290 \$350.00

Action Date: 2015-11-17 Action Code: 710
Action Name: Database Fee Paid for Soil Continuing Obligation(s)
Action Desc: Date fee received for residual soil contamination and related continuing obligations.
Action Comments: REC'D CK # 26290 \$300.00

Action Date: 2015-11-17 Action Code: 779
Action Name: Case Closure Review Fee Received
Action Desc: Date DNR received fee for case closure review. Case closure is reviewed for administrative completeness.
Action Comments: REC'D CK # 26290 \$1050.00

Action Date: 2007-03-12 Action Code: 84
Action Name: Remaining Actions Needed
Action Desc: Date DNR sends a letter outlining the remaining actions needed to achieve final closure. The site will not be formally closed until receipt of documentation. This action was formerly known as conditional closure.
Action Comments: MD

Action Date: 2007-02-15 Action Code: 90
Action Name: SER First In/First Out (FIFO) Review Process Started
Action Desc: Date DNR southeast region (SER) review process of first in/first out (FIFO) is completed for a submittal.
Action Comments: REC'D REPT FOR CROSS TRENCH INSTALLATION & INDOOR AIR SAMPLING FOR CLOSURE

Action Date: 2015-09-24 Action Code: 151
Action Name: Remedial Action (RA) Documentation Report Received (non-fee)
Action Desc: Date DNR received a Remedial Action (RA) Documentation Report to document the remedial system construction or how the RA was carried out and may include documentation of effectiveness. (aka: construction documentation, as-built report in NR 724 or construction completion for the NPL).
Action Comments: REC'D CONSTRUCTION DOCUMENTATION REPORT

Substances:
Substance Desc: Trichloroethylene
Amount Released: Not reported

Map ID
Direction
Distance
Elevation

MAP FINDINGS

Site

Database(s)

EDR ID Number
EPA ID Number

EVERS WELL & PUMP (Continued)

S105113993

Release Code: Not reported

Substance Desc: Chlorinated Solvents
Amount Released: Not reported
Release Code: Not reported

Substance Desc: Tetrachloroethene (Perchloroethylene)
Amount Released: Not reported
Release Code: Not reported

Substance Desc: Chlorinated Solvents
Amount Released: Not reported
Release Code: Not reported

Impact Number: 279742
Impact Code: 04
Impact Comments: Not reported
Impact Potential: N
Impact Description: Groundwater Contamination

Impact Number: 279743
Impact Code: 05
Impact Comments: Not reported
Impact Potential: N
Impact Description: Soil Contamination

Impact Number: 577299
Impact Code: 10
Impact Comments: Not reported
Impact Potential: N
Impact Description: Direct Contact

Impact Number: 577300
Impact Code: 22
Impact Comments: Not reported
Impact Potential: N
Impact Description: Off-Site Contamination

Contacts:

Role Desc: DNR Project Manager
Contact Name: MARK DREWS
Contact Address: 141 NW BARSTOW ST
Contact Addr2: RM 180
Contact City,St,Zip: WAUKESHA, WI 53188
Contact Country: UNITED STATES
Company Address: WAUKESHA, WI 53188

Role Desc: DNR File Contact
Contact Name: JENNIFER MEYER
Contact Address: 1027 W ST PAUL AVE
Contact Addr2: Not reported
Contact City,St,Zip: MILWAUKEE, WI 53233
Contact Country: UNITED STATES
Company Address: MILWAUKEE, WI 53233

Role Desc: Responsible Party
Contact Name: CP-26 LLC

Map ID
Direction
Distance
Elevation

MAP FINDINGS

Site

Database(s)

EDR ID Number
EPA ID Number

EVERS WELL & PUMP (Continued)

S105113993

Contact Address: 207 N MILWAUKEE ST
Contact Addr2: Not reported
Contact City,St,Zip: MILWAUKEE, WI 53202
Contact Country: UNITED STATES
Company Address: MILWAUKEE, WI 53202

Role Desc: RP Contact/Agent
Contact Name: DAN ROSKOPF
Contact Address: 400 N BROADWAY STE 100
Contact Addr2: COBALT PARTNERS
Contact City,St,Zip: MILWAUKEE, WI 53202
Contact Country: UNITED STATES
Company Address: MILWAUKEE, WI 53202

Role Desc: Consultant
Contact Name: STANTEC CONSULTING SERVICES INC
Contact Address: 12080 N CORPORATE PKWY STE 200
Contact Addr2: Not reported
Contact City,St,Zip: MEQUON, WI 53092-2649
Contact Country: UNITED STATES
Company Address: MEQUON, WI 53092

Name: EVERS WELL & PUMP
Address: N91 W16262 PERSHING AVE
City,State,Zip: MENOMONEE FALLS, WI 53051
Facid: 268185060
Site Id: 7938000
Detail Seq No: 279737
Region Name: SE
Action Comments: MD
Action Date: 04/25/2007
Activity Type: ERP
Activity Name: EVERS WELL & PUMP (FORMER)
Activity Number: 0268279737
Display Number: 02-68-279737
Act Name: Activity Closed with site specific conditions.
ACT Description: [OBSOLETE] Date the DNR sends a letter notifying RP that the site has been closed with site specific conditions described. For example, soil contamination may exist but if dug up, it would not pose a direct contact threat.
Activity Comments: Not reported
Detail Address: Not reported
Start Date: 08/22/2001
End Date: 02/23/2016
Last Action: 06/28/2022
Status Cd: C
Status: CLOSED
Jurisdiction: DNR RR
Risk Code: Not reported
EPA NPL Site?: N
Acres: 15
Acres 100: Not reported
Drycleaner: N
Geo Located: Y
Owner Name: Not reported
Owner Addr: Not reported

Map ID
 Direction
 Distance
 Elevation

MAP FINDINGS

Site

Database(s)

EDR ID Number
 EPA ID Number

EVERS WELL & PUMP (Continued)

S105113993

Owner City,St,Zip: Not reported
 Dept Of Commerce Number: Not reported
 Comm Occurrence Id: Not reported
 EPA Cerclis Id: Not reported
 Dept Of Commerce Tracking: Not reported
 PECFA Funds Eligible?: N
 Above Ground Storage Tank?: N
 Co-contamination?: N
 Public Land Survey System Desc: NWSE0308N20E
 DNR GIS Registry View Map Layers: Y
 GIS Area Point Flag: N
 Latitude: 43.18372736
 Longitude: -88.112003327
 DERF: N
 Offsite Impact: Y
 Row Impact: N
 WDOT: N
 WDOT Description: Not reported
 WAM: N
 FRF: N
 GLC: N
 VPLE COC: N
 SUDZ: N
 Petrol UST: N
 Sediments: N
 PFAS: N

Actions:

Action Date: 2016-02-23 Action Code: 66
 Action Name: Continuing Obligations (COs) Apply at Off-site Property(ies)
 Action Desc: Closure or on-going cleanup was approved at this site with one or more continuing obligations (COs) applied to an off-site affected property(ies) as part of the approved remedy.
 Action Comments: Not reported

Action Date: 2015-08-03 Action Code: 195
 Action Name: Semi-Annual/PECFA Cost Reporting (NR700) Requirement Met
 Action Desc: Date DNR received submittal of completed online semi-annual report form, meeting the requirements of NR 700.
 Action Comments: Period: 1/1/2015 - 6/30/2015

Action Date: 2006-10-04 Action Code: 80
 Action Name: Closure Not Recommended
 Action Desc: Date DNR sends a letter in response to a request for closure review. Letter outlines the reasons DNR cannot recommend site closure at this time.
 Action Comments: REMEDIAL ACTION REQUIRED

Action Date: 2016-02-23 Action Code: 199
 Action Name: Additional Information Received (Fee-Based or Closure)
 Action Desc: Date DNR received the additional information that it had requested in order to make a determination on a fee-based or closure submittal.
 Action Comments: Not reported

Action Date: 2016-02-23 Action Code: 11
 Action Name: Activity Closed
 Action Desc: Date DNR sends a letter approving the final closure of an activity based on data provided and compliance with NR 726 and 727. No further

Map ID
Direction
Distance
Elevation

MAP FINDINGS

Site

Database(s)

EDR ID Number
EPA ID Number

EVERS WELL & PUMP (Continued)

S105113993

investigation or remediation is required at this time.
Action Comments: Not reported

Action Date: 2016-02-23 Action Code: 236
Action Name: Continuing Obligation - Residual GW Contamination
Action Desc: Closure or ongoing cleanup was approved with the Continuing Obligation for residual groundwater contamination in excess of ch. NR 140 groundwater enforcement standard, to obtain DNR approval before well construction or reconstruction.
Action Comments: Not reported

Action Date: 2016-02-23 Action Code: 232
Action Name: Continuing Obligation - Residual Soil Contamination
Action Desc: Closure or ongoing cleanup was approved with the Continuing Obligation to address residual soil contamination at or above the Residual Contamination Level (RCL) or Site Specific Residual Contaminant Level (SSRCL) per rules, when moved.
Action Comments: Not reported

Action Date: 2016-02-23 Action Code: 222
Action Name: Continuing Obligation - Maintain Cap Over Contaminated Area
Action Desc: Closure or ongoing cleanup was approved with the requirement to maintain a cap or cover to protect against exposure to contaminated soil (direct contact) or to reduce the movement of residual contamination in soil or groundwater.
Action Comments: Not reported

Action Date: 2005-09-07 Action Code: 43
Action Name: Site Activity Status Update Received
Action Desc: Date DNR received an update regarding site activities. This may include Long Term Monitoring reports (not plans) for sites included on the EPA Superfund: National Priorities List (NPL).
Action Comments: Not reported

Action Date: 2005-03-23 Action Code: 99
Action Name: Miscellaneous
Action Desc: Miscellaneous action - See Action Comments
Action Comments: SITE INVESTIGATION WORKPLAN INCOMPLETE

Action Date: 2005-01-10 Action Code: 135
Action Name: Site Investigation Workplan (SIWP) Received (fee)
Action Desc: Date DNR received a request to review a site investigation workplan (SIWP) which states the objectives of the site investigation to determine the degree and extent of contamination. A fee has been paid for DNR review.
Action Comments: REC'D CK# 42716 \$500.00

Action Date: 2001-08-22 Action Code: 1
Action Name: Notification of Hazardous Substance Discharge
Action Desc: Date DNR received notice of a discharge of a hazardous substance under s. 292.11 Wis. Stats. Discharge was discovered during an environmental assessment or laboratory analysis of soil, sediment, groundwater or vapor samples. Includes historic contamination.
Action Comments: Not reported

Action Date: 2001-09-12 Action Code: 2
Action Name: Responsible Party (RP) letter sent

Map ID
Direction
Distance
Elevation

MAP FINDINGS

Site

Database(s)

EDR ID Number
EPA ID Number

EVERS WELL & PUMP (Continued)

S105113993

Action Desc: Date of DNR letter to responsible party (RP) notifying them of state law responsibilities associated with the investigation and cleanup of a hazardous substance discharge to the environment.

Action Comments: Not reported

Action Date: 2004-11-10 Action Code: 35
Action Name: Site Investigation Workplan (SIWP) Received (non-fee)
Action Desc: Date DNR received a site investigation workplan (SIWP) which states the objectives of the site investigation to determine the degree and extent of contamination.

Action Comments: REC'D ADD'L IN. FOR CLOSURE

Action Date: 2007-04-25 Action Code: 12
Action Name: Activity Previous Case Closure Date
Action Desc: Date of a previously issued case closure letter when an activity has been reopened

Action Comments: SOIL, GW, CAP MAINTENANCE

Action Date: 2014-10-20 Action Code: 13
Action Name: Activity Reopened
Action Desc: Date DNR provided written notice that additional response actions and/or monitoring is required per NR 727 for an activity that previously received a closure determination from the Department.

Action Comments: Not reported

Action Date: 2016-01-14 Action Code: 198
Action Name: Request for Additional Information (Fee-Based or Closure)
Action Desc: Date DNR requests additional information in order to make a determination on a fee-based or closure submittal.

Action Comments: MAP AND TABLE CORRECTIONS NEEDED

Action Date: 2004-04-19 Action Code: 37
Action Name: Site Investigation Report (SIR) Received (non-fee)
Action Desc: Date DNR received a site investigation report (SIR) to determine degree & extent of contamination and form a basis for choosing the appropriate remedial action.

Action Comments: Not reported

Action Date: 2004-04-19 Action Code: 79
Action Name: Case Closure Review Request Received
Action Desc: Date DNR Project Manager received a request to review Case Closure - (Form 4400-202). A fee was paid for DNR review.

Action Comments: REC'D CK# 5329 \$750 - GIS PKT GIVEN TO MW 04-19-04-COMplete

Action Date: 2006-08-22 Action Code: 90
Action Name: SER First In/First Out (FIFO) Review Process Started
Action Desc: Date DNR southeast region (SER) review process of first in/first out (FIFO) is completed for a submittal.

Action Comments: REC'D ADD'L INF FOR CLOSURE

Action Date: 2005-03-23 Action Code: 81
Action Name: Site Investigation Workplan (SIWP) Not Approved
Action Desc: Date DNR provides notice that a site investigation workplan (SIWP) is not approved and further work is requested before proceeding with additional Site Investigation activities at the site.

Action Comments: Not reported

Map ID
Direction
Distance
Elevation

MAP FINDINGS

Site

Database(s)

EDR ID Number
EPA ID Number

EVERS WELL & PUMP (Continued)

S105113993

Action Date: 2004-04-19 Action Code: 710
Action Name: Database Fee Paid for Soil Continuing Obligation(s)
Action Desc: Date fee received for residual soil contamination and related continuing obligations.
Action Comments: REC'D CK# 5329 \$200

Action Date: 2004-04-19 Action Code: 700
Action Name: Database Fee Paid for Groundwater Continuing Obligation(s)
Action Desc: Date fee received for residual groundwater contamination and related continuing obligations.
Action Comments: REC'D CK# 5329 \$250

Action Date: 2004-06-07 Action Code: 80
Action Name: Closure Not Recommended
Action Desc: Date DNR sends a letter in response to a request for closure review. Letter outlines the reasons DNR cannot recommend site closure at this time.
Action Comments: MD, SI INCOMPLETE, ADDITIONAL CLOSURE FEE REQ'D

Action Date: 2006-05-03 Action Code: 80
Action Name: Closure Not Recommended
Action Desc: Date DNR sends a letter in response to a request for closure review. Letter outlines the reasons DNR cannot recommend site closure at this time.
Action Comments: ADDITIONAL INVESTIGATION NEEDED

Action Date: 2005-09-29 Action Code: 43
Action Name: Site Activity Status Update Received
Action Desc: Date DNR received an update regarding site activities. This may include Long Term Monitoring reports (not plans) for sites included on the EPA Superfund: National Priorities List (NPL).
Action Comments: Not reported

Action Date: 2013-08-14 Action Code: 185
Action Name: Continuing Obligation(s) Compliance Audit Complete
Action Desc: Date DNR completed a compliance audit of continuing obligations that were previously approved and applied to this activity to assure compliance. Audit activities include a site review and visit by DNR staff.
Action Comments: Not reported

Action Date: 2005-06-02 Action Code: 90
Action Name: SER First In/First Out (FIFO) Review Process Started
Action Desc: Date DNR southeast region (SER) review process of first in/first out (FIFO) is completed for a submittal.
Action Comments: IMPLEMENTATION OF ADD'L SITE INV. ACTIVITIES, MD 6/15/2005

Action Date: 2006-03-14 Action Code: 79
Action Name: Case Closure Review Request Received
Action Desc: Date DNR Project Manager received a request to review Case Closure - (Form 4400-202). A fee was paid for DNR review.
Action Comments: REC'D CK# 1264 \$750.00

Action Date: 2007-04-25 Action Code: 86
Action Name: Activity Closed with site specific conditions.
Action Desc: [OBSOLETE] Date the DNR sends a letter notifying RP that the site has been closed with site specific conditions described. For example,

Map ID
Direction
Distance
Elevation

MAP FINDINGS

Site

Database(s)

EDR ID Number
EPA ID Number

EVERS WELL & PUMP (Continued)

S105113993

soil contamination may exist but if dug up, it would not pose a direct contact threat.

Action Comments: MD

Action Date: 2016-02-23 Action Code: 56
Action Name: Continuing Obligation(s) Applied
Action Desc: Closure or ongoing cleanup was approved with one or more continuing obligations to give notice of residual contamination; require or restrict certain actions to protect the public or environment; minimize human or environmental exposures.

Action Comments: Not reported

Action Date: 2007-04-25 Action Code: 85
Action Name: NR 720.19 Performance Based Closure
Action Desc: [OBSOLETE] Closure using soil performance standards in place of RCLs for soil. Deed restrictions and/or maintenance may be needed. Public notice required to be posted by RP.

Action Comments: CAP MAINTENANCE PLAN

Action Date: 2015-11-19 Action Code: 79
Action Name: Case Closure Review Request Received
Action Desc: Date DNR Project Manager received a request to review Case Closure - (Form 4400-202). A fee was paid for DNR review.

Action Comments: AUTO-ENTERED

Action Date: 2007-03-28 Action Code: 90
Action Name: SER First In/First Out (FIFO) Review Process Started
Action Desc: Date DNR southeast region (SER) review process of first in/first out (FIFO) is completed for a submittal.

Action Comments: REC'D DOC IN RESPONSE TO CONDITIONAL CASE CLOSURE

Action Date: 2015-11-17 Action Code: 700
Action Name: Database Fee Paid for Groundwater Continuing Obligation(s)
Action Desc: Date fee received for residual groundwater contamination and related continuing obligations.

Action Comments: REC'D CK # 26290 \$350.00

Action Date: 2015-11-17 Action Code: 710
Action Name: Database Fee Paid for Soil Continuing Obligation(s)
Action Desc: Date fee received for residual soil contamination and related continuing obligations.

Action Comments: REC'D CK # 26290 \$300.00

Action Date: 2015-11-17 Action Code: 779
Action Name: Case Closure Review Fee Received
Action Desc: Date DNR received fee for case closure review. Case closure is reviewed for administrative completeness.

Action Comments: REC'D CK # 26290 \$1050.00

Action Date: 2007-03-12 Action Code: 84
Action Name: Remaining Actions Needed
Action Desc: Date DNR sends a letter outlining the remaining actions needed to achieve final closure. The site will not be formally closed until receipt of documentation. This action was formerly known as conditional closure.

Action Comments: MD

Map ID
Direction
Distance
Elevation

MAP FINDINGS

Site

Database(s)

EDR ID Number
EPA ID Number

EVERS WELL & PUMP (Continued)

S105113993

Action Date: 2007-02-15 Action Code: 90
Action Name: SER First In/First Out (FIFO) Review Process Started
Action Desc: Date DNR southeast region (SER) review process of first in/first out (FIFO) is completed for a submittal.
Action Comments: REC'D REPT FOR CROSS TRENCH INSTALLATION & INDOOR AIR SAMPLING FOR CLOSURE

Action Date: 2015-09-24 Action Code: 151
Action Name: Remedial Action (RA) Documentation Report Received (non-fee)
Action Desc: Date DNR received a Remedial Action (RA) Documentation Report to document the remedial system construction or how the RA was carried out and may include documentation of effectiveness. (aka: construction documentation, as-built report in NR 724 or construction completion for the NPL).
Action Comments: REC'D CONSTRUCTION DOCUMENTATION REPORT

Substances:

Substance Desc: Trichloroethylene
Amount Released: Not reported
Release Code: Not reported

Substance Desc: Chlorinated Solvents
Amount Released: Not reported
Release Code: Not reported

Substance Desc: Tetrachloroethene (Perchloroethylene)
Amount Released: Not reported
Release Code: Not reported

Substance Desc: Chlorinated Solvents
Amount Released: Not reported
Release Code: Not reported

Impact Number: 279742
Impact Code: 04
Impact Comments: Not reported
Impact Potential: N
Impact Description: Groundwater Contamination

Impact Number: 279743
Impact Code: 05
Impact Comments: Not reported
Impact Potential: N
Impact Description: Soil Contamination

Impact Number: 577299
Impact Code: 10
Impact Comments: Not reported
Impact Potential: N
Impact Description: Direct Contact

Impact Number: 577300
Impact Code: 22
Impact Comments: Not reported
Impact Potential: N
Impact Description: Off-Site Contamination

Map ID
Direction
Distance
Elevation

MAP FINDINGS

Site

Database(s)

EDR ID Number
EPA ID Number

EVERS WELL & PUMP (Continued)

S105113993

Contacts:

Role Desc: DNR Project Manager
Contact Name: MARK DREWS
Contact Address: 141 NW BARSTOW ST
Contact Addr2: RM 180
Contact City,St,Zip: WAUKESHA, WI 53188
Contact Country: UNITED STATES
Company Address: WAUKESHA, WI 53188

Role Desc: DNR File Contact
Contact Name: JENNIFER MEYER
Contact Address: 1027 W ST PAUL AVE
Contact Addr2: Not reported
Contact City,St,Zip: MILWAUKEE, WI 53233
Contact Country: UNITED STATES
Company Address: MILWAUKEE, WI 53233

Role Desc: Responsible Party
Contact Name: CP-26 LLC
Contact Address: 207 N MILWAUKEE ST
Contact Addr2: Not reported
Contact City,St,Zip: MILWAUKEE, WI 53202
Contact Country: UNITED STATES
Company Address: MILWAUKEE, WI 53202

Role Desc: RP Contact/Agent
Contact Name: DAN ROSKOPF
Contact Address: 400 N BROADWAY STE 100
Contact Addr2: COBALT PARTNERS
Contact City,St,Zip: MILWAUKEE, WI 53202
Contact Country: UNITED STATES
Company Address: MILWAUKEE, WI 53202

Role Desc: Consultant
Contact Name: STANTEC CONSULTING SERVICES INC
Contact Address: 12080 N CORPORATE PKWY STE 200
Contact Addr2: Not reported
Contact City,St,Zip: MEQUON, WI 53092-2649
Contact Country: UNITED STATES
Company Address: MEQUON, WI 53092

Name: EVERS WELL & PUMP
Address: N91 W16262 PERSHING AVE
City,State,Zip: MENOMONEE FALLS, WI 53051
Facid: 268185060
Site Id: 7938000
Detail Seq No: 279737
Region Name: SE
Action Comments: Not reported
Action Date: 02/23/2016
Activity Type: ERP
Activity Name: EVERS WELL & PUMP (FORMER)
Activity Number: 0268279737
Display Number: 02-68-279737
Act Name: Continuing Obligation(s) Applied
ACT Description: Closure or ongoing cleanup was approved with one or more continuing

Map ID
 Direction
 Distance
 Elevation

MAP FINDINGS

Site

Database(s)

EDR ID Number
 EPA ID Number

EVERS WELL & PUMP (Continued)

S105113993

obligations to give notice of residual contamination; require or restrict certain actions to protect the public or environment; minimize human or environmental exposures.

Activity Comments: Not reported
 Detail Address: Not reported
 Start Date: 08/22/2001
 End Date: 02/23/2016
 Last Action: 06/28/2022
 Status Cd: C
 Status: CLOSED
 Jurisdiction: DNR RR
 Risk Code: Not reported
 EPA NPL Site?: N
 Acres: 15
 Acres 100: Not reported
 Drycleaner: N
 Geo Located: Y
 Owner Name: Not reported
 Owner Addr: Not reported
 Owner City,St,Zip: Not reported
 Dept Of Commerce Number: Not reported
 Comm Occurrence Id: Not reported
 EPA Cerclis Id: Not reported
 Dept Of Commerce Tracking: Not reported
 PECFA Funds Eligible?: N
 Above Ground Storage Tank?: N
 Co-contamination?: N
 Public Land Survey System Desc: NWSE0308N20E
 DNR GIS Registry View Map Layers: Y
 GIS Area Point Flag: N
 Latitude: 43.18372736
 Longitude: -88.112003327
 DERF: N
 Offsite Impact: Y
 Row Impact: N
 WDOT: N
 WDOT Description: Not reported
 WAM: N
 FRF: N
 GLC: N
 VPLE COC: N
 SUDZ: N
 Petrol UST: N
 Sediments: N
 PFAS: N

Actions:

Action Date: 2016-02-23 Action Code: 66
 Action Name: Continuing Obligations (COs) Apply at Off-site Property(ies)
 Action Desc: Closure or on-going cleanup was approved at this site with one or more continuing obligations (COs) applied to an off-site affected property(ies) as part of the approved remedy.
 Action Comments: Not reported

Action Date: 2015-08-03 Action Code: 195
 Action Name: Semi-Annual/PECFA Cost Reporting (NR700) Requirement Met
 Action Desc: Date DNR received submittal of completed online semi-annual report form, meeting the requirements of NR 700.

Map ID
Direction
Distance
Elevation

MAP FINDINGS

Site

Database(s)

EDR ID Number
EPA ID Number

EVERS WELL & PUMP (Continued)

S105113993

Action Comments: Period: 1/1/2015 - 6/30/2015

Action Date: 2006-10-04 Action Code: 80

Action Name: Closure Not Recommended
Action Desc: Date DNR sends a letter in response to a request for closure review. Letter outlines the reasons DNR cannot recommend site closure at this time.

Action Comments: REMEDIAL ACTION REQUIRED

Action Date: 2016-02-23 Action Code: 199

Action Name: Additional Information Received (Fee-Based or Closure)
Action Desc: Date DNR received the additional information that it had requested in order to make a determination on a fee-based or closure submittal.

Action Comments: Not reported

Action Date: 2016-02-23 Action Code: 11

Action Name: Activity Closed
Action Desc: Date DNR sends a letter approving the final closure of an activity based on data provided and compliance with NR 726 and 727. No further investigation or remediation is required at this time.

Action Comments: Not reported

Action Date: 2016-02-23 Action Code: 236

Action Name: Continuing Obligation - Residual GW Contamination
Action Desc: Closure or ongoing cleanup was approved with the Continuing Obligation for residual groundwater contamination in excess of ch. NR 140 groundwater enforcement standard, to obtain DNR approval before well construction or reconstruction.

Action Comments: Not reported

Action Date: 2016-02-23 Action Code: 232

Action Name: Continuing Obligation - Residual Soil Contamination
Action Desc: Closure or ongoing cleanup was approved with the Continuing Obligation to address residual soil contamination at or above the Residual Contamination Level (RCL) or Site Specific Residual Contaminant Level (SSRCL) per rules, when moved.

Action Comments: Not reported

Action Date: 2016-02-23 Action Code: 222

Action Name: Continuing Obligation - Maintain Cap Over Contaminated Area
Action Desc: Closure or ongoing cleanup was approved with the requirement to maintain a cap or cover to protect against exposure to contaminated soil (direct contact) or to reduce the movement of residual contamination in soil or groundwater.

Action Comments: Not reported

Action Date: 2005-09-07 Action Code: 43

Action Name: Site Activity Status Update Received
Action Desc: Date DNR received an update regarding site activities. This may include Long Term Monitoring reports (not plans) for sites included on the EPA Superfund: National Priorities List (NPL).

Action Comments: Not reported

Action Date: 2005-03-23 Action Code: 99

Action Name: Miscellaneous
Action Desc: Miscellaneous action - See Action Comments
Action Comments: SITE INVESTIGATION WORKPLAN INCOMPLETE

Map ID
Direction
Distance
Elevation

MAP FINDINGS

Site

Database(s)

EDR ID Number
EPA ID Number

EVERS WELL & PUMP (Continued)

S105113993

Action Date: 2005-01-10 Action Code: 135
Action Name: Site Investigation Workplan (SIWP) Received (fee)
Action Desc: Date DNR received a request to review a site investigation workplan (SIWP) which states the objectives of the site investigation to determine the degree and extent of contamination. A fee has been paid for DNR review.
Action Comments: REC'D CK# 42716 \$500.00

Action Date: 2001-08-22 Action Code: 1
Action Name: Notification of Hazardous Substance Discharge
Action Desc: Date DNR received notice of a discharge of a hazardous substance under s. 292.11 Wis. Stats. Discharge was discovered during an environmental assessment or laboratory analysis of soil, sediment, groundwater or vapor samples. Includes historic contamination.
Action Comments: Not reported

Action Date: 2001-09-12 Action Code: 2
Action Name: Responsible Party (RP) letter sent
Action Desc: Date of DNR letter to responsible party (RP) notifying them of state law responsibilities associated with the investigation and cleanup of a hazardous substance discharge to the environment.
Action Comments: Not reported

Action Date: 2004-11-10 Action Code: 35
Action Name: Site Investigation Workplan (SIWP) Received (non-fee)
Action Desc: Date DNR received a site investigation workplan (SIWP) which states the objectives of the site investigation to determine the degree and extent of contamination.
Action Comments: REC'D ADD'L IN. FOR CLOSURE

Action Date: 2007-04-25 Action Code: 12
Action Name: Activity Previous Case Closure Date
Action Desc: Date of a previously issued case closure letter when an activity has been reopened
Action Comments: SOIL, GW, CAP MAINTENANCE

Action Date: 2014-10-20 Action Code: 13
Action Name: Activity Reopened
Action Desc: Date DNR provided written notice that additional response actions and/or monitoring is required per NR 727 for an activity that previously received a closure determination from the Department.
Action Comments: Not reported

Action Date: 2016-01-14 Action Code: 198
Action Name: Request for Additional Information (Fee-Based or Closure)
Action Desc: Date DNR requests additional information in order to make a determination on a fee-based or closure submittal.
Action Comments: MAP AND TABLE CORRECTIONS NEEDED

Action Date: 2004-04-19 Action Code: 37
Action Name: Site Investigation Report (SIR) Received (non-fee)
Action Desc: Date DNR received a site investigation report (SIR) to determine degree & extent of contamination and form a basis for choosing the appropriate remedial action.
Action Comments: Not reported

Action Date: 2004-04-19 Action Code: 79

MAP FINDINGS

Site

Database(s)

EDR ID Number
 EPA ID Number

EVERS WELL & PUMP (Continued)

S105113993

Action Name: Case Closure Review Request Received
 Action Desc: Date DNR Project Manager received a request to review Case Closure - (Form 4400-202). A fee was paid for DNR review.
 Action Comments: REC'D CK# 5329 \$750 - GIS PKT GIVEN TO MW 04-19-04-COMplete

Action Date: 2006-08-22 Action Code: 90
 Action Name: SER First In/First Out (FIFO) Review Process Started
 Action Desc: Date DNR southeast region (SER) review process of first in/first out (FIFO) is completed for a submittal.
 Action Comments: REC'D ADD'L INF FOR CLOSURE

Action Date: 2005-03-23 Action Code: 81
 Action Name: Site Investigation Workplan (SIWP) Not Approved
 Action Desc: Date DNR provides notice that a site investigation workplan (SIWP) is not approved and further work is requested before proceeding with additional Site Investigation activities at the site.
 Action Comments: Not reported

Action Date: 2004-04-19 Action Code: 710
 Action Name: Database Fee Paid for Soil Continuing Obligation(s)
 Action Desc: Date fee received for residual soil contamination and related continuing obligations.
 Action Comments: REC'D CK# 5329 \$200

Action Date: 2004-04-19 Action Code: 700
 Action Name: Database Fee Paid for Groundwater Continuing Obligation(s)
 Action Desc: Date fee received for residual groundwater contamination and related continuing obligations.
 Action Comments: REC'D CK# 5329 \$250

Action Date: 2004-06-07 Action Code: 80
 Action Name: Closure Not Recommended
 Action Desc: Date DNR sends a letter in response to a request for closure review. Letter outlines the reasons DNR cannot recommend site closure at this time.
 Action Comments: MD, SI INCOMPLETE, ADDITIONAL CLOSURE FEE REQ'D

Action Date: 2006-05-03 Action Code: 80
 Action Name: Closure Not Recommended
 Action Desc: Date DNR sends a letter in response to a request for closure review. Letter outlines the reasons DNR cannot recommend site closure at this time.
 Action Comments: ADDITIONAL INVESTIGATION NEEDED

Action Date: 2005-09-29 Action Code: 43
 Action Name: Site Activity Status Update Received
 Action Desc: Date DNR received an update regarding site activities. This may include Long Term Monitoring reports (not plans) for sites included on the EPA Superfund: National Priorities List (NPL).
 Action Comments: Not reported

Action Date: 2013-08-14 Action Code: 185
 Action Name: Continuing Obligation(s) Compliance Audit Complete
 Action Desc: Date DNR completed a compliance audit of continuing obligations that were previously approved and applied to this activity to assure compliance. Audit activities include a site review and visit by DNR staff.

Map ID
Direction
Distance
Elevation

MAP FINDINGS

Site

Database(s)

EDR ID Number
EPA ID Number

EVERS WELL & PUMP (Continued)

S105113993

Action Comments: Not reported

Action Date: 2005-06-02 Action Code: 90
Action Name: SER First In/First Out (FIFO) Review Process Started
Action Desc: Date DNR southeast region (SER) review process of first in/first out (FIFO) is completed for a submittal.
Action Comments: IMPLEMENTATION OF ADD'L SITE INV. ACTIVITIES, MD 6/15/2005

Action Date: 2006-03-14 Action Code: 79
Action Name: Case Closure Review Request Received
Action Desc: Date DNR Project Manager received a request to review Case Closure - (Form 4400-202). A fee was paid for DNR review.
Action Comments: REC'D CK# 1264 \$750.00

Action Date: 2007-04-25 Action Code: 86
Action Name: Activity Closed with site specific conditions.
Action Desc: [OBSOLETE] Date the DNR sends a letter notifying RP that the site has been closed with site specific conditions described. For example, soil contamination may exist but if dug up, it would not pose a direct contact threat.
Action Comments: MD

Action Date: 2016-02-23 Action Code: 56
Action Name: Continuing Obligation(s) Applied
Action Desc: Closure or ongoing cleanup was approved with one or more continuing obligations to give notice of residual contamination; require or restrict certain actions to protect the public or environment; minimize human or environmental exposures.
Action Comments: Not reported

Action Date: 2007-04-25 Action Code: 85
Action Name: NR 720.19 Performance Based Closure
Action Desc: [OBSOLETE] Closure using soil performance standards in place of RCLs for soil. Deed restrictions and/or maintenance may be needed. Public notice required to be posted by RP.
Action Comments: CAP MAINTENANCE PLAN

Action Date: 2015-11-19 Action Code: 79
Action Name: Case Closure Review Request Received
Action Desc: Date DNR Project Manager received a request to review Case Closure - (Form 4400-202). A fee was paid for DNR review.
Action Comments: AUTO-ENTERED

Action Date: 2007-03-28 Action Code: 90
Action Name: SER First In/First Out (FIFO) Review Process Started
Action Desc: Date DNR southeast region (SER) review process of first in/first out (FIFO) is completed for a submittal.
Action Comments: REC'D DOC IN RESPONSE TO CONDITIONAL CASE CLOSURE

Action Date: 2015-11-17 Action Code: 700
Action Name: Database Fee Paid for Groundwater Continuing Obligation(s)
Action Desc: Date fee received for residual groundwater contamination and related continuing obligations.
Action Comments: REC'D CK # 26290 \$350.00

Action Date: 2015-11-17 Action Code: 710
Action Name: Database Fee Paid for Soil Continuing Obligation(s)

Map ID
Direction
Distance
Elevation

MAP FINDINGS

Site

Database(s)

EDR ID Number
EPA ID Number

EVERS WELL & PUMP (Continued)

S105113993

Action Desc: Date fee received for residual soil contamination and related continuing obligations.
Action Comments: REC'D CK # 26290 \$300.00

Action Date: 2015-11-17 Action Code: 779
Action Name: Case Closure Review Fee Received
Action Desc: Date DNR received fee for case closure review. Case closure is reviewed for administrative completeness.
Action Comments: REC'D CK # 26290 \$1050.00

Action Date: 2007-03-12 Action Code: 84
Action Name: Remaining Actions Needed
Action Desc: Date DNR sends a letter outlining the remaining actions needed to achieve final closure. The site will not be formally closed until receipt of documentation. This action was formerly known as conditional closure.
Action Comments: MD

Action Date: 2007-02-15 Action Code: 90
Action Name: SER First In/First Out (FIFO) Review Process Started
Action Desc: Date DNR southeast region (SER) review process of first in/first out (FIFO) is completed for a submittal.
Action Comments: REC'D REPT FOR CROSS TRENCH INSTALLATION & INDOOR AIR SAMPLING FOR CLOSURE

Action Date: 2015-09-24 Action Code: 151
Action Name: Remedial Action (RA) Documentation Report Received (non-fee)
Action Desc: Date DNR received a Remedial Action (RA) Documentation Report to document the remedial system construction or how the RA was carried out and may include documentation of effectiveness. (aka: construction documentation, as-built report in NR 724 or construction completion for the NPL).
Action Comments: REC'D CONSTRUCTION DOCUMENTATION REPORT

Substances:

Substance Desc: Trichloroethylene
Amount Released: Not reported
Release Code: Not reported

Substance Desc: Chlorinated Solvents
Amount Released: Not reported
Release Code: Not reported

Substance Desc: Tetrachloroethene (Perchloroethylene)
Amount Released: Not reported
Release Code: Not reported

Substance Desc: Chlorinated Solvents
Amount Released: Not reported
Release Code: Not reported

Impact Number: 279742
Impact Code: 04
Impact Comments: Not reported
Impact Potential: N
Impact Description: Groundwater Contamination

Map ID
Direction
Distance
Elevation

MAP FINDINGS

Site

Database(s)

EDR ID Number
EPA ID Number

EVERS WELL & PUMP (Continued)

S105113993

Impact Number: 279743
Impact Code: 05
Impact Comments: Not reported
Impact Potential: N
Impact Description: Soil Contamination

Impact Number: 577299
Impact Code: 10
Impact Comments: Not reported
Impact Potential: N
Impact Description: Direct Contact

Impact Number: 577300
Impact Code: 22
Impact Comments: Not reported
Impact Potential: N
Impact Description: Off-Site Contamination

Contacts:

Role Desc: DNR Project Manager
Contact Name: MARK DREWS
Contact Address: 141 NW BARSTOW ST
Contact Addr2: RM 180
Contact City,St,Zip: WAUKESHA, WI 53188
Contact Country: UNITED STATES
Company Address: WAUKESHA, WI 53188

Role Desc: DNR File Contact
Contact Name: JENNIFER MEYER
Contact Address: 1027 W ST PAUL AVE
Contact Addr2: Not reported
Contact City,St,Zip: MILWAUKEE, WI 53233
Contact Country: UNITED STATES
Company Address: MILWAUKEE, WI 53233

Role Desc: Responsible Party
Contact Name: CP-26 LLC
Contact Address: 207 N MILWAUKEE ST
Contact Addr2: Not reported
Contact City,St,Zip: MILWAUKEE, WI 53202
Contact Country: UNITED STATES
Company Address: MILWAUKEE, WI 53202

Role Desc: RP Contact/Agent
Contact Name: DAN ROSKOPF
Contact Address: 400 N BROADWAY STE 100
Contact Addr2: COBALT PARTNERS
Contact City,St,Zip: MILWAUKEE, WI 53202
Contact Country: UNITED STATES
Company Address: MILWAUKEE, WI 53202

Role Desc: Consultant
Contact Name: STANTEC CONSULTING SERVICES INC
Contact Address: 12080 N CORPORATE PKWY STE 200
Contact Addr2: Not reported
Contact City,St,Zip: MEQUON, WI 53092-2649
Contact Country: UNITED STATES

Map ID
 Direction
 Distance
 Elevation

MAP FINDINGS

Site

Database(s)

EDR ID Number
 EPA ID Number

EVERS WELL & PUMP (Continued)

S105113993

Company Address: MEQUON, WI 53092

54
SSE
 1/4-1/2
 0.363 mi.
 1918 ft.

7-ELEVEN STORE #30513
N85 W16198 APPLETON AVE
MENOMONEE FALLS, WI

LUST **S108168054**
CRS **N/A**
AUL
SPILLS

Relative:
Lower

LUST:

Actual:
782 ft.

Name: 7-ELEVEN STORE #30513
 Address: N85 W16198 APPLETON AVE
 City,State,Zip: MENOMONEE FALLS, WI
 Region Name: SE
 Facility ID: 268338070
Status: CLOSED
 Start Date: 03/17/2003
 End Date: 01/23/2007
 Last Action: 07/11/2019
 Site Id: 9164600
 Detail Seq No: 426731
 Activity Type: LUST
 Act Code: 340
 Activity Name: 7-ELEVEN STORE #30513
 Activity Number: 0368426731
 Activity Display Number: 03-68-426731
 Activity Detail Address: Not reported
 Activity Comments: Not reported
 Jurisdiction: DNR RR
 Owner Name: Not reported
 Owner Addr: Not reported
 Owner City,St,Zip: Not reported
 Dept Of Commerce Number: 53051304798
 Comm Occurrence Id: Not reported
 EPA Cerclis Id: Not reported
 Risk Code: Not reported
 Acres: 1
 Acres 100: Not reported
 EPA NPL Site?: N
 Dept Of Commerce Tracking: Not reported
 PECFA Funds Eligible?: N
 Above Ground Storage Tank?: N
 Drycleaner?: N
 Co-contamination?: Y
 Public Land Survey System Desc: NWNE1008N20E
 Geo Located: Yes
 DNR GIS Registry View Map Layers: Yes
 Latitude: 43.173946015
 Longitude: -88.111308237
 DERF: N
 Offsite Impact: Y
 Row Impact: N
 WDOT: N
 WDOT Description: Not reported
 WAM: N
 FRF: N
 GLC: N
 VPLE COC: N

Map ID
Direction
Distance
Elevation

MAP FINDINGS

Site

Database(s)

EDR ID Number
EPA ID Number

7-ELEVEN STORE #30513 (Continued)

S108168054

SUDZ: N
Petrol UST: Y
Sediments: N
PFAS: N

Actions:

Action Date: 2004-04-01 Action Code: 137
Action Name: Site Investigation Report (SIR) Received (fee)
Action Desc: Date DNR received a request to review a site investigation report (SIR) to determine degree & extent of contamination and form a basis for choosing the appropriate remedial action. A fee was paid for DNR review.
Action Comments: REC'D CK# 89460 \$750.00

Action Date: 2019-07-11 Action Code: 185
Action Name: Continuing Obligation(s) Compliance Audit Complete
Action Desc: Date DNR completed a compliance audit of continuing obligations that were previously approved and applied to this activity to assure compliance. Audit activities include a site review and visit by DNR staff.
Action Comments: Not reported

Action Date: 2007-01-23 Action Code: 66
Action Name: Continuing Obligations (COs) Apply at Off-site Property(ies)
Action Desc: Closure or on-going cleanup was approved at this site with one or more continuing obligations (COs) applied to an off-site affected property(ies) as part of the approved remedy.
Action Comments: auto-populated on 08/01/2019 per activity relationship to off-site(s)

Action Date: 2005-03-23 Action Code: 37
Action Name: Site Investigation Report (SIR) Received (non-fee)
Action Desc: Date DNR received a site investigation report (SIR) to determine degree & extent of contamination and form a basis for choosing the appropriate remedial action.
Action Comments: REC'D ADDENDUM. BB PREVIEWED ON 4/15/05 - COMMENTS IN FILE

Action Date: 2007-01-23 Action Code: 224
Action Name: Continuing Obligation - Structural Impediment to Cleanup
Action Desc: Closure or ongoing cleanup was approved with the requirement to conduct further investigation and cleanup as necessary following the removal of a structural impediment that impeded the original investigation.
Action Comments: Not reported

Action Date: 2003-03-17 Action Code: 1
Action Name: Notification of Hazardous Substance Discharge
Action Desc: Date DNR received notice of a discharge of a hazardous substance under s. 292.11 Wis. Stats. Discharge was discovered during an environmental assessment or laboratory analysis of soil, sediment, groundwater or vapor samples. Includes historic contamination.
Action Comments: Not reported

Action Date: 2003-03-18 Action Code: 2
Action Name: Responsible Party (RP) letter sent
Action Desc: Date of DNR letter to responsible party (RP) notifying them of state law responsibilities associated with the investigation and cleanup of a hazardous substance discharge to the environment.

Map ID
Direction
Distance
Elevation

MAP FINDINGS

Site

Database(s)

EDR ID Number
EPA ID Number

7-ELEVEN STORE #30513 (Continued)

S108168054

Action Comments: DV

Action Date: 2006-07-17 Action Code: 79
Action Name: Case Closure Review Request Received
Action Desc: Date DNR Project Manager received a request to review Case Closure -
(Form 4400-202). A fee was paid for DNR review.
Action Comments: REC'D CK# 147109 \$750.00 REC'D GIS PKT GIVEN TO NR 07/25/06 COMPLETE
7/26

Action Date: 2006-07-17 Action Code: 700
Action Name: Database Fee Paid for Groundwater Continuing Obligation(s)
Action Desc: Date fee received for residual groundwater contamination and related
continuing obligations.
Action Comments: REC'D CK# 147110 \$250.00

Action Date: 2007-01-05 Action Code: 90
Action Name: SER First In/First Out (FIFO) Review Process Started
Action Desc: Date DNR southeast region (SER) review process of first in/first out
(FIFO) is completed for a submittal.
Action Comments: REC'D WELL ABAND. FORMS FOR CLOSURE

Action Date: 2007-01-23 Action Code: 236
Action Name: Continuing Obligation - Residual GW Contamination
Action Desc: Closure or ongoing cleanup was approved with the Continuing
Obligation for residual groundwater contamination in excess of ch. NR
140 groundwater enforcement standard, to obtain DNR approval before
well construction or reconstruction.
Action Comments: *** AUTO POPULATED AT FINAL CLOSURE DUE TO 700 ACTION ***

Action Date: 2004-08-09 Action Code: 35
Action Name: Site Investigation Workplan (SIWP) Received (non-fee)
Action Desc: Date DNR received a site investigation workplan (SIWP) which states
the objectives of the site investigation to determine the degree and
extent of contamination.
Action Comments: BB PREVIEWED ON 10/19/04. NO COMMENTS.

Action Date: 2006-08-01 Action Code: 84
Action Name: Remaining Actions Needed
Action Desc: Date DNR sends a letter outlining the remaining actions needed to
achieve final closure. The site will not be formally closed until
receipt of documentation. This action was formerly known as
conditional closure.
Action Comments: BB. PENDING WELL ABANDMT & WASTE DISPOSAL

Action Date: 2007-01-23 Action Code: 86
Action Name: Activity Closed with site specific conditions.
Action Desc: [OBSOLETE] Date the DNR sends a letter notifying RP that the site has
been closed with site specific conditions described. For example,
soil contamination may exist but if dug up, it would not pose a
direct contact threat.
Action Comments: STRUCTURAL IMPEDIMENT

Action Date: 2007-01-23 Action Code: 56
Action Name: Continuing Obligation(s) Applied
Action Desc: Closure or ongoing cleanup was approved with one or more continuing
obligations to give notice of residual contamination; require or
restrict certain actions to protect the public or environment;

Map ID
Direction
Distance
Elevation

MAP FINDINGS

Site

Database(s)

EDR ID Number
EPA ID Number

7-ELEVEN STORE #30513 (Continued)

S108168054

Action Comments: minimize human or environmental exposures.
STRUCTURAL IMPEDIMENT

Action Date: 2004-05-14 Action Code: 140
Action Name: Site Investigation Report (SIR) Not Approved
Action Desc: Date DNR provided notice that a site investigation report (SIR) has not been approved and further work is required to determine the degree & extent of contamination for all or part of a cleanup activity at a site.

Action Comments: BB. EXTENT NOT DEFINED, MISSING ELEMENTS

Action Date: 2003-10-13 Action Code: 35
Action Name: Site Investigation Workplan (SIWP) Received (non-fee)
Action Desc: Date DNR received a site investigation workplan (SIWP) which states the objectives of the site investigation to determine the degree and extent of contamination.

Action Comments: DV. 10/20/2003

Action Date: 2005-12-20 Action Code: 43
Action Name: Site Activity Status Update Received
Action Desc: Date DNR received an update regarding site activities.
Action Comments: REC'D ADD'L INFO

Action Date: 2007-01-23 Action Code: 11
Action Name: Activity Closed
Action Desc: Date DNR sends a letter approving the final closure of an activity based on data provided and compliance with NR 726 and 727. No further investigation or remediation is required at this time.

Action Comments: FINAL CLOSURE LETTER SENT

Substances:

Substance Desc: Diesel Fuel
Amount Released: Not reported
Release Code: Not reported

Substance Desc: Chlorinated Solvents
Amount Released: Not reported
Release Code: Not reported

Substance Desc: Gasoline - Unleaded and Leaded
Amount Released: Not reported
Release Code: Not reported

Impact Number: 426799
Impact Code: 04
Impact Comments: Not reported
Impact Potential: N
Impact Description: Groundwater Contamination

Impact Number: 426800
Impact Code: 05
Impact Comments: Not reported
Impact Potential: N
Impact Description: Soil Contamination

Impact Number: 545157
Impact Code: 18

Map ID
Direction
Distance
Elevation

MAP FINDINGS

Site

Database(s)

EDR ID Number
EPA ID Number

7-ELEVEN STORE #30513 (Continued)

S108168054

Impact Comments: BEDROCK AT 18' AT MW-5
Impact Potential: N
Impact Description: Contam Within 1 Meter of Bedrock

Impact Number: 525904
Impact Code: 20
Impact Comments: PCE > ES
Impact Potential: N
Impact Description: Co-contamination

Contacts:

Role Desc: Responsible Party
Contact Name: 7 ELEVEN INC
Contact Address: 2711 NORTH HASKELL AVE
Contact Addr2: CITYPLACE CENTER EAST
Contact City,St,Zip: DALLAS, TX 75221-0711
Contact Country: UNITED STATES
Company Address: DALLAS, TX 75221

Role Desc: DNR File Contact
Contact Name: JENNIFER MEYER
Contact Address: 1027 W ST PAUL AVE
Contact Addr2: Not reported
Contact City,St,Zip: MILWAUKEE, WI 53233
Contact Country: UNITED STATES
Company Address: MILWAUKEE, WI 53233

CRS:

Name: 7-ELEVEN STORE #30513
Address: N85 W16198 APPLETON AVE
City,State,Zip: MENOMONEE FALLS, WI
DNR Activity Number: 0368426731
Site ID: 9164600
Facility ID: 268338070
Detail Seq Num: 426731
Activity Open: LUST closed
X Coordinate: 673511
Y Coordinate: 301863
Start Date: 03/17/2003
End Date: 01/23/2007
Date Last Updated: 06/11/2007

AUL:

Name: 7-ELEVEN STORE #30513
Address: N85 W16198 APPLETON AVE
City,State,Zip: MENOMONEE FALLS, WI
Facid: 268338070
Site Id: 9164600
Detail Seq No: 426731
Region Name: SE
Action Comments: STRUCTURAL IMPEDIMENT
Action Date: 01/23/2007
Activity Type: LUST
Activity Name: 7-ELEVEN STORE #30513
Activity Number: 0368426731
Display Number: 03-68-426731

Map ID
Direction
Distance
Elevation

MAP FINDINGS

Site

Database(s)

EDR ID Number
EPA ID Number

7-ELEVEN STORE #30513 (Continued)

S108168054

Act Name: Activity Closed with site specific conditions.
ACT Description: [OBSOLETE] Date the DNR sends a letter notifying RP that the site has been closed with site specific conditions described. For example, soil contamination may exist but if dug up, it would not pose a direct contact threat.
Activity Comments: Not reported
Detail Address: Not reported
Start Date: 03/17/2003
End Date: 01/23/2007
Last Action: 07/11/2019
Status Cd: C
Status: CLOSED
Jurisdiction: DNR RR
Risk Code: Not reported
EPA NPL Site?: N
Acres: 1
Acres 100: Not reported
Drycleaner: N
Geo Located: Y
Owner Name: Not reported
Owner Addr: Not reported
Owner City,St,Zip: Not reported
Dept Of Commerce Number: 53051304798
Comm Occurrence Id: Not reported
EPA Cerclis Id: Not reported
Dept Of Commerce Tracking: Not reported
PECFA Funds Eligible?: N
Above Ground Storage Tank?: N
Co-contamination?: Y
Public Land Survey System Desc: NWNE1008N20E
DNR GIS Registry View Map Layers: Y
GIS Area Point Flag: N
Latitude: 43.173946015
Longitude: -88.111308237
DERF: N
Offsite Impact: Y
Row Impact: N
WDOT: N
WDOT Description: Not reported
WAM: N
FRF: N
GLC: N
VPLE COC: N
SUDZ: N
Petrol UST: Y
Sediments: N
PFAS: N

Actions:

Action Date: 2004-04-01 Action Code: 137
Action Name: Site Investigation Report (SIR) Received (fee)
Action Desc: Date DNR received a request to review a site investigation report (SIR) to determine degree & extent of contamination and form a basis for choosing the appropriate remedial action. A fee was paid for DNR review.
Action Comments: REC'D CK# 89460 \$750.00

Action Date: 2019-07-11 Action Code: 185

MAP FINDINGS

7-ELEVEN STORE #30513 (Continued)

S108168054

<p>Action Name: Action Desc: Action Comments:</p>	<p>Continuing Obligation(s) Compliance Audit Complete Date DNR completed a compliance audit of continuing obligations that were previously approved and applied to this activity to assure compliance. Audit activities include a site review and visit by DNR staff. Not reported</p>
<p>Action Date: 2007-01-23 Action Name: Action Desc: Action Comments:</p>	<p>Action Code: 66 Continuing Obligations (COs) Apply at Off-site Property(ies) Closure or on-going cleanup was approved at this site with one or more continuing obligations (COs) applied to an off-site affected property(ies) as part of the approved remedy. auto-populated on 08/01/2019 per activity relationship to off-site(s)</p>
<p>Action Date: 2005-03-23 Action Name: Action Desc: Action Comments:</p>	<p>Action Code: 37 Site Investigation Report (SIR) Received (non-fee) Date DNR received a site investigation report (SIR) to determine degree & extent of contamination and form a basis for choosing the appropriate remedial action. REC'D ADDENDUM. BB PREVIEWED ON 4/15/05 - COMMENTS IN FILE</p>
<p>Action Date: 2007-01-23 Action Name: Action Desc: Action Comments:</p>	<p>Action Code: 224 Continuing Obligation - Structural Impediment to Cleanup Closure or ongoing cleanup was approved with the requirement to conduct further investigation and cleanup as necessary following the removal of a structural impediment that impeded the original investigation. Not reported</p>
<p>Action Date: 2003-03-17 Action Name: Action Desc: Action Comments:</p>	<p>Action Code: 1 Notification of Hazardous Substance Discharge Date DNR received notice of a discharge of a hazardous substance under s. 292.11 Wis. Stats. Discharge was discovered during an environmental assessment or laboratory analysis of soil, sediment, groundwater or vapor samples. Includes historic contamination. Not reported</p>
<p>Action Date: 2003-03-18 Action Name: Action Desc: Action Comments:</p>	<p>Action Code: 2 Responsible Party (RP) letter sent Date of DNR letter to responsible party (RP) notifying them of state law responsibilities associated with the investigation and cleanup of a hazardous substance discharge to the environment. DV</p>
<p>Action Date: 2006-07-17 Action Name: Action Desc: Action Comments:</p>	<p>Action Code: 79 Case Closure Review Request Received Date DNR Project Manager received a request to review Case Closure - (Form 4400-202). A fee was paid for DNR review. REC'D CK# 147109 \$750.00 REC'D GIS PKT GIVEN TO NR 07/25/06 COMPLETE 7/26</p>
<p>Action Date: 2006-07-17 Action Name: Action Desc: Action Comments:</p>	<p>Action Code: 700 Database Fee Paid for Groundwater Continuing Obligation(s) Date fee received for residual groundwater contamination and related continuing obligations. REC'D CK# 147110 \$250.00</p>

Map ID
Direction
Distance
Elevation

MAP FINDINGS

Site

Database(s)

EDR ID Number
EPA ID Number

7-ELEVEN STORE #30513 (Continued)

S108168054

Action Date: 2007-01-05 Action Code: 90
Action Name: SER First In/First Out (FIFO) Review Process Started
Action Desc: Date DNR southeast region (SER) review process of first in/first out (FIFO) is completed for a submittal.
Action Comments: REC'D WELL ABAND. FORMS FOR CLOSURE

Action Date: 2007-01-23 Action Code: 236
Action Name: Continuing Obligation - Residual GW Contamination
Action Desc: Closure or ongoing cleanup was approved with the Continuing Obligation for residual groundwater contamination in excess of ch. NR 140 groundwater enforcement standard, to obtain DNR approval before well construction or reconstruction.
Action Comments: *** AUTO POPULATED AT FINAL CLOSURE DUE TO 700 ACTION ***

Action Date: 2004-08-09 Action Code: 35
Action Name: Site Investigation Workplan (SIWP) Received (non-fee)
Action Desc: Date DNR received a site investigation workplan (SIWP) which states the objectives of the site investigation to determine the degree and extent of contamination.
Action Comments: BB PREVIEWED ON 10/19/04. NO COMMENTS.

Action Date: 2006-08-01 Action Code: 84
Action Name: Remaining Actions Needed
Action Desc: Date DNR sends a letter outlining the remaining actions needed to achieve final closure. The site will not be formally closed until receipt of documentation. This action was formerly known as conditional closure.
Action Comments: BB. PENDING WELL ABANDMT & WASTE DISPOSAL

Action Date: 2007-01-23 Action Code: 86
Action Name: Activity Closed with site specific conditions.
Action Desc: [OBSOLETE] Date the DNR sends a letter notifying RP that the site has been closed with site specific conditions described. For example, soil contamination may exist but if dug up, it would not pose a direct contact threat.
Action Comments: STRUCTURAL IMPEDIMENT

Action Date: 2007-01-23 Action Code: 56
Action Name: Continuing Obligation(s) Applied
Action Desc: Closure or ongoing cleanup was approved with one or more continuing obligations to give notice of residual contamination; require or restrict certain actions to protect the public or environment; minimize human or environmental exposures.
Action Comments: STRUCTURAL IMPEDIMENT

Action Date: 2004-05-14 Action Code: 140
Action Name: Site Investigation Report (SIR) Not Approved
Action Desc: Date DNR provided notice that a site investigation report (SIR) has not been approved and further work is required to determine the degree & extent of contamination for all or part of a cleanup activity at a site.
Action Comments: BB. EXTENT NOT DEFINED, MISSING ELEMENTS

Action Date: 2003-10-13 Action Code: 35
Action Name: Site Investigation Workplan (SIWP) Received (non-fee)
Action Desc: Date DNR received a site investigation workplan (SIWP) which states the objectives of the site investigation to determine the degree and

Map ID
Direction
Distance
Elevation

MAP FINDINGS

Site

Database(s)

EDR ID Number
EPA ID Number

7-ELEVEN STORE #30513 (Continued)

S108168054

extent of contamination.
Action Comments: DV. 10/20/2003

Action Date: 2005-12-20 Action Code: 43
Action Name: Site Activity Status Update Received
Action Desc: Date DNR received an update regarding site activities.
Action Comments: REC'D ADD'L INFO

Action Date: 2007-01-23 Action Code: 11
Action Name: Activity Closed
Action Desc: Date DNR sends a letter approving the final closure of an activity based on data provided and compliance with NR 726 and 727. No further investigation or remediation is required at this time.
Action Comments: FINAL CLOSURE LETTER SENT

Substances:

Substance Desc: Diesel Fuel
Amount Released: Not reported
Release Code: Not reported

Substance Desc: Chlorinated Solvents
Amount Released: Not reported
Release Code: Not reported

Substance Desc: Gasoline - Unleaded and Leaded
Amount Released: Not reported
Release Code: Not reported

Impact Number: 426799
Impact Code: 04
Impact Comments: Not reported
Impact Potential: N
Impact Description: Groundwater Contamination

Impact Number: 426800
Impact Code: 05
Impact Comments: Not reported
Impact Potential: N
Impact Description: Soil Contamination

Impact Number: 545157
Impact Code: 18
Impact Comments: BEDROCK AT 18' AT MW-5
Impact Potential: N
Impact Description: Contam Within 1 Meter of Bedrock

Impact Number: 525904
Impact Code: 20
Impact Comments: PCE > ES
Impact Potential: N
Impact Description: Co-contamination

Contacts:

Role Desc: Responsible Party
Contact Name: 7 ELEVEN INC
Contact Address: 2711 NORTH HASKELL AVE

Map ID
Direction
Distance
Elevation

MAP FINDINGS

Site

Database(s)

EDR ID Number
EPA ID Number

7-ELEVEN STORE #30513 (Continued)

S108168054

Contact Addr2: CITYPLACE CENTER EAST
Contact City,St,Zip: DALLAS, TX 75221-0711
Contact Country: UNITED STATES
Company Address: DALLAS, TX 75221

Role Desc: DNR File Contact
Contact Name: JENNIFER MEYER
Contact Address: 1027 W ST PAUL AVE
Contact Addr2: Not reported
Contact City,St,Zip: MILWAUKEE, WI 53233
Contact Country: UNITED STATES
Company Address: MILWAUKEE, WI 53233

Name: 7-ELEVEN STORE #30513
Address: N85 W16198 APPLETON AVE
City,State,Zip: MENOMONEE FALLS, WI
Facid: 268338070
Site Id: 9164600
Detail Seq No: 426731
Region Name: SE
Action Comments: STRUCTURAL IMPEDIMENT
Action Date: 01/23/2007
Activity Type: LUST
Activity Name: 7-ELEVEN STORE #30513
Activity Number: 0368426731
Display Number: 03-68-426731
Act Name: Continuing Obligation(s) Applied
ACT Description: Closure or ongoing cleanup was approved with one or more continuing obligations to give notice of residual contamination; require or restrict certain actions to protect the public or environment; minimize human or environmental exposures.

Activity Comments: Not reported
Detail Address: Not reported
Start Date: 03/17/2003
End Date: 01/23/2007
Last Action: 07/11/2019
Status Cd: C
Status: CLOSED
Jurisdiction: DNR RR
Risk Code: Not reported
EPA NPL Site?: N
Acres: 1
Acres 100: Not reported
Drycleaner: N
Geo Located: Y
Owner Name: Not reported
Owner Addr: Not reported
Owner City,St,Zip: Not reported
Dept Of Commerce Number: 53051304798
Comm Occurrence Id: Not reported
EPA Cerclis Id: Not reported
Dept Of Commerce Tracking: Not reported
PECFA Funds Eligible?: N
Above Ground Storage Tank?: N
Co-contamination?: Y
Public Land Survey System Desc: NWNE1008N20E

Map ID
Direction
Distance
Elevation

MAP FINDINGS

Site

Database(s)

EDR ID Number
EPA ID Number

7-ELEVEN STORE #30513 (Continued)

S108168054

DNR GIS Registry View Map Layers: Y
GIS Area Point Flag: N
Latitude: 43.173946015
Longitude: -88.111308237
DERF: N
Offsite Impact: Y
Row Impact: N
WDOT: N
WDOT Description: Not reported
WAM: N
FRF: N
GLC: N
VPLE COC: N
SUDZ: N
Petrol UST: Y
Sediments: N
PFAS: N

Actions:

Action Date: 2004-04-01 Action Code: 137
Action Name: Site Investigation Report (SIR) Received (fee)
Action Desc: Date DNR received a request to review a site investigation report (SIR) to determine degree & extent of contamination and form a basis for choosing the appropriate remedial action. A fee was paid for DNR review.
Action Comments: REC'D CK# 89460 \$750.00

Action Date: 2019-07-11 Action Code: 185
Action Name: Continuing Obligation(s) Compliance Audit Complete
Action Desc: Date DNR completed a compliance audit of continuing obligations that were previously approved and applied to this activity to assure compliance. Audit activities include a site review and visit by DNR staff.
Action Comments: Not reported

Action Date: 2007-01-23 Action Code: 66
Action Name: Continuing Obligations (COs) Apply at Off-site Property(ies)
Action Desc: Closure or on-going cleanup was approved at this site with one or more continuing obligations (COs) applied to an off-site affected property(ies) as part of the approved remedy.
Action Comments: auto-populated on 08/01/2019 per activity relationship to off-site(s)

Action Date: 2005-03-23 Action Code: 37
Action Name: Site Investigation Report (SIR) Received (non-fee)
Action Desc: Date DNR received a site investigation report (SIR) to determine degree & extent of contamination and form a basis for choosing the appropriate remedial action.
Action Comments: REC'D ADDENDUM. BB PREVIEWED ON 4/15/05 - COMMENTS IN FILE

Action Date: 2007-01-23 Action Code: 224
Action Name: Continuing Obligation - Structural Impediment to Cleanup
Action Desc: Closure or ongoing cleanup was approved with the requirement to conduct further investigation and cleanup as necessary following the removal of a structural impediment that impeded the original investigation.
Action Comments: Not reported

Action Date: 2003-03-17 Action Code: 1

Map ID
Direction
Distance
Elevation

MAP FINDINGS

Site

Database(s)

EDR ID Number
EPA ID Number

7-ELEVEN STORE #30513 (Continued)

S108168054

Action Name: Notification of Hazardous Substance Discharge
Action Desc: Date DNR received notice of a discharge of a hazardous substance under s. 292.11 Wis. Stats. Discharge was discovered during an environmental assessment or laboratory analysis of soil, sediment, groundwater or vapor samples. Includes historic contamination.
Action Comments: Not reported

Action Date: 2003-03-18 Action Code: 2
Action Name: Responsible Party (RP) letter sent
Action Desc: Date of DNR letter to responsible party (RP) notifying them of state law responsibilities associated with the investigation and cleanup of a hazardous substance discharge to the environment.
Action Comments: DV

Action Date: 2006-07-17 Action Code: 79
Action Name: Case Closure Review Request Received
Action Desc: Date DNR Project Manager received a request to review Case Closure - (Form 4400-202). A fee was paid for DNR review.
Action Comments: REC'D CK# 147109 \$750.00 REC'D GIS PKT GIVEN TO NR 07/25/06 COMPLETE 7/26

Action Date: 2006-07-17 Action Code: 700
Action Name: Database Fee Paid for Groundwater Continuing Obligation(s)
Action Desc: Date fee received for residual groundwater contamination and related continuing obligations.
Action Comments: REC'D CK# 147110 \$250.00

Action Date: 2007-01-05 Action Code: 90
Action Name: SER First In/First Out (FIFO) Review Process Started
Action Desc: Date DNR southeast region (SER) review process of first in/first out (FIFO) is completed for a submittal.
Action Comments: REC'D WELL ABAND. FORMS FOR CLOSURE

Action Date: 2007-01-23 Action Code: 236
Action Name: Continuing Obligation - Residual GW Contamination
Action Desc: Closure or ongoing cleanup was approved with the Continuing Obligation for residual groundwater contamination in excess of ch. NR 140 groundwater enforcement standard, to obtain DNR approval before well construction or reconstruction.
Action Comments: *** AUTO POPULATED AT FINAL CLOSURE DUE TO 700 ACTION ***

Action Date: 2004-08-09 Action Code: 35
Action Name: Site Investigation Workplan (SIWP) Received (non-fee)
Action Desc: Date DNR received a site investigation workplan (SIWP) which states the objectives of the site investigation to determine the degree and extent of contamination.
Action Comments: BB PREVIEWED ON 10/19/04. NO COMMENTS.

Action Date: 2006-08-01 Action Code: 84
Action Name: Remaining Actions Needed
Action Desc: Date DNR sends a letter outlining the remaining actions needed to achieve final closure. The site will not be formally closed until receipt of documentation. This action was formerly known as conditional closure.
Action Comments: BB. PENDING WELL ABANDMT & WASTE DISPOSAL

Action Date: 2007-01-23 Action Code: 86

Map ID
Direction
Distance
Elevation

MAP FINDINGS

Site

Database(s)

EDR ID Number
EPA ID Number

7-ELEVEN STORE #30513 (Continued)

S108168054

Action Name: Activity Closed with site specific conditions.
Action Desc: [OBSOLETE] Date the DNR sends a letter notifying RP that the site has been closed with site specific conditions described. For example, soil contamination may exist but if dug up, it would not pose a direct contact threat.
Action Comments: STRUCTURAL IMPEDIMENT

Action Date: 2007-01-23 Action Code: 56
Action Name: Continuing Obligation(s) Applied
Action Desc: Closure or ongoing cleanup was approved with one or more continuing obligations to give notice of residual contamination; require or restrict certain actions to protect the public or environment; minimize human or environmental exposures.
Action Comments: STRUCTURAL IMPEDIMENT

Action Date: 2004-05-14 Action Code: 140
Action Name: Site Investigation Report (SIR) Not Approved
Action Desc: Date DNR provided notice that a site investigation report (SIR) has not been approved and further work is required to determine the degree & extent of contamination for all or part of a cleanup activity at a site.
Action Comments: BB. EXTENT NOT DEFINED, MISSING ELEMENTS

Action Date: 2003-10-13 Action Code: 35
Action Name: Site Investigation Workplan (SIWP) Received (non-fee)
Action Desc: Date DNR received a site investigation workplan (SIWP) which states the objectives of the site investigation to determine the degree and extent of contamination.
Action Comments: DV. 10/20/2003

Action Date: 2005-12-20 Action Code: 43
Action Name: Site Activity Status Update Received
Action Desc: Date DNR received an update regarding site activities.
Action Comments: REC'D ADD'L INFO

Action Date: 2007-01-23 Action Code: 11
Action Name: Activity Closed
Action Desc: Date DNR sends a letter approving the final closure of an activity based on data provided and compliance with NR 726 and 727. No further investigation or remediation is required at this time.
Action Comments: FINAL CLOSURE LETTER SENT

Substances:

Substance Desc: Diesel Fuel
Amount Released: Not reported
Release Code: Not reported

Substance Desc: Chlorinated Solvents
Amount Released: Not reported
Release Code: Not reported

Substance Desc: Gasoline - Unleaded and Leaded
Amount Released: Not reported
Release Code: Not reported

Impact Number: 426799
Impact Code: 04

Map ID
Direction
Distance
Elevation

MAP FINDINGS

Site

Database(s)

EDR ID Number
EPA ID Number

7-ELEVEN STORE #30513 (Continued)

S108168054

Impact Comments: Not reported
Impact Potential: N
Impact Description: Groundwater Contamination

Impact Number: 426800
Impact Code: 05
Impact Comments: Not reported
Impact Potential: N
Impact Description: Soil Contamination

Impact Number: 545157
Impact Code: 18
Impact Comments: BEDROCK AT 18' AT MW-5
Impact Potential: N
Impact Description: Contam Within 1 Meter of Bedrock

Impact Number: 525904
Impact Code: 20
Impact Comments: PCE > ES
Impact Potential: N
Impact Description: Co-contamination

Contacts:

Role Desc: Responsible Party
Contact Name: 7 ELEVEN INC
Contact Address: 2711 NORTH HASKELL AVE
Contact Addr2: CITYPLACE CENTER EAST
Contact City,St,Zip: DALLAS, TX 75221-0711
Contact Country: UNITED STATES
Company Address: DALLAS, TX 75221

Role Desc: DNR File Contact
Contact Name: JENNIFER MEYER
Contact Address: 1027 W ST PAUL AVE
Contact Addr2: Not reported
Contact City,St,Zip: MILWAUKEE, WI 53233
Contact Country: UNITED STATES
Company Address: MILWAUKEE, WI 53233

SPILLS:

Name: 7-ELEVEN STORE #30513
Address: N85 W16198 APPLETON AVE
City,State,Zip: MENOMONEE FALLS, WI
Site Id: 9164600
Detail Seq No: 559805
Activity Type: SPILLS
Activity Name: MOBIL FALLS MART SPILL
Activity Number: 0468559805
Activity Display Number: 04-68-559805
Activity Detail Address: PUMP #1
Activity Comments: *** AUTO-POPULATED FROM SPILL SERTS SYSTEM. SPILL ID: 20121220SE68-1

Region Name: SE
Facility ID: 268338070
Start Date: 12/20/2012

Map ID
Direction
Distance
Elevation

MAP FINDINGS

Site

Database(s)

EDR ID Number
EPA ID Number

7-ELEVEN STORE #30513 (Continued)

S108168054

End Date: 12/21/2012
Last Action: 2013-01-27
Status Cd: C
Status: CLOSED
Jurisdiction: DNR RR
Act Code: 350
Owner Name: Not reported
Owner Addr: Not reported
Owner City,St,Zip: Not reported
Dept Of Commerce Number: Not reported
Comm Occurrence Id: Not reported
EPA Cerclis Id: Not reported
Risk Code: Not reported
Acres: Not reported
Acres 100: Not reported
EPA NPL Site?: N
Dept Of Commerce Tracking: Not reported
PECFA Funds Eligible?: N
Above Ground Storage Tank?: N
Drycleaner?: N
Co-contamination?: N
Public Land Survey System Desc: Not reported
Geo Located: N
DNR GIS Registry View Map Layers: N
GIS Area Point Flag: N
Latitude: Not reported
Longitude: Not reported
DERF: N
Offsite Impact: N
Row Impact: N
WDOT: N
WDOT Description: Not reported
WAM: N
FRF: N
GLC: N
VPLE COC: N
SUDZ: N
Petrol UST: Y
Sediments: N
PFAS: N

Actions:

Action Date: 2012-12-20 Action Code: 1
Action Name: Spill Incident Occurred
Action Desc: Date a hazardous substance spill occurred or date reported to DNR (or DATCP) if actual date of spill is unknown.
Action Comments: Not reported

Action Date: 2012-12-20 Action Code: 5
Action Name: Notification of Hazardous Substance Spill
Action Desc: Date a hazardous substance spill is reported to DNR (or DATCP)
Action Comments: Not reported

Action Date: 2012-12-21 Action Code: 11
Action Name: Spill Activity Closed
Action Desc: Date DNR determined that no further action is required at a spill activity.
Action Comments: Not reported

Map ID
Direction
Distance
Elevation

MAP FINDINGS

Site

Database(s)

EDR ID Number
EPA ID Number

7-ELEVEN STORE #30513 (Continued)

S108168054

Incident Date: 12/20/2012 00:00:00
Report Date: 12/20/2012 00:00:00
Spill Source: 07
Notify Flag: N
DNR Investigate: S FERGUSON
Spill Cause: OVERFILL - AUTOMATIC SHUT-OFF FAILED TO FUNCTION.
Spill Color: Not reported
Spill Odor: Not reported
Physical Description: Not reported
Spill Comments: Overfill (storage tank, vehicle or equipment)
Spill Comments: MENOMONEE FALLS FIRE DEPT INCIDENT # 12-0002826.

Spill Action Code: 03
Spill Action Desc: Monitor
Spill Action Comments: Not reported

Substances:

Substance Desc: Gasoline - Unleaded and Leaded
Amount Released: 10
Release Code: Gal

Impact Number: 571845
Impact Code: 07
Impact Comments: MENOMONEE RIVER
Impact Potential: N
Impact Description: Surface Water Contamination

Impact Number: 571844
Impact Code: 11
Impact Comments: Not reported
Impact Potential: N
Impact Description: Storm Sewer Contamination

Impact Number: 571843
Impact Code: 13
Impact Comments: Not reported
Impact Potential: N
Impact Description: Concrete/Asphalt

Contacts:

Role Desc: DNR Project Manager
Contact Name: RILEY NEUMANN
Contact Address: 1027 W ST PAUL AVE
Contact Addr2: Not reported
Contact City,St,Zip: MILWAUKEE, WI 53233
Contact Country: UNITED STATES
Company Address: MILWAUKEE, WI 53233

Role Desc: Responsible Party
Contact Name: MOBIL FALLS MART
Contact Address: N85 W16195 APPLETON AVE
Contact Addr2: Not reported
Contact City,St,Zip: MENOMONEE FALLS, WI 53051
Contact Country: UNITED STATES
Company Address: MENOMONEE FALLS, WI 53051

Map ID
 Direction
 Distance
 Elevation

MAP FINDINGS

Site

Database(s)

EDR ID Number
 EPA ID Number

55
NNE
1/4-1/2
0.365 mi.
1925 ft.

MINI WAREHOUSES
N91 W16228 PERSHING AVE
MENOMONEE FALLS, WI 53051

LUST **S100770482**
CRS **N/A**
AUL

Relative:
Higher
Actual:
836 ft.

LUST:
 Name: MINI WAREHOUSES
 Address: N91 W16228 PERSHING AVE
 City,State,Zip: MENOMONEE FALLS, WI 53051
 Region Name: SE
 Facility ID: 268407370
Status: CLOSED
 Start Date: 10/13/1993
 End Date: 03/22/2016
 Last Action: 05/16/2016
 Site Id: 4080500
 Detail Seq No: 31123
 Activity Type: LUST
 Act Code: 340
 Activity Name: MINI WAREHOUSES
 Activity Number: 0368003667
 Activity Display Number: 03-68-003667
 Activity Detail Address: W162N9235 PERSHING AVE
 Activity Comments: Not reported
 Jurisdiction: DNR RR
 Owner Name: Not reported
 Owner Addr: Not reported
 Owner City,St,Zip: Not reported
 Dept Of Commerce Number: 53051212828
 Comm Occurrence Id: Not reported
 EPA Cerclis Id: Not reported
 Risk Code: Not reported
 Acres: 15
 Acres 100: Not reported
 EPA NPL Site?: N
 Dept Of Commerce Tracking: Not reported
 PECFA Funds Eligible?: Y
 Above Ground Storage Tank?: N
 Drycleaner?: N
 Co-contamination?: Y
 Public Land Survey System Desc: NWSE0308N20E
 Geo Located: Yes
 DNR GIS Registry View Map Layers: Yes
 Latitude: 43.183758517
 Longitude: -88.111505426
 DERF: N
 Offsite Impact: N
 Row Impact: N
 WDOT: N
 WDOT Description: Not reported
 WAM: N
 FRF: N
 GLC: N
 VPLE COC: N
 SUDZ: N
 Petrol UST: Y
 Sediments: N
 PFAS: N

Map ID
Direction
Distance
Elevation

MAP FINDINGS

Site

Database(s)

EDR ID Number
EPA ID Number

MINI WAREHOUSES (Continued)

S100770482

Actions:

Action Date: 2015-08-24 Action Code: 130
Action Name: DNR Regulatory Reminder Sent
Action Desc: Date DNR sent written notification to Responsible Parties and/or other interested parties reminding them of a regulatory obligation.
Action Comments: PECFA SUNSET LETTER

Action Date: 2015-08-03 Action Code: 195
Action Name: Semi-Annual/PECFA Cost Reporting (NR700) Requirement Met
Action Desc: Date DNR received submittal of completed online semi-annual report form, meeting the requirements of NR 700.
Action Comments: Period: 1/1/2015 - 6/30/2015

Action Date: 2016-03-22 Action Code: 199
Action Name: Additional Information Received (Fee-Based or Closure)
Action Desc: Date DNR received the additional information that it had requested in order to make a determination on a fee-based or closure submittal.
Action Comments: Not reported

Action Date: 2016-03-22 Action Code: 11
Action Name: Activity Closed
Action Desc: Date DNR sends a letter approving the final closure of an activity based on data provided and compliance with NR 726 and 727. No further investigation or remediation is required at this time.
Action Comments: Not reported

Action Date: 2002-11-22 Action Code: 224
Action Name: Continuing Obligation - Structural Impediment to Cleanup
Action Desc: Closure or ongoing cleanup was approved with the requirement to conduct further investigation and cleanup as necessary following the removal of a structural impediment that impeded the original investigation.
Action Comments: Not reported

Action Date: 2016-03-22 Action Code: 225
Action Name: Continuing Obligation Removed - Structural Impediment
Action Desc: The continuing obligation for a structural impediment has been satisfied through subsequent response actions. The continuing obligation has been removed from the site
Action Comments: Not reported

Action Date: 2016-03-22 Action Code: 236
Action Name: Continuing Obligation - Residual GW Contamination
Action Desc: Closure or ongoing cleanup was approved with the Continuing Obligation for residual groundwater contamination in excess of ch. NR 140 groundwater enforcement standard, to obtain DNR approval before well construction or reconstruction.
Action Comments: Not reported

Action Date: 2016-03-22 Action Code: 232
Action Name: Continuing Obligation - Residual Soil Contamination
Action Desc: Closure or ongoing cleanup was approved with the Continuing Obligation to address residual soil contamination at or above the Residual Contamination Level (RCL) or Site Specific Residual Contaminant Level (SSRCL) per rules, when moved.
Action Comments: Not reported

Map ID
Direction
Distance
Elevation

MAP FINDINGS

Site

Database(s)

EDR ID Number
EPA ID Number

MINI WAREHOUSES (Continued)

S100770482

Action Date: 2016-03-22 Action Code: 222
Action Name: Continuing Obligation - Maintain Cap Over Contaminated Area
Action Desc: Closure or ongoing cleanup was approved with the requirement to maintain a cap or cover to protect against exposure to contaminated soil (direct contact) or to reduce the movement of residual contamination in soil or groundwater.
Action Comments: Not reported

Action Date: 2016-03-22 Action Code: 56
Action Name: Continuing Obligation(s) Applied
Action Desc: Closure or ongoing cleanup was approved with one or more continuing obligations to give notice of residual contamination; require or restrict certain actions to protect the public or environment; minimize human or environmental exposures.
Action Comments: Not reported

Action Date: 2015-02-04 Action Code: 97
Action Name: Technical Assistance Request Received (fee)
Action Desc: Date DNR received a request for technical assistance and a fee has been paid.
Action Comments: REC'D CK# 26250 \$700.00 SEE 02-68-560086, 02-68-563039

Action Date: 2015-02-23 Action Code: 98
Action Name: Technical Assistance Provided
Action Desc: Date DNR provided fee-based technical assistance on a portion of a site investigation or cleanup.
Action Comments: MENOMONEE FALLS LTR

Action Date: 2002-01-15 Action Code: 84
Action Name: Remaining Actions Needed
Action Desc: Date DNR sends a letter outlining the remaining actions needed to achieve final closure. The site will not be formally closed until receipt of documentation. This action was formerly known as conditional closure.
Action Comments: NR CLOSE W/11 UPON RECEIPT OF SOIL DEED RESTRICTION

Action Date: 2014-11-19 Action Code: 99
Action Name: Miscellaneous
Action Desc: Miscellaneous action - See Action Comments
Action Comments: SOIL MANAGEMENT PLAN APPROVAL

Action Date: 2001-01-29 Action Code: 89
Action Name: DSPS (formerly Commerce) Transferred Back to DNR
Action Desc: Date the WI Dept of Safety and Professional Services (DSPS) transfers oversight of activity back to the DNR. DSPS was part of the Dept of Commerce until 2011.
Action Comments: Tetrachloroethene detection in MW-1

Action Date: 1993-10-13 Action Code: 1
Action Name: Notification of Hazardous Substance Discharge
Action Desc: Date DNR received notice of a discharge of a hazardous substance under s. 292.11 Wis. Stats. Discharge was discovered during an environmental assessment or laboratory analysis of soil, sediment, groundwater or vapor samples. Includes historic contamination.
Action Comments: Not reported

Action Date: 2014-10-20 Action Code: 12

Map ID
Direction
Distance
Elevation

MAP FINDINGS

Site

Database(s)

EDR ID Number
EPA ID Number

MINI WAREHOUSES (Continued)

S100770482

Action Name: Activity Previous Case Closure Date
Action Desc: Date of a previously issued case closure letter when an activity has been reopened
Action Comments: GW, SOIL, STRUCTURE IMPEDIMENT; 11/22/02

Action Date: 2014-10-20 Action Code: 13
Action Name: Activity Reopened
Action Desc: Date DNR provided written notice that additional response actions and/or monitoring is required per NR 727 for an activity that previously received a closure determination from the Department.
Action Comments: Not reported

Action Date: 2016-01-14 Action Code: 198
Action Name: Request for Additional Information (Fee-Based or Closure)
Action Desc: Date DNR requests additional information in order to make a determination on a fee-based or closure submittal.
Action Comments: MAP AND TABLE CORRECTIONS NEEDED

Action Date: 2001-09-13 Action Code: 79
Action Name: Case Closure Review Request Received
Action Desc: Date DNR Project Manager received a request to review Case Closure - (Form 4400-202). A fee was paid for DNR review.
Action Comments: NR 11/29/01 REC'D CK#1365 \$750.00

Action Date: 2002-01-15 Action Code: 48
Action Name: Preventive Action Limit (PAL) NR140 Exemption at Closure
Action Desc: DNR has approved site closure with an exemption under NR 140 allowing site closure with groundwater contamination above the preventive action limit (PAL).
Action Comments: LEAD @ MW-3

Action Date: 2002-01-15 Action Code: 52
Action Name: Deed Restriction for Residual Soil Contamination Recorded
Action Desc: Deed Restriction was recorded at the Register of Deeds, due to residual soil contamination, to ensure that land use does not pose a health threat. If the soils are made accessible, additional action is required.
Action Comments: Not reported

Action Date: 2002-10-02 Action Code: 99
Action Name: Miscellaneous
Action Desc: Miscellaneous action - See Action Comments
Action Comments: REC'D GWUR

Action Date: 1993-11-02 Action Code: 2
Action Name: Responsible Party (RP) letter sent
Action Desc: Date of DNR letter to responsible party (RP) notifying them of state law responsibilities associated with the investigation and cleanup of a hazardous substance discharge to the environment.
Action Comments: RP LETTER - LOW

Action Date: 1998-05-15 Action Code: 76
Action Name: Activity Transferred to DSPS (formerly Commerce)
Action Desc: Oversight of medium or low risk petroleum cleanup has been transferred to the WI Dept of Safety and Professional Services (DSPS). DSPS was part of the Dept of Commerce until 2011.
Action Comments: Not reported

Map ID
Direction
Distance
Elevation

MAP FINDINGS

Site

Database(s)

EDR ID Number
EPA ID Number

MINI WAREHOUSES (Continued)

S100770482

Action Date: 2007-07-23 Action Code: 185
Action Name: Continuing Obligation(s) Compliance Audit Complete
Action Desc: Date DNR completed a compliance audit of continuing obligations that were previously approved and applied to this activity to assure compliance. Audit activities include a site review and visit by DNR staff.
Action Comments: GP

Action Date: 2015-11-25 Action Code: 199
Action Name: Additional Information Received (Fee-Based or Closure)
Action Desc: Date DNR received the additional information that it had requested in order to make a determination on a fee-based or closure submittal.
Action Comments: AR Restart

Action Date: 2015-11-19 Action Code: 79
Action Name: Case Closure Review Request Received
Action Desc: Date DNR Project Manager received a request to review Case Closure - (Form 4400-202). A fee was paid for DNR review.
Action Comments: AUTO-ENTERED

Action Date: 2015-11-19 Action Code: 198
Action Name: Request for Additional Information (Fee-Based or Closure)
Action Desc: Date DNR requests additional information in order to make a determination on a fee-based or closure submittal.
Action Comments: AR Pause

Action Date: 2015-11-17 Action Code: 700
Action Name: Database Fee Paid for Groundwater Continuing Obligation(s)
Action Desc: Date fee received for residual groundwater contamination and related continuing obligations.
Action Comments: REC'D CK #26289 \$350.00

Action Date: 2015-11-17 Action Code: 710
Action Name: Database Fee Paid for Soil Continuing Obligation(s)
Action Desc: Date fee received for residual soil contamination and related continuing obligations.
Action Comments: REC'D CK #26289 \$300.00

Action Date: 2015-11-17 Action Code: 779
Action Name: Case Closure Review Fee Received
Action Desc: Date DNR received fee for case closure review. Case closure is reviewed for administrative completeness.
Action Comments: REC'D CK #26289 \$1050.00

Action Date: 2015-09-24 Action Code: 151
Action Name: Remedial Action Documentation Report Received (non-fee)
Action Desc: Date DNR received a remedial action documentation report to document the remedial system construction or how the remedial action was carried out and can include documentation of effectiveness (aka: construction documentation or as-built report in NR 724.15).
Action Comments: REC'D CONSTRUCTION DOCUMENTATION REPORT

Substances:

Substance Desc: Gasoline - Unleaded and Leaded
Amount Released: Not reported
Release Code: Not reported

Map ID
Direction
Distance
Elevation

MAP FINDINGS

Site

Database(s)

EDR ID Number
EPA ID Number

MINI WAREHOUSES (Continued)

S100770482

Impact Number: 279677
Impact Code: 04
Impact Comments: TCE in MW-1
Impact Potential: N
Impact Description: Groundwater Contamination

Impact Number: 74553
Impact Code: 05
Impact Comments: SOIL CONTAMINATION
Impact Potential: N
Impact Description: Soil Contamination

Impact Number: 577301
Impact Code: 10
Impact Comments: Not reported
Impact Potential: N
Impact Description: Direct Contact

Impact Number: 284128
Impact Code: 20
Impact Comments: Not reported
Impact Potential: N
Impact Description: Co-contamination

Contacts:

Role Desc: DNR Project Manager
Contact Name: MARK DREWS
Contact Address: 141 NW BARSTOW ST
Contact Addr2: RM 180
Contact City,St,Zip: WAUKESHA, WI 53188
Contact Country: UNITED STATES
Company Address: WAUKESHA, WI 53188

Role Desc: Responsible Party
Contact Name: CP-26 LLC
Contact Address: 207 N MILWAUKEE ST
Contact Addr2: Not reported
Contact City,St,Zip: MILWAUKEE, WI 53202
Contact Country: UNITED STATES
Company Address: MILWAUKEE, WI 53202

Role Desc: Responsible Party
Contact Name: PERSONAL INFORMATION WITHHELD
Contact Address: 400 N BROADWAY STE 100
Contact Addr2: COBALT PARTNERS
Contact City,St,Zip: MILWAUKEE, WI 53202
Contact Country: UNITED STATES
Company Address: MILWAUKEE, WI 53202

Role Desc: Consultant
Contact Name: STANTEC CONSULTING SERVICES INC
Contact Address: 12080 N CORPORATE PKWY STE 200
Contact Addr2: Not reported
Contact City,St,Zip: MEQUON, WI 53092-2649
Contact Country: UNITED STATES
Company Address: MEQUON, WI 53092

Map ID
Direction
Distance
Elevation

MAP FINDINGS

Site

Database(s)

EDR ID Number
EPA ID Number

MINI WAREHOUSES (Continued)

S100770482

Role Desc: DNR File Contact
Contact Name: JENNIFER MEYER
Contact Address: 1027 W ST PAUL AVE
Contact Addr2: Not reported
Contact City,St,Zip: MILWAUKEE, WI 53233
Contact Country: UNITED STATES
Company Address: MILWAUKEE, WI 53233

CRS:

Name: MINI WAREHOUSES
Address: N91 W16228 PERSHING AVE
City,State,Zip: MENOMONEE FALLS, WI
DNR Activity Number: 0368003667
Site ID: 4080500
Facility ID: 268407370
Detail Seq Num: 31123
Activity Open: LUST open
X Coordinate: 673470.390
Y Coordinate: 302952.37
Start Date: 10/13/1993
End Date: 03/22/2016
Date Last Updated: 02/11/2004

AUL:

Name: MINI WAREHOUSES
Address: N91 W16228 PERSHING AVE
City,State,Zip: MENOMONEE FALLS, WI 53051
Facid: 268407370
Site Id: 4080500
Detail Seq No: 31123
Region Name: SE
Action Comments: Not reported
Action Date: 03/22/2016
Activity Type: LUST
Activity Name: MINI WAREHOUSES
Activity Number: 0368003667
Display Number: 03-68-003667
Act Name: Continuing Obligation(s) Applied
ACT Description: Closure or ongoing cleanup was approved with one or more continuing obligations to give notice of residual contamination; require or restrict certain actions to protect the public or environment; minimize human or environmental exposures.

Activity Comments: Not reported
Detail Address: W162N9235 PERSHING AVE
Start Date: 10/13/1993
End Date: 03/22/2016
Last Action: 05/16/2016
Status Cd: C
Status: CLOSED
Jurisdiction: DNR RR
Risk Code: Not reported
EPA NPL Site?: N
Acres: 15
Acres 100: Not reported
Drycleaner: N
Geo Located: Y

Map ID
Direction
Distance
Elevation

MAP FINDINGS

Site

Database(s)

EDR ID Number
EPA ID Number

MINI WAREHOUSES (Continued)

S100770482

Owner Name: Not reported
Owner Addr: Not reported
Owner City,St,Zip: Not reported
Dept Of Commerce Number: 53051212828
Comm Occurrence Id: Not reported
EPA Cerclis Id: Not reported
Dept Of Commerce Tracking: Not reported
PECFA Funds Eligible?: Y
Above Ground Storage Tank?: N
Co-contamination?: Y
Public Land Survey System Desc: NWSE0308N20E
DNR GIS Registry View Map Layers: Y
GIS Area Point Flag: N
Latitude: 43.183758517
Longitude: -88.111505426
DERF: N
Offsite Impact: N
Row Impact: N
WDOT: N
WDOT Description: Not reported
WAM: N
FRF: N
GLC: N
VPLE COC: N
SUDZ: N
Petrol UST: Y
Sediments: N
PFAS: N

Actions:

Action Date: 2015-08-24 Action Code: 130
Action Name: DNR Regulatory Reminder Sent
Action Desc: Date DNR sent written notification to Responsible Parties and/or other interested parties reminding them of a regulatory obligation.
Action Comments: PECFA SUNSET LETTER

Action Date: 2015-08-03 Action Code: 195
Action Name: Semi-Annual/PECFA Cost Reporting (NR700) Requirement Met
Action Desc: Date DNR received submittal of completed online semi-annual report form, meeting the requirements of NR 700.
Action Comments: Period: 1/1/2015 - 6/30/2015

Action Date: 2016-03-22 Action Code: 199
Action Name: Additional Information Received (Fee-Based or Closure)
Action Desc: Date DNR received the additional information that it had requested in order to make a determination on a fee-based or closure submittal.
Action Comments: Not reported

Action Date: 2016-03-22 Action Code: 11
Action Name: Activity Closed
Action Desc: Date DNR sends a letter approving the final closure of an activity based on data provided and compliance with NR 726 and 727. No further investigation or remediation is required at this time.
Action Comments: Not reported

Action Date: 2002-11-22 Action Code: 224
Action Name: Continuing Obligation - Structural Impediment to Cleanup
Action Desc: Closure or ongoing cleanup was approved with the requirement to

MAP FINDINGS

MINI WAREHOUSES (Continued)

S100770482

Action Name: Remaining Actions Needed
 Action Desc: Date DNR sends a letter outlining the remaining actions needed to achieve final closure. The site will not be formally closed until receipt of documentation. This action was formerly known as conditional closure.
 Action Comments: NR CLOSE W/11 UPON RECEIPT OF SOIL DEED RESTRICTION

Action Date: 2014-11-19 Action Code: 99
 Action Name: Miscellaneous
 Action Desc: Miscellaneous action - See Action Comments
 Action Comments: SOIL MANAGEMENT PLAN APPROVAL

Action Date: 2001-01-29 Action Code: 89
 Action Name: DSPS (formerly Commerce) Transferred Back to DNR
 Action Desc: Date the WI Dept of Safety and Professional Services (DSPS) transfers oversight of activity back to the DNR. DSPS was part of the Dept of Commerce until 2011.
 Action Comments: Tetrachloroethene detection in MW-1

Action Date: 1993-10-13 Action Code: 1
 Action Name: Notification of Hazardous Substance Discharge
 Action Desc: Date DNR received notice of a discharge of a hazardous substance under s. 292.11 Wis. Stats. Discharge was discovered during an environmental assessment or laboratory analysis of soil, sediment, groundwater or vapor samples. Includes historic contamination.
 Action Comments: Not reported

Action Date: 2014-10-20 Action Code: 12
 Action Name: Activity Previous Case Closure Date
 Action Desc: Date of a previously issued case closure letter when an activity has been reopened
 Action Comments: GW, SOIL, STRUCTURE IMPEDIMENT; 11/22/02

Action Date: 2014-10-20 Action Code: 13
 Action Name: Activity Reopened
 Action Desc: Date DNR provided written notice that additional response actions and/or monitoring is required per NR 727 for an activity that previously received a closure determination from the Department.
 Action Comments: Not reported

Action Date: 2016-01-14 Action Code: 198
 Action Name: Request for Additional Information (Fee-Based or Closure)
 Action Desc: Date DNR requests additional information in order to make a determination on a fee-based or closure submittal.
 Action Comments: MAP AND TABLE CORRECTIONS NEEDED

Action Date: 2001-09-13 Action Code: 79
 Action Name: Case Closure Review Request Received
 Action Desc: Date DNR Project Manager received a request to review Case Closure - (Form 4400-202). A fee was paid for DNR review.
 Action Comments: NR 11/29/01 REC'D CK#1365 \$750.00

Action Date: 2002-01-15 Action Code: 48
 Action Name: Preventive Action Limit (PAL) NR140 Exemption at Closure
 Action Desc: DNR has approved site closure with an exemption under NR 140 allowing site closure with groundwater contamination above the preventive action limit (PAL).

Map ID
Direction
Distance
Elevation

MAP FINDINGS

Site

Database(s)

EDR ID Number
EPA ID Number

MINI WAREHOUSES (Continued)

S100770482

Action Comments: LEAD @ MW-3

Action Date: 2002-01-15 Action Code: 52
Action Name: Deed Restriction for Residual Soil Contamination Recorded
Action Desc: Deed Restriction was recorded at the Register of Deeds, due to residual soil contamination, to ensure that land use does not pose a health threat. If the soils are made accessible, additional action is required.

Action Comments: Not reported

Action Date: 2002-10-02 Action Code: 99
Action Name: Miscellaneous
Action Desc: Miscellaneous action - See Action Comments
Action Comments: REC'D GWUR

Action Date: 1993-11-02 Action Code: 2
Action Name: Responsible Party (RP) letter sent
Action Desc: Date of DNR letter to responsible party (RP) notifying them of state law responsibilities associated with the investigation and cleanup of a hazardous substance discharge to the environment.

Action Comments: RP LETTER - LOW

Action Date: 1998-05-15 Action Code: 76
Action Name: Activity Transferred to DSPS (formerly Commerce)
Action Desc: Oversight of medium or low risk petroleum cleanup has been transferred to the WI Dept of Safety and Professional Services (DSPS). DSPS was part of the Dept of Commerce until 2011.

Action Comments: Not reported

Action Date: 2007-07-23 Action Code: 185
Action Name: Continuing Obligation(s) Compliance Audit Complete
Action Desc: Date DNR completed a compliance audit of continuing obligations that were previously approved and applied to this activity to assure compliance. Audit activities include a site review and visit by DNR staff.

Action Comments: GP

Action Date: 2015-11-25 Action Code: 199
Action Name: Additional Information Received (Fee-Based or Closure)
Action Desc: Date DNR received the additional information that it had requested in order to make a determination on a fee-based or closure submittal.

Action Comments: AR Restart

Action Date: 2015-11-19 Action Code: 79
Action Name: Case Closure Review Request Received
Action Desc: Date DNR Project Manager received a request to review Case Closure - (Form 4400-202). A fee was paid for DNR review.

Action Comments: AUTO-ENTERED

Action Date: 2015-11-19 Action Code: 198
Action Name: Request for Additional Information (Fee-Based or Closure)
Action Desc: Date DNR requests additional information in order to make a determination on a fee-based or closure submittal.

Action Comments: AR Pause

Action Date: 2015-11-17 Action Code: 700
Action Name: Database Fee Paid for Groundwater Continuing Obligation(s)

Map ID
Direction
Distance
Elevation

MAP FINDINGS

Site

Database(s)

EDR ID Number
EPA ID Number

MINI WAREHOUSES (Continued)

S100770482

Action Desc: Date fee received for residual groundwater contamination and related continuing obligations.
Action Comments: REC'D CK #26289 \$350.00

Action Date: 2015-11-17 Action Code: 710
Action Name: Database Fee Paid for Soil Continuing Obligation(s)
Action Desc: Date fee received for residual soil contamination and related continuing obligations.
Action Comments: REC'D CK #26289 \$300.00

Action Date: 2015-11-17 Action Code: 779
Action Name: Case Closure Review Fee Received
Action Desc: Date DNR received fee for case closure review. Case closure is reviewed for administrative completeness.
Action Comments: REC'D CK #26289 \$1050.00

Action Date: 2015-09-24 Action Code: 151
Action Name: Remedial Action Documentation Report Received (non-fee)
Action Desc: Date DNR received a remedial action documentation report to document the remedial system construction or how the remedial action was carried out and can include documentation of effectiveness (aka: construction documentation or as-built report in NR 724.15).
Action Comments: REC'D CONSTRUCTION DOCUMENTATION REPORT

Substances:

Substance Desc: Gasoline - Unleaded and Leaded
Amount Released: Not reported
Release Code: Not reported

Impact Number: 279677
Impact Code: 04
Impact Comments: TCE in MW-1
Impact Potential: N
Impact Description: Groundwater Contamination

Impact Number: 74553
Impact Code: 05
Impact Comments: SOIL CONTAMINATION
Impact Potential: N
Impact Description: Soil Contamination

Impact Number: 577301
Impact Code: 10
Impact Comments: Not reported
Impact Potential: N
Impact Description: Direct Contact

Impact Number: 284128
Impact Code: 20
Impact Comments: Not reported
Impact Potential: N
Impact Description: Co-contamination

Contacts:

Role Desc: DNR Project Manager
Contact Name: MARK DREWS

Map ID
Direction
Distance
Elevation

MAP FINDINGS

Site

Database(s)

EDR ID Number
EPA ID Number

MINI WAREHOUSES (Continued)

S100770482

Contact Address: 141 NW BARSTOW ST
Contact Addr2: RM 180
Contact City,St,Zip: WAUKESHA, WI 53188
Contact Country: UNITED STATES
Company Address: WAUKESHA, WI 53188

Role Desc: Responsible Party
Contact Name: CP-26 LLC
Contact Address: 207 N MILWAUKEE ST
Contact Addr2: Not reported
Contact City,St,Zip: MILWAUKEE, WI 53202
Contact Country: UNITED STATES
Company Address: MILWAUKEE, WI 53202

Role Desc: Responsible Party
Contact Name: PERSONAL INFORMATION WITHHELD
Contact Address: 400 N BROADWAY STE 100
Contact Addr2: COBALT PARTNERS
Contact City,St,Zip: MILWAUKEE, WI 53202
Contact Country: UNITED STATES
Company Address: MILWAUKEE, WI 53202

Role Desc: Consultant
Contact Name: STANTEC CONSULTING SERVICES INC
Contact Address: 12080 N CORPORATE PKWY STE 200
Contact Addr2: Not reported
Contact City,St,Zip: MEQUON, WI 53092-2649
Contact Country: UNITED STATES
Company Address: MEQUON, WI 53092

Role Desc: DNR File Contact
Contact Name: JENNIFER MEYER
Contact Address: 1027 W ST PAUL AVE
Contact Addr2: Not reported
Contact City,St,Zip: MILWAUKEE, WI 53233
Contact Country: UNITED STATES
Company Address: MILWAUKEE, WI 53233

Name: MINI WAREHOUSES
Address: N91 W16228 PERSHING AVE
City,State,Zip: MENOMONEE FALLS, WI 53051
Facid: 268407370
Site Id: 4080500
Detail Seq No: 31123
Region Name: SE
Action Comments: Not reported
Action Date: 01/15/2002
Activity Type: LUST
Activity Name: MINI WAREHOUSES
Activity Number: 0368003667
Display Number: 03-68-003667
Act Name: Deed Restriction for Residual Soil Contamination Recorded
ACT Description: Deed Restriction was recorded at the Register of Deeds, due to residual soil contamination, to ensure that land use does not pose a health threat. If the soils are made accessible, additional action is required.

Map ID
Direction
Distance
Elevation

MAP FINDINGS

Site

Database(s)

EDR ID Number
EPA ID Number

MINI WAREHOUSES (Continued)

S100770482

Activity Comments: Not reported
Detail Address: W162N9235 PERSHING AVE
Start Date: 10/13/1993
End Date: 03/22/2016
Last Action: 05/16/2016
Status Cd: C
Status: CLOSED
Jurisdiction: DNR RR
Risk Code: Not reported
EPA NPL Site?: N
Acres: 15
Acres 100: Not reported
Drycleaner: N
Geo Located: Y
Owner Name: Not reported
Owner Addr: Not reported
Owner City,St,Zip: Not reported
Dept Of Commerce Number: 53051212828
Comm Occurrence Id: Not reported
EPA Cerclis Id: Not reported
Dept Of Commerce Tracking: Not reported
PECFA Funds Eligible?: Y
Above Ground Storage Tank?: N
Co-contamination?: Y
Public Land Survey System Desc: NWSE0308N20E
DNR GIS Registry View Map Layers: Y
GIS Area Point Flag: N
Latitude: 43.183758517
Longitude: -88.111505426
DERF: N
Offsite Impact: N
Row Impact: N
WDOT: N
WDOT Description: Not reported
WAM: N
FRF: N
GLC: N
VPLE COC: N
SUDZ: N
Petrol UST: Y
Sediments: N
PFAS: N

Actions:

Action Date: 2015-08-24 Action Code: 130
Action Name: DNR Regulatory Reminder Sent
Action Desc: Date DNR sent written notification to Responsible Parties and/or other interested parties reminding them of a regulatory obligation.
Action Comments: PECFA SUNSET LETTER

Action Date: 2015-08-03 Action Code: 195
Action Name: Semi-Annual/PECFA Cost Reporting (NR700) Requirement Met
Action Desc: Date DNR received submittal of completed online semi-annual report form, meeting the requirements of NR 700.
Action Comments: Period: 1/1/2015 - 6/30/2015

Action Date: 2016-03-22 Action Code: 199
Action Name: Additional Information Received (Fee-Based or Closure)

Map ID
Direction
Distance
Elevation

MAP FINDINGS

Site

Database(s)

EDR ID Number
EPA ID Number

MINI WAREHOUSES (Continued)

S100770482

Action Desc: Date DNR received the additional information that it had requested in order to make a determination on a fee-based or closure submittal.
Action Comments: Not reported

Action Date: 2016-03-22 Action Code: 11
Action Name: Activity Closed
Action Desc: Date DNR sends a letter approving the final closure of an activity based on data provided and compliance with NR 726 and 727. No further investigation or remediation is required at this time.
Action Comments: Not reported

Action Date: 2002-11-22 Action Code: 224
Action Name: Continuing Obligation - Structural Impediment to Cleanup
Action Desc: Closure or ongoing cleanup was approved with the requirement to conduct further investigation and cleanup as necessary following the removal of a structural impediment that impeded the original investigation.
Action Comments: Not reported

Action Date: 2016-03-22 Action Code: 225
Action Name: Continuing Obligation Removed - Structural Impediment
Action Desc: The continuing obligation for a structural impediment has been satisfied through subsequent response actions. The continuing obligation has been removed from the site
Action Comments: Not reported

Action Date: 2016-03-22 Action Code: 236
Action Name: Continuing Obligation - Residual GW Contamination
Action Desc: Closure or ongoing cleanup was approved with the Continuing Obligation for residual groundwater contamination in excess of ch. NR 140 groundwater enforcement standard, to obtain DNR approval before well construction or reconstruction.
Action Comments: Not reported

Action Date: 2016-03-22 Action Code: 232
Action Name: Continuing Obligation - Residual Soil Contamination
Action Desc: Closure or ongoing cleanup was approved with the Continuing Obligation to address residual soil contamination at or above the Residual Contamination Level (RCL) or Site Specific Residual Contaminant Level (SSRCL) per rules, when moved.
Action Comments: Not reported

Action Date: 2016-03-22 Action Code: 222
Action Name: Continuing Obligation - Maintain Cap Over Contaminated Area
Action Desc: Closure or ongoing cleanup was approved with the requirement to maintain a cap or cover to protect against exposure to contaminated soil (direct contact) or to reduce the movement of residual contamination in soil or groundwater.
Action Comments: Not reported

Action Date: 2016-03-22 Action Code: 56
Action Name: Continuing Obligation(s) Applied
Action Desc: Closure or ongoing cleanup was approved with one or more continuing obligations to give notice of residual contamination; require or restrict certain actions to protect the public or environment; minimize human or environmental exposures.
Action Comments: Not reported

Map ID
Direction
Distance
Elevation

MAP FINDINGS

Site

Database(s)

EDR ID Number
EPA ID Number

MINI WAREHOUSES (Continued)

S100770482

Action Date: 2015-02-04 Action Code: 97
Action Name: Technical Assistance Request Received (fee)
Action Desc: Date DNR received a request for technical assistance and a fee has been paid.
Action Comments: REC'D CK# 26250 \$700.00 SEE 02-68-560086, 02-68-563039

Action Date: 2015-02-23 Action Code: 98
Action Name: Technical Assistance Provided
Action Desc: Date DNR provided fee-based technical assistance on a portion of a site investigation or cleanup.
Action Comments: MENOMONEE FALLS LTR

Action Date: 2002-01-15 Action Code: 84
Action Name: Remaining Actions Needed
Action Desc: Date DNR sends a letter outlining the remaining actions needed to achieve final closure. The site will not be formally closed until receipt of documentation. This action was formerly known as conditional closure.
Action Comments: NR CLOSE W/11 UPON RECEIPT OF SOIL DEED RESTRICTION

Action Date: 2014-11-19 Action Code: 99
Action Name: Miscellaneous
Action Desc: Miscellaneous action - See Action Comments
Action Comments: SOIL MANAGEMENT PLAN APPROVAL

Action Date: 2001-01-29 Action Code: 89
Action Name: DSPS (formerly Commerce) Transferred Back to DNR
Action Desc: Date the WI Dept of Safety and Professional Services (DSPS) transfers oversight of activity back to the DNR. DSPS was part of the Dept of Commerce until 2011.
Action Comments: Tetrachloroethene detection in MW-1

Action Date: 1993-10-13 Action Code: 1
Action Name: Notification of Hazardous Substance Discharge
Action Desc: Date DNR received notice of a discharge of a hazardous substance under s. 292.11 Wis. Stats. Discharge was discovered during an environmental assessment or laboratory analysis of soil, sediment, groundwater or vapor samples. Includes historic contamination.
Action Comments: Not reported

Action Date: 2014-10-20 Action Code: 12
Action Name: Activity Previous Case Closure Date
Action Desc: Date of a previously issued case closure letter when an activity has been reopened
Action Comments: GW, SOIL, STRUCTURE IMPEDIMENT; 11/22/02

Action Date: 2014-10-20 Action Code: 13
Action Name: Activity Reopened
Action Desc: Date DNR provided written notice that additional response actions and/or monitoring is required per NR 727 for an activity that previously received a closure determination from the Department.
Action Comments: Not reported

Action Date: 2016-01-14 Action Code: 198
Action Name: Request for Additional Information (Fee-Based or Closure)
Action Desc: Date DNR requests additional information in order to make a determination on a fee-based or closure submittal.

Map ID
Direction
Distance
Elevation

MAP FINDINGS

Site

Database(s)

EDR ID Number
EPA ID Number

MINI WAREHOUSES (Continued)

S100770482

Action Comments: MAP AND TABLE CORRECTIONS NEEDED

Action Date: 2001-09-13 Action Code: 79
Action Name: Case Closure Review Request Received
Action Desc: Date DNR Project Manager received a request to review Case Closure -
(Form 4400-202). A fee was paid for DNR review.
Action Comments: NR 11/29/01 REC'D CK#1365 \$750.00

Action Date: 2002-01-15 Action Code: 48
Action Name: Preventive Action Limit (PAL) NR140 Exemption at Closure
Action Desc: DNR has approved site closure with an exemption under NR 140 allowing
site closure with groundwater contamination above the preventive
action limit (PAL).
Action Comments: LEAD @ MW-3

Action Date: 2002-01-15 Action Code: 52
Action Name: Deed Restriction for Residual Soil Contamination Recorded
Action Desc: Deed Restriction was recorded at the Register of Deeds, due to
residual soil contamination, to ensure that land use does not pose a
health threat. If the soils are made accessible, additional action is
required.
Action Comments: Not reported

Action Date: 2002-10-02 Action Code: 99
Action Name: Miscellaneous
Action Desc: Miscellaneous action - See Action Comments
Action Comments: REC'D GWUR

Action Date: 1993-11-02 Action Code: 2
Action Name: Responsible Party (RP) letter sent
Action Desc: Date of DNR letter to responsible party (RP) notifying them of state
law responsibilities associated with the investigation and cleanup of
a hazardous substance discharge to the environment.
Action Comments: RP LETTER - LOW

Action Date: 1998-05-15 Action Code: 76
Action Name: Activity Transferred to DSPS (formerly Commerce)
Action Desc: Oversight of medium or low risk petroleum cleanup has been
transferred to the WI Dept of Safety and Professional Services
(DSPS). DSPS was part of the Dept of Commerce until 2011.
Action Comments: Not reported

Action Date: 2007-07-23 Action Code: 185
Action Name: Continuing Obligation(s) Compliance Audit Complete
Action Desc: Date DNR completed a compliance audit of continuing obligations that
were previously approved and applied to this activity to assure
compliance. Audit activities include a site review and visit by DNR
staff.
Action Comments: GP

Action Date: 2015-11-25 Action Code: 199
Action Name: Additional Information Received (Fee-Based or Closure)
Action Desc: Date DNR received the additional information that it had requested in
order to make a determination on a fee-based or closure submittal.
Action Comments: AR Restart

Action Date: 2015-11-19 Action Code: 79

Map ID
Direction
Distance
Elevation

MAP FINDINGS

Site

Database(s)

EDR ID Number
EPA ID Number

MINI WAREHOUSES (Continued)

S100770482

Action Name: Case Closure Review Request Received
Action Desc: Date DNR Project Manager received a request to review Case Closure - (Form 4400-202). A fee was paid for DNR review.
Action Comments: AUTO-ENTERED

Action Date: 2015-11-19 Action Code: 198
Action Name: Request for Additional Information (Fee-Based or Closure)
Action Desc: Date DNR requests additional information in order to make a determination on a fee-based or closure submittal.
Action Comments: AR Pause

Action Date: 2015-11-17 Action Code: 700
Action Name: Database Fee Paid for Groundwater Continuing Obligation(s)
Action Desc: Date fee received for residual groundwater contamination and related continuing obligations.
Action Comments: REC'D CK #26289 \$350.00

Action Date: 2015-11-17 Action Code: 710
Action Name: Database Fee Paid for Soil Continuing Obligation(s)
Action Desc: Date fee received for residual soil contamination and related continuing obligations.
Action Comments: REC'D CK #26289 \$300.00

Action Date: 2015-11-17 Action Code: 779
Action Name: Case Closure Review Fee Received
Action Desc: Date DNR received fee for case closure review. Case closure is reviewed for administrative completeness.
Action Comments: REC'D CK #26289 \$1050.00

Action Date: 2015-09-24 Action Code: 151
Action Name: Remedial Action Documentation Report Received (non-fee)
Action Desc: Date DNR received a remedial action documentation report to document the remedial system construction or how the remedial action was carried out and can include documentation of effectiveness (aka: construction documentation or as-built report in NR 724.15).
Action Comments: REC'D CONSTRUCTION DOCUMENTATION REPORT

Substances:

Substance Desc: Gasoline - Unleaded and Leaded
Amount Released: Not reported
Release Code: Not reported

Impact Number: 279677
Impact Code: 04
Impact Comments: TCE in MW-1
Impact Potential: N
Impact Description: Groundwater Contamination

Impact Number: 74553
Impact Code: 05
Impact Comments: SOIL CONTAMINATION
Impact Potential: N
Impact Description: Soil Contamination

Impact Number: 577301
Impact Code: 10
Impact Comments: Not reported

Map ID
Direction
Distance
Elevation

MAP FINDINGS

Site

Database(s)

EDR ID Number
EPA ID Number

MINI WAREHOUSES (Continued)

S100770482

Impact Potential: N
Impact Description: Direct Contact

Impact Number: 284128
Impact Code: 20
Impact Comments: Not reported
Impact Potential: N
Impact Description: Co-contamination

Contacts:

Role Desc: DNR Project Manager
Contact Name: MARK DREWS
Contact Address: 141 NW BARSTOW ST
Contact Addr2: RM 180
Contact City,St,Zip: WAUKESHA, WI 53188
Contact Country: UNITED STATES
Company Address: WAUKESHA, WI 53188

Role Desc: Responsible Party
Contact Name: CP-26 LLC
Contact Address: 207 N MILWAUKEE ST
Contact Addr2: Not reported
Contact City,St,Zip: MILWAUKEE, WI 53202
Contact Country: UNITED STATES
Company Address: MILWAUKEE, WI 53202

Role Desc: Responsible Party
Contact Name: PERSONAL INFORMATION WITHHELD
Contact Address: 400 N BROADWAY STE 100
Contact Addr2: COBALT PARTNERS
Contact City,St,Zip: MILWAUKEE, WI 53202
Contact Country: UNITED STATES
Company Address: MILWAUKEE, WI 53202

Role Desc: Consultant
Contact Name: STANTEC CONSULTING SERVICES INC
Contact Address: 12080 N CORPORATE PKWY STE 200
Contact Addr2: Not reported
Contact City,St,Zip: MEQUON, WI 53092-2649
Contact Country: UNITED STATES
Company Address: MEQUON, WI 53092

Role Desc: DNR File Contact
Contact Name: JENNIFER MEYER
Contact Address: 1027 W ST PAUL AVE
Contact Addr2: Not reported
Contact City,St,Zip: MILWAUKEE, WI 53233
Contact Country: UNITED STATES
Company Address: MILWAUKEE, WI 53233

Map ID
Direction
Distance
Elevation

MAP FINDINGS

Site

Database(s)

EDR ID Number
EPA ID Number

WEPCO MENOMONEE FALLS SRVC CTR (Continued)

1004796178

Human Exposure Controls Indicator: N/A
Groundwater Controls Indicator: N/A
Significant Non-Complier Universe: No
Unaddressed Significant Non-Complier Universe: No
Addressed Significant Non-Complier Universe: No
Significant Non-Complier With a Compliance Schedule Universe: No
Financial Assurance Required: Not reported
Handler Date of Last Change: 20000915
Recognized Trader-Importer: No
Recognized Trader-Exporter: No
Importer of Spent Lead Acid Batteries: No
Exporter of Spent Lead Acid Batteries: No
Recycler Activity Without Storage: Not reported
Manifest Broker: Not reported
Sub-Part P Indicator: No

Hazardous Waste Summary:

Waste Code: D001
Waste Description: Ignitable Waste

Handler - Owner Operator:

Owner/Operator Indicator: Operator
Owner/Operator Name: NAME NOT REPORTED
Legal Status: Private
Date Became Current: Not reported
Date Ended Current: Not reported
Owner/Operator Address: ADDRESS NOT REPORTED
Owner/Operator City,State,Zip: CITY NOT REPORTED, AK 99998
Owner/Operator Telephone: 312-555-1212
Owner/Operator Telephone Ext: Not reported
Owner/Operator Fax: Not reported
Owner/Operator Email: Not reported

Owner/Operator Indicator: Owner
Owner/Operator Name: WISCONSIN ELECTRIC POWER CO
Legal Status: Private
Date Became Current: Not reported
Date Ended Current: Not reported
Owner/Operator Address: ADDRESS NOT REPORTED
Owner/Operator City,State,Zip: CITY NOT REPORTED, AK 99998
Owner/Operator Telephone: 312-555-1212
Owner/Operator Telephone Ext: Not reported
Owner/Operator Fax: Not reported
Owner/Operator Email: Not reported

Historic Generators:

Receive Date: 19921130
Handler Name: WEPCO MENOMONEE FALLS SRVC CTR
Federal Waste Generator Description: Small Quantity Generator
State District Owner: Not reported
Large Quantity Handler of Universal Waste: No
Recognized Trader Importer: No
Recognized Trader Exporter: No
Spent Lead Acid Battery Importer: No
Spent Lead Acid Battery Exporter: No

Map ID
 Direction
 Distance
 Elevation

MAP FINDINGS

Site

Database(s)

EDR ID Number
 EPA ID Number

WEPCO MEMOMONEE FALLS SRVC CTR (Continued)

1004796178

Current Record: No
 Non Storage Recycler Activity: Not reported
 Electronic Manifest Broker: Not reported

Receive Date: 19960701
 Handler Name: WEPCO MEMOMONEE FALLS SRVC CTR
 Federal Waste Generator Description: Conditionally Exempt Small Quantity Generator
 State District Owner: Not reported
 Large Quantity Handler of Universal Waste: No
 Recognized Trader Importer: No
 Recognized Trader Exporter: No
 Spent Lead Acid Battery Importer: No
 Spent Lead Acid Battery Exporter: No
 Current Record: Yes
 Non Storage Recycler Activity: Not reported
 Electronic Manifest Broker: Not reported

List of NAICS Codes and Descriptions:
 NAICS Codes: No NAICS Codes Found

Facility Has Received Notices of Violations:
 Violations: No Violations Found

Evaluation Action Summary:
 Evaluations: No Evaluations Found

SHWIMS:
 Name: WEPCO MEMOMONEE FALLS SRVC CTR
 Address: W164 N9168 WATER ST
 City,State,Zip: MENOMONEE FALLS, WI 53051
 FID: 268125220
 Status: OPERATING
 Region: SOUTHEAST

L57
NNE
1/4-1/2
0.371 mi.
1960 ft.

MENOMONEE FALLS SERVICE CENTER (FORMER)
W164 N9168 WATER ST
MENOMONEE FALLS, WI 53051
Site 4 of 4 in cluster L

WI ERP **S107434190**
LUST **N/A**
CRS
AUL
BRRTS

Relative:
Higher
Actual:
843 ft.

ERP:
 Name: MENOMONEE FALLS SERVICE CENTER (FORMER)
 Address: W164 N9168 WATER ST
 City,State,Zip: MENOMONEE FALLS, WI 53051
 Site Id: 4062000
 Detail Seq No: 556759
 Activity Type: ERP
 Activity Name: MENOMONEE FALLS SERVICE CENTER FORMER
 Activity Number: 0268556759
 Activity Display Number: 02-68-556759
 Activity Detail Address: Not reported
 Activity Comments: Not reported
 Region Name: SE
 Facility ID: 268392190
 Start Date: 02/11/2011

Map ID
Direction
Distance
Elevation

MAP FINDINGS

Site

Database(s)

EDR ID Number
EPA ID Number

MENOMONEE FALLS SERVICE CENTER (FORMER) (Continued)

S107434190

End Date: 02/24/2016
Last Action Date: 07/06/2022
Status Cd: C
Status: CLOSED
Jurisdiction: DNR RR
Act Code: 330
Owner Name: Not reported
Owner Addr: Not reported
Owner City,St,Zip: Not reported
Dept Of Commerce Number: Not reported
Comm Occurrence Id: Not reported
EPA Cerclis Id: Not reported
Risk Code: Not reported
Acres: 15
Acres 100: Not reported
EPA NPL Site?: N
Dept Of Commerce Tracking: Not reported
PECFA Funds Eligible?: N
Above Ground Storage Tank?: N
Drycleaner?: N
Co-contamination?: Y
Public Land Survey System Desc: NWSE0308N20E
Geo Located: Y
DNR GIS Registry View Map Layers: Y
GIS Area Point Flag: N
Latitude: 43.184394841
Longitude: -88.111527463
DERF: N
Offsite Impact: N
Row Impact: N
WDOT: N
WDOT Description: Not reported
WAM: N
FRF: N
GLC: N
VPLE COC: N
SUDZ: N
Petrol UST: N
Sediments: N
PFAS: N

Actions:

Action Date: 2015-08-03 Action Code: 195
Action Name: Semi-Annual/PECFA Cost Reporting (NR700) Requirement Met
Action Desc: Date DNR received submittal of completed online semi-annual report form, meeting the requirements of NR 700.
Action Comments: Period: 1/1/2015 - 6/30/2015

Action Date: 2016-02-24 Action Code: 199
Action Name: Additional Information Received (Fee-Based or Closure)
Action Desc: Date DNR received the additional information that it had requested in order to make a determination on a fee-based or closure submittal.
Action Comments: Not reported

Action Date: 2016-02-24 Action Code: 11
Action Name: Activity Closed
Action Desc: Date DNR sends a letter approving the final closure of an activity based on data provided and compliance with NR 726 and 727. No further

MAP FINDINGS

MENOMONEE FALLS SERVICE CENTER (FORMER) (Continued)

S107434190

investigation or remediation is required at this time.
 Action Comments: Not reported

Action Date: 2016-02-24 Action Code: 222
 Action Name: Continuing Obligation - Maintain Cap Over Contaminated Area
 Action Desc: Closure or ongoing cleanup was approved with the requirement to maintain a cap or cover to protect against exposure to contaminated soil (direct contact) or to reduce the movement of residual contamination in soil or groundwater.

Action Comments: Not reported

Action Date: 2016-02-24 Action Code: 232
 Action Name: Continuing Obligation - Residual Soil Contamination
 Action Desc: Closure or ongoing cleanup was approved with the Continuing Obligation to address residual soil contamination at or above the Residual Contamination Level (RCL) or Site Specific Residual Contaminant Level (SSRCL) per rules, when moved.

Action Comments: Not reported

Action Date: 2016-02-24 Action Code: 56
 Action Name: Continuing Obligation(s) Applied
 Action Desc: Closure or ongoing cleanup was approved with one or more continuing obligations to give notice of residual contamination; require or restrict certain actions to protect the public or environment; minimize human or environmental exposures.

Action Comments: Not reported

Action Date: 2011-05-05 Action Code: 35
 Action Name: Site Investigation Workplan (SIWP) Received (non-fee)
 Action Desc: Date DNR received a site investigation workplan (SIWP) which states the objectives of the site investigation to determine the degree and extent of contamination.

Action Comments: REC'D PG 13 TO THE 29 APRIL 2011 SI WORKPLN

Action Date: 2011-05-02 Action Code: 35
 Action Name: Site Investigation Workplan (SIWP) Received (non-fee)
 Action Desc: Date DNR received a site investigation workplan (SIWP) which states the objectives of the site investigation to determine the degree and extent of contamination.

Action Comments: Not reported

Action Date: 2015-01-29 Action Code: 195
 Action Name: Semi-Annual/PECFA Cost Reporting (NR700) Requirement Met
 Action Desc: Date DNR received submittal of completed online semi-annual report form, meeting the requirements of NR 700.

Action Comments: Period: 7/1/2014 - 12/31/2014

Action Date: 2014-11-19 Action Code: 99
 Action Name: Miscellaneous
 Action Desc: Miscellaneous action - See Action Comments
 Action Comments: SOIL MANAGEMENT PLAN APPROVAL

Action Date: 2012-12-18 Action Code: 84
 Action Name: Remaining Actions Needed
 Action Desc: Date DNR sends a letter outlining the remaining actions needed to achieve final closure. The site will not be formally closed until receipt of documentation. This action was formerly known as

MAP FINDINGS

Site

Database(s)

EDR ID Number
 EPA ID Number

MENOMONEE FALLS SERVICE CENTER (FORMER) (Continued)

S107434190

conditional closure.
 Action Comments: CONDITIONALLY CLOSED

Action Date: 2012-10-18 Action Code: 79
 Action Name: Case Closure Review Request Received
 Action Desc: Date DNR Project Manager received a request to review Case Closure - (Form 4400-202). A fee was paid for DNR review.
 Action Comments: REC'D CK# 2244680 \$750.00

Action Date: 2012-10-18 Action Code: 710
 Action Name: Database Fee Paid for Soil Continuing Obligation(s)
 Action Desc: Date fee received for residual soil contamination and related continuing obligations.
 Action Comments: REC'D CK# 2244680 \$200.00

Action Date: 2012-10-01 Action Code: 43
 Action Name: Site Activity Status Update Received
 Action Desc: Date DNR received an update regarding site activities. This may include Long Term Monitoring reports (not plans) for sites included on the EPA Superfund: National Priorities List (NPL).
 Action Comments: MEETING WITH RP STATUS REPT REC'D

Action Date: 2012-12-18 Action Code: 12
 Action Name: Activity Previous Case Closure Date
 Action Desc: Date of a previously issued case closure letter when an activity has been reopened
 Action Comments: PAH AND LEAD IN SOIL WITH ORIGINAL CLOSURE

Action Date: 2014-10-20 Action Code: 13
 Action Name: Activity Reopened
 Action Desc: Date DNR provided written notice that additional response actions and/or monitoring is required per NR 727 for an activity that previously received a closure determination from the Department.
 Action Comments: Not reported

Action Date: 2016-01-14 Action Code: 198
 Action Name: Request for Additional Information (Fee-Based or Closure)
 Action Desc: Date DNR requests additional information in order to make a determination on a fee-based or closure submittal.
 Action Comments: MAP AND TABLE CORRECTIONS NEEDED

Action Date: 2013-01-22 Action Code: 99
 Action Name: Miscellaneous
 Action Desc: Miscellaneous action - See Action Comments
 Action Comments: REC'D WELL ABANDONMENT FORMS

Action Date: 2011-10-28 Action Code: 37
 Action Name: Site Investigation Report (SIR) Received (non-fee)
 Action Desc: Date DNR received a site investigation report (SIR) to determine degree & extent of contamination and form a basis for choosing the appropriate remedial action.
 Action Comments: Not reported

Action Date: 2011-10-28 Action Code: 147
 Action Name: Remedial Action (RA) Design Report Received (non-fee)
 Action Desc: Date DNR received a Remedial Action (RA) Design Report to document the proposed design of the remedial action or system. This includes

Map ID
Direction
Distance
Elevation

MAP FINDINGS

Site

Database(s)

EDR ID Number
EPA ID Number

MENOMONEE FALLS SERVICE CENTER (FORMER) (Continued)

S107434190

the RA Design Report for sites included on the EPA Superfund:
National Priorities List (NPL).

Action Comments: Not reported

Action Date: 2015-12-22 Action Code: 199
Action Name: Additional Information Received (Fee-Based or Closure)
Action Desc: Date DNR received the additional information that it had requested in order to make a determination on a fee-based or closure submittal.

Action Comments: AR Restart

Action Date: 2015-12-10 Action Code: 79
Action Name: Case Closure Review Request Received
Action Desc: Date DNR Project Manager received a request to review Case Closure - (Form 4400-202). A fee was paid for DNR review.

Action Comments: AUTO-ENTERED

Action Date: 2015-12-10 Action Code: 198
Action Name: Request for Additional Information (Fee-Based or Closure)
Action Desc: Date DNR requests additional information in order to make a determination on a fee-based or closure submittal.

Action Comments: AR Pause

Action Date: 2015-12-03 Action Code: 710
Action Name: Database Fee Paid for Soil Continuing Obligation(s)
Action Desc: Date fee received for residual soil contamination and related continuing obligations.

Action Comments: REC'D CK #26291 \$300.00

Action Date: 2015-12-03 Action Code: 779
Action Name: Case Closure Review Fee Received
Action Desc: Date DNR received fee for case closure review. Case closure is reviewed for administrative completeness.

Action Comments: REC'D CK #26291 \$1050.00

Action Date: 2011-02-11 Action Code: 1
Action Name: Notification of Hazardous Substance Discharge
Action Desc: Date DNR received notice of a discharge of a hazardous substance under s. 292.11 Wis. Stats. Discharge was discovered during an environmental assessment or laboratory analysis of soil, sediment, groundwater or vapor samples. Includes historic contamination.

Action Comments: Not reported

Action Date: 2011-02-18 Action Code: 2
Action Name: Responsible Party (RP) letter sent
Action Desc: Date of DNR letter to responsible party (RP) notifying them of state law responsibilities associated with the investigation and cleanup of a hazardous substance discharge to the environment.

Action Comments: Not reported

Action Date: 2011-09-07 Action Code: 130
Action Name: DNR Regulatory Reminder Sent
Action Desc: Date DNR sent written notification to Responsible Parties and/or other interested parties reminding them of a regulatory obligation.

Action Comments: Vapor Intrusion (VI) Assessment Notification Ltr Sent

Action Date: 2011-03-11 Action Code: 99
Action Name: Miscellaneous

Map ID
Direction
Distance
Elevation

MAP FINDINGS

Site

Database(s)

EDR ID Number
EPA ID Number

MENOMONEE FALLS SERVICE CENTER (FORMER) (Continued)

S107434190

Action Desc: Miscellaneous action - See Action Comments
Action Comments: CONSULTANT SELECTED

Action Date: 2011-03-11 Action Code: 43
Action Name: Site Activity Status Update Received
Action Desc: Date DNR received an update regarding site activities. This may include Long Term Monitoring reports (not plans) for sites included on the EPA Superfund: National Priorities List (NPL).
Action Comments: Not reported

Action Date: 2015-09-24 Action Code: 151
Action Name: Remedial Action (RA) Documentation Report Received (non-fee)
Action Desc: Date DNR received a Remedial Action (RA) Documentation Report to document the remedial system construction or how the RA was carried out and may include documentation of effectiveness. (aka: construction documentation, as-built report in NR 724 or construction completion for the NPL).
Action Comments: REC'D CONSTRUCTION DOCUMENTATION REPORT

Substances:

Substance Desc: Trichloroethylene
Amount Released: Not reported
Release Code: Not reported

Substance Desc: Chlorinated Solvents
Amount Released: Not reported
Release Code: Not reported

Substance Desc: Polynuclear Aromatic Hydrocarbons
Amount Released: Not reported
Release Code: Not reported

Substance Desc: Volatile Organic Compounds
Amount Released: Not reported
Release Code: Not reported

Substance Desc: Lead (Pb)
Amount Released: Not reported
Release Code: Not reported

Impact Number: 565920
Impact Code: 04
Impact Comments: Not reported
Impact Potential: N
Impact Description: Groundwater Contamination

Impact Number: 565921
Impact Code: 05
Impact Comments: Not reported
Impact Potential: N
Impact Description: Soil Contamination

Impact Number: 580185
Impact Code: 10
Impact Comments: Not reported
Impact Potential: N
Impact Description: Direct Contact

Map ID
Direction
Distance
Elevation

MAP FINDINGS

Site

Database(s)

EDR ID Number
EPA ID Number

MENOMONEE FALLS SERVICE CENTER (FORMER) (Continued)

S107434190

Impact Number: 570954
Impact Code: 20
Impact Comments: *** AUTO-POPULATED ***
Impact Potential: N
Impact Description: Co-contamination

Contacts:

Role Desc: DNR Project Manager
Contact Name: MARK DREWS
Contact Address: 141 NW BARSTOW ST
Contact Addr2: RM 180
Contact City,St,Zip: WAUKESHA, WI 53188
Contact Country: UNITED STATES
Company Address: WAUKESHA, WI 53188

Role Desc: DNR File Contact
Contact Name: JENNIFER MEYER
Contact Address: 1027 W ST PAUL AVE
Contact Addr2: Not reported
Contact City,St,Zip: MILWAUKEE, WI 53233
Contact Country: UNITED STATES
Company Address: MILWAUKEE, WI 53233

Role Desc: Responsible Party
Contact Name: CP-26 LLC
Contact Address: 207 N MILWAUKEE ST
Contact Addr2: Not reported
Contact City,St,Zip: MILWAUKEE, WI 53202
Contact Country: UNITED STATES
Company Address: MILWAUKEE, WI 53202

Role Desc: RP Contact/Agent
Contact Name: DAN ROSKOPF
Contact Address: 400 N BROADWAY STE 100
Contact Addr2: COBALT PARTNERS
Contact City,St,Zip: MILWAUKEE, WI 53202
Contact Country: UNITED STATES
Company Address: MILWAUKEE, WI 53202

Role Desc: Consultant
Contact Name: STANTEC CONSULTING SERVICES INC
Contact Address: 12080 N CORPORATE PKWY STE 200
Contact Addr2: Not reported
Contact City,St,Zip: MEQUON, WI 53092-2649
Contact Country: UNITED STATES
Company Address: MEQUON, WI 53092

LUST:

Name: MENOMONEE FALLS SERVICE CENTER (FORMER)
Address: W164 N9168 WATER ST
City,State,Zip: MENOMONEE FALLS, WI 53051
Region Name: SE
Facility ID: 268392190
Status: **CLOSED**
Start Date: 06/10/1993
End Date: 03/15/1994

Map ID
Direction
Distance
Elevation

MAP FINDINGS

Site

Database(s)

EDR ID Number
EPA ID Number

MENOMONEE FALLS SERVICE CENTER (FORMER) (Continued)

S107434190

Last Action: 03/15/1994
Site Id: 4062000
Detail Seq No: 30878
Activity Type: LUST
Act Code: 340
Activity Name: MENOMONEE FALLS SERVICE CENTER
Activity Number: 0368003406
Activity Display Number: 03-68-003406
Activity Detail Address: Not reported
Activity Comments: Not reported
Jurisdiction: DNR RR
Owner Name: Not reported
Owner Addr: Not reported
Owner City,St,Zip: Not reported
Dept Of Commerce Number: Not reported
Comm Occurrence Id: Not reported
EPA Cerclis Id: Not reported
Risk Code: Not reported
Acres: Not reported
Acres 100: Not reported
EPA NPL Site?: N
Dept Of Commerce Tracking: Not reported
PECFA Funds Eligible?: N
Above Ground Storage Tank?: N
Drycleaner?: N
Co-contamination?: N
Public Land Survey System Desc: NWSE0308N20E
Geo Located: Yes
DNR GIS Registry View Map Layers: No
Latitude: 43.184418824
Longitude: -88.11156965
DERF: N
Offsite Impact: N
Row Impact: N
WDOT: N
WDOT Description: Not reported
WAM: N
FRF: N
GLC: N
VPLE COC: N
SUDZ: N
Petrol UST: Y
Sediments: N
PFAS: N

Actions:

Action Date: 1993-06-10 Action Code: 1
Action Name: Notification of Hazardous Substance Discharge
Action Desc: Date DNR received notice of a discharge of a hazardous substance under s. 292.11 Wis. Stats. Discharge was discovered during an environmental assessment or laboratory analysis of soil, sediment, groundwater or vapor samples. Includes historic contamination.
Action Comments: Not reported

Action Date: 1993-07-26 Action Code: 2
Action Name: Responsible Party (RP) letter sent
Action Desc: Date of DNR letter to responsible party (RP) notifying them of state

Map ID
Direction
Distance
Elevation

MAP FINDINGS

Site

Database(s)

EDR ID Number
EPA ID Number

MENOMONEE FALLS SERVICE CENTER (FORMER) (Continued)

S107434190

Owner Addr: Not reported
Owner City,St,Zip: Not reported
Dept Of Commerce Number: Not reported
Comm Occurrence Id: Not reported
EPA Cerclis Id: Not reported
Risk Code: Not reported
Acres: Not reported
Acres 100: Not reported
EPA NPL Site?: N
Dept Of Commerce Tracking: Not reported
PECFA Funds Eligible?: N
Above Ground Storage Tank?: N
Drycleaner?: N
Co-contamination?: N
Public Land Survey System Desc: NWSE0308N20E
Geo Located: Yes
DNR GIS Registry View Map Layers: No
Latitude: 43.184153687
Longitude: -88.111381083
DERF: N
Offsite Impact: N
Row Impact: N
WDOT: N
WDOT Description: Not reported
WAM: N
FRF: N
GLC: N
VPLE COC: N
SUDZ: N
Petrol UST: Y
Sediments: N
PFAS: N

Actions:

Action Date: 1994-08-23 Action Code: 99
Action Name: Miscellaneous
Action Desc: Miscellaneous action - See Action Comments
Action Comments: SITE CLOSED

Action Date: 1994-01-13 Action Code: 1
Action Name: Notification of Hazardous Substance Discharge
Action Desc: Date DNR received notice of a discharge of a hazardous substance under s. 292.11 Wis. Stats. Discharge was discovered during an environmental assessment or laboratory analysis of soil, sediment, groundwater or vapor samples. Includes historic contamination.
Action Comments: Not reported

Action Date: 1994-08-23 Action Code: 11
Action Name: Activity Closed
Action Desc: Date DNR sends a letter approving the final closure of an activity based on data provided and compliance with NR 726 and 727. No further investigation or remediation is required at this time.
Action Comments: Not reported

Action Date: 1994-02-15 Action Code: 2
Action Name: Responsible Party (RP) letter sent
Action Desc: Date of DNR letter to responsible party (RP) notifying them of state

Map ID
Direction
Distance
Elevation

MAP FINDINGS

Site

Database(s)

EDR ID Number
EPA ID Number

MENOMONEE FALLS SERVICE CENTER (FORMER) (Continued)

S107434190

Action Comments: law responsibilities associated with the investigation and cleanup of a hazardous substance discharge to the environment.
RP LETTER

Substances:

Substance Desc: Engine Waste Oil
Amount Released: Not reported
Release Code: Not reported

Impact Number: 74827
Impact Code: 05
Impact Comments: SOIL CONTAMINATION
Impact Potential: N
Impact Description: Soil Contamination

Contacts:

Role Desc: DNR File Contact
Contact Name: JENNIFER MEYER
Contact Address: 1027 W ST PAUL AVE
Contact Addr2: Not reported
Contact City,St,Zip: MILWAUKEE, WI 53233
Contact Country: UNITED STATES
Company Address: MILWAUKEE, WI 53233

CRS:

Name: MENOMONEE FALLS SERVICE CENTER FORMER
Address: W164 N9168 WATER ST
City,State,Zip: MENOMONEE FALLS, WI
DNR Activity Number: 0268556759
Site ID: 4062000
Facility ID: 268392190
Detail Seq Num: 556759
Activity Open: ERP open
X Coordinate: 673467
Y Coordinate: 303023
Start Date: 02/11/2011
End Date: 02/24/2016
Date Last Updated: 03/06/2014

AUL:

Name: MENOMONEE FALLS SERVICE CENTER (FORMER)
Address: W164 N9168 WATER ST
City,State,Zip: MENOMONEE FALLS, WI 53051
Facid: 268392190
Site Id: 4062000
Detail Seq No: 556759
Region Name: SE
Action Comments: Not reported
Action Date: 02/24/2016
Activity Type: ERP
Activity Name: MENOMONEE FALLS SERVICE CENTER FORMER
Activity Number: 0268556759
Display Number: 02-68-556759
Act Name: Continuing Obligation(s) Applied
ACT Description: Closure or ongoing cleanup was approved with one or more continuing

Map ID
Direction
Distance
Elevation

MAP FINDINGS

Site

Database(s)

EDR ID Number
EPA ID Number

MENOMONEE FALLS SERVICE CENTER (FORMER) (Continued)

S107434190

obligations to give notice of residual contamination; require or restrict certain actions to protect the public or environment; minimize human or environmental exposures.

Activity Comments: Not reported
Detail Address: Not reported
Start Date: 02/11/2011
End Date: 02/24/2016
Last Action: 07/06/2022
Status Cd: C
Status: CLOSED
Jurisdiction: DNR RR
Risk Code: Not reported
EPA NPL Site?: N
Acres: 15
Acres 100: Not reported
Drycleaner: N
Geo Located: Y
Owner Name: Not reported
Owner Addr: Not reported
Owner City,St,Zip: Not reported
Dept Of Commerce Number: Not reported
Comm Occurrence Id: Not reported
EPA Cerclis Id: Not reported
Dept Of Commerce Tracking: Not reported
PECFA Funds Eligible?: N
Above Ground Storage Tank?: N
Co-contamination?: Y
Public Land Survey System Desc: NWSE0308N20E
DNR GIS Registry View Map Layers: Y
GIS Area Point Flag: N
Latitude: 43.184394841
Longitude: -88.111527463
DERF: N
Offsite Impact: N
Row Impact: N
WDOT: N
WDOT Description: Not reported
WAM: N
FRF: N
GLC: N
VPLE COC: N
SUDZ: N
Petrol UST: N
Sediments: N
PFAS: N

Actions:

Action Date: 2015-08-03 Action Code: 195
Action Name: Semi-Annual/PECFA Cost Reporting (NR700) Requirement Met
Action Desc: Date DNR received submittal of completed online semi-annual report form, meeting the requirements of NR 700.
Action Comments: Period: 1/1/2015 - 6/30/2015

Action Date: 2016-02-24 Action Code: 199
Action Name: Additional Information Received (Fee-Based or Closure)
Action Desc: Date DNR received the additional information that it had requested in order to make a determination on a fee-based or closure submittal.
Action Comments: Not reported

Map ID
Direction
Distance
Elevation

MAP FINDINGS

Site

Database(s)

EDR ID Number
EPA ID Number

MENOMONEE FALLS SERVICE CENTER (FORMER) (Continued)

S107434190

Action Date: 2016-02-24 Action Code: 11
Action Name: Activity Closed
Action Desc: Date DNR sends a letter approving the final closure of an activity based on data provided and compliance with NR 726 and 727. No further investigation or remediation is required at this time.
Action Comments: Not reported

Action Date: 2016-02-24 Action Code: 222
Action Name: Continuing Obligation - Maintain Cap Over Contaminated Area
Action Desc: Closure or ongoing cleanup was approved with the requirement to maintain a cap or cover to protect against exposure to contaminated soil (direct contact) or to reduce the movement of residual contamination in soil or groundwater.
Action Comments: Not reported

Action Date: 2016-02-24 Action Code: 232
Action Name: Continuing Obligation - Residual Soil Contamination
Action Desc: Closure or ongoing cleanup was approved with the Continuing Obligation to address residual soil contamination at or above the Residual Contamination Level (RCL) or Site Specific Residual Contaminant Level (SSRCL) per rules, when moved.
Action Comments: Not reported

Action Date: 2016-02-24 Action Code: 56
Action Name: Continuing Obligation(s) Applied
Action Desc: Closure or ongoing cleanup was approved with one or more continuing obligations to give notice of residual contamination; require or restrict certain actions to protect the public or environment; minimize human or environmental exposures.
Action Comments: Not reported

Action Date: 2011-05-05 Action Code: 35
Action Name: Site Investigation Workplan (SIWP) Received (non-fee)
Action Desc: Date DNR received a site investigation workplan (SIWP) which states the objectives of the site investigation to determine the degree and extent of contamination.
Action Comments: REC'D PG 13 TO THE 29 APRIL 2011 SI WORKPLN

Action Date: 2011-05-02 Action Code: 35
Action Name: Site Investigation Workplan (SIWP) Received (non-fee)
Action Desc: Date DNR received a site investigation workplan (SIWP) which states the objectives of the site investigation to determine the degree and extent of contamination.
Action Comments: Not reported

Action Date: 2015-01-29 Action Code: 195
Action Name: Semi-Annual/PECFA Cost Reporting (NR700) Requirement Met
Action Desc: Date DNR received submittal of completed online semi-annual report form, meeting the requirements of NR 700.
Action Comments: Period: 7/1/2014 - 12/31/2014

Action Date: 2014-11-19 Action Code: 99
Action Name: Miscellaneous
Action Desc: Miscellaneous action - See Action Comments
Action Comments: SOIL MANAGEMENT PLAN APPROVAL

Action Date: 2012-12-18 Action Code: 84

Map ID
Direction
Distance
Elevation

MAP FINDINGS

Site

Database(s)

EDR ID Number
EPA ID Number

MENOMONEE FALLS SERVICE CENTER (FORMER) (Continued)

S107434190

Action Name: Remaining Actions Needed
Action Desc: Date DNR sends a letter outlining the remaining actions needed to achieve final closure. The site will not be formally closed until receipt of documentation. This action was formerly known as conditional closure.
Action Comments: CONDITIONALLY CLOSED

Action Date: 2012-10-18 Action Code: 79
Action Name: Case Closure Review Request Received
Action Desc: Date DNR Project Manager received a request to review Case Closure - (Form 4400-202). A fee was paid for DNR review.
Action Comments: REC'D CK# 2244680 \$750.00

Action Date: 2012-10-18 Action Code: 710
Action Name: Database Fee Paid for Soil Continuing Obligation(s)
Action Desc: Date fee received for residual soil contamination and related continuing obligations.
Action Comments: REC'D CK# 2244680 \$200.00

Action Date: 2012-10-01 Action Code: 43
Action Name: Site Activity Status Update Received
Action Desc: Date DNR received an update regarding site activities. This may include Long Term Monitoring reports (not plans) for sites included on the EPA Superfund: National Priorities List (NPL).
Action Comments: MEETING WITH RP STATUS REPT REC'D

Action Date: 2012-12-18 Action Code: 12
Action Name: Activity Previous Case Closure Date
Action Desc: Date of a previously issued case closure letter when an activity has been reopened
Action Comments: PAH AND LEAD IN SOIL WITH ORIGINAL CLOSURE

Action Date: 2014-10-20 Action Code: 13
Action Name: Activity Reopened
Action Desc: Date DNR provided written notice that additional response actions and/or monitoring is required per NR 727 for an activity that previously received a closure determination from the Department.
Action Comments: Not reported

Action Date: 2016-01-14 Action Code: 198
Action Name: Request for Additional Information (Fee-Based or Closure)
Action Desc: Date DNR requests additional information in order to make a determination on a fee-based or closure submittal.
Action Comments: MAP AND TABLE CORRECTIONS NEEDED

Action Date: 2013-01-22 Action Code: 99
Action Name: Miscellaneous
Action Desc: Miscellaneous action - See Action Comments
Action Comments: REC'D WELL ABANDONMENT FORMS

Action Date: 2011-10-28 Action Code: 37
Action Name: Site Investigation Report (SIR) Received (non-fee)
Action Desc: Date DNR received a site investigation report (SIR) to determine degree & extent of contamination and form a basis for choosing the appropriate remedial action.
Action Comments: Not reported

Map ID
Direction
Distance
Elevation

MAP FINDINGS

Site

Database(s)

EDR ID Number
EPA ID Number

MENOMONEE FALLS SERVICE CENTER (FORMER) (Continued)

S107434190

Action Date: 2011-10-28 Action Code: 147
Action Name: Remedial Action (RA) Design Report Received (non-fee)
Action Desc: Date DNR received a Remedial Action (RA) Design Report to document the proposed design of the remedial action or system. This includes the RA Design Report for sites included on the EPA Superfund: National Priorities List (NPL).
Action Comments: Not reported

Action Date: 2015-12-22 Action Code: 199
Action Name: Additional Information Received (Fee-Based or Closure)
Action Desc: Date DNR received the additional information that it had requested in order to make a determination on a fee-based or closure submittal.
Action Comments: AR Restart

Action Date: 2015-12-10 Action Code: 79
Action Name: Case Closure Review Request Received
Action Desc: Date DNR Project Manager received a request to review Case Closure - (Form 4400-202). A fee was paid for DNR review.
Action Comments: AUTO-ENTERED

Action Date: 2015-12-10 Action Code: 198
Action Name: Request for Additional Information (Fee-Based or Closure)
Action Desc: Date DNR requests additional information in order to make a determination on a fee-based or closure submittal.
Action Comments: AR Pause

Action Date: 2015-12-03 Action Code: 710
Action Name: Database Fee Paid for Soil Continuing Obligation(s)
Action Desc: Date fee received for residual soil contamination and related continuing obligations.
Action Comments: REC'D CK #26291 \$300.00

Action Date: 2015-12-03 Action Code: 779
Action Name: Case Closure Review Fee Received
Action Desc: Date DNR received fee for case closure review. Case closure is reviewed for administrative completeness.
Action Comments: REC'D CK #26291 \$1050.00

Action Date: 2011-02-11 Action Code: 1
Action Name: Notification of Hazardous Substance Discharge
Action Desc: Date DNR received notice of a discharge of a hazardous substance under s. 292.11 Wis. Stats. Discharge was discovered during an environmental assessment or laboratory analysis of soil, sediment, groundwater or vapor samples. Includes historic contamination.
Action Comments: Not reported

Action Date: 2011-02-18 Action Code: 2
Action Name: Responsible Party (RP) letter sent
Action Desc: Date of DNR letter to responsible party (RP) notifying them of state law responsibilities associated with the investigation and cleanup of a hazardous substance discharge to the environment.
Action Comments: Not reported

Action Date: 2011-09-07 Action Code: 130
Action Name: DNR Regulatory Reminder Sent
Action Desc: Date DNR sent written notification to Responsible Parties and/or other interested parties reminding them of a regulatory obligation.

Map ID
Direction
Distance
Elevation

MAP FINDINGS

Site

Database(s)

EDR ID Number
EPA ID Number

MENOMONEE FALLS SERVICE CENTER (FORMER) (Continued)

S107434190

Action Comments: Vapor Intrusion (VI) Assessment Notification Ltr Sent

Action Date: 2011-03-11 Action Code: 99
Action Name: Miscellaneous
Action Desc: Miscellaneous action - See Action Comments
Action Comments: CONSULTANT SELECTED

Action Date: 2011-03-11 Action Code: 43
Action Name: Site Activity Status Update Received
Action Desc: Date DNR received an update regarding site activities. This may include Long Term Monitoring reports (not plans) for sites included on the EPA Superfund: National Priorities List (NPL).
Action Comments: Not reported

Action Date: 2015-09-24 Action Code: 151
Action Name: Remedial Action (RA) Documentation Report Received (non-fee)
Action Desc: Date DNR received a Remedial Action (RA) Documentation Report to document the remedial system construction or how the RA was carried out and may include documentation of effectiveness. (aka: construction documentation, as-built report in NR 724 or construction completion for the NPL).
Action Comments: REC'D CONSTRUCTION DOCUMENTATION REPORT

Substances:

Substance Desc: Trichloroethylene
Amount Released: Not reported
Release Code: Not reported

Substance Desc: Chlorinated Solvents
Amount Released: Not reported
Release Code: Not reported

Substance Desc: Polynuclear Aromatic Hydrocarbons
Amount Released: Not reported
Release Code: Not reported

Substance Desc: Volatile Organic Compounds
Amount Released: Not reported
Release Code: Not reported

Substance Desc: Lead (Pb)
Amount Released: Not reported
Release Code: Not reported

Impact Number: 565920
Impact Code: 04
Impact Comments: Not reported
Impact Potential: N
Impact Description: Groundwater Contamination

Impact Number: 565921
Impact Code: 05
Impact Comments: Not reported
Impact Potential: N
Impact Description: Soil Contamination

Impact Number: 580185

Map ID
Direction
Distance
Elevation

MAP FINDINGS

Site

Database(s)

EDR ID Number
EPA ID Number

MENOMONEE FALLS SERVICE CENTER (FORMER) (Continued)

S107434190

Impact Code: 10
Impact Comments: Not reported
Impact Potential: N
Impact Description: Direct Contact

Impact Number: 570954
Impact Code: 20
Impact Comments: *** AUTO-POPULATED ***
Impact Potential: N
Impact Description: Co-contamination

Contacts:

Role Desc: DNR Project Manager
Contact Name: MARK DREWS
Contact Address: 141 NW BARSTOW ST
Contact Addr2: RM 180
Contact City,St,Zip: WAUKESHA, WI 53188
Contact Country: UNITED STATES
Company Address: WAUKESHA, WI 53188

Role Desc: DNR File Contact
Contact Name: JENNIFER MEYER
Contact Address: 1027 W ST PAUL AVE
Contact Addr2: Not reported
Contact City,St,Zip: MILWAUKEE, WI 53233
Contact Country: UNITED STATES
Company Address: MILWAUKEE, WI 53233

Role Desc: Responsible Party
Contact Name: CP-26 LLC
Contact Address: 207 N MILWAUKEE ST
Contact Addr2: Not reported
Contact City,St,Zip: MILWAUKEE, WI 53202
Contact Country: UNITED STATES
Company Address: MILWAUKEE, WI 53202

Role Desc: RP Contact/Agent
Contact Name: DAN ROSKOPF
Contact Address: 400 N BROADWAY STE 100
Contact Addr2: COBALT PARTNERS
Contact City,St,Zip: MILWAUKEE, WI 53202
Contact Country: UNITED STATES
Company Address: MILWAUKEE, WI 53202

Role Desc: Consultant
Contact Name: STANTEC CONSULTING SERVICES INC
Contact Address: 12080 N CORPORATE PKWY STE 200
Contact Addr2: Not reported
Contact City,St,Zip: MEQUON, WI 53092-2649
Contact Country: UNITED STATES
Company Address: MEQUON, WI 53092

BRRTS:

Name: MENOMONEE FALLS SERVICE CENTER (FORMER)
Address: W164 N9168 WATER ST

Map ID
Direction
Distance
Elevation

MAP FINDINGS

Site

Database(s)

EDR ID Number
EPA ID Number

MENOMONEE FALLS SERVICE CENTER (FORMER) (Continued)

S107434190

City,State,Zip: MENOMONEE FALLS, WI 53051

[Click here for WDNR BRRTS Link:](#)

Site Id: 4062000
Region Name: SE
Facility ID: 268392190
Owner Name: Not reported
Owner Addr: Not reported
Owner City,St,Zip: Not reported
Activity Number: 0968292201
Activity Display Number: 09-68-292201
Detail Seq No: 292201
Status: Not reported
Activity Type: NO ACTION REQUIRED
Activity Name: WEPKO-MENOMONEE FALLS SERVICE CENTER
Activity Detail Address: Not reported
Activity Comments: UST Closure - No site investigation required. piping resampled on 3/3/95, can't find original close Rpt.
Start Date: 03/03/1995
End Date: 03/03/1995
Last Action: 1995-03-03
Dept Of Commerce Number: Not reported
Comm Occurrence Id: Not reported
EPA Cerclis Id: Not reported
Jurisdiction: DNR RR
Act Code: 390
Risk Code: Not reported
Acres: Not reported
Acres 100: Not reported
EPA NPL Site?: N
Dept Of Commerce Tracking: Not reported
PECFA Funds Eligible ?: N
Above Ground Storage Tank?: N
Drycleaner?: N
Co-contamination?: N
Public Land Survey System Desc: NWSE0308N20E
Geo Located: Y
DNR GIS Registry View Map Layers: N
GIS Area Point Flag: N
Latitude: 43.184394232
Longitude: -88.111490567
DERF: N
Offsite Impact: N
Row Impact: N
WDOT: N
WDOT Description: Not reported
WAM: N
FRF: N
GLC: N
VPLE COC: N
SUDZ: N
Petrol UST: N
Sediments: N
PFAS: N

Map ID
Direction
Distance
Elevation

MAP FINDINGS

Site

Database(s)

EDR ID Number
EPA ID Number

MENOMONEE FALLS SERVICE CENTER (FORMER) (Continued)

S107434190

Actions:

Action Date: 1995-03-03 Action Code: 1
Action Name: Notification of Hazardous Substance Discharge
Action Desc: Date DNR received notice of a discharge of a hazardous substance under s. 292.11 Wis. Stats. Discharge was discovered during an environmental assessment or laboratory analysis of soil, sediment, groundwater or vapor samples. Includes historic contamination.
Action Comments: Not reported

Action Date: 1995-03-03 Action Code: 33
Action Name: Tank System Site Assessment (TSSA) Report Received
Action Desc: Date DNR received a tank system site assessment (TSSA) regarding tank closure or change in services for an above-ground or underground tank system.
Action Comments: Not reported

Action Date: 1995-03-03 Action Code: 801
Action Name: No Action Required (NAR) determination
Action Desc: Date of DNR determination that no action is required (NAR) or limited actions were necessary when laboratory results indicated no detect to low level contamination.
Action Comments: Not reported

Contacts:

Role Desc: DNR File Contact
Contact Name: JENNIFER MEYER
Contact Address: 1027 W ST PAUL AVE
Contact Addr2: Not reported
Contact City,St,Zip: MILWAUKEE, WI 53233
Contact Country: UNITED STATES
Company Address: MILWAUKEE, WI 53233

M58 WATER ST GARAGE RECYCLING
North W164 N9183 WATER ST
1/4-1/2 MENOMONEE FALLS VIL, WI
0.379 mi.
2003 ft. Site 1 of 2 in cluster M

LUST S106976123
N/A

Relative:
Higher
Actual:
850 ft.

LUST:
Name: WATER ST GARAGE RECYCLING
Address: W164 N9183 WATER ST
City,State,Zip: MENOMONEE FALLS VIL, WI
Region Name: SE
Facility ID: 268391640
Status: CLOSED
Start Date: 12/19/1994
End Date: 06/16/1997
Last Action: 07/02/2013
Site Id: 4150400
Detail Seq No: 32126
Activity Type: LUST
Act Code: 340
Activity Name: WATER ST GARAGE RECYCLING / SITE 2
Activity Number: 0368004718
Activity Display Number: 03-68-004718
Activity Detail Address: Not reported

Map ID
Direction
Distance
Elevation

MAP FINDINGS

Site

Database(s)

EDR ID Number
EPA ID Number

WATER ST GARAGE RECYCLING (Continued)

S106976123

Activity Comments: ***SITE WAS CLOSED UNDER THE JURISDICTION OF THE DEPT OF SAFETY AND PROFESSIONAL SERVICES (DSPS) OR DEPT OF COMMERCE SITE TRANSFERRED BACK TO DNR JURISDICTION IN 2013***

Jurisdiction: DNR RR
Owner Name: Not reported
Owner Addr: Not reported
Owner City,St,Zip: Not reported
Dept Of Commerce Number: 53051216883
Comm Occurrence Id: Not reported
EPA Cerclis Id: Not reported
Risk Code: Not reported
Acres: Not reported
Acres 100: Not reported
EPA NPL Site?: N
Dept Of Commerce Tracking: Not reported
PECFA Funds Eligible?: Y
Above Ground Storage Tank?: N
Drycleaner?: N
Co-contamination?: N
Public Land Survey System Desc: NESW0308N20E
Geo Located: Yes
DNR GIS Registry View Map Layers: No
Latitude: 43.184563492
Longitude: -88.114033989
DERF: N
Offsite Impact: N
Row Impact: N
WDOT: N
WDOT Description: Not reported
WAM: N
FRF: N
GLC: N
VPLE COC: N
SUDZ: N
Petrol UST: Y
Sediments: N
PFAS: N

Actions:

Action Date: 2013-07-02 Action Code: 89
Action Name: DSPS (formerly Commerce) Transferred Back to DNR
Action Desc: Date the WI Dept of Safety and Professional Services (DSPS) transfers oversight of activity back to the DNR. DSPS was part of the Dept of Commerce until 2011.
Action Comments: PECFA PROGRAM TRANSFER 2013-2015 STATE BUDGET

Action Date: 1994-12-20 Action Code: 2
Action Name: Responsible Party (RP) letter sent
Action Desc: Date of DNR letter to responsible party (RP) notifying them of state law responsibilities associated with the investigation and cleanup of a hazardous substance discharge to the environment.
Action Comments: RP LETTER

Action Date: 1994-12-19 Action Code: 1
Action Name: Notification of Hazardous Substance Discharge
Action Desc: Date DNR received notice of a discharge of a hazardous substance under s. 292.11 Wis. Stats. Discharge was discovered during an

Map ID
Direction
Distance
Elevation

MAP FINDINGS

Site

Database(s)

EDR ID Number
EPA ID Number

WATER ST GARAGE RECYCLING (Continued)

S106976123

environmental assessment or laboratory analysis of soil, sediment,
groundwater or vapor samples. Includes historic contamination.

Action Comments: Not reported

Action Date: 1997-06-16 Action Code: 11

Action Name: Activity Closed

Action Desc: Date DNR sends a letter approving the final closure of an activity based on data provided and compliance with NR 726 and 727. No further investigation or remediation is required at this time.

Action Comments: *** NR726 Closure from Commerce Data Interchange ***

Action Date: 1996-06-25 Action Code: 76

Action Name: Activity Transferred to DSPS (formerly Commerce)

Action Desc: Oversight of medium or low risk petroleum cleanup has been transferred to the WI Dept of Safety and Professional Services (DSPS). DSPS was part of the Dept of Commerce until 2011.

Action Comments: Not reported

Substances:

Substance Desc: Engine Waste Oil

Amount Released: Not reported

Release Code: Not reported

Impact Number: 75593

Impact Code: 05

Impact Comments: SOIL CONTAMINATION

Impact Potential: N

Impact Description: Soil Contamination

Contacts:

Role Desc: DNR File Contact
Contact Name: JENNIFER MEYER
Contact Address: 1027 W ST PAUL AVE
Contact Addr2: Not reported
Contact City,St,Zip: MILWAUKEE, WI 53233
Contact Country: UNITED STATES
Company Address: MILWAUKEE, WI 53233

Role Desc: Responsible Party
Contact Name: MENOMONEE FALLS VILLAGE OF
Contact Address: W156 N8480 PILGRIM RD
Contact Addr2: Not reported
Contact City,St,Zip: MENOMONEE FALLS, WI 53051
Contact Country: UNITED STATES
Company Address: MENOMONEE FALLS, WI 53051

Name: WATER ST GARAGE RECYCLING
Address: W164 N9183 WATER ST
City,State,Zip: MENOMONEE FALLS VIL, WI
Region Name: SE
Facility ID: 268391640
Status: CLOSED
Start Date: 10/16/1989
End Date: 11/12/1996
Last Action: 10/10/2022
Site Id: 4150400

Map ID
Direction
Distance
Elevation

MAP FINDINGS

Site

Database(s)

EDR ID Number
EPA ID Number

WATER ST GARAGE RECYCLING (Continued)

S106976123

Detail Seq No: 22423
Activity Type: LUST
Act Code: 340
Activity Name: WATER ST GARAGE WASTE OIL RECYC FAC
Activity Number: 0368000492
Activity Display Number: 03-68-000492
Activity Detail Address: Not reported
Activity Comments: Not reported
Jurisdiction: DNR RR
Owner Name: Not reported
Owner Addr: Not reported
Owner City,St,Zip: Not reported
Dept Of Commerce Number: 53051216883
Comm Occurrence Id: Not reported
EPA Cerclis Id: Not reported
Risk Code: Not reported
Acres: Not reported
Acres 100: Not reported
EPA NPL Site?: N
Dept Of Commerce Tracking: Not reported
PECFA Funds Eligible?: Y
Above Ground Storage Tank?: N
Drycleaner?: N
Co-contamination?: N
Public Land Survey System Desc: NESW0308N20E
Geo Located: Yes
DNR GIS Registry View Map Layers: No
Latitude: 43.184551498
Longitude: -88.114530927
DERF: N
Offsite Impact: N
Row Impact: N
WDOT: N
WDOT Description: Not reported
WAM: N
FRF: N
GLC: N
VPLE COC: N
SUDZ: N
Petrol UST: Y
Sediments: N
PFAS: N

Actions:

Action Date: 1994-09-01 Action Code: 43
Action Name: Site Activity Status Update Received
Action Desc: Date DNR received an update regarding site activities.
Action Comments: QRTLY/MTHLY STATUS RPT

Action Date: 1995-11-02 Action Code: 43
Action Name: Site Activity Status Update Received
Action Desc: Date DNR received an update regarding site activities.
Action Comments: QRTLY/MTHLY STATUS RPT

Action Date: 1996-01-30 Action Code: 43
Action Name: Site Activity Status Update Received
Action Desc: Date DNR received an update regarding site activities.

Map ID
Direction
Distance
Elevation

MAP FINDINGS

Site

Database(s)

EDR ID Number
EPA ID Number

WATER ST GARAGE RECYCLING (Continued)

S106976123

Action Comments: Not reported

Action Date: 1989-10-16 Action Code: 1
Action Name: Notification of Hazardous Substance Discharge
Action Desc: Date DNR received notice of a discharge of a hazardous substance under s. 292.11 Wis. Stats. Discharge was discovered during an environmental assessment or laboratory analysis of soil, sediment, groundwater or vapor samples. Includes historic contamination.

Action Comments: Not reported

Action Date: 1990-07-19 Action Code: 2
Action Name: Responsible Party (RP) letter sent
Action Desc: Date of DNR letter to responsible party (RP) notifying them of state law responsibilities associated with the investigation and cleanup of a hazardous substance discharge to the environment.

Action Comments: Not reported

Action Date: 1989-12-26 Action Code: 33
Action Name: Tank System Site Assessment (TSSA) Report Received
Action Desc: Date DNR received a tank system site assessment (TSSA) regarding tank closure or change in services for an above-ground or underground tank system.

Action Comments: Not reported

Action Date: 1996-11-12 Action Code: 11
Action Name: Activity Closed
Action Desc: Date DNR sends a letter approving the final closure of an activity based on data provided and compliance with NR 726 and 727. No further investigation or remediation is required at this time.

Action Comments: Not reported

Action Date: 2019-01-04 Action Code: 33
Action Name: Tank System Site Assessment (TSSA) Report Received
Action Desc: Date DNR received a tank system site assessment (TSSA) regarding tank closure or change in services for an above-ground or underground tank system.

Action Comments: REC'D TSSA

Action Date: 1991-02-26 Action Code: 2
Action Name: Responsible Party (RP) letter sent
Action Desc: Date of DNR letter to responsible party (RP) notifying them of state law responsibilities associated with the investigation and cleanup of a hazardous substance discharge to the environment.

Action Comments: PARTIAL PECFA LETTER, OK PROGRESS PAY

Substances:

Substance Desc: Petroleum - Unknown Type
Amount Released: Not reported
Release Code: Not reported

Impact Number: 64945
Impact Code: 04
Impact Comments: GROUNDWATER CONTAMINATION
Impact Potential: N
Impact Description: Groundwater Contamination

Impact Number: 64946

Map ID
Direction
Distance
Elevation

MAP FINDINGS

Site

Database(s)

EDR ID Number
EPA ID Number

WATER ST GARAGE RECYCLING (Continued)

S106976123

Impact Code: 05
Impact Comments: Not reported
Impact Potential: N
Impact Description: Soil Contamination

Contacts:

Role Desc: Responsible Party
Contact Name: CITY OF MENOMONEE FALLS
Contact Address: Not reported
Contact Addr2: Not reported
Contact City,St,Zip: MENOMONEE FALLS, WI 53051
Contact Country: UNITED STATES
Company Address: MENOMONEE FALLS, WI 53051

Role Desc: DNR File Contact
Contact Name: JENNIFER MEYER
Contact Address: 1027 W ST PAUL AVE
Contact Addr2: Not reported
Contact City,St,Zip: MILWAUKEE, WI 53233
Contact Country: UNITED STATES
Company Address: MILWAUKEE, WI 53233

59
NE
1/4-1/2
0.382 mi.
2019 ft.

SDS PROPERTIES LLC
W161 N9116 HAYES AVE
MENOMONEE FALLS, WI 53051

WI ERP 1000309460
SHWIMS WID108295114
CRS
AUL
VCP
BROWNFIELDS
RCRA NonGen / NLR
MANIFEST

Relative:
Lower

Actual:
826 ft.

ERP:

Name: SDS PROPERTIES LLC
Address: W161 N9116 HAYES AVE
City,State,Zip: MENOMONEE FALLS, WI 53051
Site Id: 1023500
Detail Seq No: 560086
Activity Type: ERP
Activity Name: D & L MFG CO INC FMR
Activity Number: 0268560086
Activity Display Number: 02-68-560086
Activity Detail Address: Not reported
Activity Comments: Not reported
Region Name: SE
Facility ID: 268234780
Start Date: 02/07/2013
End Date: Not reported
Last Action Date: 11/10/2022
Status Cd: O
Status: OPEN
Jurisdiction: DNR RR
Act Code: 330
Owner Name: FIDUCIARY REAL ESTATE DEVELOPMENT INC
Owner Addr: 789 N WATER ST STE 200
Owner City,St,Zip: MILWAUKEE 53202
Dept Of Commerce Number: Not reported
Comm Occurrence Id: Not reported

Map ID
Direction
Distance
Elevation

MAP FINDINGS

Site

Database(s)

EDR ID Number
EPA ID Number

SDS PROPERTIES LLC (Continued)

1000309460

EPA Cerclis Id: Not reported
Risk Code: Not reported
Acres: 11
Acres 100: Not reported
EPA NPL Site?: N
Dept Of Commerce Tracking: Not reported
PECFA Funds Eligible?: N
Above Ground Storage Tank?: N
Drycleaner?: N
Co-contamination?: N
Public Land Survey System Desc: NWSE0308N20E
Geo Located: Y
DNR GIS Registry View Map Layers: N
GIS Area Point Flag: N
Latitude: 43.183228897
Longitude: -88.109631927
DERF: N
Offsite Impact: N
Row Impact: N
WDOT: N
WDOT Description: Not reported
WAM: N
FRF: N
GLC: N
VPLE COC: N
SUDZ: N
Petrol UST: N
Sediments: N
PFAS: N

Actions:

Action Date: 2017-01-05 Action Code: 97
Action Name: Technical Assistance Request Received (fee)
Action Desc: Date DNR received a request for technical assistance and a fee has been paid.
Action Comments: REC'D CK # 26347 \$700.00

Action Date: 2017-07-06 Action Code: 195
Action Name: Semi-Annual/PECFA Cost Reporting (NR700) Requirement Met
Action Desc: Date DNR received submittal of completed online semi-annual report form, meeting the requirements of NR 700.
Action Comments: Period: 1/1/2017 - 6/30/2017

Action Date: 2020-11-10 Action Code: 98
Action Name: Technical Assistance Provided
Action Desc: Date DNR provided fee-based technical assistance on a portion of a site investigation or cleanup.
Action Comments: Not reported

Action Date: 2020-10-22 Action Code: 97
Action Name: Technical Assistance Request Received (fee)
Action Desc: Date DNR received a request for technical assistance and a fee has been paid.
Action Comments: REC'D CK #79078 \$700.00

Action Date: 2015-08-05 Action Code: 195
Action Name: Semi-Annual/PECFA Cost Reporting (NR700) Requirement Met
Action Desc: Date DNR received submittal of completed online semi-annual report

Map ID
Direction
Distance
Elevation

MAP FINDINGS

Site

Database(s)

EDR ID Number
EPA ID Number

SDS PROPERTIES LLC (Continued)

1000309460

form, meeting the requirements of NR 700.
Action Comments: Period: 1/1/2015 - 6/30/2015

Action Date: 2015-07-09 Action Code: 147
Action Name: Remedial Action (RA) Design Report Received (non-fee)
Action Desc: Date DNR received a Remedial Action (RA) Design Report to document the proposed design of the remedial action or system. This includes the RA Design Report for sites included on the EPA Superfund: National Priorities List (NPL).
Action Comments: VAPOR INTRUSION MITIGATION PLAN

Action Date: 2015-06-15 Action Code: 43
Action Name: Site Activity Status Update Received
Action Desc: Date DNR received an update regarding site activities. This may include Long Term Monitoring reports (not plans) for sites included on the EPA Superfund: National Priorities List (NPL).
Action Comments: GROUNDWATER MONITORING REPORT #2

Action Date: 2015-04-23 Action Code: 99
Action Name: Miscellaneous
Action Desc: Miscellaneous action - See Action Comments
Action Comments: HAYES AVE. COMMENTS

Action Date: 2021-10-14 Action Code: 99
Action Name: Miscellaneous
Action Desc: Miscellaneous action - See Action Comments
Action Comments: APRIL 2021 GROUNDWATER MONITORING REPORT

Action Date: 2016-04-25 Action Code: 43
Action Name: Site Activity Status Update Received
Action Desc: Date DNR received an update regarding site activities. This may include Long Term Monitoring reports (not plans) for sites included on the EPA Superfund: National Priorities List (NPL).
Action Comments: GROUNDWATER MONITORING REPORT NO.5

Action Date: 2022-01-25 Action Code: 195
Action Name: Semi-Annual/PECFA Cost Reporting (NR700) Requirement Met
Action Desc: Date DNR received submittal of completed online semi-annual report form, meeting the requirements of NR 700.
Action Comments: Period: 7/1/2021 - 12/31/2021

Action Date: 2016-08-29 Action Code: 43
Action Name: Site Activity Status Update Received
Action Desc: Date DNR received an update regarding site activities. This may include Long Term Monitoring reports (not plans) for sites included on the EPA Superfund: National Priorities List (NPL).
Action Comments: GROUNDWATER MONITORING REPORT 7

Action Date: 2017-01-31 Action Code: 195
Action Name: Semi-Annual/PECFA Cost Reporting (NR700) Requirement Met
Action Desc: Date DNR received submittal of completed online semi-annual report form, meeting the requirements of NR 700.
Action Comments: Period: 7/1/2016 - 12/31/2016

Action Date: 2017-12-12 Action Code: 43
Action Name: Site Activity Status Update Received
Action Desc: Date DNR received an update regarding site activities. This may

Map ID
Direction
Distance
Elevation

MAP FINDINGS

Site

Database(s)

EDR ID Number
EPA ID Number

SDS PROPERTIES LLC (Continued)

1000309460

include Long Term Monitoring reports (not plans) for sites included on the EPA Superfund: National Priorities List (NPL).

Action Comments: REC'D SEPT 2017 GW MONITORING RPT

Action Date: 2017-12-12 Action Code: 97
Action Name: Technical Assistance Request Received (fee)
Action Desc: Date DNR received a request for technical assistance and a fee has been paid.
Action Comments: REC'D CK #26385 \$700.00

Action Date: 2018-01-31 Action Code: 198
Action Name: Request for Additional Information (Fee-Based or Closure)
Action Desc: Date DNR requests additional information in order to make a determination on a fee-based or closure submittal.
Action Comments: SITE DATA NEEDED.

Action Date: 2013-02-07 Action Code: 1
Action Name: Notification of Hazardous Substance Discharge
Action Desc: Date DNR received notice of a discharge of a hazardous substance under s. 292.11 Wis. Stats. Discharge was discovered during an environmental assessment or laboratory analysis of soil, sediment, groundwater or vapor samples. Includes historic contamination.
Action Comments: Not reported

Action Date: 2013-02-12 Action Code: 2
Action Name: Responsible Party (RP) letter sent
Action Desc: Date of DNR letter to responsible party (RP) notifying them of state law responsibilities associated with the investigation and cleanup of a hazardous substance discharge to the environment.
Action Comments: Not reported

Action Date: 2019-07-09 Action Code: 195
Action Name: Semi-Annual/PECFA Cost Reporting (NR700) Requirement Met
Action Desc: Date DNR received submittal of completed online semi-annual report form, meeting the requirements of NR 700.
Action Comments: Period: 1/1/2019 - 6/30/2019

Action Date: 2013-07-09 Action Code: 99
Action Name: Miscellaneous
Action Desc: Miscellaneous action - See Action Comments
Action Comments: RESPONSE TO WDNR COMMENTS

Action Date: 2013-03-14 Action Code: 99
Action Name: Miscellaneous
Action Desc: Miscellaneous action - See Action Comments
Action Comments: REC'D LTR RE CONSULTANT SELECTION

Action Date: 2020-08-17 Action Code: 130
Action Name: DNR Regulatory Reminder Sent
Action Desc: Date DNR sent written notification to Responsible Parties and/or other interested parties reminding them of a regulatory obligation.
Action Comments: EMERGING CONTAMINANTS REMINDER LETTER

Action Date: 2015-03-25 Action Code: 43
Action Name: Site Activity Status Update Received
Action Desc: Date DNR received an update regarding site activities. This may include Long Term Monitoring reports (not plans) for sites included

Map ID
Direction
Distance
Elevation

MAP FINDINGS

Site

Database(s)

EDR ID Number
EPA ID Number

SDS PROPERTIES LLC (Continued)

1000309460

Action Comments: on the EPA Superfund: National Priorities List (NPL).
GW MONITORING REPT

Action Date: 2015-02-04 Action Code: 97
Action Name: Technical Assistance Request Received (fee)
Action Desc: Date DNR received a request for technical assistance and a fee has
been paid.
Action Comments: REC'D CK# 26250 \$700.00 FEE PD 03-68-003667

Action Date: 2020-07-02 Action Code: 195
Action Name: Semi-Annual/PECFA Cost Reporting (NR700) Requirement Met
Action Desc: Date DNR received submittal of completed online semi-annual report
form, meeting the requirements of NR 700.
Action Comments: Period: 1/1/2020 - 6/30/2020

Action Date: 2015-02-23 Action Code: 98
Action Name: Technical Assistance Provided
Action Desc: Date DNR provided fee-based technical assistance on a portion of a
site investigation or cleanup.
Action Comments: MENOMONEE FALLS LTR

Action Date: 2015-02-09 Action Code: 195
Action Name: Semi-Annual/PECFA Cost Reporting (NR700) Requirement Met
Action Desc: Date DNR received submittal of completed online semi-annual report
form, meeting the requirements of NR 700.
Action Comments: Period: 7/1/2014 - 12/31/2014

Action Date: 2021-07-23 Action Code: 195
Action Name: Semi-Annual/PECFA Cost Reporting (NR700) Requirement Met
Action Desc: Date DNR received submittal of completed online semi-annual report
form, meeting the requirements of NR 700.
Action Comments: Period: 1/1/2021 - 6/30/2021

Action Date: 2016-08-03 Action Code: 195
Action Name: Semi-Annual/PECFA Cost Reporting (NR700) Requirement Met
Action Desc: Date DNR received submittal of completed online semi-annual report
form, meeting the requirements of NR 700.
Action Comments: Period: 1/1/2016 - 6/30/2016

Action Date: 2022-06-30 Action Code: 37
Action Name: Site Investigation Report (SIR) Received (non-fee)
Action Desc: Date DNR received a site investigation report (SIR) to determine
degree & extent of contamination and form a basis for choosing the
appropriate remedial action.
Action Comments: Not reported

Action Date: 2022-07-01 Action Code: 195
Action Name: Semi-Annual/PECFA Cost Reporting (NR700) Requirement Met
Action Desc: Date DNR received submittal of completed online semi-annual report
form, meeting the requirements of NR 700.
Action Comments: Period: 1/1/2022 - 6/30/2022

Action Date: 2022-09-06 Action Code: 99
Action Name: Miscellaneous
Action Desc: Miscellaneous action - See Action Comments
Action Comments: FIGURES

Map ID
Direction
Distance
Elevation

MAP FINDINGS

Site

Database(s)

EDR ID Number
EPA ID Number

SDS PROPERTIES LLC (Continued)

1000309460

Action Date: 2017-08-31 Action Code: 43
Action Name: Site Activity Status Update Received
Action Desc: Date DNR received an update regarding site activities. This may include Long Term Monitoring reports (not plans) for sites included on the EPA Superfund: National Priorities List (NPL).
Action Comments: REC'D APRIL 2017 GW MONITORING RPT

Action Date: 2018-05-16 Action Code: 36
Action Name: Site Investigation Workplan (SIWP) Approved
Action Desc: Date DNR provided notice that a site investigation workplan (SIWP) has been approved and site investigation activities can proceed as planned.
Action Comments: Not reported

Action Date: 2018-07-02 Action Code: 195
Action Name: Semi-Annual/PECFA Cost Reporting (NR700) Requirement Met
Action Desc: Date DNR received submittal of completed online semi-annual report form, meeting the requirements of NR 700.
Action Comments: Period: 1/1/2018 - 6/30/2018

Action Date: 2013-02-19 Action Code: 97
Action Name: Technical Assistance Request Received (fee)
Action Desc: Date DNR received a request for technical assistance and a fee has been paid.
Action Comments: REC'D CK #59852 \$500.00

Action Date: 2013-02-19 Action Code: 98
Action Name: Technical Assistance Provided
Action Desc: Date DNR provided fee-based technical assistance on a portion of a site investigation or cleanup.
Action Comments: TECH MEETING PROVIDED

Action Date: 2020-03-05 Action Code: 98
Action Name: Technical Assistance Provided
Action Desc: Date DNR provided fee-based technical assistance on a portion of a site investigation or cleanup.
Action Comments: Not reported

Action Date: 2014-09-22 Action Code: 64
Action Name: Inject/Infiltrate Request Approved
Action Desc: Date DNR provides notice that a request to inject into soil or groundwater under NR 812 has been approved. Infiltration approval is provided under a general WPDES permit or by a DNR project manager if WPDES permit is not necessary.
Action Comments: INJECTION PERMIT ISSUED

Action Date: 2014-09-29 Action Code: 40
Action Name: Remedial Action Options Report (RAOR) Approved
Action Desc: Date DNR provided notice that the remedial action options report (RAOR) was approved
Action Comments: Not reported

Action Date: 2014-08-11 Action Code: 63
Action Name: Inject/Infiltrate Request Received (fee)
Action Desc: Date DNR Received a request for Injection and/or Infiltration under NR 812 inject (through well/borehole) or infiltrate (through vertical pipes/galleries) any material (including clean water) to enhance soil

Map ID
Direction
Distance
Elevation

MAP FINDINGS

Site

Database(s)

EDR ID Number
EPA ID Number

SDS PROPERTIES LLC (Continued)

1000309460

Action Comments: or groundwater remediation. A fee has been paid for DNR review.
REC'D CK #26217 \$700.00

Action Date: 2014-07-29 Action Code: 99
Action Name: Miscellaneous
Action Desc: Miscellaneous action - See Action Comments
Action Comments: CONTAINED OUT REQUEST

Action Date: 2014-08-06 Action Code: 150
Action Name: Remedial Action (RA) Design Report Not Approved
Action Desc: Date DNR notified the Responsible Party (RP) via written or verbal communication that the Remedial Action (RA) Design Report is not approved or further work is requested. This includes the RA Design report for sites included on the EPA Superfund: National Priorities List (NPL).
Action Comments: Not reported

Action Date: 2014-07-16 Action Code: 147
Action Name: Remedial Action (RA) Design Report Received (non-fee)
Action Desc: Date DNR received a Remedial Action (RA) Design Report to document the proposed design of the remedial action or system. This includes the RA Design Report for sites included on the EPA Superfund: National Priorities List (NPL).
Action Comments: Not reported

Action Date: 2021-04-06 Action Code: 130
Action Name: DNR Regulatory Reminder Sent
Action Desc: Date DNR sent written notification to Responsible Parties and/or other interested parties reminding them of a regulatory obligation.
Action Comments: VAPOR INTRUSION AND TCE REMINDER LETTER

Action Date: 2013-03-28 Action Code: 35
Action Name: Site Investigation Workplan (SIWP) Received (non-fee)
Action Desc: Date DNR received a site investigation workplan (SIWP) which states the objectives of the site investigation to determine the degree and extent of contamination.
Action Comments: Not reported

Action Date: 2014-06-17 Action Code: 99
Action Name: Miscellaneous
Action Desc: Miscellaneous action - See Action Comments
Action Comments: RESPONSE TO DNR COMMENTS ON VPLE REVIEW AND SI REVIEW

Action Date: 2014-06-17 Action Code: 99
Action Name: Miscellaneous
Action Desc: Miscellaneous action - See Action Comments
Action Comments: RESPONSE TO DNR COMMENTS ON RAP REVIEW

Action Date: 2020-12-03 Action Code: 118
Action Name: PFAS Sampling Not Required At This Time
Action Desc: Date DNR provided response to Per- and Polyfluoroalkyl Substances (PFAS) Information Submitted in Lieu of Workplan stating that information provided by RP is adequate to indicate that PFAS sampling is not required at the site at this time.
Action Comments: Not reported

Action Date: 2016-01-26 Action Code: 195

Map ID
Direction
Distance
Elevation

MAP FINDINGS

Site

Database(s)

EDR ID Number
EPA ID Number

SDS PROPERTIES LLC (Continued)

1000309460

Action Name: Semi-Annual/PECFA Cost Reporting (NR700) Requirement Met
Action Desc: Date DNR received submittal of completed online semi-annual report form, meeting the requirements of NR 700.
Action Comments: Period: 7/1/2015 - 12/31/2015

Action Date: 2016-10-18 Action Code: 98
Action Name: Technical Assistance Provided
Action Desc: Date DNR provided fee-based technical assistance on a portion of a site investigation or cleanup.
Action Comments: SOIL MANAGEMENT APPROVAL

Action Date: 2017-01-30 Action Code: 98
Action Name: Technical Assistance Provided
Action Desc: Date DNR provided fee-based technical assistance on a portion of a site investigation or cleanup.
Action Comments: ADDITIONAL SITE INVESTIGATION NEEDED

Action Date: 2017-04-04 Action Code: 36
Action Name: Site Investigation Workplan (SIWP) Approved
Action Desc: Date DNR provided notice that a site investigation workplan (SIWP) has been approved and site investigation activities can proceed as planned.
Action Comments: Not reported

Action Date: 2018-02-22 Action Code: 199
Action Name: Additional Information Received (Fee-Based or Closure)
Action Desc: Date DNR received the additional information that it had requested in order to make a determination on a fee-based or closure submittal.
Action Comments: Not reported

Action Date: 2018-03-28 Action Code: 98
Action Name: Technical Assistance Provided
Action Desc: Date DNR provided fee-based technical assistance on a portion of a site investigation or cleanup.
Action Comments: ADDITIONAL INVESTIGATION NEEDED

Action Date: 2018-05-10 Action Code: 35
Action Name: Site Investigation Workplan (SIWP) Received (non-fee)
Action Desc: Date DNR received a site investigation workplan (SIWP) which states the objectives of the site investigation to determine the degree and extent of contamination.
Action Comments: REC'D ADD'L SIWP

Action Date: 2018-05-10 Action Code: 99
Action Name: Miscellaneous
Action Desc: Miscellaneous action - See Action Comments
Action Comments: ADDITIONAL INVESTIGATION PLAN

Action Date: 2019-04-12 Action Code: 37
Action Name: Site Investigation Report (SIR) Received (non-fee)
Action Desc: Date DNR received a site investigation report (SIR) to determine degree & extent of contamination and form a basis for choosing the appropriate remedial action.
Action Comments: ADDITIONAL INVESTIGATION

Action Date: 2019-04-15 Action Code: 140
Action Name: Site Investigation Report (SIR) Not Approved

Map ID
Direction
Distance
Elevation

MAP FINDINGS

Site

Database(s)

EDR ID Number
EPA ID Number

SDS PROPERTIES LLC (Continued)

1000309460

Action Desc: Date DNR provided notice that a site investigation report (SIR) has not been approved and further work is required to determine the degree & extent of contamination for all or part of a cleanup activity at a site.

Action Comments: ADDITIONAL SI NEEDED.

Action Date: 2019-01-15

Action Code: 195

Action Name: Semi-Annual/PECFA Cost Reporting (NR700) Requirement Met

Action Desc: Date DNR received submittal of completed online semi-annual report form, meeting the requirements of NR 700.

Action Comments: Period: 7/1/2018 - 12/31/2018

Action Date: 2019-09-25

Action Code: 43

Action Name: Site Activity Status Update Received

Action Desc: Date DNR received an update regarding site activities. This may include Long Term Monitoring reports (not plans) for sites included on the EPA Superfund: National Priorities List (NPL).

Action Comments: JUNE 2019 GW AND SOIL VAPOR MONITORING REPORT

Action Date: 2014-05-20

Action Code: 82

Action Name: Remedial Action Options Report (RAOR) Not Approved

Action Desc: Date DNR provided notice that the remedial action options report (RAOR) was not approved. The RAOR should be modified or another action selected.

Action Comments: Not reported

Action Date: 2014-04-30

Action Code: 99

Action Name: Miscellaneous

Action Desc: Miscellaneous action - See Action Comments

Action Comments: OCP PCB NOTICE #1

Action Date: 2014-05-20

Action Code: 99

Action Name: Miscellaneous

Action Desc: Miscellaneous action - See Action Comments

Action Comments: REMEDIAL ACTION PLAN COMMENTS

Action Date: 2014-04-23

Action Code: 39

Action Name: Remedial Action Options Report (RAOR) Received (non-fee)

Action Desc: Date DNR received a remedial action options report (RAOR). It identifies and evaluates options to prevent, minimize, stabilize or eliminate threats from discharged hazardous substances and to restore the environment to the extent practicable.

Action Comments: Not reported

Action Date: 2014-04-23

Action Code: 147

Action Name: Remedial Action (RA) Design Report Received (non-fee)

Action Desc: Date DNR received a Remedial Action (RA) Design Report to document the proposed design of the remedial action or system. This includes the RA Design Report for sites included on the EPA Superfund: National Priorities List (NPL).

Action Comments: Not reported

Action Date: 2020-01-21

Action Code: 97

Action Name: Technical Assistance Request Received (fee)

Action Desc: Date DNR received a request for technical assistance and a fee has been paid.

Action Comments: REC'D CK# 77450, \$700

Map ID
Direction
Distance
Elevation

MAP FINDINGS

Site

Database(s)

EDR ID Number
EPA ID Number

SDS PROPERTIES LLC (Continued)

1000309460

Action Date:	2020-01-06	Action Code:	195
Action Name:	Semi-Annual/PECFA Cost Reporting (NR700) Requirement Met		
Action Desc:	Date DNR received submittal of completed online semi-annual report form, meeting the requirements of NR 700.		
Action Comments:	Period: 7/1/2019 - 12/31/2019		
Action Date:	2013-12-10	Action Code:	140
Action Name:	Site Investigation Report (SIR) Not Approved		
Action Desc:	Date DNR provided notice that a site investigation report (SIR) has not been approved and further work is required to determine the degree & extent of contamination for all or part of a cleanup activity at a site.		
Action Comments:	Not reported		
Action Date:	2021-04-26	Action Code:	130
Action Name:	DNR Regulatory Reminder Sent		
Action Desc:	Date DNR sent written notification to Responsible Parties and/or other interested parties reminding them of a regulatory obligation.		
Action Comments:	EMERGING CONTAMINANTS REMINDER LETTER		
Action Date:	2021-05-25	Action Code:	43
Action Name:	Site Activity Status Update Received		
Action Desc:	Date DNR received an update regarding site activities. This may include Long Term Monitoring reports (not plans) for sites included on the EPA Superfund: National Priorities List (NPL).		
Action Comments:	APRIL 2021 GROUNDWATER MONITORING		
Action Date:	2016-09-30	Action Code:	97
Action Name:	Technical Assistance Request Received (fee)		
Action Desc:	Date DNR received a request for technical assistance and a fee has been paid.		
Action Comments:	REC'D CK #1752 \$700.00		
Action Date:	2022-08-08	Action Code:	99
Action Name:	Miscellaneous		
Action Desc:	Miscellaneous action - See Action Comments		
Action Comments:	SI COMMENTS		
Action Date:	2020-11-10	Action Code:	114
Action Name:	PFAS Scoping Statement Received		
Action Desc:	Date DNR received a Scoping Statement for Per- and Polyfluoroalkyl Substances (PFAS) related information for this Activity.		
Action Comments:	Not reported		
Action Date:	2022-11-10	Action Code:	43
Action Name:	Site Activity Status Update Received		
Action Desc:	Date DNR received an update regarding site activities. This may include Long Term Monitoring reports (not plans) for sites included on the EPA Superfund: National Priorities List (NPL).		
Action Comments:	VAPOR INTRUSION PATHWAY EVALUATION FOR NORTH ADJOINING BUILDING		
Action Date:	2017-03-30	Action Code:	35
Action Name:	Site Investigation Workplan (SIWP) Received (non-fee)		
Action Desc:	Date DNR received a site investigation workplan (SIWP) which states the objectives of the site investigation to determine the degree and extent of contamination.		
Action Comments:	GROUNDWATER MONITORING WORK PLAN		

Map ID
Direction
Distance
Elevation

MAP FINDINGS

Site

Database(s)

EDR ID Number
EPA ID Number

SDS PROPERTIES LLC (Continued)

1000309460

Action Date: 2018-01-09 Action Code: 195
Action Name: Semi-Annual/PECFA Cost Reporting (NR700) Requirement Met
Action Desc: Date DNR received submittal of completed online semi-annual report form, meeting the requirements of NR 700.
Action Comments: Period: 7/1/2017 - 12/31/2017

Action Date: 2013-11-11 Action Code: 37
Action Name: Site Investigation Report (SIR) Received (non-fee)
Action Desc: Date DNR received a site investigation report (SIR) to determine degree & extent of contamination and form a basis for choosing the appropriate remedial action.
Action Comments: Not reported

Action Date: 2013-09-16 Action Code: 43
Action Name: Site Activity Status Update Received
Action Desc: Date DNR received an update regarding site activities. This may include Long Term Monitoring reports (not plans) for sites included on the EPA Superfund: National Priorities List (NPL).
Action Comments: REVISED PROJECT SCHEDULE

Action Date: 2013-04-10 Action Code: 30
Action Name: Site Investigation Workplan (SIWP) Notice to Proceed (NTP)
Action Desc: Date DNR provided a notice to proceed (NTP) with site investigation activities. This is not an official approval of the workplan and no fee was collected for review. An NTP may be via email or phone call.
Action Comments: Not reported

Action Date: 2021-03-24 Action Code: 98
Action Name: Technical Assistance Provided
Action Desc: Date DNR provided fee-based technical assistance on a portion of a site investigation or cleanup.
Action Comments: SSDS SYSTEMS APPROVED

Action Date: 2021-02-17 Action Code: 97
Action Name: Technical Assistance Request Received (fee)
Action Desc: Date DNR received a request for technical assistance and a fee has been paid.
Action Comments: VAPOR MITIGATION SYSTEM UPGRADE AND INDOOR AIR SAMPLING UPDATE REPORT. VPLE - NO FEE SUBMITTED

Action Date: 2015-10-26 Action Code: 43
Action Name: Site Activity Status Update Received
Action Desc: Date DNR received an update regarding site activities. This may include Long Term Monitoring reports (not plans) for sites included on the EPA Superfund: National Priorities List (NPL).
Action Comments: GROUNDWATER MONITORING REPORT NO. 3

Action Date: 2021-01-05 Action Code: 195
Action Name: Semi-Annual/PECFA Cost Reporting (NR700) Requirement Met
Action Desc: Date DNR received submittal of completed online semi-annual report form, meeting the requirements of NR 700.
Action Comments: Period: 7/1/2020 - 12/31/2020

Action Date: 2015-08-17 Action Code: 147
Action Name: Remedial Action (RA) Design Report Received (non-fee)
Action Desc: Date DNR received a Remedial Action (RA) Design Report to document the proposed design of the remedial action or system. This includes

Map ID
Direction
Distance
Elevation

MAP FINDINGS

Site

Database(s)

EDR ID Number
EPA ID Number

SDS PROPERTIES LLC (Continued)

1000309460

the RA Design Report for sites included on the EPA Superfund:
National Priorities List (NPL).

Action Comments: REVISED VAPOR INTRUSION MITIGATION PLAN

Action Date: 2015-08-18 Action Code: 99
Action Name: Miscellaneous
Action Desc: Miscellaneous action - See Action Comments
Action Comments: APPROVED VAPOR MITIGATION PLAN

Action Date: 2015-09-24 Action Code: 151
Action Name: Remedial Action (RA) Documentation Report Received (non-fee)
Action Desc: Date DNR received a Remedial Action (RA) Documentation Report to document the remedial system construction or how the RA was carried out and may include documentation of effectiveness. (aka: construction documentation, as-built report in NR 724 or construction completion for the NPL).
Action Comments: REC'D CONSTRUCTION DOCUMENTATION REPORT

Action Date: 2021-01-15 Action Code: 43
Action Name: Site Activity Status Update Received
Action Desc: Date DNR received an update regarding site activities. This may include Long Term Monitoring reports (not plans) for sites included on the EPA Superfund: National Priorities List (NPL).
Action Comments: DECEMBER 2020 POST-REMEDIATION GROUNDWATER MONITORING REPORT

Action Date: 2020-11-10 Action Code: 117
Action Name: Information on PFAS Use Received in Lieu of Workplan
Action Desc: Date DNR received additional information to support reasons that a Responsible Party (RP) feels that Per- and Polyfluoroalkyl Substances (PFAS) sampling is not needed. PFAS sampling workplan was not submitted.
Action Comments: Not reported

Action Date: 2020-12-03 Action Code: 99
Action Name: Miscellaneous
Action Desc: Miscellaneous action - See Action Comments
Action Comments: DNR EMERGING CONTAMINANTS LETTER

Substances:

Substance Desc: Trichloroethylene
Amount Released: Not reported
Release Code: Not reported

Substance Desc: Chlorinated Solvents
Amount Released: Not reported
Release Code: Not reported

Substance Desc: Volatile Organic Compounds
Amount Released: Not reported
Release Code: Not reported

Impact Number: 572336
Impact Code: 04
Impact Comments: Not reported
Impact Potential: N
Impact Description: Groundwater Contamination

Map ID
Direction
Distance
Elevation

MAP FINDINGS

Site

Database(s)

EDR ID Number
EPA ID Number

SDS PROPERTIES LLC (Continued)

1000309460

Impact Number: 572337
Impact Code: 05
Impact Comments: Not reported
Impact Potential: N
Impact Description: Soil Contamination

Impact Number: 581643
Impact Code: 22
Impact Comments: Not reported
Impact Potential: Y
Impact Description: Off-Site Contamination

Impact Number: 581642
Impact Code: 23
Impact Comments: Not reported
Impact Potential: N
Impact Description: Vapor Intrusion Pathway

Contacts:

Role Desc: DNR Project Manager
Contact Name: MARK DREWS
Contact Address: 141 NW BARSTOW ST
Contact Addr2: RM 180
Contact City,St,Zip: WAUKESHA, WI 53188
Contact Country: UNITED STATES
Company Address: WAUKESHA, WI 53188

Role Desc: Consultant
Contact Name: STANTEC CONSULTING SERVICES INC
Contact Address: 12080 N CORPORATE PKWY STE 200
Contact Addr2: Not reported
Contact City,St,Zip: MEQUON, WI 53092-2649
Contact Country: UNITED STATES
Company Address: MEQUON, WI 53092

Role Desc: Responsible Party
Contact Name: FIDUCIARY REAL ESTATE DEV., INC
Contact Address: 789 N WATER ST., SUITE 200
Contact Addr2: Not reported
Contact City,St,Zip: MILWAUKEE, WI 53202
Contact Country: UNITED STATES
Company Address: MILWAUKEE, WI 53202

Role Desc: RP Contact/Agent
Contact Name: DAN ROSKOPF
Contact Address: 400 N BROADWAY STE 100
Contact Addr2: COBALT PARTNERS
Contact City,St,Zip: MILWAUKEE, WI 53202
Contact Country: UNITED STATES
Company Address: MILWAUKEE, WI 53202

Role Desc: RP Contact/Agent
Contact Name: BILL OHM
Contact Address: 400 N BROADWAY STE 100
Contact Addr2: COBALT PARTNERS
Contact City,St,Zip: MILWAUKEE, WI 53202
Contact Country: UNITED STATES

Map ID
Direction
Distance
Elevation

MAP FINDINGS

Site

Database(s)

EDR ID Number
EPA ID Number

SDS PROPERTIES LLC (Continued)

1000309460

Company Address: MILWAUKEE, WI 53202

Role Desc: Owner
Contact Name: COBALT LOOMIS LLC
Contact Address: 400 N BROADWAY STE 100
Contact Addr2: Not reported
Contact City,St,Zip: MILWAUKEE, WI 53202
Contact Country: UNITED STATES
Company Address: MILWAUKEE, WI 53202

Role Desc: Consultant
Contact Name: THE SIGMA GROUP INC
Contact Address: 1300 W CANAL ST
Contact Addr2: Not reported
Contact City,St,Zip: MILWAUKEE, WI 53233
Contact Country: UNITED STATES
Company Address: MILWAUKEE, WI 53233

Name: SDS PROPERTIES LLC
Address: W161 N9116 HAYES AVE
City,State,Zip: MENOMONEE FALLS, WI 53051
Site Id: 1023500
Detail Seq No: 184664
Activity Type: ERP
Activity Name: D & L MFG INC
Activity Number: 0268184664
Activity Display Number: 02-68-184664
Activity Detail Address: Not reported
Activity Comments: Not reported
Region Name: SE
Facility ID: 268234780
Start Date: 02/23/1998
End Date: 07/15/1998
Last Action Date: 06/24/2022
Status Cd: C
Status: CLOSED
Jurisdiction: DNR RR
Act Code: 330
Owner Name: FIDUCIARY REAL ESTATE DEVELOPMENT INC
Owner Addr: 789 N WATER ST STE 200
Owner City,St,Zip: MILWAUKEE 53202
Dept Of Commerce Number: Not reported
Comm Occurrence Id: Not reported
EPA Cerclis Id: Not reported
Risk Code: Not reported
Acres: Not reported
Acres 100: Not reported
EPA NPL Site?: N
Dept Of Commerce Tracking: Not reported
PECFA Funds Eligible?: N
Above Ground Storage Tank?: N
Drycleaner?: N
Co-contamination?: N
Public Land Survey System Desc: NWSE0308N20E
Geo Located: Y
DNR GIS Registry View Map Layers: Y
GIS Area Point Flag: N

Map ID
Direction
Distance
Elevation

MAP FINDINGS

Site

Database(s)

EDR ID Number
EPA ID Number

SDS PROPERTIES LLC (Continued)

1000309460

Latitude: 43.183416573
Longitude: -88.110174746
DERF: N
Offsite Impact: N
Row Impact: N
WDOT: N
WDOT Description: Not reported
WAM: N
FRF: N
GLC: N
VPLE COC: N
SUDZ: N
Petrol UST: N
Sediments: N
PFAS: N

Actions:

Action Date: 1998-07-07 Action Code: 52
Action Name: Deed Restriction for Residual Soil Contamination Recorded
Action Desc: Deed Restriction was recorded at the Register of Deeds, due to residual soil contamination, to ensure that land use does not pose a health threat. If the soils are made accessible, additional action is required.
Action Comments: Not reported

Action Date: 1998-07-14 Action Code: 232
Action Name: Continuing Obligation - Residual Soil Contamination
Action Desc: Closure or ongoing cleanup was approved with the Continuing Obligation to address residual soil contamination at or above the Residual Contamination Level (RCL) or Site Specific Residual Contaminant Level (SSRCL) per rules, when moved.
Action Comments: Not reported

Action Date: 1998-07-14 Action Code: 56
Action Name: Continuing Obligation(s) Applied
Action Desc: Closure or ongoing cleanup was approved with one or more continuing obligations to give notice of residual contamination; require or restrict certain actions to protect the public or environment; minimize human or environmental exposures.
Action Comments: Not reported

Action Date: 1998-07-14 Action Code: 86
Action Name: Activity Closed with site specific conditions.
Action Desc: [OBSOLETE] Date the DNR sends a letter notifying RP that the site has been closed with site specific conditions described. For example, soil contamination may exist but if dug up, it would not pose a direct contact threat.
Action Comments: RECIRCULATION AREA CLOSED W DEED RESTRIC

Action Date: 1998-07-14 Action Code: 11
Action Name: Activity Closed
Action Desc: Date DNR sends a letter approving the final closure of an activity based on data provided and compliance with NR 726 and 727. No further investigation or remediation is required at this time.
Action Comments: Not reported

Action Date: 1998-05-22 Action Code: 99
Action Name: Miscellaneous

Map ID
Direction
Distance
Elevation

MAP FINDINGS

Site

Database(s)

EDR ID Number
EPA ID Number

SDS PROPERTIES LLC (Continued)

1000309460

Action Desc: Miscellaneous action - See Action Comments
Action Comments: CLOSED DUMPSTER & PAINTSHED ONLY

Action Date: 1998-02-23 Action Code: 90
Action Name: SER First In/First Out (FIFO) Review Process Started
Action Desc: Date DNR southeast region (SER) review process of first in/first out (FIFO) is completed for a submittal.
Action Comments: JF.5/22/98 REQUEST PARTIAL CLOSURE closed 2/3

Action Date: 1998-05-22 Action Code: 91
Action Name: SER First In/First Out (FIFO) Review Process Complete
Action Desc: Date DNR southeast region (SER) review process of first in/first out (FIFO) is started for a submittal.
Action Comments: CLOSED 2/3 AREA

Action Date: 1998-02-23 Action Code: 1
Action Name: Notification of Hazardous Substance Discharge
Action Desc: Date DNR received notice of a discharge of a hazardous substance under s. 292.11 Wis. Stats. Discharge was discovered during an environmental assessment or laboratory analysis of soil, sediment, groundwater or vapor samples. Includes historic contamination.
Action Comments: Not reported

Substances:

Substance Desc: Tetrachloroethene (Perchloroethylene)
Amount Released: Not reported
Release Code: Not reported

Substance Desc: Chlorinated Solvents
Amount Released: Not reported
Release Code: Not reported

Substance Desc: Paints, Inks and Dyes
Amount Released: Not reported
Release Code: Not reported

Impact Number: 184667
Impact Code: 05
Impact Comments: Not reported
Impact Potential: N
Impact Description: Soil Contamination

Contacts:

Role Desc: RP Contact/Agent
Contact Name: KEN READ
Contact Address: Not reported
Contact Addr2: D & L MFG
Contact City,St,Zip: Not reported
Contact Country: Not reported
Company Address: ,

Role Desc: Responsible Party
Contact Name: D & L MFG CO INC
Contact Address: Not reported
Contact Addr2: Not reported
Contact City,St,Zip: MENOMONEE FALLS, WI 53052

Map ID
Direction
Distance
Elevation

MAP FINDINGS

Site

Database(s)

EDR ID Number
EPA ID Number

SDS PROPERTIES LLC (Continued)

1000309460

Contact Country: UNITED STATES
Company Address: MENOMONEE FALLS, WI 53052

Role Desc: Consultant
Contact Name: DRAKE ENVIRONMENTAL
Contact Address: 6980 N TEUTONIA AVE
Contact Addr2: Not reported
Contact City,St,Zip: MILWAUKEE, WI 53209-2536
Contact Country: UNITED STATES
Company Address: MILWAUKEE, WI 53209

Role Desc: DNR File Contact
Contact Name: JENNIFER MEYER
Contact Address: 1027 W ST PAUL AVE
Contact Addr2: Not reported
Contact City,St,Zip: MILWAUKEE, WI 53233
Contact Country: UNITED STATES
Company Address: MILWAUKEE, WI 53233

SHWIMS:

Name: SDS PROPERTIES LLC
Address: W161 N9116 HAYES AVE
City,State,Zip: MENOMONEE FALLS, WI 53051
FID: 268234780
Status: OPERATING
Region: SOUTHEAST

CRS:

Name: D & L MFG INC
Address: W161 N9116 HAYES AVE
City,State,Zip: MENOMONEE FALLS, WI
DNR Activity Number: 0268184664
Site ID: Not reported
Facility ID: 268234780
Detail Seq Num: 184664
Activity Open: Not reported
X Coordinate: 673579.859
Y Coordinate: 302915.960
Start Date: 02/23/1998
End Date: 07/15/1998
Date Last Updated: Not reported

AUL:

Name: SDS PROPERTIES LLC
Address: W161 N9116 HAYES AVE
City,State,Zip: MENOMONEE FALLS, WI 53051
Facid: 268234780
Site Id: 1023500
Detail Seq No: 184664
Region Name: SE
Action Comments: Not reported
Action Date: 07/07/1998
Activity Type: ERP
Activity Name: D & L MFG INC
Activity Number: 0268184664
Display Number: 02-68-184664

Map ID
Direction
Distance
Elevation

MAP FINDINGS

Site

Database(s)

EDR ID Number
EPA ID Number

SDS PROPERTIES LLC (Continued)

1000309460

Act Name: Deed Restriction for Residual Soil Contamination Recorded
ACT Description: Deed Restriction was recorded at the Register of Deeds, due to residual soil contamination, to ensure that land use does not pose a health threat. If the soils are made accessible, additional action is required.
Activity Comments: Not reported
Detail Address: Not reported
Start Date: 02/23/1998
End Date: 07/15/1998
Last Action: 06/24/2022
Status Cd: C
Status: CLOSED
Jurisdiction: DNR RR
Risk Code: Not reported
EPA NPL Site?: N
Acres: Not reported
Acres 100: Not reported
Drycleaner: N
Geo Located: Y
Owner Name: HAYES CORP
Owner Addr: W161 N9116 HAYES AVE
Owner City,St,Zip: MILWAUKEE, WI 53202
Dept Of Commerce Number: Not reported
Comm Occurrence Id: Not reported
EPA Cerclis Id: Not reported
Dept Of Commerce Tracking: Not reported
PECFA Funds Eligible?: N
Above Ground Storage Tank?: N
Co-contamination?: N
Public Land Survey System Desc: NWSE0308N20E
DNR GIS Registry View Map Layers: Y
GIS Area Point Flag: N
Latitude: 43.183416573
Longitude: -88.110174746
DERF: N
Offsite Impact: N
Row Impact: N
WDOT: N
WDOT Description: Not reported
WAM: N
FRF: N
GLC: N
VPLE COC: N
SUDZ: N
Petrol UST: N
Sediments: N
PFAS: N

Actions:

Action Date: 1998-07-07 Action Code: 52
Action Name: Deed Restriction for Residual Soil Contamination Recorded
Action Desc: Deed Restriction was recorded at the Register of Deeds, due to residual soil contamination, to ensure that land use does not pose a health threat. If the soils are made accessible, additional action is required.
Action Comments: Not reported

Action Date: 1998-07-14 Action Code: 232

Map ID
Direction
Distance
Elevation

MAP FINDINGS

Site

Database(s)

EDR ID Number
EPA ID Number

SDS PROPERTIES LLC (Continued)

1000309460

Action Name: Continuing Obligation - Residual Soil Contamination
Action Desc: Closure or ongoing cleanup was approved with the Continuing Obligation to address residual soil contamination at or above the Residual Contamination Level (RCL) or Site Specific Residual Contaminant Level (SSRCL) per rules, when moved.
Action Comments: Not reported

Action Date: 1998-07-14 Action Code: 56
Action Name: Continuing Obligation(s) Applied
Action Desc: Closure or ongoing cleanup was approved with one or more continuing obligations to give notice of residual contamination; require or restrict certain actions to protect the public or environment; minimize human or environmental exposures.
Action Comments: Not reported

Action Date: 1998-07-14 Action Code: 86
Action Name: Activity Closed with site specific conditions.
Action Desc: [OBSOLETE] Date the DNR sends a letter notifying RP that the site has been closed with site specific conditions described. For example, soil contamination may exist but if dug up, it would not pose a direct contact threat.
Action Comments: RECIRCULATION AREA CLOSED W DEED RESTRIC

Action Date: 1998-07-14 Action Code: 11
Action Name: Activity Closed
Action Desc: Date DNR sends a letter approving the final closure of an activity based on data provided and compliance with NR 726 and 727. No further investigation or remediation is required at this time.
Action Comments: Not reported

Action Date: 1998-05-22 Action Code: 99
Action Name: Miscellaneous
Action Desc: Miscellaneous action - See Action Comments
Action Comments: CLOSED DUMPSTER & PAINTSHED ONLY

Action Date: 1998-02-23 Action Code: 90
Action Name: SER First In/First Out (FIFO) Review Process Started
Action Desc: Date DNR southeast region (SER) review process of first in/first out (FIFO) is completed for a submittal.
Action Comments: JF.5/22/98 REQUEST PARTIAL CLOSURE closed 2/3

Action Date: 1998-05-22 Action Code: 91
Action Name: SER First In/First Out (FIFO) Review Process Complete
Action Desc: Date DNR southeast region (SER) review process of first in/first out (FIFO) is started for a submittal.
Action Comments: CLOSED 2/3 AREA

Action Date: 1998-02-23 Action Code: 1
Action Name: Notification of Hazardous Substance Discharge
Action Desc: Date DNR received notice of a discharge of a hazardous substance under s. 292.11 Wis. Stats. Discharge was discovered during an environmental assessment or laboratory analysis of soil, sediment, groundwater or vapor samples. Includes historic contamination.
Action Comments: Not reported

Substances:

Substance Desc: Tetrachloroethene (Perchloroethylene)

Map ID
Direction
Distance
Elevation

MAP FINDINGS

Site

Database(s)

EDR ID Number
EPA ID Number

SDS PROPERTIES LLC (Continued)

1000309460

Amount Released: Not reported
Release Code: Not reported

Substance Desc: Chlorinated Solvents
Amount Released: Not reported
Release Code: Not reported

Substance Desc: Paints, Inks and Dyes
Amount Released: Not reported
Release Code: Not reported

Impact Number: 184667
Impact Code: 05
Impact Comments: Not reported
Impact Potential: N
Impact Description: Soil Contamination

Contacts:

Role Desc: RP Contact/Agent
Contact Name: KEN READ
Contact Address: Not reported
Contact Addr2: D & L MFG
Contact City,St,Zip: Not reported
Contact Country: Not reported
Company Address: ,

Role Desc: Responsible Party
Contact Name: D & L MFG CO INC
Contact Address: Not reported
Contact Addr2: Not reported
Contact City,St,Zip: MENOMONEE FALLS, WI 53052
Contact Country: UNITED STATES
Company Address: MENOMONEE FALLS, WI 53052

Role Desc: Consultant
Contact Name: DRAKE ENVIRONMENTAL
Contact Address: 6980 N TEUTONIA AVE
Contact Addr2: Not reported
Contact City,St,Zip: MILWAUKEE, WI 53209-2536
Contact Country: UNITED STATES
Company Address: MILWAUKEE, WI 53209

Role Desc: DNR File Contact
Contact Name: JENNIFER MEYER
Contact Address: 1027 W ST PAUL AVE
Contact Addr2: Not reported
Contact City,St,Zip: MILWAUKEE, WI 53233
Contact Country: UNITED STATES
Company Address: MILWAUKEE, WI 53233

Name: SDS PROPERTIES LLC
Address: W161 N9116 HAYES AVE
City,State,Zip: MENOMONEE FALLS, WI 53051
Facid: 268234780
Site Id: 1023500
Detail Seq No: 184664

Map ID
Direction
Distance
Elevation

MAP FINDINGS

Site

Database(s)

EDR ID Number
EPA ID Number

SDS PROPERTIES LLC (Continued)

1000309460

Action Desc: Deed Restriction was recorded at the Register of Deeds, due to residual soil contamination, to ensure that land use does not pose a health threat. If the soils are made accessible, additional action is required.

Action Comments: Not reported

Action Date: 1998-07-14 Action Code: 232

Action Name: Continuing Obligation - Residual Soil Contamination

Action Desc: Closure or ongoing cleanup was approved with the Continuing Obligation to address residual soil contamination at or above the Residual Contamination Level (RCL) or Site Specific Residual Contaminant Level (SSRCL) per rules, when moved.

Action Comments: Not reported

Action Date: 1998-07-14 Action Code: 56

Action Name: Continuing Obligation(s) Applied

Action Desc: Closure or ongoing cleanup was approved with one or more continuing obligations to give notice of residual contamination; require or restrict certain actions to protect the public or environment; minimize human or environmental exposures.

Action Comments: Not reported

Action Date: 1998-07-14 Action Code: 86

Action Name: Activity Closed with site specific conditions.

Action Desc: [OBSOLETE] Date the DNR sends a letter notifying RP that the site has been closed with site specific conditions described. For example, soil contamination may exist but if dug up, it would not pose a direct contact threat.

Action Comments: RECIRCULATION AREA CLOSED W DEED RESTRIC

Action Date: 1998-07-14 Action Code: 11

Action Name: Activity Closed

Action Desc: Date DNR sends a letter approving the final closure of an activity based on data provided and compliance with NR 726 and 727. No further investigation or remediation is required at this time.

Action Comments: Not reported

Action Date: 1998-05-22 Action Code: 99

Action Name: Miscellaneous

Action Desc: Miscellaneous action - See Action Comments

Action Comments: CLOSED DUMPSTER & PAINTSHED ONLY

Action Date: 1998-02-23 Action Code: 90

Action Name: SER First In/First Out (FIFO) Review Process Started

Action Desc: Date DNR southeast region (SER) review process of first in/first out (FIFO) is completed for a submittal.

Action Comments: JF.5/22/98 REQUEST PARTIAL CLOSURE closed 2/3

Action Date: 1998-05-22 Action Code: 91

Action Name: SER First In/First Out (FIFO) Review Process Complete

Action Desc: Date DNR southeast region (SER) review process of first in/first out (FIFO) is started for a submittal.

Action Comments: CLOSED 2/3 AREA

Action Date: 1998-02-23 Action Code: 1

Action Name: Notification of Hazardous Substance Discharge

Action Desc: Date DNR received notice of a discharge of a hazardous substance

Map ID
Direction
Distance
Elevation

MAP FINDINGS

Site

Database(s)

EDR ID Number
EPA ID Number

SDS PROPERTIES LLC (Continued)

1000309460

Action Comments: under s. 292.11 Wis. Stats. Discharge was discovered during an environmental assessment or laboratory analysis of soil, sediment, groundwater or vapor samples. Includes historic contamination.
Not reported

Substances:

Substance Desc: Tetrachloroethene (Perchloroethylene)
Amount Released: Not reported
Release Code: Not reported

Substance Desc: Chlorinated Solvents
Amount Released: Not reported
Release Code: Not reported

Substance Desc: Paints, Inks and Dyes
Amount Released: Not reported
Release Code: Not reported

Impact Number: 184667
Impact Code: 05
Impact Comments: Not reported
Impact Potential: N
Impact Description: Soil Contamination

Contacts:

Role Desc: RP Contact/Agent
Contact Name: KEN READ
Contact Address: Not reported
Contact Addr2: D & L MFG
Contact City,St,Zip: Not reported
Contact Country: Not reported
Company Address: ,

Role Desc: Responsible Party
Contact Name: D & L MFG CO INC
Contact Address: Not reported
Contact Addr2: Not reported
Contact City,St,Zip: MENOMONEE FALLS, WI 53052
Contact Country: UNITED STATES
Company Address: MENOMONEE FALLS, WI 53052

Role Desc: Consultant
Contact Name: DRAKE ENVIRONMENTAL
Contact Address: 6980 N TEUTONIA AVE
Contact Addr2: Not reported
Contact City,St,Zip: MILWAUKEE, WI 53209-2536
Contact Country: UNITED STATES
Company Address: MILWAUKEE, WI 53209

Role Desc: DNR File Contact
Contact Name: JENNIFER MEYER
Contact Address: 1027 W ST PAUL AVE
Contact Addr2: Not reported
Contact City,St,Zip: MILWAUKEE, WI 53233
Contact Country: UNITED STATES
Company Address: MILWAUKEE, WI 53233

Map ID
Direction
Distance
Elevation

MAP FINDINGS

Site

Database(s)

EDR ID Number
EPA ID Number

SDS PROPERTIES LLC (Continued)

1000309460

Name: SDS PROPERTIES LLC
Address: W161 N9116 HAYES AVE
City,State,Zip: MENOMONEE FALLS, WI 53051
Facid: 268234780
Site Id: 1023500
Detail Seq No: 184664
Region Name: SE
Action Comments: RECIRCULATION AREA CLOSED W DEED RESTRIC
Action Date: 07/14/1998
Activity Type: ERP
Activity Name: D & L MFG INC
Activity Number: 0268184664
Display Number: 02-68-184664
Act Name: Activity Closed with site specific conditions.
ACT Description: [OBSOLETE] Date the DNR sends a letter notifying RP that the site has been closed with site specific conditions described. For example, soil contamination may exist but if dug up, it would not pose a direct contact threat.

Activity Comments: Not reported
Detail Address: Not reported
Start Date: 02/23/1998
End Date: 07/15/1998
Last Action: 06/24/2022
Status Cd: C
Status: CLOSED
Jurisdiction: DNR RR
Risk Code: Not reported
EPA NPL Site?: N
Acres: Not reported
Acres 100: Not reported
Drycleaner: N
Geo Located: Y

Owner Name: HAYES CORP
Owner Addr: W161 N9116 HAYES AVE
Owner City,St,Zip: MILWAUKEE, WI 53202
Dept Of Commerce Number: Not reported
Comm Occurrence Id: Not reported
EPA Cerclis Id: Not reported
Dept Of Commerce Tracking: Not reported
PECFA Funds Eligible?: N
Above Ground Storage Tank?: N
Co-contamination?: N
Public Land Survey System Desc: NWSE0308N20E
DNR GIS Registry View Map Layers: Y
GIS Area Point Flag: N
Latitude: 43.183416573
Longitude: -88.110174746
DERF: N
Offsite Impact: N
Row Impact: N
WDOT: N
WDOT Description: Not reported
WAM: N
FRF: N
GLC: N
VPLE COC: N
SUDZ: N

Map ID
Direction
Distance
Elevation

MAP FINDINGS

Site

Database(s)

EDR ID Number
EPA ID Number

SDS PROPERTIES LLC (Continued)

1000309460

Petrol UST: N
Sediments: N
PFAS: N

Actions:

Action Date: 1998-07-07 Action Code: 52
Action Name: Deed Restriction for Residual Soil Contamination Recorded
Action Desc: Deed Restriction was recorded at the Register of Deeds, due to residual soil contamination, to ensure that land use does not pose a health threat. If the soils are made accessible, additional action is required.
Action Comments: Not reported

Action Date: 1998-07-14 Action Code: 232
Action Name: Continuing Obligation - Residual Soil Contamination
Action Desc: Closure or ongoing cleanup was approved with the Continuing Obligation to address residual soil contamination at or above the Residual Contamination Level (RCL) or Site Specific Residual Contaminant Level (SSRCL) per rules, when moved.
Action Comments: Not reported

Action Date: 1998-07-14 Action Code: 56
Action Name: Continuing Obligation(s) Applied
Action Desc: Closure or ongoing cleanup was approved with one or more continuing obligations to give notice of residual contamination; require or restrict certain actions to protect the public or environment; minimize human or environmental exposures.
Action Comments: Not reported

Action Date: 1998-07-14 Action Code: 86
Action Name: Activity Closed with site specific conditions.
Action Desc: [OBSOLETE] Date the DNR sends a letter notifying RP that the site has been closed with site specific conditions described. For example, soil contamination may exist but if dug up, it would not pose a direct contact threat.
Action Comments: RECIRCULATION AREA CLOSED W DEED RESTRIC

Action Date: 1998-07-14 Action Code: 11
Action Name: Activity Closed
Action Desc: Date DNR sends a letter approving the final closure of an activity based on data provided and compliance with NR 726 and 727. No further investigation or remediation is required at this time.
Action Comments: Not reported

Action Date: 1998-05-22 Action Code: 99
Action Name: Miscellaneous
Action Desc: Miscellaneous action - See Action Comments
Action Comments: CLOSED DUMPSTER & PAINTSHED ONLY

Action Date: 1998-02-23 Action Code: 90
Action Name: SER First In/First Out (FIFO) Review Process Started
Action Desc: Date DNR southeast region (SER) review process of first in/first out (FIFO) is completed for a submittal.
Action Comments: JF.5/22/98 REQUEST PARTIAL CLOSURE closed 2/3

Action Date: 1998-05-22 Action Code: 91
Action Name: SER First In/First Out (FIFO) Review Process Complete
Action Desc: Date DNR southeast region (SER) review process of first in/first out

Map ID
Direction
Distance
Elevation

MAP FINDINGS

Site

Database(s)

EDR ID Number
EPA ID Number

SDS PROPERTIES LLC (Continued)

1000309460

(FIFO) is started for a submittal.
Action Comments: CLOSED 2/3 AREA
Action Date: 1998-02-23 Action Code: 1
Action Name: Notification of Hazardous Substance Discharge
Action Desc: Date DNR received notice of a discharge of a hazardous substance under s. 292.11 Wis. Stats. Discharge was discovered during an environmental assessment or laboratory analysis of soil, sediment, groundwater or vapor samples. Includes historic contamination.
Action Comments: Not reported

Substances:

Substance Desc: Tetrachloroethene (Perchloroethylene)
Amount Released: Not reported
Release Code: Not reported

Substance Desc: Chlorinated Solvents
Amount Released: Not reported
Release Code: Not reported

Substance Desc: Paints, Inks and Dyes
Amount Released: Not reported
Release Code: Not reported

Impact Number: 184667
Impact Code: 05
Impact Comments: Not reported
Impact Potential: N
Impact Description: Soil Contamination

Contacts:

Role Desc: RP Contact/Agent
Contact Name: KEN READ
Contact Address: Not reported
Contact Addr2: D & L MFG
Contact City,St,Zip: Not reported
Contact Country: Not reported
Company Address: ,

Role Desc: Responsible Party
Contact Name: D & L MFG CO INC
Contact Address: Not reported
Contact Addr2: Not reported
Contact City,St,Zip: MENOMONEE FALLS, WI 53052
Contact Country: UNITED STATES
Company Address: MENOMONEE FALLS, WI 53052

Role Desc: Consultant
Contact Name: DRAKE ENVIRONMENTAL
Contact Address: 6980 N TEUTONIA AVE
Contact Addr2: Not reported
Contact City,St,Zip: MILWAUKEE, WI 53209-2536
Contact Country: UNITED STATES
Company Address: MILWAUKEE, WI 53209

Role Desc: DNR File Contact

Map ID
Direction
Distance
Elevation

MAP FINDINGS

Site

Database(s)

EDR ID Number
EPA ID Number

SDS PROPERTIES LLC (Continued)

1000309460

Contact Name: JENNIFER MEYER
Contact Address: 1027 W ST PAUL AVE
Contact Addr2: Not reported
Contact City,St,Zip: MILWAUKEE, WI 53233
Contact Country: UNITED STATES
Company Address: MILWAUKEE, WI 53233

VCP:

Name: SDS PROPERTIES LLC
Address: W161 N9116 HAYES AVE
City,State,Zip: MENOMONEE FALLS, WI 53051
Site Id: 1023500
Detail Seq No: 560299
Activity Type: VPLE
Activity Name: D & L MFG INC, FORMER - MAIN PARCEL
Activity Number: 0668560299
Activity Display Number: 06-68-560299
Activity Detail Address: Not reported
Activity Comments: Not reported
Region Name: SE
Facility ID: 268234780
Start Date: 03/18/2013
End Date: Not reported
Last Action: 11/28/2022
Status Cd: O
Status: OPEN
Jurisdiction: DNR RR
Act Code: 370
Owner Name: FIDUCIARY REAL ESTATE DEVELOPMENT INC
Owner Addr: 789 N WATER ST STE 200
Owner City,St,Zip: MILWAUKEE 53202
Dept Of Commerce Number: Not reported
Comm Occurrence Id: Not reported
EPA Cerclis Id: Not reported
Risk Code: Not reported
Acres: 11
Acres 100: Not reported
EPA NPL Site?: N
Dept Of Commerce Tracking: Not reported
PECFA Funds Eligible?: N
Above Ground Storage Tank?: N
Drycleaner?: N
Co-contamination?: N
Public Land Survey System Desc: NWSE0308N20E
Geo Located: Y
DNR GIS Registry View Map Layers: N
GIS Area Point Flag: N
Latitude: 43.183482332
Longitude: -88.110034136
DERF: N
Offsite Impact: N
Row Impact: N
WDOT: N
WDOT Description: Not reported
WAM: N
FRF: N

Map ID
 Direction
 Distance
 Elevation

MAP FINDINGS

Site

Database(s)

EDR ID Number
 EPA ID Number

SDS PROPERTIES LLC (Continued)

1000309460

GLC: N
 VPLe COC: N
 SUDZ: N
 Petrol UST: N
 Sediments: N
 PFAS: N

Actions:

Action Date:	2015-06-15	Action Code:	99
Action Name:	Miscellaneous		
Action Desc:	Miscellaneous action - See Action Comments		
Action Comments:	GROUNDWATER MONITORING REPORT #2		
Action Date:	2016-04-25	Action Code:	99
Action Name:	Miscellaneous		
Action Desc:	Miscellaneous action - See Action Comments		
Action Comments:	GROUNDWATER MONITORING REPORT NO. 5		
Action Date:	2013-04-04	Action Code:	664
Action Name:	VPLe Application Approved		
Action Desc:	Date DNR notified applicant in writing that they are eligible to enter into the Voluntary Party Liability Exemption (VPLe) process.		
Action Comments:	VPLe LTR SENT		
Action Date:	2013-03-18	Action Code:	99
Action Name:	Miscellaneous		
Action Desc:	Miscellaneous action - See Action Comments		
Action Comments:	REC'D PHASE 1 & 11		
Action Date:	2015-03-25	Action Code:	99
Action Name:	Miscellaneous		
Action Desc:	Miscellaneous action - See Action Comments		
Action Comments:	GW MONITORING REPORT		
Action Date:	2015-03-30	Action Code:	99
Action Name:	Miscellaneous		
Action Desc:	Miscellaneous action - See Action Comments		
Action Comments:	PHASE 2 ESA SUMMARY REPT		
Action Date:	2013-03-18	Action Code:	667
Action Name:	VPLe Advance Deposit Received		
Action Desc:	Date DNR received the advance deposit for a site that has been approved for the Voluntary Party Liability Exemption (VPLe) process. The amount of the deposit depends on the size of the property. This is used to cover DNR oversight costs.		
Action Comments:	REC'D CK# 60052 \$3,000.00		
Action Date:	2013-03-18	Action Code:	661
Action Name:	VPLe Application Received (fee)		
Action Desc:	Date DNR received an application to the Voluntary Party Liability Exemption (VPLe) process and a fee was paid for review. The VPLe process is an elective environmental cleanup program implemented by DNR and described in s. 292.15 Wis. Stats.		
Action Comments:	REC'D CK# 60052 \$250.00		
Action Date:	2014-09-29	Action Code:	673
Action Name:	VPLe Phase I and II Environmental Site Assessment Approved		
Action Desc:	Date DNR approved the Phase I and II environmental assessment of the		

Map ID
Direction
Distance
Elevation

MAP FINDINGS

Site

Database(s)

EDR ID Number
EPA ID Number

SDS PROPERTIES LLC (Continued)

1000309460

entire property enrolled in the Voluntary Party Liability Exemption (VPLE) process.

Action Comments: Not reported

Action Date: 2014-09-29 Action Code: 679
Action Name: VPLE Property Environmental Investigation Complete
Action Desc: Date DNR determined that the environmental investigation of an entire property enrolled in the Voluntary Party Liability Exemption (VPLE) process is complete (as defined in s. 292.15, Wis. Stats.). The voluntary party is notified via written or verbal communication.

Action Comments: Not reported

Action Date: 2014-07-29 Action Code: 99
Action Name: Miscellaneous
Action Desc: Miscellaneous action - See Action Comments
Action Comments: CONTAINED OUT REQUEST

Action Date: 2015-01-20 Action Code: 99
Action Name: Miscellaneous
Action Desc: Miscellaneous action - See Action Comments
Action Comments: HAYES AVE WORKPLAN APPROVAL

Action Date: 2014-06-17 Action Code: 99
Action Name: Miscellaneous
Action Desc: Miscellaneous action - See Action Comments
Action Comments: RESPONSE TO DNR VPLE REVIEW AND SI REVIEW COMMENTS

Action Date: 2014-06-17 Action Code: 99
Action Name: Miscellaneous
Action Desc: Miscellaneous action - See Action Comments
Action Comments: RESPONSE TO DNR COMMENTS ON RAP REVIEW

Action Date: 2021-07-15 Action Code: 99
Action Name: Miscellaneous
Action Desc: Miscellaneous action - See Action Comments
Action Comments: VPLE FEE INCREASE EMAIL REOU

Action Date: 2018-05-10 Action Code: 99
Action Name: Miscellaneous
Action Desc: Miscellaneous action - See Action Comments
Action Comments: ADDITIONAL INVESTIGATION PLAN

Action Date: 2018-09-21 Action Code: 130
Action Name: DNR Regulatory Reminder Sent
Action Desc: Date DNR sent written notification to Responsible Parties and/or other interested parties reminding them of a regulatory obligation.

Action Comments: VPLE PFAS LETTER

Action Date: 2019-09-25 Action Code: 99
Action Name: Miscellaneous
Action Desc: Miscellaneous action - See Action Comments
Action Comments: JUNE 2019 GW AND SOIL VAPOR MONITORING REPORT

Action Date: 2014-04-30 Action Code: 99
Action Name: Miscellaneous
Action Desc: Miscellaneous action - See Action Comments
Action Comments: OCP PCB NOTICE #1

Map ID
Direction
Distance
Elevation

MAP FINDINGS

Site

Database(s)

EDR ID Number
EPA ID Number

SDS PROPERTIES LLC (Continued)

1000309460

Action Date:	2014-05-20	Action Code:	99
Action Name:	Miscellaneous		
Action Desc:	Miscellaneous action - See Action Comments		
Action Comments:	REMEDIAL ACTION PLAN COMMENTS		
Action Date:	2014-04-23	Action Code:	99
Action Name:	Miscellaneous		
Action Desc:	Miscellaneous action - See Action Comments		
Action Comments:	REMEDIAL ACTION OPTIONS RPT		
Action Date:	2014-04-23	Action Code:	99
Action Name:	Miscellaneous		
Action Desc:	Miscellaneous action - See Action Comments		
Action Comments:	REMEDIAL ACTION DESIGN RPT		
Action Date:	2013-11-13	Action Code:	99
Action Name:	Miscellaneous		
Action Desc:	Miscellaneous action - See Action Comments		
Action Comments:	WETLAND/SITE INVESTIGATION MEETING		
Action Date:	2013-12-10	Action Code:	99
Action Name:	Miscellaneous		
Action Desc:	Miscellaneous action - See Action Comments		
Action Comments:	SI REPT NOT APPROVED		
Action Date:	2017-03-30	Action Code:	99
Action Name:	Miscellaneous		
Action Desc:	Miscellaneous action - See Action Comments		
Action Comments:	GROUNDWATER MONITORING WORK PLAN		
Action Date:	2014-10-13	Action Code:	99
Action Name:	Miscellaneous		
Action Desc:	Miscellaneous action - See Action Comments		
Action Comments:	VPLE FEE INCREASE		
Action Date:	2013-11-11	Action Code:	99
Action Name:	Miscellaneous		
Action Desc:	Miscellaneous action - See Action Comments		
Action Comments:	SI REPORT		
Action Date:	2015-10-26	Action Code:	99
Action Name:	Miscellaneous		
Action Desc:	Miscellaneous action - See Action Comments		
Action Comments:	GROUNDWATER MONITORING REPORT NO. 3		
Action Date:	2015-08-17	Action Code:	99
Action Name:	Miscellaneous		
Action Desc:	Miscellaneous action - See Action Comments		
Action Comments:	REVISED VAPOR INTRUSION MITIGATION PLAN		
Action Date:	2020-12-03	Action Code:	99
Action Name:	Miscellaneous		
Action Desc:	Miscellaneous action - See Action Comments		
Action Comments:	DNR EMERGING CONTAMINANTS LETTER.		
Action Date:	2020-11-16	Action Code:	99
Action Name:	Miscellaneous		

Map ID
Direction
Distance
Elevation

MAP FINDINGS

Site

Database(s)

EDR ID Number
EPA ID Number

SDS PROPERTIES LLC (Continued)

1000309460

Action Desc: Miscellaneous action - See Action Comments
Action Comments: REC'D TECHNICAL ASSISTANCE REQ

Contacts:

Role Desc: DNR Project Manager
Contact Name: MARK DREWS
Contact Address: 141 NW BARSTOW ST
Contact Addr2: RM 180
Contact City,St,Zip: WAUKESHA, WI 53188
Contact Country: UNITED STATES
Company Address: WAUKESHA, WI 53188

Role Desc: RP Contact/Agent
Contact Name: PAUL SCHMITTER
Contact Address: 789 N WATER ST STE 200
Contact Addr2: FIDUCIARY REAL ESTATE DEVELOPMENT INC
Contact City,St,Zip: MILWAUKEE, WI 53202
Contact Country: UNITED STATES
Company Address: MILWAUKEE, WI 53202

Role Desc: Applicant
Contact Name: FIDUCIARY REAL ESTATE DEV., INC
Contact Address: 789 N WATER ST., SUITE 200
Contact Addr2: Not reported
Contact City,St,Zip: MILWAUKEE, WI 53202
Contact Country: UNITED STATES
Company Address: MILWAUKEE, WI 53202

Role Desc: Owner
Contact Name: GARY ARTYMIUK
Contact Address: 789 N WATER ST STE 200
Contact Addr2: FIDUCIARY REAL ESTATE DEVELOPMENT INC
Contact City,St,Zip: MILWAUKEE, WI 53202
Contact Country: UNITED STATES
Company Address: MILWAUKEE, WI 53202

Role Desc: Applicant
Contact Name: BILL OHM
Contact Address: 400 N BROADWAY STE 100
Contact Addr2: COBALT PARTNERS
Contact City,St,Zip: MILWAUKEE, WI 53202
Contact Country: UNITED STATES
Company Address: MILWAUKEE, WI 53202

Role Desc: Consultant
Contact Name: STANTEC CONSULTING SERVICES INC
Contact Address: 12080 N CORPORATE PKWY STE 200
Contact Addr2: Not reported
Contact City,St,Zip: MEQUON, WI 53092-2649
Contact Country: UNITED STATES
Company Address: MEQUON, WI 53092

Name: SDS PROPERTIES LLC
Address: W161 N9116 HAYES AVE
City,State,Zip: MENOMONEE FALLS, WI 53051
Site Id: 1023500
Detail Seq No: 560300

Map ID
Direction
Distance
Elevation

MAP FINDINGS

Site

Database(s)

EDR ID Number
EPA ID Number

SDS PROPERTIES LLC (Continued)

1000309460

Activity Type: VPLE
Activity Name: D & L MFG INC FORMER - PARKING LOT
Activity Number: 0668560300
Activity Display Number: 06-68-560300
Activity Detail Address: Not reported
Activity Comments: Not reported
Region Name: SE
Facility ID: 268234780
Start Date: 03/18/2013
End Date: Not reported
Last Action: 11/28/2022
Status Cd: O
Status: OPEN
Jurisdiction: DNR RR
Act Code: 370
Owner Name: FIDUCIARY REAL ESTATE DEVELOPMENT INC
Owner Addr: 789 N WATER ST STE 200
Owner City,St,Zip: MILWAUKEE 53202
Dept Of Commerce Number: Not reported
Comm Occurrence Id: Not reported
EPA Cerclis Id: Not reported
Risk Code: Not reported
Acres: Not reported
Acres 100: Not reported
EPA NPL Site?: N
Dept Of Commerce Tracking: Not reported
PECFA Funds Eligible?: N
Above Ground Storage Tank?: N
Drycleaner?: N
Co-contamination?: N
Public Land Survey System Desc: NWSE0308N20E
Geo Located: Y
DNR GIS Registry View Map Layers: N
GIS Area Point Flag: N
Latitude: 43.182701801
Longitude: -88.110810274
DERF: N
Offsite Impact: N
Row Impact: N
WDOT: N
WDOT Description: Not reported
WAM: N
FRF: N
GLC: N
VPLE COC: N
SUDZ: N
Petrol UST: N
Sediments: N
PFAS: N

Actions:

Action Date: 2013-05-07 Action Code: 99
Action Name: Miscellaneous
Action Desc: Miscellaneous action - See Action Comments
Action Comments: SI INV COMMENTS PROVIDED

Action Date: 2013-04-04 Action Code: 664
Action Name: VPLE Application Approved

Map ID
Direction
Distance
Elevation

MAP FINDINGS

Site

Database(s)

EDR ID Number
EPA ID Number

SDS PROPERTIES LLC (Continued)

1000309460

Action Desc: Date DNR notified applicant in writing that they are eligible to enter into the Voluntary Party Liability Exemption (VPLE) process.
Action Comments: VPLE LTR SENT

Action Date: 2013-03-18 Action Code: 661
Action Name: VPLE Application Received (fee)
Action Desc: Date DNR received an application to the Voluntary Party Liability Exemption (VPLE) process and a fee was paid for review. The VPLE process is an elective environmental cleanup program implemented by DNR and described in s. 292.15 Wis. Stats.
Action Comments: REC'D CK# 60052 \$250.00

Action Date: 2013-03-18 Action Code: 667
Action Name: VPLE Advance Deposit Received
Action Desc: Date DNR received the advance deposit for a site that has been approved for the Voluntary Party Liability Exemption (VPLE) process. The amount of the deposit depends on the size of the property. This is used to cover DNR oversight costs.
Action Comments: SEE 06-68-560299 FOR FEE (CK# 60052 \$3,000.00)

Action Date: 2013-03-18 Action Code: 99
Action Name: Miscellaneous
Action Desc: Miscellaneous action - See Action Comments
Action Comments: REC'D PHASE 1 & 11 SEE 06-68-560299

Action Date: 2015-03-30 Action Code: 99
Action Name: Miscellaneous
Action Desc: Miscellaneous action - See Action Comments
Action Comments: PHASE 2 ESA SUMMARY REPT

Action Date: 2015-01-20 Action Code: 99
Action Name: Miscellaneous
Action Desc: Miscellaneous action - See Action Comments
Action Comments: HAYES AVE WORKPLAN APPROVAL

Action Date: 2013-07-09 Action Code: 99
Action Name: Miscellaneous
Action Desc: Miscellaneous action - See Action Comments
Action Comments: RESPONSE TO 5/7 LETTER

Action Date: 2021-07-15 Action Code: 99
Action Name: Miscellaneous
Action Desc: Miscellaneous action - See Action Comments
Action Comments: VPLE FEE INCREASE EMAIL REOU

Action Date: 2018-09-21 Action Code: 130
Action Name: DNR Regulatory Reminder Sent
Action Desc: Date DNR sent written notification to Responsible Parties and/or other interested parties reminding them of a regulatory obligation.
Action Comments: VPLE PFAS LETTER

Action Date: 2013-11-13 Action Code: 99
Action Name: Miscellaneous
Action Desc: Miscellaneous action - See Action Comments
Action Comments: WETLAND/SITE INVESTIGATION MEETING

Action Date: 2013-12-10 Action Code: 99

Map ID
Direction
Distance
Elevation

MAP FINDINGS

Site

Database(s)

EDR ID Number
EPA ID Number

SDS PROPERTIES LLC (Continued)

1000309460

Activity Type: VPLE
Activity Name: D & L MFG INC, FORMER - MAIN PARCEL
Activity Number: 0668560299
Activity Display Number: 06-68-560299
Activity Detail Address: Not reported
Activity Comments: Not reported
Region Name: SE
Facility ID: 268234780
Start Date: 03/18/2013
End Date: Not reported
Last Action: 11/28/2022
Action Comments: VPLE LTR SENT
Action Date: 04/04/2013
Status Cd: O
Status: OPEN
Jurisdiction: DNR RR
Act Name: VPLE Application Approved
Act Code: 664
ACT Description: Date DNR notified applicant in writing that they are eligible to enter into the Voluntary Party Liability Exemption (VPLE) process.

Owner Name: HAYES CORP
Owner Addr: W161 N9116 HAYES AVE
Owner City,St,Zip: MILWAUKEE, WI 53202
Dept Of Commerce Number: Not reported
Comm Occurrence Id: Not reported
EPA Cerclis Id: Not reported
Risk Code: Not reported
Acres: 11
Acres 100: Not reported
EPA NPL Site?: N
Dept Of Commerce Tracking: Not reported
PECFA Funds Eligible?: N
Above Ground Storage Tank?: N
Drycleaner?: N
Co-contamination?: N
Public Land Survey System Desc: NWSE0308N20E
Geo Located: Y
DNR GIS Registry View Map Layers: N
GIS Area Point Flag: N
Latitude: 43.183482332
Longitude: -88.110034136
DERF: N
Offsite Impact: N
Row Impact: N
WDOT: N
WDOT Description: Not reported
WAM: N
FRF: N
GLC: N
VPLE COC: N
SUDZ: N
Petrol UST: N
Sediments: N
PFAS: N

Actions:

Action Date: 2015-06-15 Action Code: 99
Action Name: Miscellaneous

Map ID
Direction
Distance
Elevation

MAP FINDINGS

Site

Database(s)

EDR ID Number
EPA ID Number

SDS PROPERTIES LLC (Continued)

1000309460

Action Desc: Miscellaneous action - See Action Comments
Action Comments: GROUNDWATER MONITORING REPORT #2

Action Date: 2016-04-25 Action Code: 99
Action Name: Miscellaneous
Action Desc: Miscellaneous action - See Action Comments
Action Comments: GROUNDWATER MONITORING REPORT NO. 5

Action Date: 2013-04-04 Action Code: 664
Action Name: VPLE Application Approved
Action Desc: Date DNR notified applicant in writing that they are eligible to enter into the Voluntary Party Liability Exemption (VPLE) process.
Action Comments: VPLE LTR SENT

Action Date: 2013-03-18 Action Code: 99
Action Name: Miscellaneous
Action Desc: Miscellaneous action - See Action Comments
Action Comments: REC'D PHASE 1 & 11

Action Date: 2015-03-25 Action Code: 99
Action Name: Miscellaneous
Action Desc: Miscellaneous action - See Action Comments
Action Comments: GW MONITORING REPORT

Action Date: 2015-03-30 Action Code: 99
Action Name: Miscellaneous
Action Desc: Miscellaneous action - See Action Comments
Action Comments: PHASE 2 ESA SUMMARY REPT

Action Date: 2013-03-18 Action Code: 667
Action Name: VPLE Advance Deposit Received
Action Desc: Date DNR received the advance deposit for a site that has been approved for the Voluntary Party Liability Exemption (VPLE) process. The amount of the deposit depends on the size of the property. This is used to cover DNR oversight costs.
Action Comments: REC'D CK# 60052 \$3,000.00

Action Date: 2013-03-18 Action Code: 661
Action Name: VPLE Application Received (fee)
Action Desc: Date DNR received an application to the Voluntary Party Liability Exemption (VPLE) process and a fee was paid for review. The VPLE process is an elective environmental cleanup program implemented by DNR and described in s. 292.15 Wis. Stats.
Action Comments: REC'D CK# 60052 \$250.00

Action Date: 2014-09-29 Action Code: 673
Action Name: VPLE Phase I and II Environmental Site Assessment Approved
Action Desc: Date DNR approved the Phase I and II environmental assessment of the entire property enrolled in the Voluntary Party Liability Exemption (VPLE) process.
Action Comments: Not reported

Action Date: 2014-09-29 Action Code: 679
Action Name: VPLE Property Environmental Investigation Complete
Action Desc: Date DNR determined that the environmental investigation of an entire property enrolled in the Voluntary Party Liability Exemption (VPLE) process is complete (as defined in s. 292.15, Wis. Stats.). The

Map ID
Direction
Distance
Elevation

MAP FINDINGS

Site

Database(s)

EDR ID Number
EPA ID Number

SDS PROPERTIES LLC (Continued)

1000309460

voluntary party is notified via written or verbal communication.
Action Comments: Not reported

Action Date: 2014-07-29 Action Code: 99
Action Name: Miscellaneous
Action Desc: Miscellaneous action - See Action Comments
Action Comments: CONTAINED OUT REQUEST

Action Date: 2015-01-20 Action Code: 99
Action Name: Miscellaneous
Action Desc: Miscellaneous action - See Action Comments
Action Comments: HAYES AVE WORKPLAN APPROVAL

Action Date: 2014-06-17 Action Code: 99
Action Name: Miscellaneous
Action Desc: Miscellaneous action - See Action Comments
Action Comments: RESPONSE TO DNR VPLE REVIEW AND SI REVIEW COMMENTS

Action Date: 2014-06-17 Action Code: 99
Action Name: Miscellaneous
Action Desc: Miscellaneous action - See Action Comments
Action Comments: RESPONSE TO DNR COMMENTS ON RAP REVIEW

Action Date: 2021-07-15 Action Code: 99
Action Name: Miscellaneous
Action Desc: Miscellaneous action - See Action Comments
Action Comments: VPLE FEE INCREASE EMAIL REOU

Action Date: 2018-05-10 Action Code: 99
Action Name: Miscellaneous
Action Desc: Miscellaneous action - See Action Comments
Action Comments: ADDITIONAL INVESTIGATION PLAN

Action Date: 2018-09-21 Action Code: 130
Action Name: DNR Regulatory Reminder Sent
Action Desc: Date DNR sent written notification to Responsible Parties and/or other interested parties reminding them of a regulatory obligation.
Action Comments: VPLE PFAS LETTER

Action Date: 2019-09-25 Action Code: 99
Action Name: Miscellaneous
Action Desc: Miscellaneous action - See Action Comments
Action Comments: JUNE 2019 GW AND SOIL VAPOR MONITORING REPORT

Action Date: 2014-04-30 Action Code: 99
Action Name: Miscellaneous
Action Desc: Miscellaneous action - See Action Comments
Action Comments: OCP PCB NOTICE #1

Action Date: 2014-05-20 Action Code: 99
Action Name: Miscellaneous
Action Desc: Miscellaneous action - See Action Comments
Action Comments: REMEDIAL ACTION PLAN COMMENTS

Action Date: 2014-04-23 Action Code: 99
Action Name: Miscellaneous
Action Desc: Miscellaneous action - See Action Comments

Map ID
Direction
Distance
Elevation

MAP FINDINGS

Site

Database(s)

EDR ID Number
EPA ID Number

SDS PROPERTIES LLC (Continued)

1000309460

Action Comments: REMEDIAL ACTION OPTIONS RPT

Action Date: 2014-04-23 Action Code: 99
Action Name: Miscellaneous
Action Desc: Miscellaneous action - See Action Comments
Action Comments: REMEDIAL ACTION DESIGN RPT

Action Date: 2013-11-13 Action Code: 99
Action Name: Miscellaneous
Action Desc: Miscellaneous action - See Action Comments
Action Comments: WETLAND/SITE INVESTIGATION MEETING

Action Date: 2013-12-10 Action Code: 99
Action Name: Miscellaneous
Action Desc: Miscellaneous action - See Action Comments
Action Comments: SI REPT NOT APPROVED

Action Date: 2017-03-30 Action Code: 99
Action Name: Miscellaneous
Action Desc: Miscellaneous action - See Action Comments
Action Comments: GROUNDWATER MONITORING WORK PLAN

Action Date: 2014-10-13 Action Code: 99
Action Name: Miscellaneous
Action Desc: Miscellaneous action - See Action Comments
Action Comments: VPLE FEE INCREASE

Action Date: 2013-11-11 Action Code: 99
Action Name: Miscellaneous
Action Desc: Miscellaneous action - See Action Comments
Action Comments: SI REPORT

Action Date: 2015-10-26 Action Code: 99
Action Name: Miscellaneous
Action Desc: Miscellaneous action - See Action Comments
Action Comments: GROUNDWATER MONITORING REPORT NO. 3

Action Date: 2015-08-17 Action Code: 99
Action Name: Miscellaneous
Action Desc: Miscellaneous action - See Action Comments
Action Comments: REVISED VAPOR INTRUSION MITIGATION PLAN

Action Date: 2020-12-03 Action Code: 99
Action Name: Miscellaneous
Action Desc: Miscellaneous action - See Action Comments
Action Comments: DNR EMERGING CONTAMINANTS LETTER.

Action Date: 2020-11-16 Action Code: 99
Action Name: Miscellaneous
Action Desc: Miscellaneous action - See Action Comments
Action Comments: REC'D TECHNICAL ASSISTANCE REQ

Contacts:

Role Desc: DNR Project Manager
Contact Name: MARK DREWS
Contact Address: 141 NW BARSTOW ST
Contact Addr2: RM 180

Map ID
Direction
Distance
Elevation

MAP FINDINGS

Site

Database(s)

EDR ID Number
EPA ID Number

SDS PROPERTIES LLC (Continued)

1000309460

Contact City,St,Zip: WAUKESHA, WI 53188
Contact Country: UNITED STATES
Company Address: WAUKESHA, WI 53188

Role Desc: RP Contact/Agent
Contact Name: PAUL SCHMITTER
Contact Address: 789 N WATER ST STE 200
Contact Addr2: FIDUCIARY REAL ESTATE DEVELOPMENT INC
Contact City,St,Zip: MILWAUKEE, WI 53202
Contact Country: UNITED STATES
Company Address: MILWAUKEE, WI 53202

Role Desc: Applicant
Contact Name: FIDUCIARY REAL ESTATE DEV., INC
Contact Address: 789 N WATER ST., SUITE 200
Contact Addr2: Not reported
Contact City,St,Zip: MILWAUKEE, WI 53202
Contact Country: UNITED STATES
Company Address: MILWAUKEE, WI 53202

Role Desc: Owner
Contact Name: GARY ARTYMIUK
Contact Address: 789 N WATER ST STE 200
Contact Addr2: FIDUCIARY REAL ESTATE DEVELOPMENT INC
Contact City,St,Zip: MILWAUKEE, WI 53202
Contact Country: UNITED STATES
Company Address: MILWAUKEE, WI 53202

Role Desc: Applicant
Contact Name: BILL OHM
Contact Address: 400 N BROADWAY STE 100
Contact Addr2: COBALT PARTNERS
Contact City,St,Zip: MILWAUKEE, WI 53202
Contact Country: UNITED STATES
Company Address: MILWAUKEE, WI 53202

Role Desc: Consultant
Contact Name: STANTEC CONSULTING SERVICES INC
Contact Address: 12080 N CORPORATE PKWY STE 200
Contact Addr2: Not reported
Contact City,St,Zip: MEQUON, WI 53092-2649
Contact Country: UNITED STATES
Company Address: MEQUON, WI 53092

Name: SDS PROPERTIES LLC
Address: W161 N9116 HAYES AVE
City,State,Zip: MENOMONEE FALLS, WI 53051
Site Id: 1023500
Detail Seq No: 560300
Activity Type: VPLE
Activity Name: D & L MFG INC FORMER - PARKING LOT
Activity Number: 0668560300
Activity Display Number: 06-68-560300
Activity Detail Address: Not reported
Activity Comments: Not reported
Region Name: SE
Facility ID: 268234780

Map ID
Direction
Distance
Elevation

MAP FINDINGS

Site

Database(s)

EDR ID Number
EPA ID Number

SDS PROPERTIES LLC (Continued)

1000309460

Start Date: 03/18/2013
End Date: Not reported
Last Action: 11/28/2022
Action Comments: VPLE LTR SENT
Action Date: 04/04/2013
Status Cd: O
Status: OPEN
Jurisdiction: DNR RR
Act Name: VPLE Application Approved
Act Code: 664
ACT Description: Date DNR notified applicant in writing that they are eligible to enter into the Voluntary Party Liability Exemption (VPLE) process.

Owner Name: HAYES CORP
Owner Addr: W161 N9116 HAYES AVE
Owner City,St,Zip: MILWAUKEE, WI 53202
Dept Of Commerce Number: Not reported
Comm Occurrence Id: Not reported
EPA Cerclis Id: Not reported
Risk Code: Not reported
Acres: Not reported
Acres 100: Not reported
EPA NPL Site?: N
Dept Of Commerce Tracking: Not reported
PECFA Funds Eligible?: N
Above Ground Storage Tank?: N
Drycleaner?: N
Co-contamination?: N
Public Land Survey System Desc: NWSE0308N20E
Geo Located: Y
DNR GIS Registry View Map Layers: N
GIS Area Point Flag: N
Latitude: 43.182701801
Longitude: -88.110810274
DERF: N
Offsite Impact: N
Row Impact: N
WDOT: N
WDOT Description: Not reported
WAM: N
FRF: N
GLC: N
VPLE COC: N
SUDZ: N
Petrol UST: N
Sediments: N
PFAS: N

Actions:

Action Date: 2013-05-07 Action Code: 99
Action Name: Miscellaneous
Action Desc: Miscellaneous action - See Action Comments
Action Comments: SI INV COMMENTS PROVIDED

Action Date: 2013-04-04 Action Code: 664
Action Name: VPLE Application Approved
Action Desc: Date DNR notified applicant in writing that they are eligible to enter into the Voluntary Party Liability Exemption (VPLE) process.
Action Comments: VPLE LTR SENT

Map ID
Direction
Distance
Elevation

MAP FINDINGS

Site

Database(s)

EDR ID Number
EPA ID Number

SDS PROPERTIES LLC (Continued)

1000309460

Action Date: 2013-03-18 Action Code: 661
Action Name: VPLE Application Received (fee)
Action Desc: Date DNR received an application to the Voluntary Party Liability Exemption (VPLE) process and a fee was paid for review. The VPLE process is an elective environmental cleanup program implemented by DNR and described in s. 292.15 Wis. Stats.
Action Comments: REC'D CK# 60052 \$250.00

Action Date: 2013-03-18 Action Code: 667
Action Name: VPLE Advance Deposit Received
Action Desc: Date DNR received the advance deposit for a site that has been approved for the Voluntary Party Liability Exemption (VPLE) process. The amount of the deposit depends on the size of the property. This is used to cover DNR oversight costs.
Action Comments: SEE 06-68-560299 FOR FEE (CK# 60052 \$3,000.00)

Action Date: 2013-03-18 Action Code: 99
Action Name: Miscellaneous
Action Desc: Miscellaneous action - See Action Comments
Action Comments: REC'D PHASE 1 & 11 SEE 06-68-560299

Action Date: 2015-03-30 Action Code: 99
Action Name: Miscellaneous
Action Desc: Miscellaneous action - See Action Comments
Action Comments: PHASE 2 ESA SUMMARY REPT

Action Date: 2015-01-20 Action Code: 99
Action Name: Miscellaneous
Action Desc: Miscellaneous action - See Action Comments
Action Comments: HAYES AVE WORKPLAN APPROVAL

Action Date: 2013-07-09 Action Code: 99
Action Name: Miscellaneous
Action Desc: Miscellaneous action - See Action Comments
Action Comments: RESPONSE TO 5/7 LETTER

Action Date: 2021-07-15 Action Code: 99
Action Name: Miscellaneous
Action Desc: Miscellaneous action - See Action Comments
Action Comments: VPLE FEE INCREASE EMAIL REOU

Action Date: 2018-09-21 Action Code: 130
Action Name: DNR Regulatory Reminder Sent
Action Desc: Date DNR sent written notification to Responsible Parties and/or other interested parties reminding them of a regulatory obligation.
Action Comments: VPLE PFAS LETTER

Action Date: 2013-11-13 Action Code: 99
Action Name: Miscellaneous
Action Desc: Miscellaneous action - See Action Comments
Action Comments: WETLAND/SITE INVESTIGATION MEETING

Action Date: 2013-12-10 Action Code: 99
Action Name: Miscellaneous
Action Desc: Miscellaneous action - See Action Comments
Action Comments: SI REPT NOT APPROVED

Map ID
Direction
Distance
Elevation

MAP FINDINGS

Site

Database(s)

EDR ID Number
EPA ID Number

SDS PROPERTIES LLC (Continued)

1000309460

Action Date: 2014-10-13 Action Code: 99
Action Name: Miscellaneous
Action Desc: Miscellaneous action - See Action Comments
Action Comments: VPLE FEE INCREASE

Contacts:

Role Desc: DNR Project Manager
Contact Name: MARK DREWS
Contact Address: 141 NW BARSTOW ST
Contact Addr2: RM 180
Contact City,St,Zip: WAUKESHA, WI 53188
Contact Country: UNITED STATES
Company Address: WAUKESHA, WI 53188

Role Desc: Applicant
Contact Name: FIDUCIARY REAL ESTATE DEV. INC
Contact Address: 789 N WATER ST
Contact Addr2: Not reported
Contact City,St,Zip: MILWAUKEE, WI 53202
Contact Country: UNITED STATES
Company Address: MILWAUKEE, WI 53202

Role Desc: Applicant
Contact Name: BILL OHM
Contact Address: 400 N BROADWAY STE 100
Contact Addr2: COBALT PARTNERS
Contact City,St,Zip: MILWAUKEE, WI 53202
Contact Country: UNITED STATES
Company Address: MILWAUKEE, WI 53202

Role Desc: Consultant
Contact Name: STANTEC CONSULTING SERVICES INC
Contact Address: 12080 N CORPORATE PKWY STE 200
Contact Addr2: Not reported
Contact City,St,Zip: MEQUON, WI 53092-2649
Contact Country: UNITED STATES
Company Address: MEQUON, WI 53092

Role Desc: RP Contact/Agent
Contact Name: PAUL SCHMITTER
Contact Address: 789 N WATER ST STE 200
Contact Addr2: FIDUCIARY REAL ESTATE DEVELOPMENT INC
Contact City,St,Zip: MILWAUKEE, WI 53202
Contact Country: UNITED STATES
Company Address: MILWAUKEE, WI 53202

RCRA Listings:

Date Form Received by Agency: 20151217
Handler Name: Sds Properties Llc
Handler Address: W161 N9116 HAYES AVE
Handler City,State,Zip: MENOMONEE FALLS, WI 53051
EPA ID: WID108295114
Contact Name: DAN ROSKOPF
Contact Address: 207 MILWAUKEE ST
Contact City,State,Zip: MILWAUKEE, WI 53203
Contact Telephone: 414-271-5000

Map ID
Direction
Distance
Elevation

MAP FINDINGS

Site

Database(s)

EDR ID Number
EPA ID Number

SDS PROPERTIES LLC (Continued)

1000309460

Contact Fax:	Not reported
Contact Email:	DROSKOPF@COBALTPARTNERSLLC.COM
Contact Title:	VP OF DEVELOPMENT
EPA Region:	05
Land Type:	Private
Federal Waste Generator Description:	Not a generator, verified
Non-Notifier:	Not reported
Biennial Report Cycle:	Not reported
Accessibility:	Not reported
Active Site Indicator:	Not reported
State District Owner:	WI
State District:	WI-SE
Mailing Address:	207 MILWAUKEE ST
Mailing City,State,Zip:	MILWAUKEE, WI 53203
Owner Name:	Hayes Corp
Owner Type:	Private
Operator Name:	Name Not Reported
Operator Type:	Private
Short-Term Generator Activity:	No
Importer Activity:	No
Mixed Waste Generator:	No
Transporter Activity:	No
Transfer Facility Activity:	No
Recycler Activity with Storage:	No
Small Quantity On-Site Burner Exemption:	No
Smelting Melting and Refining Furnace Exemption:	No
Underground Injection Control:	No
Off-Site Waste Receipt:	No
Universal Waste Indicator:	No
Universal Waste Destination Facility:	No
Federal Universal Waste:	No
Active Site State-Reg Handler:	---
Federal Facility Indicator:	Not reported
Hazardous Secondary Material Indicator:	NN
Sub-Part K Indicator:	Not reported
2018 GPRA Permit Baseline:	Not on the Baseline
2018 GPRA Renewals Baseline:	Not on the Baseline
202 GPRA Corrective Action Baseline:	No
Subject to Corrective Action Universe:	No
Non-TSDFs Where RCRA CA has Been Imposed Universe:	No
Corrective Action Priority Ranking:	No NCAPS ranking
Environmental Control Indicator:	No
Institutional Control Indicator:	No
Human Exposure Controls Indicator:	N/A
Groundwater Controls Indicator:	N/A
Significant Non-Complier Universe:	No
Unaddressed Significant Non-Complier Universe:	No
Addressed Significant Non-Complier Universe:	No
Significant Non-Complier With a Compliance Schedule Universe:	No
Financial Assurance Required:	Not reported
Handler Date of Last Change:	20151217
Recognized Trader-Importer:	No
Recognized Trader-Exporter:	No
Importer of Spent Lead Acid Batteries:	No
Exporter of Spent Lead Acid Batteries:	No
Recycler Activity Without Storage:	Not reported
Manifest Broker:	Not reported

Map ID
Direction
Distance
Elevation

MAP FINDINGS

Site

Database(s)

EDR ID Number
EPA ID Number

SDS PROPERTIES LLC (Continued)

1000309460

Sub-Part P Indicator: No

Hazardous Waste Summary:

Waste Code: D000
Waste Description: Not Defined

Waste Code: D001
Waste Description: Ignitable Waste

Waste Code: D039
Waste Description: Tetrachloroethylene

Handler - Owner Operator:

Owner/Operator Indicator: Operator
Owner/Operator Name: NAME NOT REPORTED
Legal Status: Private
Date Became Current: Not reported
Date Ended Current: Not reported
Owner/Operator Address: ADDRESS NOT REPORTED
Owner/Operator City,State,Zip: CITY NOT REPORTED, AK 99998
Owner/Operator Telephone: 312-555-1212
Owner/Operator Telephone Ext: Not reported
Owner/Operator Fax: Not reported
Owner/Operator Email: Not reported

Owner/Operator Indicator: Owner
Owner/Operator Name: FIDUCIARY REAL ESTATE DEVELOPMENT INC
Legal Status: Private
Date Became Current: 20141001
Date Ended Current: Not reported
Owner/Operator Address: 789 N WATER ST STE 200
Owner/Operator City,State,Zip: MILWAUKEE, WI 53202
Owner/Operator Telephone: 414-274-8212
Owner/Operator Telephone Ext: Not reported
Owner/Operator Fax: Not reported
Owner/Operator Email: Not reported

Owner/Operator Indicator: Owner
Owner/Operator Name: HAYES CORP
Legal Status: Private
Date Became Current: Not reported
Date Ended Current: Not reported
Owner/Operator Address: ADDRESS NOT REPORTED
Owner/Operator City,State,Zip: CITY NOT REPORTED, AK 99998
Owner/Operator Telephone: 312-555-1212
Owner/Operator Telephone Ext: Not reported
Owner/Operator Fax: Not reported
Owner/Operator Email: Not reported

Owner/Operator Indicator: Operator
Owner/Operator Name: NAME NOT REPORTED
Legal Status: Private
Date Became Current: Not reported
Date Ended Current: Not reported
Owner/Operator Address: ADDRESS NOT REPORTED

Map ID
Direction
Distance
Elevation

MAP FINDINGS

Site

Database(s)

EDR ID Number
EPA ID Number

SDS PROPERTIES LLC (Continued)

1000309460

Owner/Operator City,State,Zip: CITY NOT REPORTED, AK 99998
Owner/Operator Telephone: 312-555-1212
Owner/Operator Telephone Ext: Not reported
Owner/Operator Fax: Not reported
Owner/Operator Email: Not reported

Owner/Operator Indicator: Owner
Owner/Operator Name: HAYES CORP
Legal Status: Private
Date Became Current: Not reported
Date Ended Current: Not reported
Owner/Operator Address: ADDRESS NOT REPORTED
Owner/Operator City,State,Zip: CITY NOT REPORTED, AK 99998
Owner/Operator Telephone: 312-555-1212
Owner/Operator Telephone Ext: Not reported
Owner/Operator Fax: Not reported
Owner/Operator Email: Not reported

Owner/Operator Indicator: Operator
Owner/Operator Name: SDS PROPERTIES LLC
Legal Status: Private
Date Became Current: Not reported
Date Ended Current: Not reported
Owner/Operator Address: Not reported
Owner/Operator City,State,Zip: Not reported
Owner/Operator Telephone: Not reported
Owner/Operator Telephone Ext: Not reported
Owner/Operator Fax: Not reported
Owner/Operator Email: Not reported

Owner/Operator Indicator: Operator
Owner/Operator Name: NAME NOT REPORTED
Legal Status: Private
Date Became Current: Not reported
Date Ended Current: Not reported
Owner/Operator Address: ADDRESS NOT REPORTED
Owner/Operator City,State,Zip: CITY NOT REPORTED, AK 99998
Owner/Operator Telephone: 312-555-1212
Owner/Operator Telephone Ext: Not reported
Owner/Operator Fax: Not reported
Owner/Operator Email: Not reported

Owner/Operator Indicator: Owner
Owner/Operator Name: HAYES CORP
Legal Status: Private
Date Became Current: Not reported
Date Ended Current: Not reported
Owner/Operator Address: ADDRESS NOT REPORTED
Owner/Operator City,State,Zip: CITY NOT REPORTED, AK 99998
Owner/Operator Telephone: 312-555-1212
Owner/Operator Telephone Ext: Not reported
Owner/Operator Fax: Not reported
Owner/Operator Email: Not reported

Owner/Operator Indicator: Operator
Owner/Operator Name: NAME NOT REPORTED
Legal Status: Private

Map ID
Direction
Distance
Elevation

MAP FINDINGS

Site

Database(s)

EDR ID Number
EPA ID Number

SDS PROPERTIES LLC (Continued)

1000309460

Date Became Current: Not reported
Date Ended Current: Not reported
Owner/Operator Address: ADDRESS NOT REPORTED
Owner/Operator City,State,Zip: CITY NOT REPORTED, AK 99998
Owner/Operator Telephone: 312-555-1212
Owner/Operator Telephone Ext: Not reported
Owner/Operator Fax: Not reported
Owner/Operator Email: Not reported

Owner/Operator Indicator: Owner
Owner/Operator Name: HAYES CORP
Legal Status: Private
Date Became Current: Not reported
Date Ended Current: Not reported
Owner/Operator Address: ADDRESS NOT REPORTED
Owner/Operator City,State,Zip: CITY NOT REPORTED, AK 99998
Owner/Operator Telephone: 312-555-1212
Owner/Operator Telephone Ext: Not reported
Owner/Operator Fax: Not reported
Owner/Operator Email: Not reported

Owner/Operator Indicator: Operator
Owner/Operator Name: SDS PROPERTIES LLC
Legal Status: Private
Date Became Current: Not reported
Date Ended Current: Not reported
Owner/Operator Address: Not reported
Owner/Operator City,State,Zip: Not reported
Owner/Operator Telephone: Not reported
Owner/Operator Telephone Ext: Not reported
Owner/Operator Fax: Not reported
Owner/Operator Email: Not reported

Owner/Operator Indicator: Owner
Owner/Operator Name: FIDUCIARY REAL ESTATE DEVELOPMENT INC
Legal Status: Private
Date Became Current: 20141001
Date Ended Current: Not reported
Owner/Operator Address: 789 N WATER ST STE 200
Owner/Operator City,State,Zip: MILWAUKEE, WI 53202
Owner/Operator Telephone: 414-274-8212
Owner/Operator Telephone Ext: Not reported
Owner/Operator Fax: Not reported
Owner/Operator Email: Not reported

Historic Generators:
Receive Date: 20110623
Handler Name: D AND L MFG INC
Federal Waste Generator Description: Not a generator, verified
State District Owner: Wi
Large Quantity Handler of Universal Waste: No
Recognized Trader Importer: No
Recognized Trader Exporter: No
Spent Lead Acid Battery Importer: No
Spent Lead Acid Battery Exporter: No
Current Record: No
Non Storage Recycler Activity: Not reported

Map ID
Direction
Distance
Elevation

MAP FINDINGS

Site

Database(s)

EDR ID Number
EPA ID Number

SDS PROPERTIES LLC (Continued)

1000309460

Electronic Manifest Broker: Not reported

Receive Date: 19880627
Handler Name: D AND L MFG INC
Federal Waste Generator Description: Small Quantity Generator
State District Owner: Not reported
Large Quantity Handler of Universal Waste: No
Recognized Trader Importer: No
Recognized Trader Exporter: No
Spent Lead Acid Battery Importer: No
Spent Lead Acid Battery Exporter: No
Current Record: No
Non Storage Recycler Activity: Not reported
Electronic Manifest Broker: Not reported

Receive Date: 20141118
Handler Name: SDS PROPERTIES LLC
Federal Waste Generator Description: Large Quantity Generator
State District Owner: WI
Large Quantity Handler of Universal Waste: No
Recognized Trader Importer: No
Recognized Trader Exporter: No
Spent Lead Acid Battery Importer: No
Spent Lead Acid Battery Exporter: No
Current Record: No
Non Storage Recycler Activity: Not reported
Electronic Manifest Broker: Not reported

Receive Date: 20151217
Handler Name: SDS PROPERTIES LLC
Federal Waste Generator Description: Not a generator, verified
State District Owner: WI
Large Quantity Handler of Universal Waste: No
Recognized Trader Importer: No
Recognized Trader Exporter: No
Spent Lead Acid Battery Importer: No
Spent Lead Acid Battery Exporter: No
Current Record: Yes
Non Storage Recycler Activity: Not reported
Electronic Manifest Broker: Not reported

List of NAICS Codes and Descriptions:

NAICS Code: 236117
NAICS Description: NEW HOUSING OPERATIVE BUILDERS

Facility Has Received Notices of Violations:

Violations: No Violations Found

Evaluation Action Summary:

Evaluations: No Evaluations Found

WI MANIFEST:

Name: D & L MFG INC
Address: W161 N9116 HAYES AVE

Map ID
 Direction
 Distance
 Elevation

MAP FINDINGS

Site

Database(s)

EDR ID Number
 EPA ID Number

SDS PROPERTIES LLC (Continued)

1000309460

City,State,Zip: MENOMONEE FALLS, WI 53051
 Year: 2005
 EPA ID: WID108295114
 FID: 268234780
 ACT Code: 203
 ACT Status: A
 ACT Code 1: 203
 ACT Name: HW Generator - Very Small
 Contact Title: MFG ENGR
 Contact Name: KENNETH PRUESS
 Contact Address: W161 N9116 HAYES AVE
 Contact City/State/Zip: MENOMONEE FALLS, WI 53051
 Contact Telephone: 2622512400
 Contact EMail Address: Not reported

M60
North
1/4-1/2
0.393 mi.
2077 ft.

W164 N9207 AND W 164 N9183 PUBLIC WORKS PRO
W164 N9207 & W164 N9183 WATER
MENOMONEE FALLS, WI 53051
Site 2 of 2 in cluster M

WI ERP S118354154
AUL N/A
BRRTS

Relative:
Higher
Actual:
851 ft.

ERP:
 Name: W164 N9207 AND W 164 N9183 PUBLIC WORKS PRO
 Address: W164 N9207 & W164 N9183 WATER
 City,State,Zip: MENOMONEE FALLS, WI 53051
 Site Id: 27907900
 Detail Seq No: 563632
 Activity Type: ERP
 Activity Name: PUBLIC WORKS PROPERTY
 Activity Number: 0268563632
 Activity Display Number: 02-68-563632
 Activity Detail Address: W164 N9207 AND W164 N1983 WATER STREET
 Activity Comments: Not reported
 Region Name: SE
 Facility ID: 268655200
 Start Date: 03/24/2015
 End Date: Not reported
 Last Action Date: 07/06/2022
 Status Cd: O
 Status: OPEN
 Jurisdiction: DNR RR
 Act Code: 330
 Owner Name: Not reported
 Owner Addr: Not reported
 Owner City,St,Zip: Not reported
 Dept Of Commerce Number: Not reported
 Comm Occurrence Id: Not reported
 EPA Cerclis Id: Not reported
 Risk Code: Not reported
 Acres: Not reported
 Acres 100: Not reported
 EPA NPL Site?: N
 Dept Of Commerce Tracking: Not reported
 PECFA Funds Eligible?: N
 Above Ground Storage Tank?: N
 Drycleaner?: N
 Co-contamination?: N

Map ID
Direction
Distance
Elevation

MAP FINDINGS

Site

Database(s)

EDR ID Number
EPA ID Number

W164 N9207 AND W 164 N9183 PUBLIC WORKS PRO (Continued)

S118354154

Public Land Survey System Desc: NESW0308N20E
Geo Located: Y
DNR GIS Registry View Map Layers: Y
GIS Area Point Flag: N
Latitude: 43.184766454
Longitude: -88.113999677
DERF: N
Offsite Impact: N
Row Impact: N
WDOT: N
WDOT Description: Not reported
WAM: N
FRF: N
GLC: N
VPLE COC: N
SUDZ: N
Petrol UST: N
Sediments: N
PFAS: N

Actions:

Action Date: 2017-01-09 Action Code: 195
Action Name: Semi-Annual/PECFA Cost Reporting (NR700) Requirement Met
Action Desc: Date DNR received submittal of completed online semi-annual report form, meeting the requirements of NR 700.
Action Comments: Period: 7/1/2016 - 12/31/2016

Action Date: 2019-07-25 Action Code: 195
Action Name: Semi-Annual/PECFA Cost Reporting (NR700) Requirement Met
Action Desc: Date DNR received submittal of completed online semi-annual report form, meeting the requirements of NR 700.
Action Comments: Period: 1/1/2019 - 6/30/2019

Action Date: 2015-06-23 Action Code: 97
Action Name: Technical Assistance Request Received (fee)
Action Desc: Date DNR received a request for technical assistance and a fee has been paid.
Action Comments: REC'D CK# 700.00

Action Date: 2020-08-17 Action Code: 130
Action Name: DNR Regulatory Reminder Sent
Action Desc: Date DNR sent written notification to Responsible Parties and/or other interested parties reminding them of a regulatory obligation.
Action Comments: EMERGING CONTAMINANTS REMINDER LETTER

Action Date: 2015-06-23 Action Code: 98
Action Name: Technical Assistance Provided
Action Desc: Date DNR provided fee-based technical assistance on a portion of a site investigation or cleanup.
Action Comments: MEETING AT WAUKESHA SERVICE CENTER

Action Date: 2015-07-16 Action Code: 195
Action Name: Semi-Annual/PECFA Cost Reporting (NR700) Requirement Met
Action Desc: Date DNR received submittal of completed online semi-annual report form, meeting the requirements of NR 700.
Action Comments: Period: 1/1/2015 - 6/30/2015

Action Date: 2015-03-24 Action Code: 1

Map ID
Direction
Distance
Elevation

MAP FINDINGS

Site

Database(s)

EDR ID Number
EPA ID Number

W164 N9207 AND W 164 N9183 PUBLIC WORKS PRO (Continued)

S118354154

Action Name: Notification of Hazardous Substance Discharge
Action Desc: Date DNR received notice of a discharge of a hazardous substance under s. 292.11 Wis. Stats. Discharge was discovered during an environmental assessment or laboratory analysis of soil, sediment, groundwater or vapor samples. Includes historic contamination.
Action Comments: ANALYTICS REC'D 04/15/15

Action Date: 2015-04-30 Action Code: 2
Action Name: Responsible Party (RP) letter sent
Action Desc: Date of DNR letter to responsible party (RP) notifying them of state law responsibilities associated with the investigation and cleanup of a hazardous substance discharge to the environment.
Action Comments: Not reported

Action Date: 2019-02-07 Action Code: 710
Action Name: Database Fee Paid for Soil Continuing Obligation(s)
Action Desc: Date fee received for residual soil contamination and related continuing obligations.
Action Comments: REC'D CK#159637, \$300.00

Action Date: 2019-03-20 Action Code: 222
Action Name: Continuing Obligation - Maintain Cap Over Contaminated Area
Action Desc: Closure or ongoing cleanup was approved with the requirement to maintain a cap or cover to protect against exposure to contaminated soil (direct contact) or to reduce the movement of residual contamination in soil or groundwater.
Action Comments: Not reported

Action Date: 2019-03-20 Action Code: 56
Action Name: Continuing Obligation(s) Applied
Action Desc: Closure or ongoing cleanup was approved with one or more continuing obligations to give notice of residual contamination; require or restrict certain actions to protect the public or environment; minimize human or environmental exposures.
Action Comments: Not reported

Action Date: 2020-07-01 Action Code: 195
Action Name: Semi-Annual/PECFA Cost Reporting (NR700) Requirement Met
Action Desc: Date DNR received submittal of completed online semi-annual report form, meeting the requirements of NR 700.
Action Comments: Period: 1/1/2020 - 6/30/2020

Action Date: 2022-01-18 Action Code: 195
Action Name: Semi-Annual/PECFA Cost Reporting (NR700) Requirement Met
Action Desc: Date DNR received submittal of completed online semi-annual report form, meeting the requirements of NR 700.
Action Comments: Period: 7/1/2021 - 12/31/2021

Action Date: 2022-07-06 Action Code: 195
Action Name: Semi-Annual/PECFA Cost Reporting (NR700) Requirement Met
Action Desc: Date DNR received submittal of completed online semi-annual report form, meeting the requirements of NR 700.
Action Comments: Period: 1/1/2022 - 6/30/2022

Action Date: 2018-01-26 Action Code: 195
Action Name: Semi-Annual/PECFA Cost Reporting (NR700) Requirement Met
Action Desc: Date DNR received submittal of completed online semi-annual report

Map ID
Direction
Distance
Elevation

MAP FINDINGS

Site

Database(s)

EDR ID Number
EPA ID Number

W164 N9207 AND W 164 N9183 PUBLIC WORKS PRO (Continued)

S118354154

Action Comments: form, meeting the requirements of NR 700.
Period: 7/1/2017 - 12/31/2017

Action Date: 2020-01-02 Action Code: 195
Action Name: Semi-Annual/PECFA Cost Reporting (NR700) Requirement Met
Action Desc: Date DNR received submittal of completed online semi-annual report form, meeting the requirements of NR 700.
Action Comments: Period: 7/1/2019 - 12/31/2019

Action Date: 2021-04-06 Action Code: 130
Action Name: DNR Regulatory Reminder Sent
Action Desc: Date DNR sent written notification to Responsible Parties and/or other interested parties reminding them of a regulatory obligation.
Action Comments: VAPOR INTRUSION AND TCE REMINDER LETTER

Action Date: 2021-07-01 Action Code: 195
Action Name: Semi-Annual/PECFA Cost Reporting (NR700) Requirement Met
Action Desc: Date DNR received submittal of completed online semi-annual report form, meeting the requirements of NR 700.
Action Comments: Period: 1/1/2021 - 6/30/2021

Action Date: 2019-03-20 Action Code: 857
Action Name: Materials Management Plan Approved
Action Desc: Date DNR approved a materials management plan for the movement of soil under NR718 and correspondence was provided.
Action Comments: MATERIAL MOVED ON-PROPERTY

Action Date: 2019-02-07 Action Code: 854
Action Name: Materials Management Plan Request Recvd with Fee
Action Desc: Date DNR received a request to approve a management plan for the movement of soil under NR718 and a review fee has been paid. Submittal must include all documents to be complete (soil management plan, letter of acknowledgement, maintenance plan, etc.).
Action Comments: REC'D CK#159637, \$700. MATERIAL MOVED ON-PROPERTY

Action Date: 2019-01-25 Action Code: 195
Action Name: Semi-Annual/PECFA Cost Reporting (NR700) Requirement Met
Action Desc: Date DNR received submittal of completed online semi-annual report form, meeting the requirements of NR 700.
Action Comments: Period: 7/1/2018 - 12/31/2018

Action Date: 2016-01-06 Action Code: 195
Action Name: Semi-Annual/PECFA Cost Reporting (NR700) Requirement Met
Action Desc: Date DNR received submittal of completed online semi-annual report form, meeting the requirements of NR 700.
Action Comments: Period: 7/1/2015 - 12/31/2015

Action Date: 2016-07-11 Action Code: 195
Action Name: Semi-Annual/PECFA Cost Reporting (NR700) Requirement Met
Action Desc: Date DNR received submittal of completed online semi-annual report form, meeting the requirements of NR 700.
Action Comments: Period: 1/1/2016 - 6/30/2016

Action Date: 2017-07-17 Action Code: 195
Action Name: Semi-Annual/PECFA Cost Reporting (NR700) Requirement Met
Action Desc: Date DNR received submittal of completed online semi-annual report form, meeting the requirements of NR 700.

Map ID
Direction
Distance
Elevation

MAP FINDINGS

Site

Database(s)

EDR ID Number
EPA ID Number

W164 N9207 AND W 164 N9183 PUBLIC WORKS PRO (Continued)

S118354154

Action Comments: Period: 1/1/2017 - 6/30/2017

Action Date: 2018-07-18 Action Code: 195
Action Name: Semi-Annual/PECFA Cost Reporting (NR700) Requirement Met
Action Desc: Date DNR received submittal of completed online semi-annual report form, meeting the requirements of NR 700.
Action Comments: Period: 1/1/2018 - 6/30/2018

Action Date: 2021-01-05 Action Code: 195
Action Name: Semi-Annual/PECFA Cost Reporting (NR700) Requirement Met
Action Desc: Date DNR received submittal of completed online semi-annual report form, meeting the requirements of NR 700.
Action Comments: Period: 7/1/2020 - 12/31/2020

Substances:

Substance Desc: Polynuclear Aromatic Hydrocarbons
Amount Released: Not reported
Release Code: Not reported

Substance Desc: Arsenic
Amount Released: Not reported
Release Code: Not reported

Impact Number: 577844
Impact Code: 05
Impact Comments: Not reported
Impact Potential: N
Impact Description: Soil Contamination

Impact Number: 580635
Impact Code: 22
Impact Comments: Not reported
Impact Potential: Y
Impact Description: Off-Site Contamination

Contacts:

Role Desc: DNR Project Manager
Contact Name: MARGARET BRUNETTE
Contact Address: 1027 W ST PAUL AVE
Contact Addr2: Not reported
Contact City,St,Zip: MILWAUKEE, WI 53233
Contact Country: UNITED STATES
Company Address: MILWAUKEE, WI 53233

Role Desc: Consultant
Contact Name: RAMBOLL ENVIRONMENTAL US CORP
Contact Address: 175 N CORPORATE DR STE 160
Contact Addr2: Not reported
Contact City,St,Zip: BROOKFIELD, WI 53045
Contact Country: UNITED STATES
Company Address: BROOKFIELD, WI 53045

Role Desc: Responsible Party
Contact Name: JEMA LLC
Contact Address: W164 N9221 WATER ST
Contact Addr2: Not reported

Map ID
Direction
Distance
Elevation

MAP FINDINGS

Site

Database(s)

EDR ID Number
EPA ID Number

W164 N9207 AND W 164 N9183 PUBLIC WORKS PRO (Continued)

S118354154

Contact City,St,Zip: MENOMONEE FALLS, WI 53052
Contact Country: UNITED STATES
Company Address: MENOMONEE FALLS, WI 53052

Role Desc: RP Contact/Agent
Contact Name: JAMES KOLESKI
Contact Address: W164 N9221 WATER ST
Contact Addr2: JEMA LLC
Contact City,St,Zip: MENOMONEE FALLS, WI 53052
Contact Country: UNITED STATES
Company Address: MENOMONEE FALLS, WI 53052

AUL:

Name: W164 N9207 AND W 164 N9183 PUBLIC WORKS PRO
Address: W164 N9207 & W164 N9183 WATER
City,State,Zip: MENOMONEE FALLS, WI 53051
Facid: 268655200
Site Id: 27907900
Detail Seq No: 563632
Region Name: SE
Action Comments: Not reported
Action Date: 03/20/2019
Activity Type: ERP
Activity Name: PUBLIC WORKS PROPERTY
Activity Number: 0268563632
Display Number: 02-68-563632
Act Name: Continuing Obligation(s) Applied
ACT Description: Closure or ongoing cleanup was approved with one or more continuing obligations to give notice of residual contamination; require or restrict certain actions to protect the public or environment; minimize human or environmental exposures.

Activity Comments: Not reported
Detail Address: W164 N9207 AND W164 N1983 WATER STREET
Start Date: 03/24/2015
End Date: Not reported
Last Action: 07/06/2022
Status Cd: O
Status: OPEN
Jurisdiction: DNR RR
Risk Code: Not reported
EPA NPL Site?: N
Acres: Not reported
Acres 100: Not reported
Drycleaner: N
Geo Located: Y

Owner Name: Not reported
Owner Addr: Not reported
Owner City,St,Zip: Not reported
Dept Of Commerce Number: Not reported
Comm Occurrence Id: Not reported
EPA Cerclis Id: Not reported
Dept Of Commerce Tracking: Not reported
PECFA Funds Eligible?: N
Above Ground Storage Tank?: N
Co-contamination?: N
Public Land Survey System Desc: NESW0308N20E
DNR GIS Registry View Map Layers: Y

Map ID
Direction
Distance
Elevation

MAP FINDINGS

Site

Database(s)

EDR ID Number
EPA ID Number

W164 N9207 AND W 164 N9183 PUBLIC WORKS PRO (Continued)

S118354154

GIS Area Point Flag: N
Latitude: 43.184766454
Longitude: -88.113999677
DERF: N
Offsite Impact: N
Row Impact: N
WDOT: N
WDOT Description: Not reported
WAM: N
FRF: N
GLC: N
VPLE COC: N
SUDZ: N
Petrol UST: N
Sediments: N
PFAS: N

Actions:

Action Date: 2017-01-09 Action Code: 195
Action Name: Semi-Annual/PECFA Cost Reporting (NR700) Requirement Met
Action Desc: Date DNR received submittal of completed online semi-annual report form, meeting the requirements of NR 700.
Action Comments: Period: 7/1/2016 - 12/31/2016

Action Date: 2019-07-25 Action Code: 195
Action Name: Semi-Annual/PECFA Cost Reporting (NR700) Requirement Met
Action Desc: Date DNR received submittal of completed online semi-annual report form, meeting the requirements of NR 700.
Action Comments: Period: 1/1/2019 - 6/30/2019

Action Date: 2015-06-23 Action Code: 97
Action Name: Technical Assistance Request Received (fee)
Action Desc: Date DNR received a request for technical assistance and a fee has been paid.
Action Comments: REC'D CK# 700.00

Action Date: 2020-08-17 Action Code: 130
Action Name: DNR Regulatory Reminder Sent
Action Desc: Date DNR sent written notification to Responsible Parties and/or other interested parties reminding them of a regulatory obligation.
Action Comments: EMERGING CONTAMINANTS REMINDER LETTER

Action Date: 2015-06-23 Action Code: 98
Action Name: Technical Assistance Provided
Action Desc: Date DNR provided fee-based technical assistance on a portion of a site investigation or cleanup.
Action Comments: MEETING AT WAUKESHA SERVICE CENTER

Action Date: 2015-07-16 Action Code: 195
Action Name: Semi-Annual/PECFA Cost Reporting (NR700) Requirement Met
Action Desc: Date DNR received submittal of completed online semi-annual report form, meeting the requirements of NR 700.
Action Comments: Period: 1/1/2015 - 6/30/2015

Action Date: 2015-03-24 Action Code: 1
Action Name: Notification of Hazardous Substance Discharge
Action Desc: Date DNR received notice of a discharge of a hazardous substance under s. 292.11 Wis. Stats. Discharge was discovered during an

Map ID
Direction
Distance
Elevation

MAP FINDINGS

Site

Database(s)

EDR ID Number
EPA ID Number

W164 N9207 AND W 164 N9183 PUBLIC WORKS PRO (Continued)

S118354154

environmental assessment or laboratory analysis of soil, sediment, groundwater or vapor samples. Includes historic contamination.

Action Comments: ANALYTICS REC'D 04/15/15

Action Date: 2015-04-30 Action Code: 2
Action Name: Responsible Party (RP) letter sent
Action Desc: Date of DNR letter to responsible party (RP) notifying them of state law responsibilities associated with the investigation and cleanup of a hazardous substance discharge to the environment.

Action Comments: Not reported

Action Date: 2019-02-07 Action Code: 710
Action Name: Database Fee Paid for Soil Continuing Obligation(s)
Action Desc: Date fee received for residual soil contamination and related continuing obligations.

Action Comments: REC'D CK#159637, \$300.00

Action Date: 2019-03-20 Action Code: 222
Action Name: Continuing Obligation - Maintain Cap Over Contaminated Area
Action Desc: Closure or ongoing cleanup was approved with the requirement to maintain a cap or cover to protect against exposure to contaminated soil (direct contact) or to reduce the movement of residual contamination in soil or groundwater.

Action Comments: Not reported

Action Date: 2019-03-20 Action Code: 56
Action Name: Continuing Obligation(s) Applied
Action Desc: Closure or ongoing cleanup was approved with one or more continuing obligations to give notice of residual contamination; require or restrict certain actions to protect the public or environment; minimize human or environmental exposures.

Action Comments: Not reported

Action Date: 2020-07-01 Action Code: 195
Action Name: Semi-Annual/PECFA Cost Reporting (NR700) Requirement Met
Action Desc: Date DNR received submittal of completed online semi-annual report form, meeting the requirements of NR 700.

Action Comments: Period: 1/1/2020 - 6/30/2020

Action Date: 2022-01-18 Action Code: 195
Action Name: Semi-Annual/PECFA Cost Reporting (NR700) Requirement Met
Action Desc: Date DNR received submittal of completed online semi-annual report form, meeting the requirements of NR 700.

Action Comments: Period: 7/1/2021 - 12/31/2021

Action Date: 2022-07-06 Action Code: 195
Action Name: Semi-Annual/PECFA Cost Reporting (NR700) Requirement Met
Action Desc: Date DNR received submittal of completed online semi-annual report form, meeting the requirements of NR 700.

Action Comments: Period: 1/1/2022 - 6/30/2022

Action Date: 2018-01-26 Action Code: 195
Action Name: Semi-Annual/PECFA Cost Reporting (NR700) Requirement Met
Action Desc: Date DNR received submittal of completed online semi-annual report form, meeting the requirements of NR 700.

Action Comments: Period: 7/1/2017 - 12/31/2017

Map ID
Direction
Distance
Elevation

MAP FINDINGS

Site

Database(s)

EDR ID Number
EPA ID Number

W164 N9207 AND W 164 N9183 PUBLIC WORKS PRO (Continued)

S118354154

Action Date: 2020-01-02 Action Code: 195
Action Name: Semi-Annual/PECFA Cost Reporting (NR700) Requirement Met
Action Desc: Date DNR received submittal of completed online semi-annual report form, meeting the requirements of NR 700.
Action Comments: Period: 7/1/2019 - 12/31/2019

Action Date: 2021-04-06 Action Code: 130
Action Name: DNR Regulatory Reminder Sent
Action Desc: Date DNR sent written notification to Responsible Parties and/or other interested parties reminding them of a regulatory obligation.
Action Comments: VAPOR INTRUSION AND TCE REMINDER LETTER

Action Date: 2021-07-01 Action Code: 195
Action Name: Semi-Annual/PECFA Cost Reporting (NR700) Requirement Met
Action Desc: Date DNR received submittal of completed online semi-annual report form, meeting the requirements of NR 700.
Action Comments: Period: 1/1/2021 - 6/30/2021

Action Date: 2019-03-20 Action Code: 857
Action Name: Materials Management Plan Approved
Action Desc: Date DNR approved a materials management plan for the movement of soil under NR718 and correspondence was provided.
Action Comments: MATERIAL MOVED ON-PROPERTY

Action Date: 2019-02-07 Action Code: 854
Action Name: Materials Management Plan Request Recvd with Fee
Action Desc: Date DNR received a request to approve a management plan for the movement of soil under NR718 and a review fee has been paid. Submittal must include all documents to be complete (soil management plan, letter of acknowledgement, maintenance plan, etc.).
Action Comments: REC'D CK#159637, \$700. MATERIAL MOVED ON-PROPERTY

Action Date: 2019-01-25 Action Code: 195
Action Name: Semi-Annual/PECFA Cost Reporting (NR700) Requirement Met
Action Desc: Date DNR received submittal of completed online semi-annual report form, meeting the requirements of NR 700.
Action Comments: Period: 7/1/2018 - 12/31/2018

Action Date: 2016-01-06 Action Code: 195
Action Name: Semi-Annual/PECFA Cost Reporting (NR700) Requirement Met
Action Desc: Date DNR received submittal of completed online semi-annual report form, meeting the requirements of NR 700.
Action Comments: Period: 7/1/2015 - 12/31/2015

Action Date: 2016-07-11 Action Code: 195
Action Name: Semi-Annual/PECFA Cost Reporting (NR700) Requirement Met
Action Desc: Date DNR received submittal of completed online semi-annual report form, meeting the requirements of NR 700.
Action Comments: Period: 1/1/2016 - 6/30/2016

Action Date: 2017-07-17 Action Code: 195
Action Name: Semi-Annual/PECFA Cost Reporting (NR700) Requirement Met
Action Desc: Date DNR received submittal of completed online semi-annual report form, meeting the requirements of NR 700.
Action Comments: Period: 1/1/2017 - 6/30/2017

Action Date: 2018-07-18 Action Code: 195

Map ID
Direction
Distance
Elevation

MAP FINDINGS

Site

Database(s)

EDR ID Number
EPA ID Number

W164 N9207 AND W 164 N9183 PUBLIC WORKS PRO (Continued)

S118354154

Action Name: Semi-Annual/PECFA Cost Reporting (NR700) Requirement Met
Action Desc: Date DNR received submittal of completed online semi-annual report form, meeting the requirements of NR 700.
Action Comments: Period: 1/1/2018 - 6/30/2018

Action Date: 2021-01-05 Action Code: 195
Action Name: Semi-Annual/PECFA Cost Reporting (NR700) Requirement Met
Action Desc: Date DNR received submittal of completed online semi-annual report form, meeting the requirements of NR 700.
Action Comments: Period: 7/1/2020 - 12/31/2020

Substances:

Substance Desc: Polynuclear Aromatic Hydrocarbons
Amount Released: Not reported
Release Code: Not reported

Substance Desc: Arsenic
Amount Released: Not reported
Release Code: Not reported

Impact Number: 577844
Impact Code: 05
Impact Comments: Not reported
Impact Potential: N
Impact Description: Soil Contamination

Impact Number: 580635
Impact Code: 22
Impact Comments: Not reported
Impact Potential: Y
Impact Description: Off-Site Contamination

Contacts:

Role Desc: DNR Project Manager
Contact Name: MARGARET BRUNETTE
Contact Address: 1027 W ST PAUL AVE
Contact Addr2: Not reported
Contact City,St,Zip: MILWAUKEE, WI 53233
Contact Country: UNITED STATES
Company Address: MILWAUKEE, WI 53233

Role Desc: Consultant
Contact Name: RAMBOLL ENVIRONMENTAL US CORP
Contact Address: 175 N CORPORATE DR STE 160
Contact Addr2: Not reported
Contact City,St,Zip: BROOKFIELD, WI 53045
Contact Country: UNITED STATES
Company Address: BROOKFIELD, WI 53045

Role Desc: Responsible Party
Contact Name: JEMA LLC
Contact Address: W164 N9221 WATER ST
Contact Addr2: Not reported
Contact City,St,Zip: MENOMONEE FALLS, WI 53052
Contact Country: UNITED STATES
Company Address: MENOMONEE FALLS, WI 53052

Map ID
Direction
Distance
Elevation

MAP FINDINGS

Site

Database(s)

EDR ID Number
EPA ID Number

W164 N9207 AND W 164 N9183 PUBLIC WORKS PRO (Continued)

S118354154

Role Desc: RP Contact/Agent
Contact Name: JAMES KOLESKI
Contact Address: W164 N9221 WATER ST
Contact Addr2: JEMA LLC
Contact City,St,Zip: MENOMONEE FALLS, WI 53052
Contact Country: UNITED STATES
Company Address: MENOMONEE FALLS, WI 53052

BRRTS:

Name: W164 N9207 AND W 164 N9183 PUBLIC WORKS PRO
Address: W164 N9207 & W164 N9183 WATER
City,State,Zip: MENOMONEE FALLS, WI 53051

[Click here for WDNR BRRTS Link:](#)

Site Id: 27907900
Region Name: SE
Facility ID: 268655200
Owner Name: Not reported
Owner Addr: Not reported
Owner City,St,Zip: Not reported
Activity Number: 0768583298
Activity Display Number: 07-68-583298
Detail Seq No: 583298
Status: Not reported
Activity Type: GENERAL PROPERTY
Activity Name: PUBLIC WORKS PROPERTY
Activity Detail Address: Not reported
Activity Comments: Not reported
Start Date: 02/07/2019
End Date: Not reported
Last Action: 2019-09-04
Dept Of Commerce Number: Not reported
Comm Occurrence Id: Not reported
EPA Cerclis Id: Not reported
Jurisdiction: DNR RR
Act Code: 380
Risk Code: Not reported
Acres: Not reported
Acres 100: Not reported
EPA NPL Site?: N
Dept Of Commerce Tracking: Not reported
PECFA Funds Eligible?: N
Above Ground Storage Tank?: N
Drycleaner?: N
Co-contamination?: N
Public Land Survey System Desc: Not reported
Geo Located: N
DNR GIS Registry View Map Layers: N
GIS Area Point Flag: N
Latitude: Not reported
Longitude: Not reported
DERF: N
Offsite Impact: N
Row Impact: N
WDOT: N

Map ID
Direction
Distance
Elevation

MAP FINDINGS

Site

Database(s)

EDR ID Number
EPA ID Number

W164 N9207 AND W 164 N9183 PUBLIC WORKS PRO (Continued)

S118354154

WDOT Description: Not reported
WAM: N
FRF: N
GLC: N
VPLE COC: N
SUDZ: N
Petrol UST: N
Sediments: N
PFAS: N

Actions:

Action Date: 2019-02-07 Action Code: 401
Action Name: Historic Fill Case by Case Exemption Request (fee)
Action Desc: Date DNR received a request for an exemption to NR 506 for development of a historic fill site (site established before 1970 and never licensed) and review fee received.
Action Comments: FEE PAID WITH MMP, SEE 02-68-563632

Action Date: 2019-02-08 Action Code: 198
Action Name: Request for Additional Information (Fee-Based or Closure)
Action Desc: Date DNR requests additional information in order to make a determination on a fee-based or closure submittal.
Action Comments: NEED ADDITIONAL INFO

Action Date: 2019-09-04 Action Code: 199
Action Name: Additional Information Received (Fee-Based or Closure)
Action Desc: Date DNR received the additional information that it had requested in order to make a determination on a fee-based or closure submittal.
Action Comments: Not reported

Action Date: 2019-09-04 Action Code: 402
Action Name: Historic Fill Case by Case Exemption Issued
Action Desc: Site-specific approval for construction on a historic fill site. Waste disposal on site before 1970 with no waste disposal license.
Action Comments: Not reported

Contacts:

Role Desc: DNR File Contact
Contact Name: JENNIFER MEYER
Contact Address: 1027 W ST PAUL AVE
Contact Addr2: Not reported
Contact City,St,Zip: MILWAUKEE, WI 53233
Contact Country: UNITED STATES
Company Address: MILWAUKEE, WI 53233

Role Desc: Applicant
Contact Name: JEMA LLC
Contact Address: W164 N9221 WATER ST
Contact Addr2: Not reported
Contact City,St,Zip: MENOMONEE FALLS, WI 53052
Contact Country: UNITED STATES
Company Address: MENOMONEE FALLS, WI 53052

Role Desc: Applicant
Contact Name: JAMES KOLESKI
Contact Address: W164 N9221 WATER ST

Map ID
 Direction
 Distance
 Elevation

MAP FINDINGS

Site

Database(s)

EDR ID Number
 EPA ID Number

W164 N9207 AND W 164 N9183 PUBLIC WORKS PRO (Continued)

S118354154

Contact Addr2: JEMA LLC
 Contact City,St,Zip: MENOMONEE FALLS, WI 53052
 Contact Country: UNITED STATES
 Company Address: MENOMONEE FALLS, WI 53052

Role Desc: Applicant
 Contact Name: BOB GOEHNER
 Contact Address: N63 W22625 MAIN ST
 Contact Addr2: Not reported
 Contact City,St,Zip: SUSSEX, WI 53089
 Contact Country: UNITED STATES
 Company Address: SUSSEX, WI 53089

61
West
1/4-1/2
0.416 mi.
2197 ft.
Relative:
Higher
Actual:
877 ft.

SPEEDWAY 4226
N87 W17245 MAIN ST
MENOMONEE FALLS, WI 53051

RCRA-VSQQ 1004798822
SHWIMS WID988630497
LUST
CRS
AUL
SPILLS
MANIFEST

RCRA Listings:
 Date Form Received by Agency: 20110225
 Handler Name: Speedway 4226
 Handler Address: N87 W17245 MAIN ST
 Handler City,State,Zip: MENOMONEE FALLS, WI 53051-2752
 EPA ID: WID988630497
 Contact Name: CHARLES A BESSE
 Contact Address: PO BOX 1500
 Contact City,State,Zip: SPRINGFIELD, OH 45501
 Contact Telephone: 937-863-6272
 Contact Fax: Not reported
 Contact Email: CABESSE@SPEEDWAY.COM
 Contact Title: ENVIRON COMPL ADMIN
 EPA Region: 05
 Land Type: Private
 Federal Waste Generator Description: Conditionally Exempt Small Quantity Generator
 Non-Notifier: Not reported
 Biennial Report Cycle: Not reported
 Accessibility: Not reported
 Active Site Indicator: Handler Activities
 State District Owner: Wi
 State District: WI-SE
 Mailing Address: PO BOX 1500
 Mailing City,State,Zip: SPRINGFIELD, OH 45501
 Owner Name: Speedway Superamerica Llc
 Owner Type: Private
 Operator Name: Speedway Llc
 Operator Type: Private
 Short-Term Generator Activity: No
 Importer Activity: No
 Mixed Waste Generator: No
 Transporter Activity: No
 Transfer Facility Activity: No
 Recycler Activity with Storage: No
 Small Quantity On-Site Burner Exemption: No
 Smelting Melting and Refining Furnace Exemption: No

Map ID
Direction
Distance
Elevation

MAP FINDINGS

Site

Database(s)

EDR ID Number
EPA ID Number

SPEEDWAY 4226 (Continued)

1004798822

Underground Injection Control:	No
Off-Site Waste Receipt:	No
Universal Waste Indicator:	No
Universal Waste Destination Facility:	No
Federal Universal Waste:	No
Active Site State-Reg Handler:	---
Federal Facility Indicator:	Not reported
Hazardous Secondary Material Indicator:	NN
Sub-Part K Indicator:	Not reported
2018 GPRA Permit Baseline:	Not on the Baseline
2018 GPRA Renewals Baseline:	Not on the Baseline
202 GPRA Corrective Action Baseline:	No
Subject to Corrective Action Universe:	No
Non-TSDFs Where RCRA CA has Been Imposed Universe:	No
Corrective Action Priority Ranking:	No NCAPS ranking
Environmental Control Indicator:	No
Institutional Control Indicator:	No
Human Exposure Controls Indicator:	N/A
Groundwater Controls Indicator:	N/A
Significant Non-Complier Universe:	No
Unaddressed Significant Non-Complier Universe:	No
Addressed Significant Non-Complier Universe:	No
Significant Non-Complier With a Compliance Schedule Universe:	No
Financial Assurance Required:	Not reported
Handler Date of Last Change:	20110329
Recognized Trader-Importer:	No
Recognized Trader-Exporter:	No
Importer of Spent Lead Acid Batteries:	No
Exporter of Spent Lead Acid Batteries:	No
Recycler Activity Without Storage:	Not reported
Manifest Broker:	Not reported
Sub-Part P Indicator:	No

Hazardous Waste Summary:

Waste Code:	D000
Waste Description:	Not Defined
Waste Code:	D001
Waste Description:	Ignitable Waste
Waste Code:	D018
Waste Description:	Benzene

Handler - Owner Operator:

Owner/Operator Indicator:	Operator
Owner/Operator Name:	SPEEDWAY LLC
Legal Status:	Private
Date Became Current:	19981201
Date Ended Current:	Not reported
Owner/Operator Address:	PO BOX 1500
Owner/Operator City,State,Zip:	SPRINGFIELD, OH 45501
Owner/Operator Telephone:	937-863-6272
Owner/Operator Telephone Ext:	Not reported
Owner/Operator Fax:	Not reported
Owner/Operator Email:	Not reported

Map ID
Direction
Distance
Elevation

MAP FINDINGS

Site

Database(s)

EDR ID Number
EPA ID Number

SPEEDWAY 4226 (Continued)

1004798822

Owner/Operator Indicator: Owner
Owner/Operator Name: SPEEDWAY LLC
Legal Status: Private
Date Became Current: 19981201
Date Ended Current: Not reported
Owner/Operator Address: PO BOX 1500
Owner/Operator City,State,Zip: SPRINGFIELD, OH 45501
Owner/Operator Telephone: 937-863-6272
Owner/Operator Telephone Ext: Not reported
Owner/Operator Fax: Not reported
Owner/Operator Email: Not reported

Owner/Operator Indicator: Owner
Owner/Operator Name: SPEEDWAY SUPERAMERICA LLC
Legal Status: Private
Date Became Current: Not reported
Date Ended Current: Not reported
Owner/Operator Address: 3460 BLAZER PKWY
Owner/Operator City,State,Zip: LEXINGTON, KY 40509
Owner/Operator Telephone: 606-357-2522
Owner/Operator Telephone Ext: Not reported
Owner/Operator Fax: Not reported
Owner/Operator Email: Not reported

Owner/Operator Indicator: Operator
Owner/Operator Name: SPEEDWAY SUPERAMERICA LLC
Legal Status: Private
Date Became Current: 19981201
Date Ended Current: Not reported
Owner/Operator Address: PO BOX 1500
Owner/Operator City,State,Zip: SPRINGFIELD, OH 45501
Owner/Operator Telephone: 937-863-6272
Owner/Operator Telephone Ext: Not reported
Owner/Operator Fax: Not reported
Owner/Operator Email: Not reported

Owner/Operator Indicator: Owner
Owner/Operator Name: SPEEDWAY SUPERAMERICA LLC
Legal Status: Private
Date Became Current: 19981201
Date Ended Current: Not reported
Owner/Operator Address: PO BOX 1500
Owner/Operator City,State,Zip: SPRINGFIELD, OH 45501
Owner/Operator Telephone: 937-863-6272
Owner/Operator Telephone Ext: Not reported
Owner/Operator Fax: Not reported
Owner/Operator Email: Not reported

Owner/Operator Indicator: Owner
Owner/Operator Name: SPEEDWAY SUPERAMERICA LLC
Legal Status: Private
Date Became Current: Not reported
Date Ended Current: Not reported
Owner/Operator Address: 3460 BLAZER PKWY
Owner/Operator City,State,Zip: LEXINGTON, KY 40509
Owner/Operator Telephone: 606-357-2522
Owner/Operator Telephone Ext: Not reported

Map ID
Direction
Distance
Elevation

MAP FINDINGS

Site

Database(s)

EDR ID Number
EPA ID Number

SPEEDWAY 4226 (Continued)

1004798822

Owner/Operator Fax: Not reported
Owner/Operator Email: Not reported

Owner/Operator Indicator: Owner
Owner/Operator Name: SPEEDWAY SUPERAMERICA LLC
Legal Status: Private
Date Became Current: Not reported
Date Ended Current: Not reported
Owner/Operator Address: 3460 BLAZER PKWY
Owner/Operator City,State,Zip: LEXINGTON, KY 40509
Owner/Operator Telephone: 606-357-2522
Owner/Operator Telephone Ext: Not reported
Owner/Operator Fax: Not reported
Owner/Operator Email: Not reported

Historic Generators:

Receive Date: 20110225
Handler Name: SPEEDWAY 4226
Federal Waste Generator Description: Conditionally Exempt Small Quantity Generator
State District Owner: Wi
Large Quantity Handler of Universal Waste: No
Recognized Trader Importer: No
Recognized Trader Exporter: No
Spent Lead Acid Battery Importer: No
Spent Lead Acid Battery Exporter: No
Current Record: Yes
Non Storage Recycler Activity: Not reported
Electronic Manifest Broker: Not reported

Receive Date: 19980105
Handler Name: SUPERAMERICA 4226
Federal Waste Generator Description: Conditionally Exempt Small Quantity Generator
State District Owner: Not reported
Large Quantity Handler of Universal Waste: No
Recognized Trader Importer: No
Recognized Trader Exporter: No
Spent Lead Acid Battery Importer: No
Spent Lead Acid Battery Exporter: No
Current Record: No
Non Storage Recycler Activity: Not reported
Electronic Manifest Broker: Not reported

Receive Date: 20050418
Handler Name: SPEEDWAY 4226
Federal Waste Generator Description: Conditionally Exempt Small Quantity Generator
State District Owner: Wi
Large Quantity Handler of Universal Waste: No
Recognized Trader Importer: No
Recognized Trader Exporter: No
Spent Lead Acid Battery Importer: No
Spent Lead Acid Battery Exporter: No
Current Record: No
Non Storage Recycler Activity: Not reported
Electronic Manifest Broker: Not reported

List of NAICS Codes and Descriptions:

Map ID
Direction
Distance
Elevation

MAP FINDINGS

Site

Database(s)

EDR ID Number
EPA ID Number

SPEEDWAY 4226 (Continued)

1004798822

NAICS Code: 44711
NAICS Description: GASOLINE STATIONS WITH CONVENIENCE STORES

Facility Has Received Notices of Violations:
Violations: No Violations Found

Evaluation Action Summary:
Evaluations: No Evaluations Found

SHWIMS:
Name: SPEEDWAY 4226
Address: N87 W17245 MAIN ST
City,State,Zip: MENOMONEE FALLS, WI 53051
FID: 268127310
Status: OPERATING
Region: SOUTHEAST

LUST:
Name: SPEEDWAY 4226
Address: N87 W17245 MAIN ST
City,State,Zip: MENOMONEE FALLS, WI 53051
Region Name: SE
Facility ID: 268127310
Status: CLOSED
Start Date: 03/24/2014
End Date: 05/08/2017
Last Action: 05/23/2017
Site Id: 2420800
Detail Seq No: 561964
Activity Type: LUST
Act Code: 340
Activity Name: SPEEDWAY STORE #4226
Activity Number: 0368561964
Activity Display Number: 03-68-561964
Activity Detail Address: Not reported
Activity Comments: Not reported
Jurisdiction: DNR RR
Owner Name: SPEEDWAY LLC
Owner Addr: PO BOX 1500
Owner City,St,Zip: SPRINGFIELD, OH 45501
Dept Of Commerce Number: Not reported
Comm Occurrence Id: Not reported
EPA Cerclis Id: Not reported
Risk Code: Not reported
Acres: 0.5
Acres 100: Not reported
EPA NPL Site?: N
Dept Of Commerce Tracking: Not reported
PECFA Funds Eligible?: N
Above Ground Storage Tank?: N
Drycleaner?: N
Co-contamination?: N
Public Land Survey System Desc: SESE0408N20E
Geo Located: Yes

Map ID
 Direction
 Distance
 Elevation

MAP FINDINGS

Site

Database(s)

EDR ID Number
 EPA ID Number

SPEEDWAY 4226 (Continued)

1004798822

DNR GIS Registry View Map Layers: Yes
 Latitude: 43.177707603
 Longitude: -88.123706889
 DERF: N
 Offsite Impact: N
 Row Impact: Y
 WDOT: N
 WDOT Description: Not reported
 WAM: N
 FRF: N
 GLC: N
 VPLE COC: N
 SUDZ: N
 Petrol UST: Y
 Sediments: N
 PFAS: N

Actions:

Action Date: 2017-01-10 Action Code: 195
 Action Name: Semi-Annual/PECFA Cost Reporting (NR700) Requirement Met
 Action Desc: Date DNR received submittal of completed online semi-annual report form, meeting the requirements of NR 700.
 Action Comments: Period: 7/1/2016 - 12/31/2016

Action Date: 2017-02-09 Action Code: 84
 Action Name: Remaining Actions Needed
 Action Desc: Date DNR sends a letter outlining the remaining actions needed to achieve final closure. The site will not be formally closed until receipt of documentation. This action was formerly known as conditional closure.
 Action Comments: MONITORING WELLS NEED ABANDONMENT

Action Date: 2015-07-02 Action Code: 195
 Action Name: Semi-Annual/PECFA Cost Reporting (NR700) Requirement Met
 Action Desc: Date DNR received submittal of completed online semi-annual report form, meeting the requirements of NR 700.
 Action Comments: Period: 1/1/2015 - 6/30/2015

Action Date: 2016-12-14 Action Code: 700
 Action Name: Database Fee Paid for Groundwater Continuing Obligation(s)
 Action Desc: Date fee received for residual groundwater contamination and related continuing obligations.
 Action Comments: REC'D CK # 65256 \$350.00

Action Date: 2016-12-14 Action Code: 710
 Action Name: Database Fee Paid for Soil Continuing Obligation(s)
 Action Desc: Date fee received for residual soil contamination and related continuing obligations.
 Action Comments: REC'D CK # 65256 \$300.00

Action Date: 2016-12-14 Action Code: 779
 Action Name: Case Closure Review Fee Received
 Action Desc: Date DNR received fee for case closure review. Case closure is reviewed for administrative completeness.
 Action Comments: REC'D CK # 65256 \$1050.00

Action Date: 2017-02-09 Action Code: 79

Map ID
Direction
Distance
Elevation

MAP FINDINGS

Site

Database(s)

EDR ID Number
EPA ID Number

SPEEDWAY 4226 (Continued)

1004798822

Action Name: Case Closure Review Request Received
Action Desc: Date DNR Project Manager received a request to review Case Closure - (Form 4400-202). A fee was paid for DNR review.
Action Comments: AUTO-ENTERED

Action Date: 2014-06-09 Action Code: 99
Action Name: Miscellaneous
Action Desc: Miscellaneous action - See Action Comments
Action Comments: REC'D CONSULTANT VERIFICATION LTR (CARDNO ATC)

Action Date: 2014-11-03 Action Code: 33
Action Name: Tank System Site Assessment (TSSA) Report Received
Action Desc: Date DNR received a tank system site assessment (TSSA) regarding tank closure or change in services for an above-ground or underground tank system.
Action Comments: Not reported

Action Date: 2015-01-06 Action Code: 195
Action Name: Semi-Annual/PECFA Cost Reporting (NR700) Requirement Met
Action Desc: Date DNR received submittal of completed online semi-annual report form, meeting the requirements of NR 700.
Action Comments: Period: 7/1/2014 - 12/31/2014

Action Date: 2014-08-26 Action Code: 195
Action Name: Semi-Annual/PECFA Cost Reporting (NR700) Requirement Met
Action Desc: Date DNR received submittal of completed online semi-annual report form, meeting the requirements of NR 700.
Action Comments: Period: 1/1/2014 - 6/30/2014

Action Date: 2014-07-02 Action Code: 35
Action Name: Site Investigation Workplan (SIWP) Received (non-fee)
Action Desc: Date DNR received a site investigation workplan (SIWP) which states the objectives of the site investigation to determine the degree and extent of contamination.
Action Comments: Not reported

Action Date: 2017-05-08 Action Code: 11
Action Name: Activity Closed
Action Desc: Date DNR sends a letter approving the final closure of an activity based on data provided and compliance with NR 726 and 727. No further investigation or remediation is required at this time.
Action Comments: Not reported

Action Date: 2017-05-08 Action Code: 222
Action Name: Continuing Obligation - Maintain Cap Over Contaminated Area
Action Desc: Closure or ongoing cleanup was approved with the requirement to maintain a cap or cover to protect against exposure to contaminated soil (direct contact) or to reduce the movement of residual contamination in soil or groundwater.
Action Comments: Not reported

Action Date: 2017-05-08 Action Code: 232
Action Name: Continuing Obligation - Residual Soil Contamination
Action Desc: Closure or ongoing cleanup was approved with the Continuing Obligation to address residual soil contamination at or above the Residual Contamination Level (RCL) or Site Specific Residual Contaminant Level (SSRCL) per rules, when moved.

Map ID
Direction
Distance
Elevation

MAP FINDINGS

Site

Database(s)

EDR ID Number
EPA ID Number

SPEEDWAY 4226 (Continued)

1004798822

Action Comments: Not reported

Action Date: 2017-05-08 Action Code: 236
Action Name: Continuing Obligation - Residual GW Contamination
Action Desc: Closure or ongoing cleanup was approved with the Continuing Obligation for residual groundwater contamination in excess of ch. NR 140 groundwater enforcement standard, to obtain DNR approval before well construction or reconstruction.

Action Comments: Not reported

Action Date: 2017-05-08 Action Code: 56
Action Name: Continuing Obligation(s) Applied
Action Desc: Closure or ongoing cleanup was approved with one or more continuing obligations to give notice of residual contamination; require or restrict certain actions to protect the public or environment; minimize human or environmental exposures.

Action Comments: Not reported

Action Date: 2017-05-08 Action Code: 46
Action Name: Impacted Right-of-Way (ROW) Notification
Action Desc: Contamination has impacted one or more rights-of-way (ROW). The affected right-of-way (ROW) holders have been notified by the DNR.
Action Comments: AUTO-POPULATED 2018-03-20

Action Date: 2014-03-24 Action Code: 1
Action Name: Notification of Hazardous Substance Discharge
Action Desc: Date DNR received notice of a discharge of a hazardous substance under s. 292.11 Wis. Stats. Discharge was discovered during an environmental assessment or laboratory analysis of soil, sediment, groundwater or vapor samples. Includes historic contamination.
Action Comments: REC'D ANALYTICS ON 5/13/14

Action Date: 2014-05-15 Action Code: 2
Action Name: Responsible Party (RP) letter sent
Action Desc: Date of DNR letter to responsible party (RP) notifying them of state law responsibilities associated with the investigation and cleanup of a hazardous substance discharge to the environment.
Action Comments: Not reported

Action Date: 2016-01-07 Action Code: 195
Action Name: Semi-Annual/PECFA Cost Reporting (NR700) Requirement Met
Action Desc: Date DNR received submittal of completed online semi-annual report form, meeting the requirements of NR 700.
Action Comments: Period: 7/1/2015 - 12/31/2015

Action Date: 2016-07-13 Action Code: 195
Action Name: Semi-Annual/PECFA Cost Reporting (NR700) Requirement Met
Action Desc: Date DNR received submittal of completed online semi-annual report form, meeting the requirements of NR 700.
Action Comments: Period: 1/1/2016 - 6/30/2016

Action Date: 2015-10-07 Action Code: 37
Action Name: Site Investigation Report (SIR) Received (non-fee)
Action Desc: Date DNR received a site investigation report (SIR) to determine degree & extent of contamination and form a basis for choosing the appropriate remedial action.
Action Comments: Not reported

Map ID
Direction
Distance
Elevation

MAP FINDINGS

Site

Database(s)

EDR ID Number
EPA ID Number

SPEEDWAY 4226 (Continued)

1004798822

Substances:

Substance Desc: Diesel Fuel
Amount Released: Not reported
Release Code: Not reported

Impact Number: 575035
Impact Code: 04
Impact Comments: Not reported
Impact Potential: N
Impact Description: Groundwater Contamination

Impact Number: 575036
Impact Code: 05
Impact Comments: Not reported
Impact Potential: N
Impact Description: Soil Contamination

Impact Number: 582195
Impact Code: 22
Impact Comments: Not reported
Impact Potential: Y
Impact Description: Off-Site Contamination

Contacts:

Role Desc: DNR File Contact
Contact Name: JENNIFER MEYER
Contact Address: 1027 W ST PAUL AVE
Contact Addr2: Not reported
Contact City,St,Zip: MILWAUKEE, WI 53233
Contact Country: UNITED STATES
Company Address: MILWAUKEE, WI 53233

Role Desc: Responsible Party
Contact Name: SPEEDWAY LLC
Contact Address: 500 SPEEDWAY DR
Contact Addr2: Not reported
Contact City,St,Zip: ENON, OH 45323
Contact Country: UNITED STATES
Company Address: ENON, OH 45323

Role Desc: DNR Project Manager
Contact Name: GREG MICHAEL
Contact Address: 141 NW BARSTOW ST
Contact Addr2: RM 180
Contact City,St,Zip: WAUKESHA, WI 53188
Contact Country: UNITED STATES
Company Address: WAUKESHA, WI 53188

Role Desc: Consultant
Contact Name: ATC ASSOCIATES AN ATLAS COMPANY
Contact Address: 5307 S 92ND ST STE 123
Contact Addr2: Not reported
Contact City,St,Zip: HALES CORNERS, WI 53130
Contact Country: UNITED STATES
Company Address: HALES CORNERS, WI 53130

Map ID
Direction
Distance
Elevation

MAP FINDINGS

Site

Database(s)

EDR ID Number
EPA ID Number

SPEEDWAY 4226 (Continued)

1004798822

Role Desc: RP Contact/Agent
Contact Name: JASON SIEMEN
Contact Address: 500 SPEEDWAY DR
Contact Addr2: SPEEDWAY LLC
Contact City,St,Zip: ENON, OH 45323
Contact Country: UNITED STATES
Company Address: ENON, OH 45323

Name: SPEEDWAY 4226
Address: N87 W17245 MAIN ST
City,State,Zip: MENOMONEE FALLS, WI 53051
Region Name: SE
Facility ID: 268127310
Status: CLOSED
Start Date: 12/14/1993
End Date: 10/26/2004
Last Action: 07/02/2013
Site Id: 2420800
Detail Seq No: 31402
Activity Type: LUST
Act Code: 340
Activity Name: SUPERAMERICA #4226
Activity Number: 0368003968
Activity Display Number: 03-68-003968
Activity Detail Address: Not reported
Activity Comments: ***SITE WAS CLOSED UNDER THE JURISDICTION OF THE DEPT OF SAFETY AND PROFESSIONAL SERVICES (DSPS) OR DEPT OF COMMERCE SITE TRANSFERRED BACK TO DNR JURISDICTION IN 2013***

Jurisdiction: DNR RR
Owner Name: SPEEDWAY LLC
Owner Addr: PO BOX 1500
Owner City,St,Zip: SPRINGFIELD, OH 45501
Dept Of Commerce Number: 53051275245
Comm Occurrence Id: Not reported
EPA Cerclis Id: Not reported
Risk Code: Not reported
Acres: 0.5
Acres 100: Not reported
EPA NPL Site?: N
Dept Of Commerce Tracking: Not reported
PECFA Funds Eligible?: Y
Above Ground Storage Tank?: N
Drycleaner?: N
Co-contamination?: N
Public Land Survey System Desc: SESE0408N20E
Geo Located: Yes
DNR GIS Registry View Map Layers: Yes
Latitude: 43.177655659
Longitude: -88.123879042
DERF: N
Offsite Impact: Y
Row Impact: Y
WDOT: N
WDOT Description: Not reported
WAM: N
FRF: N
GLC: N

Map ID
Direction
Distance
Elevation

MAP FINDINGS

Site

Database(s)

EDR ID Number
EPA ID Number

SPEEDWAY 4226 (Continued)

1004798822

VPLE COC: N
SUDZ: N
Petrol UST: Y
Sediments: N
PFAS: N

Actions:

Action Date: 2003-09-08 Action Code: 37
Action Name: Site Investigation Report (SIR) Received (non-fee)
Action Desc: Date DNR received a site investigation report (SIR) to determine degree & extent of contamination and form a basis for choosing the appropriate remedial action.
Action Comments: *** SITE INVESTIGATION DETERMINED BY DSPS TO BE COMPLETE - FROM DSPS DATA INTERCHANGE ***

Action Date: 2004-10-26 Action Code: 66
Action Name: Continuing Obligations (COs) Apply at Off-site Property(ies)
Action Desc: Closure or on-going cleanup was approved at this site with one or more continuing obligations (COs) applied to an off-site affected property(ies) as part of the approved remedy.
Action Comments: auto-populated on 08/01/2019 per activity relationship to off-site(s)

Action Date: 2013-07-02 Action Code: 89
Action Name: DSPS (formerly Commerce) Transferred Back to DNR
Action Desc: Date the WI Dept of Safety and Professional Services (DSPS) transfers oversight of activity back to the DNR. DSPS was part of the Dept of Commerce until 2011.
Action Comments: PECFA PROGRAM TRANSFER 2013-2015 STATE BUDGET

Action Date: 1995-05-15 Action Code: 39
Action Name: Remedial Action Options Report (RAOR) Received (non-fee)
Action Desc: Date DNR received a remedial action options report (RAOR). It identifies and evaluates options to prevent, minimize, stabilize or eliminate threats from discharged hazardous substances and to restore the environment to the extent practicable.
Action Comments: RA WORK PLAN REC'D

Action Date: 2004-10-26 Action Code: 46
Action Name: Impacted Right-of-Way (ROW) Notification
Action Desc: Contamination has impacted one or more rights-of-way (ROW). The affected right-of-way (ROW) holders have been notified by the DNR.
Action Comments: AUTO-POPULATED 2018-03-20

Action Date: 2003-09-09 Action Code: 700
Action Name: Database Fee Paid for Groundwater Continuing Obligation(s)
Action Desc: Date fee received for residual groundwater contamination and related continuing obligations.
Action Comments: REC'D CK# 392391 \$250.00

Action Date: 2003-09-09 Action Code: 710
Action Name: Database Fee Paid for Soil Continuing Obligation(s)
Action Desc: Date fee received for residual soil contamination and related continuing obligations.
Action Comments: REC'D CK# 392391 \$200.00

Action Date: 1997-01-23 Action Code: 41
Action Name: Remedial Action Report Received

Map ID
Direction
Distance
Elevation

MAP FINDINGS

Site

Database(s)

EDR ID Number
EPA ID Number

SPEEDWAY 4226 (Continued)

1004798822

Action Desc: [OBSOLETE] Date the DNR receives the Remedial Action Report detailing remedial action efforts for an activity.
Action Comments: Not reported

Action Date: 1993-12-14 Action Code: 1
Action Name: Notification of Hazardous Substance Discharge
Action Desc: Date DNR received notice of a discharge of a hazardous substance under s. 292.11 Wis. Stats. Discharge was discovered during an environmental assessment or laboratory analysis of soil, sediment, groundwater or vapor samples. Includes historic contamination.
Action Comments: Not reported

Action Date: 1999-02-18 Action Code: 92
Action Name: Operation & Maintenance (O & M) Report Received (non-Fee)
Action Desc: Date DNR received a Operation & Maintenance (O & M) Report. Form 4400-194.
Action Comments: Not reported

Action Date: 2004-10-26 Action Code: 232
Action Name: Continuing Obligation - Residual Soil Contamination
Action Desc: Closure or ongoing cleanup was approved with the Continuing Obligation to address residual soil contamination at or above the Residual Contamination Level (RCL) or Site Specific Residual Contaminant Level (SSRCL) per rules, when moved.
Action Comments: *** AUTO POPULATED AT FINAL CLOSURE DUE TO 710 ACTION ***

Action Date: 1994-09-16 Action Code: 35
Action Name: Site Investigation Workplan (SIWP) Received (non-fee)
Action Desc: Date DNR received a site investigation workplan (SIWP) which states the objectives of the site investigation to determine the degree and extent of contamination.
Action Comments: SI WORK PLAN RECV'D

Action Date: 1995-07-31 Action Code: 43
Action Name: Site Activity Status Update Received
Action Desc: Date DNR received an update regarding site activities.
Action Comments: QRTLTY/MTHLY STATUS RPT

Action Date: 1995-10-06 Action Code: 43
Action Name: Site Activity Status Update Received
Action Desc: Date DNR received an update regarding site activities.
Action Comments: QRTLTY/MTHLY STATUS RPT

Action Date: 2004-10-26 Action Code: 236
Action Name: Continuing Obligation - Residual GW Contamination
Action Desc: Closure or ongoing cleanup was approved with the Continuing Obligation for residual groundwater contamination in excess of ch. NR 140 groundwater enforcement standard, to obtain DNR approval before well construction or reconstruction.
Action Comments: *** AUTO POPULATED AT FINAL CLOSURE DUE TO 700 ACTION ***

Action Date: 1994-02-15 Action Code: 2
Action Name: Responsible Party (RP) letter sent
Action Desc: Date of DNR letter to responsible party (RP) notifying them of state law responsibilities associated with the investigation and cleanup of a hazardous substance discharge to the environment.
Action Comments: RP LETTER

Map ID
Direction
Distance
Elevation

MAP FINDINGS

Site

Database(s)

EDR ID Number
EPA ID Number

SPEEDWAY 4226 (Continued)

1004798822

Action Date: 2003-10-29 Action Code: 84
Action Name: Remaining Actions Needed
Action Desc: Date DNR sends a letter outlining the remaining actions needed to achieve final closure. The site will not be formally closed until receipt of documentation. This action was formerly known as conditional closure.
Action Comments: *** Conditional Closure from Commerce Data Interchange ***

Action Date: 2004-10-26 Action Code: 56
Action Name: Continuing Obligation(s) Applied
Action Desc: Closure or ongoing cleanup was approved with one or more continuing obligations to give notice of residual contamination; require or restrict certain actions to protect the public or environment; minimize human or environmental exposures.
Action Comments: AUTO-POPULATED AS REPLACEMENT FOR CODE 50

Action Date: 1996-04-11 Action Code: 43
Action Name: Site Activity Status Update Received
Action Desc: Date DNR received an update regarding site activities.
Action Comments: Not reported

Action Date: 1998-01-27 Action Code: 43
Action Name: Site Activity Status Update Received
Action Desc: Date DNR received an update regarding site activities.
Action Comments: Not reported

Action Date: 2004-10-26 Action Code: 11
Action Name: Activity Closed
Action Desc: Date DNR sends a letter approving the final closure of an activity based on data provided and compliance with NR 726 and 727. No further investigation or remediation is required at this time.
Action Comments: *** NR726 Closure from Commerce Data Interchange ***

Action Date: 1999-12-28 Action Code: 79
Action Name: Case Closure Review Request Received
Action Desc: Date DNR Project Manager received a request to review Case Closure - (Form 4400-202). A fee was paid for DNR review.
Action Comments: FEE RETURNED - DCOM SITE

Action Date: 1999-12-28 Action Code: 76
Action Name: Activity Transferred to DSPS (formerly Commerce)
Action Desc: Oversight of medium or low risk petroleum cleanup has been transferred to the WI Dept of Safety and Professional Services (DSPS). DSPS was part of the Dept of Commerce until 2011.
Action Comments: PER BIENNIAL BUDGET - CHECK RETURNED

Impact Number: 583559
Impact Code: 04
Impact Comments: Not reported
Impact Potential: N
Impact Description: Groundwater Contamination

Impact Number: 583560
Impact Code: 05
Impact Comments: Not reported
Impact Potential: N
Impact Description: Soil Contamination

Map ID
Direction
Distance
Elevation

MAP FINDINGS

Site

Database(s)

EDR ID Number
EPA ID Number

SPEEDWAY 4226 (Continued)

1004798822

Contacts:

Role Desc: DNR File Contact
Contact Name: JENNIFER MEYER
Contact Address: 1027 W ST PAUL AVE
Contact Addr2: Not reported
Contact City,St,Zip: MILWAUKEE, WI 53233
Contact Country: UNITED STATES
Company Address: MILWAUKEE, WI 53233

Role Desc: Consultant
Contact Name: PRACTICAL ENVIRONMENTAL CONSULTANTS INC
Contact Address: 1305 REMINGTON RD STE A
Contact Addr2: Not reported
Contact City,St,Zip: SCHAUMBURG, IL 60173
Contact Country: UNITED STATES
Company Address: SCHAUMBURG, IL 60173

Role Desc: Responsible Party
Contact Name: SPEEDWAY LLC
Contact Address: 500 SPEEDWAY DR
Contact Addr2: Not reported
Contact City,St,Zip: ENON, OH 45323
Contact Country: UNITED STATES
Company Address: ENON, OH 45323

CRS:

Name: SUPERAMERICA #4226
Address: N87 W17245 MAIN ST
City,State,Zip: MENOMONEE FALLS, WI
DNR Activity Number: 0368003968
Site ID: 2420800
Facility ID: 268127310
Detail Seq Num: 31402
Activity Open: LUST closed
X Coordinate: 672480
Y Coordinate: 302252
Start Date: 12/14/1993
End Date: 10/26/2004
Date Last Updated: 05/27/2005

AUL:

Name: SPEEDWAY 4226
Address: N87 W17245 MAIN ST
City,State,Zip: MENOMONEE FALLS, WI 53051
Facid: 268127310
Site Id: 2420800
Detail Seq No: 31402
Region Name: SE
Action Comments: AUTO-POPULATED AS REPLACEMENT FOR CODE 50
Action Date: 10/26/2004
Activity Type: LUST
Activity Name: SUPERAMERICA #4226
Activity Number: 0368003968
Display Number: 03-68-003968
Act Name: Continuing Obligation(s) Applied
ACT Description: Closure or ongoing cleanup was approved with one or more continuing

Map ID
Direction
Distance
Elevation

MAP FINDINGS

Site

Database(s)

EDR ID Number
EPA ID Number

SPEEDWAY 4226 (Continued)

1004798822

obligations to give notice of residual contamination; require or restrict certain actions to protect the public or environment; minimize human or environmental exposures.
Activity Comments: ***SITE WAS CLOSED UNDER THE JURISDICTION OF THE DEPT OF SAFETY AND PROFESSIONAL SERVICES (DSPS) OR DEPT OF COMMERCE SITE TRANSFERRED BACK TO DNR JURISDICTION IN 2013***

Detail Address: Not reported
Start Date: 12/14/1993
End Date: 10/26/2004
Last Action: 07/02/2013
Status Cd: C
Status: CLOSED
Jurisdiction: DNR RR
Risk Code: Not reported
EPA NPL Site?: N
Acres: 0.5
Acres 100: Not reported
Drycleaner: N
Geo Located: Y
Owner Name: SPEEDWAY LLC
Owner Addr: PO BOX 1500
Owner City,St,Zip: SPRINGFIELD, OH 45501
Dept Of Commerce Number: 53051275245
Comm Occurrence Id: Not reported
EPA Cerclis Id: Not reported
Dept Of Commerce Tracking: Not reported
PECFA Funds Eligible?: Y
Above Ground Storage Tank?: N
Co-contamination?: N
Public Land Survey System Desc: SESE0408N20E
DNR GIS Registry View Map Layers: Y
GIS Area Point Flag: N
Latitude: 43.177655659
Longitude: -88.123879042
DERF: N
Offsite Impact: Y
Row Impact: Y
WDOT: N
WDOT Description: Not reported
WAM: N
FRF: N
GLC: N
VPLE COC: N
SUDZ: N
Petrol UST: Y
Sediments: N
PFAS: N

Actions:

Action Date: 2003-09-08 Action Code: 37
Action Name: Site Investigation Report (SIR) Received (non-fee)
Action Desc: Date DNR received a site investigation report (SIR) to determine degree & extent of contamination and form a basis for choosing the appropriate remedial action.
Action Comments: *** SITE INVESTIGATION DETERMINED BY DSPS TO BE COMPLETE - FROM DSPS DATA INTERCHANGE ***

Action Date: 2004-10-26 Action Code: 66

MAP FINDINGS

SPEEDWAY 4226 (Continued)

1004798822

Action Name: Continuing Obligations (COs) Apply at Off-site Property(ies)
 Action Desc: Closure or on-going cleanup was approved at this site with one or more continuing obligations (COs) applied to an off-site affected property(ies) as part of the approved remedy.
 Action Comments: auto-populated on 08/01/2019 per activity relationship to off-site(s)

Action Date: 2013-07-02 Action Code: 89
 Action Name: DSPS (formerly Commerce) Transferred Back to DNR
 Action Desc: Date the WI Dept of Safety and Professional Services (DSPS) transfers oversight of activity back to the DNR. DSPS was part of the Dept of Commerce until 2011.
 Action Comments: PECFA PROGRAM TRANSFER 2013-2015 STATE BUDGET

Action Date: 1995-05-15 Action Code: 39
 Action Name: Remedial Action Options Report (RAOR) Received (non-fee)
 Action Desc: Date DNR received a remedial action options report (RAOR). It identifies and evaluates options to prevent, minimize, stabilize or eliminate threats from discharged hazardous substances and to restore the environment to the extent practicable.
 Action Comments: RA WORK PLAN REC'V'D

Action Date: 2004-10-26 Action Code: 46
 Action Name: Impacted Right-of-Way (ROW) Notification
 Action Desc: Contamination has impacted one or more rights-of-way (ROW). The affected right-of-way (ROW) holders have been notified by the DNR.
 Action Comments: AUTO-POPULATED 2018-03-20

Action Date: 2003-09-09 Action Code: 700
 Action Name: Database Fee Paid for Groundwater Continuing Obligation(s)
 Action Desc: Date fee received for residual groundwater contamination and related continuing obligations.
 Action Comments: REC'D CK# 392391 \$250.00

Action Date: 2003-09-09 Action Code: 710
 Action Name: Database Fee Paid for Soil Continuing Obligation(s)
 Action Desc: Date fee received for residual soil contamination and related continuing obligations.
 Action Comments: REC'D CK# 392391 \$200.00

Action Date: 1997-01-23 Action Code: 41
 Action Name: Remedial Action Report Received
 Action Desc: [OBSOLETE] Date the DNR receives the Remedial Action Report detailing remedial action efforts for an activity.
 Action Comments: Not reported

Action Date: 1993-12-14 Action Code: 1
 Action Name: Notification of Hazardous Substance Discharge
 Action Desc: Date DNR received notice of a discharge of a hazardous substance under s. 292.11 Wis. Stats. Discharge was discovered during an environmental assessment or laboratory analysis of soil, sediment, groundwater or vapor samples. Includes historic contamination.
 Action Comments: Not reported

Action Date: 1999-02-18 Action Code: 92
 Action Name: Operation & Maintenance (O & M) Report Received (non-Fee)
 Action Desc: Date DNR received a Operation & Maintenance (O & M) Report. Form 4400-194.

Map ID
Direction
Distance
Elevation

MAP FINDINGS

Site

Database(s)

EDR ID Number
EPA ID Number

SPEEDWAY 4226 (Continued)

1004798822

Action Comments: Not reported

Action Date: 2004-10-26 Action Code: 232
Action Name: Continuing Obligation - Residual Soil Contamination
Action Desc: Closure or ongoing cleanup was approved with the Continuing Obligation to address residual soil contamination at or above the Residual Contamination Level (RCL) or Site Specific Residual Contaminant Level (SSRCL) per rules, when moved.
Action Comments: *** AUTO POPULATED AT FINAL CLOSURE DUE TO 710 ACTION ***

Action Date: 1994-09-16 Action Code: 35
Action Name: Site Investigation Workplan (SIWP) Received (non-fee)
Action Desc: Date DNR received a site investigation workplan (SIWP) which states the objectives of the site investigation to determine the degree and extent of contamination.
Action Comments: SI WORK PLAN RECV'D

Action Date: 1995-07-31 Action Code: 43
Action Name: Site Activity Status Update Received
Action Desc: Date DNR received an update regarding site activities.
Action Comments: QRTLY/MTHLY STATUS RPT

Action Date: 1995-10-06 Action Code: 43
Action Name: Site Activity Status Update Received
Action Desc: Date DNR received an update regarding site activities.
Action Comments: QRTLY/MTHLY STATUS RPT

Action Date: 2004-10-26 Action Code: 236
Action Name: Continuing Obligation - Residual GW Contamination
Action Desc: Closure or ongoing cleanup was approved with the Continuing Obligation for residual groundwater contamination in excess of ch. NR 140 groundwater enforcement standard, to obtain DNR approval before well construction or reconstruction.
Action Comments: *** AUTO POPULATED AT FINAL CLOSURE DUE TO 700 ACTION ***

Action Date: 1994-02-15 Action Code: 2
Action Name: Responsible Party (RP) letter sent
Action Desc: Date of DNR letter to responsible party (RP) notifying them of state law responsibilities associated with the investigation and cleanup of a hazardous substance discharge to the environment.
Action Comments: RP LETTER

Action Date: 2003-10-29 Action Code: 84
Action Name: Remaining Actions Needed
Action Desc: Date DNR sends a letter outlining the remaining actions needed to achieve final closure. The site will not be formally closed until receipt of documentation. This action was formerly known as conditional closure.
Action Comments: *** Conditional Closure from Commerce Data Interchange ***

Action Date: 2004-10-26 Action Code: 56
Action Name: Continuing Obligation(s) Applied
Action Desc: Closure or ongoing cleanup was approved with one or more continuing obligations to give notice of residual contamination; require or restrict certain actions to protect the public or environment; minimize human or environmental exposures.
Action Comments: AUTO-POPULATED AS REPLACEMENT FOR CODE 50

Map ID
Direction
Distance
Elevation

MAP FINDINGS

Site

Database(s)

EDR ID Number
EPA ID Number

SPEEDWAY 4226 (Continued)

1004798822

Action Date: 1996-04-11 Action Code: 43
Action Name: Site Activity Status Update Received
Action Desc: Date DNR received an update regarding site activities.
Action Comments: Not reported

Action Date: 1998-01-27 Action Code: 43
Action Name: Site Activity Status Update Received
Action Desc: Date DNR received an update regarding site activities.
Action Comments: Not reported

Action Date: 2004-10-26 Action Code: 11
Action Name: Activity Closed
Action Desc: Date DNR sends a letter approving the final closure of an activity based on data provided and compliance with NR 726 and 727. No further investigation or remediation is required at this time.
Action Comments: *** NR726 Closure from Commerce Data Interchange ***

Action Date: 1999-12-28 Action Code: 79
Action Name: Case Closure Review Request Received
Action Desc: Date DNR Project Manager received a request to review Case Closure - (Form 4400-202). A fee was paid for DNR review.
Action Comments: FEE RETURNED - DCOM SITE

Action Date: 1999-12-28 Action Code: 76
Action Name: Activity Transferred to DSPS (formerly Commerce)
Action Desc: Oversight of medium or low risk petroleum cleanup has been transferred to the WI Dept of Safety and Professional Services (DSPS). DSPS was part of the Dept of Commerce until 2011.
Action Comments: PER BIENNIAL BUDGET - CHECK RETURNED

Impact Number: 583559
Impact Code: 04
Impact Comments: Not reported
Impact Potential: N
Impact Description: Groundwater Contamination

Impact Number: 583560
Impact Code: 05
Impact Comments: Not reported
Impact Potential: N
Impact Description: Soil Contamination

Contacts:

Role Desc: DNR File Contact
Contact Name: JENNIFER MEYER
Contact Address: 1027 W ST PAUL AVE
Contact Addr2: Not reported
Contact City,St,Zip: MILWAUKEE, WI 53233
Contact Country: UNITED STATES
Company Address: MILWAUKEE, WI 53233

Role Desc: Consultant
Contact Name: PRACTICAL ENVIRONMENTAL CONSULTANTS INC
Contact Address: 1305 REMINGTON RD STE A
Contact Addr2: Not reported
Contact City,St,Zip: SCHAUMBURG, IL 60173
Contact Country: UNITED STATES

Map ID
Direction
Distance
Elevation

MAP FINDINGS

Site

Database(s)

EDR ID Number
EPA ID Number

SPEEDWAY 4226 (Continued)

1004798822

Company Address: SCHAUMBURG, IL 60173

Role Desc: Responsible Party
Contact Name: SPEEDWAY LLC
Contact Address: 500 SPEEDWAY DR
Contact Addr2: Not reported
Contact City,St,Zip: ENON, OH 45323
Contact Country: UNITED STATES
Company Address: ENON, OH 45323

Name: SPEEDWAY 4226
Address: N87 W17245 MAIN ST
City,State,Zip: MENOMONEE FALLS, WI 53051
Facid: 268127310
Site Id: 2420800
Detail Seq No: 561964
Region Name: SE
Action Comments: Not reported
Action Date: 05/08/2017
Activity Type: LUST
Activity Name: SPEEDWAY STORE #4226
Activity Number: 0368561964
Display Number: 03-68-561964
Act Name: Continuing Obligation(s) Applied
ACT Description: Closure or ongoing cleanup was approved with one or more continuing obligations to give notice of residual contamination; require or restrict certain actions to protect the public or environment; minimize human or environmental exposures.

Activity Comments: Not reported
Detail Address: Not reported
Start Date: 03/24/2014
End Date: 05/08/2017
Last Action: 05/23/2017
Status Cd: C
Status: CLOSED
Jurisdiction: DNR RR
Risk Code: Not reported
EPA NPL Site?: N
Acres: 0.5
Acres 100: Not reported
Drycleaner: N
Geo Located: Y

Owner Name: SPEEDWAY LLC
Owner Addr: PO BOX 1500
Owner City,St,Zip: SPRINGFIELD, OH 45501
Dept Of Commerce Number: Not reported
Comm Occurrence Id: Not reported
EPA Cerclis Id: Not reported
Dept Of Commerce Tracking: Not reported
PECFA Funds Eligible?: N
Above Ground Storage Tank?: N
Co-contamination?: N
Public Land Survey System Desc: SESE0408N20E
DNR GIS Registry View Map Layers: Y
GIS Area Point Flag: N
Latitude: 43.177707603

Map ID
 Direction
 Distance
 Elevation

MAP FINDINGS

Site

Database(s)

EDR ID Number
 EPA ID Number

SPEEDWAY 4226 (Continued)

1004798822

Longitude: -88.123706889
 DERF: N
 Offsite Impact: N
 Row Impact: Y
 WDOT: N
 WDOT Description: Not reported
 WAM: N
 FRF: N
 GLC: N
 VPLE COC: N
 SUDZ: N
 Petrol UST: Y
 Sediments: N
 PFAS: N

Actions:

Action Date: 2017-01-10 Action Code: 195
 Action Name: Semi-Annual/PECFA Cost Reporting (NR700) Requirement Met
 Action Desc: Date DNR received submittal of completed online semi-annual report form, meeting the requirements of NR 700.
 Action Comments: Period: 7/1/2016 - 12/31/2016

Action Date: 2017-02-09 Action Code: 84
 Action Name: Remaining Actions Needed
 Action Desc: Date DNR sends a letter outlining the remaining actions needed to achieve final closure. The site will not be formally closed until receipt of documentation. This action was formerly known as conditional closure.
 Action Comments: MONITORING WELLS NEED ABANDONMENT

Action Date: 2015-07-02 Action Code: 195
 Action Name: Semi-Annual/PECFA Cost Reporting (NR700) Requirement Met
 Action Desc: Date DNR received submittal of completed online semi-annual report form, meeting the requirements of NR 700.
 Action Comments: Period: 1/1/2015 - 6/30/2015

Action Date: 2016-12-14 Action Code: 700
 Action Name: Database Fee Paid for Groundwater Continuing Obligation(s)
 Action Desc: Date fee received for residual groundwater contamination and related continuing obligations.
 Action Comments: REC'D CK # 65256 \$350.00

Action Date: 2016-12-14 Action Code: 710
 Action Name: Database Fee Paid for Soil Continuing Obligation(s)
 Action Desc: Date fee received for residual soil contamination and related continuing obligations.
 Action Comments: REC'D CK # 65256 \$300.00

Action Date: 2016-12-14 Action Code: 779
 Action Name: Case Closure Review Fee Received
 Action Desc: Date DNR received fee for case closure review. Case closure is reviewed for administrative completeness.
 Action Comments: REC'D CK # 65256 \$1050.00

Action Date: 2017-02-09 Action Code: 79
 Action Name: Case Closure Review Request Received
 Action Desc: Date DNR Project Manager received a request to review Case Closure - (Form 4400-202). A fee was paid for DNR review.

MAP FINDINGS

Site

Database(s)

EDR ID Number
 EPA ID Number

SPEEDWAY 4226 (Continued)

1004798822

Action Comments: AUTO-ENTERED

Action Date: 2014-06-09 Action Code: 99
 Action Name: Miscellaneous
 Action Desc: Miscellaneous action - See Action Comments
 Action Comments: REC'D CONSULTANT VERIFICATION LTR (CARDNO ATC)

Action Date: 2014-11-03 Action Code: 33
 Action Name: Tank System Site Assessment (TSSA) Report Received
 Action Desc: Date DNR received a tank system site assessment (TSSA) regarding tank closure or change in services for an above-ground or underground tank system.
 Action Comments: Not reported

Action Date: 2015-01-06 Action Code: 195
 Action Name: Semi-Annual/PECFA Cost Reporting (NR700) Requirement Met
 Action Desc: Date DNR received submittal of completed online semi-annual report form, meeting the requirements of NR 700.
 Action Comments: Period: 7/1/2014 - 12/31/2014

Action Date: 2014-08-26 Action Code: 195
 Action Name: Semi-Annual/PECFA Cost Reporting (NR700) Requirement Met
 Action Desc: Date DNR received submittal of completed online semi-annual report form, meeting the requirements of NR 700.
 Action Comments: Period: 1/1/2014 - 6/30/2014

Action Date: 2014-07-02 Action Code: 35
 Action Name: Site Investigation Workplan (SIWP) Received (non-fee)
 Action Desc: Date DNR received a site investigation workplan (SIWP) which states the objectives of the site investigation to determine the degree and extent of contamination.
 Action Comments: Not reported

Action Date: 2017-05-08 Action Code: 11
 Action Name: Activity Closed
 Action Desc: Date DNR sends a letter approving the final closure of an activity based on data provided and compliance with NR 726 and 727. No further investigation or remediation is required at this time.
 Action Comments: Not reported

Action Date: 2017-05-08 Action Code: 222
 Action Name: Continuing Obligation - Maintain Cap Over Contaminated Area
 Action Desc: Closure or ongoing cleanup was approved with the requirement to maintain a cap or cover to protect against exposure to contaminated soil (direct contact) or to reduce the movement of residual contamination in soil or groundwater.
 Action Comments: Not reported

Action Date: 2017-05-08 Action Code: 232
 Action Name: Continuing Obligation - Residual Soil Contamination
 Action Desc: Closure or ongoing cleanup was approved with the Continuing Obligation to address residual soil contamination at or above the Residual Contamination Level (RCL) or Site Specific Residual Contaminant Level (SSRCL) per rules, when moved.
 Action Comments: Not reported

Action Date: 2017-05-08 Action Code: 236

Map ID
Direction
Distance
Elevation

MAP FINDINGS

Site

Database(s)

EDR ID Number
EPA ID Number

SPEEDWAY 4226 (Continued)

1004798822

Action Name: Continuing Obligation - Residual GW Contamination
Action Desc: Closure or ongoing cleanup was approved with the Continuing Obligation for residual groundwater contamination in excess of ch. NR 140 groundwater enforcement standard, to obtain DNR approval before well construction or reconstruction.

Action Comments: Not reported

Action Date: 2017-05-08 Action Code: 56

Action Name: Continuing Obligation(s) Applied
Action Desc: Closure or ongoing cleanup was approved with one or more continuing obligations to give notice of residual contamination; require or restrict certain actions to protect the public or environment; minimize human or environmental exposures.

Action Comments: Not reported

Action Date: 2017-05-08 Action Code: 46

Action Name: Impacted Right-of-Way (ROW) Notification
Action Desc: Contamination has impacted one or more rights-of-way (ROW). The affected right-of-way (ROW) holders have been notified by the DNR.

Action Comments: AUTO-POPULATED 2018-03-20

Action Date: 2014-03-24 Action Code: 1

Action Name: Notification of Hazardous Substance Discharge
Action Desc: Date DNR received notice of a discharge of a hazardous substance under s. 292.11 Wis. Stats. Discharge was discovered during an environmental assessment or laboratory analysis of soil, sediment, groundwater or vapor samples. Includes historic contamination.

Action Comments: REC'D ANALYTICS ON 5/13/14

Action Date: 2014-05-15 Action Code: 2

Action Name: Responsible Party (RP) letter sent
Action Desc: Date of DNR letter to responsible party (RP) notifying them of state law responsibilities associated with the investigation and cleanup of a hazardous substance discharge to the environment.

Action Comments: Not reported

Action Date: 2016-01-07 Action Code: 195

Action Name: Semi-Annual/PECFA Cost Reporting (NR700) Requirement Met
Action Desc: Date DNR received submittal of completed online semi-annual report form, meeting the requirements of NR 700.

Action Comments: Period: 7/1/2015 - 12/31/2015

Action Date: 2016-07-13 Action Code: 195

Action Name: Semi-Annual/PECFA Cost Reporting (NR700) Requirement Met
Action Desc: Date DNR received submittal of completed online semi-annual report form, meeting the requirements of NR 700.

Action Comments: Period: 1/1/2016 - 6/30/2016

Action Date: 2015-10-07 Action Code: 37

Action Name: Site Investigation Report (SIR) Received (non-fee)
Action Desc: Date DNR received a site investigation report (SIR) to determine degree & extent of contamination and form a basis for choosing the appropriate remedial action.

Action Comments: Not reported

Substances:

Substance Desc: Diesel Fuel

Map ID
Direction
Distance
Elevation

MAP FINDINGS

Site

Database(s)

EDR ID Number
EPA ID Number

SPEEDWAY 4226 (Continued)

1004798822

Amount Released: Not reported
Release Code: Not reported

Impact Number: 575035
Impact Code: 04
Impact Comments: Not reported
Impact Potential: N
Impact Description: Groundwater Contamination

Impact Number: 575036
Impact Code: 05
Impact Comments: Not reported
Impact Potential: N
Impact Description: Soil Contamination

Impact Number: 582195
Impact Code: 22
Impact Comments: Not reported
Impact Potential: Y
Impact Description: Off-Site Contamination

Contacts:

Role Desc: DNR File Contact
Contact Name: JENNIFER MEYER
Contact Address: 1027 W ST PAUL AVE
Contact Addr2: Not reported
Contact City,St,Zip: MILWAUKEE, WI 53233
Contact Country: UNITED STATES
Company Address: MILWAUKEE, WI 53233

Role Desc: Responsible Party
Contact Name: SPEEDWAY LLC
Contact Address: 500 SPEEDWAY DR
Contact Addr2: Not reported
Contact City,St,Zip: ENON, OH 45323
Contact Country: UNITED STATES
Company Address: ENON, OH 45323

Role Desc: DNR Project Manager
Contact Name: GREG MICHAEL
Contact Address: 141 NW BARSTOW ST
Contact Addr2: RM 180
Contact City,St,Zip: WAUKESHA, WI 53188
Contact Country: UNITED STATES
Company Address: WAUKESHA, WI 53188

Role Desc: Consultant
Contact Name: ATC ASSOCIATES AN ATLAS COMPANY
Contact Address: 5307 S 92ND ST STE 123
Contact Addr2: Not reported
Contact City,St,Zip: HALES CORNERS, WI 53130
Contact Country: UNITED STATES
Company Address: HALES CORNERS, WI 53130

Role Desc: RP Contact/Agent
Contact Name: JASON SIEMEN
Contact Address: 500 SPEEDWAY DR

Map ID
Direction
Distance
Elevation

MAP FINDINGS

Site

Database(s)

EDR ID Number
EPA ID Number

SPEEDWAY 4226 (Continued)

1004798822

Contact Addr2: SPEEDWAY LLC
Contact City,St,Zip: ENON, OH 45323
Contact Country: UNITED STATES
Company Address: ENON, OH 45323

SPILLS:

Name: SPEEDWAY 4226
Address: N87 W17245 MAIN ST
City,State,Zip: MENOMONEE FALLS, WI 53051
Site Id: 2420800
Detail Seq No: 205188
Activity Type: SPILLS
Activity Name: N87 W17245 MAIN ST
Activity Number: 0468205188
Activity Display Number: 04-68-205188
Activity Detail Address: Not reported
Activity Comments: Not reported
Region Name: SE
Facility ID: 268127310
Start Date: 05/01/1996
End Date: 05/02/1996
Last Action: 1996-05-02
Status Cd: C
Status: CLOSED
Jurisdiction: DNR RR
Act Code: 350
Owner Name: SPEEDWAY LLC
Owner Addr: PO BOX 1500
Owner City,St,Zip: SPRINGFIELD, OH 45501
Dept Of Commerce Number: Not reported
Comm Occurrence Id: Not reported
EPA Cerclis Id: Not reported
Risk Code: Not reported
Acres: Not reported
Acres 100: Not reported
EPA NPL Site?: N
Dept Of Commerce Tracking: Not reported
PECFA Funds Eligible?: N
Above Ground Storage Tank?: N
Drycleaner?: N
Co-contamination?: N
Public Land Survey System Desc: Not reported
Geo Located: N
DNR GIS Registry View Map Layers: N
GIS Area Point Flag: N
Latitude: Not reported
Longitude: Not reported
DERF: N
Offsite Impact: N
Row Impact: N
WDOT: N
WDOT Description: Not reported
WAM: N
FRF: N
GLC: N
VPLE COC: N

Map ID
Direction
Distance
Elevation

MAP FINDINGS

Site

Database(s)

EDR ID Number
EPA ID Number

SPEEDWAY 4226 (Continued)

1004798822

SUDZ: N
Petrol UST: N
Sediments: N
PFAS: N

Actions:

Action Date: 1996-05-01 Action Code: 1
Action Name: Spill Incident Occurred
Action Desc: Date a hazardous substance spill occurred or date reported to DNR (or DATCP) if actual date of spill is unknown.
Action Comments: Not reported

Action Date: 1996-05-01 Action Code: 5
Action Name: Notification of Hazardous Substance Spill
Action Desc: Date a hazardous substance spill is reported to DNR (or DATCP)
Action Comments: Not reported

Action Date: 1996-05-02 Action Code: 11
Action Name: Spill Activity Closed
Action Desc: Date DNR determined that no further action is required at a spill activity.
Action Comments: REVIEWED BY T AMMAN ON 01/06/2009

Incident Date: 5/1/1996 15:30:00
Report Date: 5/2/1996 08:00:00
Spill Source: 07
Notify Flag: Not reported
DNR Investigate: Not reported
Spill Cause: Gas pump (nozzle)/ customer overflowed.
Spill Color: Not reported
Spill Odor: Not reported
Physical Description: Not reported
Spill Comments: Not reported
Spill Comments: Not reported

Spill Action Code: 04
Spill Action Desc: Cleanup Method - Absorbent
Spill Action Comments: absorbants

Substances:

Substance Desc: Gasoline - Unleaded and Leaded
Amount Released: 10
Release Code: Gal

Impact Number: 205190
Impact Code: 11
Impact Comments: Not reported
Impact Potential: N
Impact Description: Storm Sewer Contamination

Impact Number: 205191
Impact Code: 13
Impact Comments: Not reported
Impact Potential: N
Impact Description: Concrete/Asphalt

Map ID
Direction
Distance
Elevation

MAP FINDINGS

Site

Database(s)

EDR ID Number
EPA ID Number

SPEEDWAY 4226 (Continued)

1004798822

Contacts:

Role Desc: Responsible Party
Contact Name: SPEEDWAY LLC
Contact Address: 500 SPEEDWAY DR
Contact Addr2: Not reported
Contact City,St,Zip: ENON, OH 45323
Contact Country: UNITED STATES
Company Address: ENON, OH 45323

Name: SPEEDWAY 4226
Address: N87 W17245 MAIN ST
City,State,Zip: MENOMONEE FALLS, WI 53051
Site Id: 2420800
Detail Seq No: 558194
Activity Type: SPILLS
Activity Name: SPEEDWAY STORE #4226 SPILL
Activity Number: 0468558194
Activity Display Number: 04-68-558194
Activity Detail Address: Not reported
Activity Comments: *** AUTO-POPULATED FROM SPILL SERTS SYSTEM. SPILL ID: 20111102SE68-1

Region Name: SE
Facility ID: 268127310
Start Date: 11/02/2011
End Date: 01/12/2012
Last Action: 2012-05-19
Status Cd: C
Status: CLOSED
Jurisdiction: DNR RR
Act Code: 350
Owner Name: SPEEDWAY LLC
Owner Addr: PO BOX 1500
Owner City,St,Zip: SPRINGFIELD, OH 45501
Dept Of Commerce Number: Not reported
Comm Occurrence Id: Not reported
EPA Cerclis Id: Not reported
Risk Code: Not reported
Acres: Not reported
Acres 100: Not reported
EPA NPL Site?: N
Dept Of Commerce Tracking: Not reported
PECFA Funds Eligible?: N
Above Ground Storage Tank?: N
Drycleaner?: N
Co-contamination?: N
Public Land Survey System Desc: Not reported
Geo Located: N
DNR GIS Registry View Map Layers: N
GIS Area Point Flag: N
Latitude: Not reported
Longitude: Not reported
DERF: N
Offsite Impact: N
Row Impact: N
WDOT: N
WDOT Description: Not reported
WAM: N

Map ID
Direction
Distance
Elevation

MAP FINDINGS

Site

Database(s)

EDR ID Number
EPA ID Number

SPEEDWAY 4226 (Continued)

1004798822

FRF: N
GLC: N
VPLE COC: N
SUDZ: N
Petrol UST: Y
Sediments: N
PFAS: N

Actions:

Action Date: 2011-11-02 Action Code: 1
Action Name: Spill Incident Occurred
Action Desc: Date a hazardous substance spill occurred or date reported to DNR (or DATCP) if actual date of spill is unknown.
Action Comments: EXACT DATE UNKNOWN

Action Date: 2011-11-02 Action Code: 5
Action Name: Notification of Hazardous Substance Spill
Action Desc: Date a hazardous substance spill is reported to DNR (or DATCP)
Action Comments: Not reported

Action Date: 2012-01-12 Action Code: 11
Action Name: Spill Activity Closed
Action Desc: Date DNR determined that no further action is required at a spill activity.
Action Comments: Not reported

Incident Date: 11/2/2011 00:00:00
Report Date: 11/2/2011 00:00:00
Spill Source: 07
Notify Flag: N
DNR Investigate: S FERGUSON
Spill Cause: OVERFILL OF A FUEL TANK RESULTED IN RELEASE OF DIESEL FUEL ONTO CONCRETE THAT ENTERED STORM SEWER
Spill Color: Not reported
Spill Odor: Not reported
Physical Description: Not reported
Spill Comments: Overfill (storage tank, vehicle or equipment)
Spill Comments: MENOMONEE FALLS FIRE DEPT OBTAINED THE FOLLOWING VEHICLE INFORMATION: WHITE CHEVY SILVERADO WITH TRUCK PLATE NUMBER 592160. THE PLATE NUMBER IS REGISTERED TO A WEISSMAN AUTOMOTIVE INC. ADDRESS: W140N10455 FOND DU LAC AVE, GERMANTOWN, WI.
Spill Action Code: 04
Spill Action Desc: Cleanup Method - Absorbent
Spill Action Comments: Not reported

Substances:

Substance Desc: Diesel Fuel
Amount Released: 5
Release Code: Gal

Impact Number: 569096
Impact Code: 07
Impact Comments: UNNAMED CREEK
Impact Potential: N
Impact Description: Surface Water Contamination

Map ID
Direction
Distance
Elevation

MAP FINDINGS

Site

Database(s)

EDR ID Number
EPA ID Number

SPEEDWAY 4226 (Continued)

1004798822

Impact Number: 568901
Impact Code: 11
Impact Comments: Not reported
Impact Potential: N
Impact Description: Storm Sewer Contamination

Impact Number: 568900
Impact Code: 13
Impact Comments: Not reported
Impact Potential: N
Impact Description: Concrete/Asphalt

Contacts:

Role Desc: DNR Project Manager
Contact Name: RILEY NEUMANN
Contact Address: 1027 W ST PAUL AVE
Contact Addr2: Not reported
Contact City,St,Zip: MILWAUKEE, WI 53233
Contact Country: UNITED STATES
Company Address: MILWAUKEE, WI 53233

Role Desc: Responsible Party
Contact Name: SPEEDWAY STORE #4226
Contact Address: N87 W17245 MAIN ST
Contact Addr2: Not reported
Contact City,St,Zip: MENOMONEE FALLS, WI 53051
Contact Country: UNITED STATES
Company Address: MENOMONEE FALLS, WI 53051

Role Desc: Responsible Party
Contact Name: WEISSMAN AUTOMOTIVE
Contact Address: W140 N10455 FOND DU LAC AVE
Contact Addr2: Not reported
Contact City,St,Zip: GERMANTOWN, WI 53022
Contact Country: UNITED STATES
Company Address: GERMANTOWN, WI 53022

Name: SPEEDWAY 4226
Address: N87 W17245 MAIN ST
City,State,Zip: MENOMONEE FALLS, WI 53051
Site Id: 2420800
Detail Seq No: 41850
Activity Type: SPILLS
Activity Name: N 87TH W 17245 MAIN ST [HISTORIC SPILL]
Activity Number: 0468041850
Activity Display Number: 04-68-041850
Activity Detail Address: Not reported
Activity Comments: OLD SPILL ID: 870420-01 HISTORIC SPILL. FURTHER ACTION MAY NOT BE NECESSARY. PLEASE CONTACT DNR SPILL COORDINATOR IN SE REGION FOR FILE INFORMATION.

Region Name: SE
Facility ID: 268127310
Start Date: 04/20/1987
End Date: Not reported
Last Action: 1987-04-20
Status Cd: H
Status: HISTORIC SPILL

Map ID
 Direction
 Distance
 Elevation

MAP FINDINGS

Site

Database(s)

EDR ID Number
 EPA ID Number

SPEEDWAY 4226 (Continued)

1004798822

Jurisdiction: DNR RR
 Act Code: 350
 Owner Name: SPEEDWAY LLC
 Owner Addr: PO BOX 1500
 Owner City,St,Zip: SPRINGFIELD, OH 45501
 Dept Of Commerce Number: Not reported
 Comm Occurrence Id: Not reported
 EPA Cerclis Id: Not reported
 Risk Code: Not reported
 Acres: Not reported
 Acres 100: Not reported
 EPA NPL Site?: N
 Dept Of Commerce Tracking: Not reported
 PECFA Funds Eligible?: N
 Above Ground Storage Tank?: N
 Drycleaner?: N
 Co-contamination?: N
 Public Land Survey System Desc: Not reported
 Geo Located: N
 DNR GIS Registry View Map Layers: N
 GIS Area Point Flag: N
 Latitude: Not reported
 Longitude: Not reported
 DERF: N
 Offsite Impact: N
 Row Impact: N
 WDOT: N
 WDOT Description: Not reported
 WAM: N
 FRF: N
 GLC: N
 VPLE COC: N
 SUDZ: N
 Petrol UST: N
 Sediments: N
 PFAS: N

Actions:

Action Date: 1987-04-20 Action Code: 1
 Action Name: Spill Incident Occurred
 Action Desc: Date a hazardous substance spill occurred or date reported to DNR (or DATCP) if actual date of spill is unknown.
 Action Comments: Auto populated via migration process

Action Date: 1987-04-20 Action Code: 5
 Action Name: Notification of Hazardous Substance Spill
 Action Desc: Date a hazardous substance spill is reported to DNR (or DATCP)
 Action Comments: Not reported

Action Date: 1987-04-20 Action Code: 777
 Action Name: Historic Spill
 Action Desc: This is a historic spill activity. Further review by DNR is required to confirm the activity status. Please contact DNR for file information.
 Action Comments: Not reported

Incident Date: 4/20/1987 00:00:00
 Report Date: Not reported

Map ID
Direction
Distance
Elevation

MAP FINDINGS

Site

Database(s)

EDR ID Number
EPA ID Number

SPEEDWAY 4226 (Continued)

1004798822

Spill Source: 06
Notify Flag: Not reported
DNR Investigate: Not reported
Spill Cause: GAS SPILLED IN HOLE REMOVING TANK
Spill Color: Not reported
Spill Odor: Not reported
Physical Description: Not reported
Spill Comments: Not reported
Spill Comments: Not reported

Spill Action Code: 01
Spill Action Desc: No Action Taken
Spill Action Comments:SOIL

Impact Number: 149282
Impact Code: 05
Impact Comments: SOIL
Impact Potential: N
Impact Description: Soil Contamination

Contacts:

Role Desc: Responsible Party
Contact Name: SPEEDWAY LLC (FKA SUPERAMERICA)
Contact Address: 3499 DABNEY DR LB4
Contact Addr2: ENVIRONMENTAL HEALTH & SAFETY
Contact City,St,Zip: LEXINGTON, KY 40509
Contact Country: UNITED STATES
Company Address: LEXINGTON, KY 40509

WI MANIFEST:

Name: SPEEDWAY 4226
Address: N87 W17245 MAIN ST
City,State,Zip: MENOMONEE FALLS, WI 530512752
Year: 2014
EPA ID: WID988630497
FID: 268127310
ACT Code: 203
ACT Status: A
ACT Code 1: 203
ACT Name: HW Generator - Very Small
Contact Title: ENV COMPL ADMIN
Contact Name: CHARLES BESSE
Contact Address: PO BOX 1500
Contact City/State/Zip: SPRINGFIELD, OH 45501
Contact Telephone: 9378636272
Contact EMail Address: cabesse@speedway.com

Shipped:

Year: 2014
Manifest Doc Id: 013467185JJK
Copy Type: TSDCOPY
Gen EPA ID: WID988630497
Gen Date: 10/01/2014
GEN Copy Revd Date: Not reported
TSD Date: 10/20/2014
TSD EPA ID: MID980991566

Map ID
Direction
Distance
Elevation

MAP FINDINGS

Site

Database(s)

EDR ID Number
EPA ID Number

SPEEDWAY 4226 (Continued)

1004798822

TSD Copy Revd Date: 11/26/2014

62
NE
1/4-1/2
0.465 mi.
2453 ft.

**LOT 3 OF CSM 11216 (A.K.A. E/HOTEL PARCEL)
FALLS PARKWAY
MENOMONEE FALLS, WI 53051**

**WI ERP S118065811
N/A**

**Relative:
Lower**

ERP:

**Actual:
816 ft.**

Name: LOT 3 OF CSM 11216 (A.K.A. E/HOTEL PARCEL)
Address: FALLS PARKWAY
City,State,Zip: MENOMONEE FALLS, WI 53051
Site Id: 28015900
Detail Seq No: 563815
Activity Type: ERP
Activity Name: LOT 3 OF CSM 11216 (A.K.A. E/HOTEL PARCEL)
Activity Number: 0268563815
Activity Display Number: 02-68-563815
Activity Detail Address: Not reported
Activity Comments: Not reported
Region Name: SE
Facility ID: 268656740
Start Date: 06/15/2015
End Date: Not reported
Last Action Date: 07/01/2022
Status Cd: O
Status: OPEN
Jurisdiction: DNR RR
Act Code: 330
Owner Name: Not reported
Owner Addr: Not reported
Owner City,St,Zip: Not reported
Dept Of Commerce Number: Not reported
Comm Occurrence Id: Not reported
EPA Cerclis Id: Not reported
Risk Code: Not reported
Acres: Not reported
Acres 100: Not reported
EPA NPL Site?: N
Dept Of Commerce Tracking: Not reported
PECFA Funds Eligible?: N
Above Ground Storage Tank?: N
Drycleaner?: N
Co-contamination?: N
Public Land Survey System Desc: NESE0308N20E
Geo Located: Y
DNR GIS Registry View Map Layers: N
GIS Area Point Flag: N
Latitude: 43.183139614
Longitude: -88.107560694
DERF: N
Offsite Impact: N
Row Impact: N
WDOT: N
WDOT Description: Not reported
WAM: N
FRF: N

Map ID
Direction
Distance
Elevation

MAP FINDINGS

Site

Database(s)

EDR ID Number
EPA ID Number

LOT 3 OF CSM 11216 (A.K.A. E/HOTEL PARCEL) (Continued)

S118065811

GLC: N
VPLE COC: N
SUDZ: N
Petrol UST: N
Sediments: N
PFAS: N

Actions:

Action Date: 2016-07-08 Action Code: 195
Action Name: Semi-Annual/PECFA Cost Reporting (NR700) Requirement Met
Action Desc: Date DNR received submittal of completed online semi-annual report form, meeting the requirements of NR 700.
Action Comments: Period: 1/1/2016 - 6/30/2016

Action Date: 2017-07-07 Action Code: 195
Action Name: Semi-Annual/PECFA Cost Reporting (NR700) Requirement Met
Action Desc: Date DNR received submittal of completed online semi-annual report form, meeting the requirements of NR 700.
Action Comments: Period: 1/1/2017 - 6/30/2017

Action Date: 2017-06-07 Action Code: 99
Action Name: Miscellaneous
Action Desc: Miscellaneous action - See Action Comments
Action Comments: SOIL MANAGEMENT PLAN EXTENSION

Action Date: 2015-08-12 Action Code: 98
Action Name: Technical Assistance Provided
Action Desc: Date DNR provided fee-based technical assistance on a portion of a site investigation or cleanup.
Action Comments: SOIL MANAGEMENT PLAN APPROVED

Action Date: 2015-07-14 Action Code: 97
Action Name: Technical Assistance Request Received (fee)
Action Desc: Date DNR received a request for technical assistance and a fee has been paid.
Action Comments: REC'D CK# 26275 \$700.00

Action Date: 2015-06-15 Action Code: 1
Action Name: Notification of Hazardous Substance Discharge
Action Desc: Date DNR received notice of a discharge of a hazardous substance under s. 292.11 Wis. Stats. Discharge was discovered during an environmental assessment or laboratory analysis of soil, sediment, groundwater or vapor samples. Includes historic contamination.
Action Comments: Not reported

Action Date: 2015-06-18 Action Code: 2
Action Name: Responsible Party (RP) letter sent
Action Desc: Date of DNR letter to responsible party (RP) notifying them of state law responsibilities associated with the investigation and cleanup of a hazardous substance discharge to the environment.
Action Comments: Not reported

Action Date: 2020-08-17 Action Code: 130
Action Name: DNR Regulatory Reminder Sent
Action Desc: Date DNR sent written notification to Responsible Parties and/or other interested parties reminding them of a regulatory obligation.
Action Comments: EMERGING CONTAMINANTS REMINDER LETTER

Map ID
Direction
Distance
Elevation

MAP FINDINGS

Site

Database(s)

EDR ID Number
EPA ID Number

LOT 3 OF CSM 11216 (A.K.A. E/HOTEL PARCEL) (Continued)

S118065811

Action Date: 2016-04-26 Action Code: 98
Action Name: Technical Assistance Provided
Action Desc: Date DNR provided fee-based technical assistance on a portion of a site investigation or cleanup.
Action Comments: Not reported

Action Date: 2022-01-25 Action Code: 195
Action Name: Semi-Annual/PECFA Cost Reporting (NR700) Requirement Met
Action Desc: Date DNR received submittal of completed online semi-annual report form, meeting the requirements of NR 700.
Action Comments: Period: 7/1/2021 - 12/31/2021

Action Date: 2016-03-14 Action Code: 97
Action Name: Technical Assistance Request Received (fee)
Action Desc: Date DNR received a request for technical assistance and a fee has been paid.
Action Comments: REC'D CK #26313 \$700.00

Action Date: 2019-07-09 Action Code: 195
Action Name: Semi-Annual/PECFA Cost Reporting (NR700) Requirement Met
Action Desc: Date DNR received submittal of completed online semi-annual report form, meeting the requirements of NR 700.
Action Comments: Period: 1/1/2019 - 6/30/2019

Action Date: 2020-07-02 Action Code: 195
Action Name: Semi-Annual/PECFA Cost Reporting (NR700) Requirement Met
Action Desc: Date DNR received submittal of completed online semi-annual report form, meeting the requirements of NR 700.
Action Comments: Period: 1/1/2020 - 6/30/2020

Action Date: 2022-07-01 Action Code: 195
Action Name: Semi-Annual/PECFA Cost Reporting (NR700) Requirement Met
Action Desc: Date DNR received submittal of completed online semi-annual report form, meeting the requirements of NR 700.
Action Comments: Period: 1/1/2022 - 6/30/2022

Action Date: 2018-01-12 Action Code: 195
Action Name: Semi-Annual/PECFA Cost Reporting (NR700) Requirement Met
Action Desc: Date DNR received submittal of completed online semi-annual report form, meeting the requirements of NR 700.
Action Comments: Period: 7/1/2017 - 12/31/2017

Action Date: 2018-07-03 Action Code: 195
Action Name: Semi-Annual/PECFA Cost Reporting (NR700) Requirement Met
Action Desc: Date DNR received submittal of completed online semi-annual report form, meeting the requirements of NR 700.
Action Comments: Period: 1/1/2018 - 6/30/2018

Action Date: 2020-04-07 Action Code: 99
Action Name: Miscellaneous
Action Desc: Miscellaneous action - See Action Comments
Action Comments: SOIL MANAGEMENT PLAN TIME EXTENSION

Action Date: 2020-03-26 Action Code: 99
Action Name: Miscellaneous
Action Desc: Miscellaneous action - See Action Comments
Action Comments: REQUEST FOR SOIL MANAGEMENT PLAN EXTENSION

Map ID
Direction
Distance
Elevation

MAP FINDINGS

Site

Database(s)

EDR ID Number
EPA ID Number

LOT 3 OF CSM 11216 (A.K.A. E/HOTEL PARCEL) (Continued)

S118065811

Action Date: 2016-01-14 Action Code: 98
Action Name: Technical Assistance Provided
Action Desc: Date DNR provided fee-based technical assistance on a portion of a site investigation or cleanup.
Action Comments: VAPOR INTRUSION ASSESSMENT NEEDED

Action Date: 2016-01-26 Action Code: 195
Action Name: Semi-Annual/PECFA Cost Reporting (NR700) Requirement Met
Action Desc: Date DNR received submittal of completed online semi-annual report form, meeting the requirements of NR 700.
Action Comments: Period: 7/1/2015 - 12/31/2015

Action Date: 2021-07-26 Action Code: 195
Action Name: Semi-Annual/PECFA Cost Reporting (NR700) Requirement Met
Action Desc: Date DNR received submittal of completed online semi-annual report form, meeting the requirements of NR 700.
Action Comments: Period: 1/1/2021 - 6/30/2021

Action Date: 2015-09-24 Action Code: 99
Action Name: Miscellaneous
Action Desc: Miscellaneous action - See Action Comments
Action Comments: APPROVAL TO SOIL MMP MODIFICATIONS

Action Date: 2020-01-06 Action Code: 195
Action Name: Semi-Annual/PECFA Cost Reporting (NR700) Requirement Met
Action Desc: Date DNR received submittal of completed online semi-annual report form, meeting the requirements of NR 700.
Action Comments: Period: 7/1/2019 - 12/31/2019

Action Date: 2021-04-06 Action Code: 130
Action Name: DNR Regulatory Reminder Sent
Action Desc: Date DNR sent written notification to Responsible Parties and/or other interested parties reminding them of a regulatory obligation.
Action Comments: VAPOR INTRUSION AND TCE REMINDER LETTER

Action Date: 2017-01-12 Action Code: 195
Action Name: Semi-Annual/PECFA Cost Reporting (NR700) Requirement Met
Action Desc: Date DNR received submittal of completed online semi-annual report form, meeting the requirements of NR 700.
Action Comments: Period: 7/1/2016 - 12/31/2016

Action Date: 2019-01-04 Action Code: 195
Action Name: Semi-Annual/PECFA Cost Reporting (NR700) Requirement Met
Action Desc: Date DNR received submittal of completed online semi-annual report form, meeting the requirements of NR 700.
Action Comments: Period: 7/1/2018 - 12/31/2018

Action Date: 2015-11-19 Action Code: 97
Action Name: Technical Assistance Request Received (fee)
Action Desc: Date DNR received a request for technical assistance and a fee has been paid.
Action Comments: REC'D CK #26294 \$700.00

Action Date: 2021-01-05 Action Code: 195
Action Name: Semi-Annual/PECFA Cost Reporting (NR700) Requirement Met
Action Desc: Date DNR received submittal of completed online semi-annual report form, meeting the requirements of NR 700.

Map ID
Direction
Distance
Elevation

MAP FINDINGS

Site

Database(s)

EDR ID Number
EPA ID Number

LOT 3 OF CSM 11216 (A.K.A. E/HOTEL PARCEL) (Continued)

S118065811

Action Comments: Period: 7/1/2020 - 12/31/2020

Action Date: 2015-09-18 Action Code: 99
Action Name: Miscellaneous
Action Desc: Miscellaneous action - See Action Comments
Action Comments: SOIL MANAGEMENT PLAN MODIFICATION REQUEST

Substances:

Substance Desc: Trichloroethylene
Amount Released: Not reported
Release Code: Not reported

Substance Desc: Polynuclear Aromatic Hydrocarbons
Amount Released: Not reported
Release Code: Not reported

Substance Desc: Arsenic
Amount Released: Not reported
Release Code: Not reported

Substance Desc: Lead (Pb)
Amount Released: Not reported
Release Code: Not reported

Substance Desc: Petroleum - Unknown Type
Amount Released: Not reported
Release Code: Not reported

Impact Number: 578123
Impact Code: 05
Impact Comments: Not reported
Impact Potential: N
Impact Description: Soil Contamination

Impact Number: 578122
Impact Code: 22
Impact Comments: Not reported
Impact Potential: N
Impact Description: Off-Site Contamination

Contacts:

Role Desc: DNR Project Manager
Contact Name: MARK DREWS
Contact Address: 141 NW BARSTOW ST
Contact Addr2: RM 180
Contact City,St,Zip: WAUKESHA, WI 53188
Contact Country: UNITED STATES
Company Address: WAUKESHA, WI 53188

Role Desc: Consultant
Contact Name: STANTEC CONSULTING SERVICES INC
Contact Address: 12080 N CORPORATE PKWY STE 200
Contact Addr2: Not reported
Contact City,St,Zip: MEQUON, WI 53092-2649
Contact Country: UNITED STATES
Company Address: MEQUON, WI 53092

Map ID
Direction
Distance
Elevation

MAP FINDINGS

Site

Database(s)

EDR ID Number
EPA ID Number

LOT 3 OF CSM 11216 (A.K.A. E/HOTEL PARCEL) (Continued)

S118065811

Role Desc: Responsible Party
Contact Name: CP-26 LLC
Contact Address: 207 N MILWAUKEE ST
Contact Addr2: Not reported
Contact City,St,Zip: MILWAUKEE, WI 53202
Contact Country: UNITED STATES
Company Address: MILWAUKEE, WI 53202

Role Desc: RP Contact/Agent
Contact Name: DAN ROSKOPF
Contact Address: 400 N BROADWAY STE 100
Contact Addr2: COBALT PARTNERS
Contact City,St,Zip: MILWAUKEE, WI 53202
Contact Country: UNITED STATES
Company Address: MILWAUKEE, WI 53202

63
ENE
1/4-1/2
0.492 mi.
2599 ft.

BELONGIA RESIDENCE
W157 N8981 CAROLINE DR
MENOMONEE FALLS, WI

LUST S102850455
N/A

Relative:
Lower
Actual:
802 ft.

LUST:
Name: BELONGIA RESIDENCE
Address: W157 N8981 CAROLINE DR
City,State,Zip: MENOMONEE FALLS, WI
Region Name: SE
Facility ID: 268529910
Status: CLOSED
Start Date: 04/17/1997
End Date: 07/21/1997
Last Action: 07/21/1997
Site Id: 5891300
Detail Seq No: 144281
Activity Type: LUST
Act Code: 340
Activity Name: BELONGIA RESIDENCE
Activity Number: 0368144281
Activity Display Number: 03-68-144281
Activity Detail Address: Not reported
Activity Comments: Not reported
Jurisdiction: DNR RR
Owner Name: MARY BELONGIA
Owner Addr: Not reported
Owner City,St,Zip: Not reported
Dept Of Commerce Number: 53051220181
Comm Occurrence Id: Not reported
EPA Cerclis Id: Not reported
Risk Code: Not reported
Acres: Not reported
Acres 100: Not reported
EPA NPL Site?: N
Dept Of Commerce Tracking: Not reported
PECFA Funds Eligible?: Y
Above Ground Storage Tank?: N
Drycleaner?: N
Co-contamination?: N
Public Land Survey System Desc: SESE0308N20E

Map ID
Direction
Distance
Elevation

MAP FINDINGS

Site

Database(s)

EDR ID Number
EPA ID Number

BELONGIA RESIDENCE (Continued)

S102850455

Geo Located: Yes
DNR GIS Registry View Map Layers: No
Latitude: 43.180697643
Longitude: -88.105423918
DERF: N
Offsite Impact: N
Row Impact: N
WDOT: N
WDOT Description: Not reported
WAM: N
FRF: N
GLC: N
VPLE COC: N
SUDZ: N
Petrol UST: Y
Sediments: N
PFAS: N

Actions:

Action Date: 1997-04-17 Action Code: 1
Action Name: Notification of Hazardous Substance Discharge
Action Desc: Date DNR received notice of a discharge of a hazardous substance under s. 292.11 Wis. Stats. Discharge was discovered during an environmental assessment or laboratory analysis of soil, sediment, groundwater or vapor samples. Includes historic contamination.
Action Comments: Not reported

Action Date: 1997-05-30 Action Code: 2
Action Name: Responsible Party (RP) letter sent
Action Desc: Date of DNR letter to responsible party (RP) notifying them of state law responsibilities associated with the investigation and cleanup of a hazardous substance discharge to the environment.
Action Comments: Not reported

Action Date: 1997-07-21 Action Code: 11
Action Name: Activity Closed
Action Desc: Date DNR sends a letter approving the final closure of an activity based on data provided and compliance with NR 726 and 727. No further investigation or remediation is required at this time.
Action Comments: Not reported

Substances:

Substance Desc: Petroleum - Unknown Type
Amount Released: Not reported
Release Code: Not reported

Impact Number: 144283
Impact Code: 05
Impact Comments: Not reported
Impact Potential: N
Impact Description: Soil Contamination

Contacts:

Role Desc: DNR File Contact
Contact Name: JENNIFER MEYER
Contact Address: 1027 W ST PAUL AVE

Map ID
 Direction
 Distance
 Elevation

MAP FINDINGS

Site

Database(s)

EDR ID Number
 EPA ID Number

BELONGIA RESIDENCE (Continued)

S102850455

Contact Addr2: Not reported
 Contact City,St,Zip: MILWAUKEE, WI 53233
 Contact Country: UNITED STATES
 Company Address: MILWAUKEE, WI 53233

Role Desc: Responsible Party
 Contact Name: PERSONAL INFORMATION WITHHELD
 Contact Address: W157 N8981 CAROLINE DR
 Contact Addr2: Not reported
 Contact City,St,Zip: MENOMONEE FALLS, WI 53051
 Contact Country: UNITED STATES
 Company Address: MENOMONEE FALLS, WI 53051

Role Desc: Consultant
 Contact Name: KEY ENGINEERING GROUP LTD
 Contact Address: W66 N215 COMMERCE CT
 Contact Addr2: Not reported
 Contact City,St,Zip: CEDARBURG, WI 53012
 Contact Country: UNITED STATES
 Company Address: CEDARBURG, WI 53012

64
NE
 1/4-1/2
 0.499 mi.
 2634 ft.

**WE ENERGIES (FMR) LOT 3 OF CSM 11278
 SE CNR OF FALLS PKWY AND PERSH
 MENOMONEE FALLS, WI 53051**

**WI ERP S118973942
 AUL N/A**

**Relative:
 Higher
 Actual:
 836 ft.**

ERP:
 Name: WE ENERGIES (FMR) LOT 3 OF CSM 11278
 Address: SE CNR OF FALLS PKWY AND PERSH
 City,State,Zip: MENOMONEE FALLS, WI 53051
 Site Id: 27979900
 Detail Seq No: 563751
 Activity Type: ERP
 Activity Name: WE ENERGIES (FMR) LOT 3 OF CSM 11278
 Activity Number: 0268563751
 Activity Display Number: 02-68-563751
 Activity Detail Address: STH 41/45 ROW
 Activity Comments: Not reported
 Region Name: SE
 Facility ID: 268655970
 Start Date: 05/20/2015
 End Date: 07/26/2016
 Last Action Date: 07/08/2022
 Status Cd: C
 Status: CLOSED
 Jurisdiction: DNR RR
 Act Code: 330
 Owner Name: Not reported
 Owner Addr: Not reported
 Owner City,St,Zip: Not reported
 Dept Of Commerce Number: Not reported
 Comm Occurrence Id: Not reported
 EPA Cerclis Id: Not reported
 Risk Code: Not reported
 Acres: 8
 Acres 100: Not reported
 EPA NPL Site?: N

Map ID
Direction
Distance
Elevation

MAP FINDINGS

Site

Database(s)

EDR ID Number
EPA ID Number

WE ENERGIES (FMR) LOT 3 OF CSM 11278 (Continued)

S118973942

Dept Of Commerce Tracking: Not reported
PECFA Funds Eligible?: N
Above Ground Storage Tank?: N
Drycleaner?: N
Co-contamination?: N
Public Land Survey System Desc: SWNE0308N20E
Geo Located: Y
DNR GIS Registry View Map Layers: Y
GIS Area Point Flag: N
Latitude: 43.184986427
Longitude: -88.109183533
DERF: N
Offsite Impact: N
Row Impact: N
WDOT: N
WDOT Description: Not reported
WAM: N
FRF: N
GLC: N
VPLE COC: N
SUDZ: N
Petrol UST: N
Sediments: N
PFAS: N

Actions:

Action Date: 2016-07-08 Action Code: 195
Action Name: Semi-Annual/PECFA Cost Reporting (NR700) Requirement Met
Action Desc: Date DNR received submittal of completed online semi-annual report form, meeting the requirements of NR 700.
Action Comments: Period: 1/1/2016 - 6/30/2016

Action Date: 2015-08-03 Action Code: 195
Action Name: Semi-Annual/PECFA Cost Reporting (NR700) Requirement Met
Action Desc: Date DNR received submittal of completed online semi-annual report form, meeting the requirements of NR 700.
Action Comments: Period: 1/1/2015 - 6/30/2015

Action Date: 2015-06-24 Action Code: 98
Action Name: Technical Assistance Provided
Action Desc: Date DNR provided fee-based technical assistance on a portion of a site investigation or cleanup.
Action Comments: APPROVED SOIL MANAGEMENT PLAN

Action Date: 2015-05-20 Action Code: 1
Action Name: Notification of Hazardous Substance Discharge
Action Desc: Date DNR received notice of a discharge of a hazardous substance under s. 292.11 Wis. Stats. Discharge was discovered during an environmental assessment or laboratory analysis of soil, sediment, groundwater or vapor samples. Includes historic contamination.
Action Comments: Not reported

Action Date: 2015-06-01 Action Code: 2
Action Name: Responsible Party (RP) letter sent
Action Desc: Date of DNR letter to responsible party (RP) notifying them of state law responsibilities associated with the investigation and cleanup of a hazardous substance discharge to the environment.
Action Comments: Not reported

Map ID
Direction
Distance
Elevation

MAP FINDINGS

Site

Database(s)

EDR ID Number
EPA ID Number

WE ENERGIES (FMR) LOT 3 OF CSM 11278 (Continued)

S118973942

Action Date: 2016-06-21 Action Code: 199
Action Name: Additional Information Received (Fee-Based or Closure)
Action Desc: Date DNR received the additional information that it had requested in order to make a determination on a fee-based or closure submittal.
Action Comments: AR Restart

Action Date: 2016-06-08 Action Code: 710
Action Name: Database Fee Paid for Soil Continuing Obligation(s)
Action Desc: Date fee received for residual soil contamination and related continuing obligations.
Action Comments: REC'D CK #26326 \$300.00

Action Date: 2016-06-08 Action Code: 779
Action Name: Case Closure Review Fee Received
Action Desc: Date DNR received fee for case closure review. Case closure is reviewed for administrative completeness.
Action Comments: REC'D CK #26326 \$1050.00

Action Date: 2016-06-14 Action Code: 79
Action Name: Case Closure Review Request Received
Action Desc: Date DNR Project Manager received a request to review Case Closure - (Form 4400-202). A fee was paid for DNR review.
Action Comments: AUTO-ENTERED

Action Date: 2016-06-14 Action Code: 198
Action Name: Request for Additional Information (Fee-Based or Closure)
Action Desc: Date DNR requests additional information in order to make a determination on a fee-based or closure submittal.
Action Comments: AR Pause

Action Date: 2016-01-26 Action Code: 195
Action Name: Semi-Annual/PECFA Cost Reporting (NR700) Requirement Met
Action Desc: Date DNR received submittal of completed online semi-annual report form, meeting the requirements of NR 700.
Action Comments: Period: 7/1/2015 - 12/31/2015

Action Date: 2016-07-26 Action Code: 11
Action Name: Activity Closed
Action Desc: Date DNR sends a letter approving the final closure of an activity based on data provided and compliance with NR 726 and 727. No further investigation or remediation is required at this time.
Action Comments: SEE ALSO BRRTS 02-68-556759

Action Date: 2016-07-26 Action Code: 222
Action Name: Continuing Obligation - Maintain Cap Over Contaminated Area
Action Desc: Closure or ongoing cleanup was approved with the requirement to maintain a cap or cover to protect against exposure to contaminated soil (direct contact) or to reduce the movement of residual contamination in soil or groundwater.
Action Comments: Not reported

Action Date: 2016-07-26 Action Code: 56
Action Name: Continuing Obligation(s) Applied
Action Desc: Closure or ongoing cleanup was approved with one or more continuing obligations to give notice of residual contamination; require or restrict certain actions to protect the public or environment; minimize human or environmental exposures.

Map ID
Direction
Distance
Elevation

MAP FINDINGS

Site

Database(s)

EDR ID Number
EPA ID Number

WE ENERGIES (FMR) LOT 3 OF CSM 11278 (Continued)

S118973942

Action Comments: Not reported

Action Date: 2016-07-26 Action Code: 232
Action Name: Continuing Obligation - Residual Soil Contamination
Action Desc: Closure or ongoing cleanup was approved with the Continuing Obligation to address residual soil contamination at or above the Residual Contamination Level (RCL) or Site Specific Residual Contaminant Level (SSRCL) per rules, when moved.

Action Comments: *** AUTO POPULATED AT FINAL CLOSURE DUE TO 710 ACTION ***

Action Date: 2015-06-15 Action Code: 97
Action Name: Technical Assistance Request Received (fee)
Action Desc: Date DNR received a request for technical assistance and a fee has been paid.

Action Comments: REC'D CK# 26260 \$700.00

Action Date: 2015-09-24 Action Code: 151
Action Name: Remedial Action (RA) Documentation Report Received (non-fee)
Action Desc: Date DNR received a Remedial Action (RA) Documentation Report to document the remedial system construction or how the RA was carried out and may include documentation of effectiveness. (aka: construction documentation, as-built report in NR 724 or construction completion for the NPL).

Action Comments: REC'D CONSTRUCTION DOCUMENTATION REPORT

Substances:

Substance Desc: Trichloroethylene
Amount Released: Not reported
Release Code: Not reported

Substance Desc: Chlorinated Solvents
Amount Released: Not reported
Release Code: Not reported

Substance Desc: Polynuclear Aromatic Hydrocarbons
Amount Released: Not reported
Release Code: Not reported

Impact Number: 578006
Impact Code: 05
Impact Comments: Not reported
Impact Potential: N
Impact Description: Soil Contamination

Impact Number: 581527
Impact Code: 10
Impact Comments: Not reported
Impact Potential: N
Impact Description: Direct Contact

Impact Number: 578008
Impact Code: 22
Impact Comments: Not reported
Impact Potential: Y
Impact Description: Off-Site Contamination

Map ID
Direction
Distance
Elevation

MAP FINDINGS

Site

Database(s)

EDR ID Number
EPA ID Number

WE ENERGIES (FMR) LOT 3 OF CSM 11278 (Continued)

S118973942

Contacts:

Role Desc: DNR Project Manager
Contact Name: MARK DREWS
Contact Address: 141 NW BARSTOW ST
Contact Addr2: RM 180
Contact City,St,Zip: WAUKESHA, WI 53188
Contact Country: UNITED STATES
Company Address: WAUKESHA, WI 53188

Role Desc: DNR File Contact
Contact Name: JENNIFER MEYER
Contact Address: 1027 W ST PAUL AVE
Contact Addr2: Not reported
Contact City,St,Zip: MILWAUKEE, WI 53233
Contact Country: UNITED STATES
Company Address: MILWAUKEE, WI 53233

Role Desc: Consultant
Contact Name: STANTEC CONSULTING SERVICES INC
Contact Address: 12080 N CORPORATE PKWY STE 200
Contact Addr2: Not reported
Contact City,St,Zip: MEQUON, WI 53092-2649
Contact Country: UNITED STATES
Company Address: MEQUON, WI 53092

Role Desc: Responsible Party
Contact Name: CP-26 LLC
Contact Address: 207 N MILWAUKEE ST
Contact Addr2: Not reported
Contact City,St,Zip: MILWAUKEE, WI 53202
Contact Country: UNITED STATES
Company Address: MILWAUKEE, WI 53202

Role Desc: RP Contact/Agent
Contact Name: DAN ROSKOPF
Contact Address: 400 N BROADWAY STE 100
Contact Addr2: COBALT PARTNERS
Contact City,St,Zip: MILWAUKEE, WI 53202
Contact Country: UNITED STATES
Company Address: MILWAUKEE, WI 53202

AUL:

Name: WE ENERGIES (FMR) LOT 3 OF CSM 11278
Address: SE CNR OF FALLS PKWY AND PERSH
City,State,Zip: MENOMONEE FALLS, WI 53051
Facid: 268655970
Site Id: 27979900
Detail Seq No: 563751
Region Name: SE
Action Comments: Not reported
Action Date: 07/26/2016
Activity Type: ERP
Activity Name: WE ENERGIES (FMR) LOT 3 OF CSM 11278
Activity Number: 0268563751
Display Number: 02-68-563751
Act Name: Continuing Obligation(s) Applied

Map ID
Direction
Distance
Elevation

MAP FINDINGS

Site

Database(s)

EDR ID Number
EPA ID Number

WE ENERGIES (FMR) LOT 3 OF CSM 11278 (Continued)

S118973942

ACT Description: Closure or ongoing cleanup was approved with one or more continuing obligations to give notice of residual contamination; require or restrict certain actions to protect the public or environment; minimize human or environmental exposures.

Activity Comments: Not reported
Detail Address: STH 41/45 ROW
Start Date: 05/20/2015
End Date: 07/26/2016
Last Action: 07/08/2022
Status Cd: C
Status: CLOSED
Jurisdiction: DNR RR
Risk Code: Not reported
EPA NPL Site?: N
Acres: 8
Acres 100: Not reported
Drycleaner: N
Geo Located: Y

Owner Name: Not reported
Owner Addr: Not reported
Owner City,St,Zip: Not reported
Dept Of Commerce Number: Not reported
Comm Occurrence Id: Not reported
EPA Cerclis Id: Not reported
Dept Of Commerce Tracking: Not reported
PECFA Funds Eligible?: N
Above Ground Storage Tank?: N
Co-contamination?: N
Public Land Survey System Desc: SWNE0308N20E
DNR GIS Registry View Map Layers: Y
GIS Area Point Flag: N
Latitude: 43.184986427
Longitude: -88.109183533
DERF: N
Offsite Impact: N
Row Impact: N
WDOT: N
WDOT Description: Not reported
WAM: N
FRF: N
GLC: N
VPLE COC: N
SUDZ: N
Petrol UST: N
Sediments: N
PFAS: N

Actions:

Action Date: 2016-07-08 Action Code: 195
Action Name: Semi-Annual/PECFA Cost Reporting (NR700) Requirement Met
Action Desc: Date DNR received submittal of completed online semi-annual report form, meeting the requirements of NR 700.
Action Comments: Period: 1/1/2016 - 6/30/2016

Action Date: 2015-08-03 Action Code: 195
Action Name: Semi-Annual/PECFA Cost Reporting (NR700) Requirement Met
Action Desc: Date DNR received submittal of completed online semi-annual report form, meeting the requirements of NR 700.

Map ID
Direction
Distance
Elevation

MAP FINDINGS

Site

Database(s)

EDR ID Number
EPA ID Number

WE ENERGIES (FMR) LOT 3 OF CSM 11278 (Continued)

S118973942

Action Comments: Period: 1/1/2015 - 6/30/2015

Action Date: 2015-06-24 Action Code: 98
Action Name: Technical Assistance Provided
Action Desc: Date DNR provided fee-based technical assistance on a portion of a site investigation or cleanup.
Action Comments: APPROVED SOIL MANAGEMENT PLAN

Action Date: 2015-05-20 Action Code: 1
Action Name: Notification of Hazardous Substance Discharge
Action Desc: Date DNR received notice of a discharge of a hazardous substance under s. 292.11 Wis. Stats. Discharge was discovered during an environmental assessment or laboratory analysis of soil, sediment, groundwater or vapor samples. Includes historic contamination.
Action Comments: Not reported

Action Date: 2015-06-01 Action Code: 2
Action Name: Responsible Party (RP) letter sent
Action Desc: Date of DNR letter to responsible party (RP) notifying them of state law responsibilities associated with the investigation and cleanup of a hazardous substance discharge to the environment.
Action Comments: Not reported

Action Date: 2016-06-21 Action Code: 199
Action Name: Additional Information Received (Fee-Based or Closure)
Action Desc: Date DNR received the additional information that it had requested in order to make a determination on a fee-based or closure submittal.
Action Comments: AR Restart

Action Date: 2016-06-08 Action Code: 710
Action Name: Database Fee Paid for Soil Continuing Obligation(s)
Action Desc: Date fee received for residual soil contamination and related continuing obligations.
Action Comments: REC'D CK #26326 \$300.00

Action Date: 2016-06-08 Action Code: 779
Action Name: Case Closure Review Fee Received
Action Desc: Date DNR received fee for case closure review. Case closure is reviewed for administrative completeness.
Action Comments: REC'D CK #26326 \$1050.00

Action Date: 2016-06-14 Action Code: 79
Action Name: Case Closure Review Request Received
Action Desc: Date DNR Project Manager received a request to review Case Closure - (Form 4400-202). A fee was paid for DNR review.
Action Comments: AUTO-ENTERED

Action Date: 2016-06-14 Action Code: 198
Action Name: Request for Additional Information (Fee-Based or Closure)
Action Desc: Date DNR requests additional information in order to make a determination on a fee-based or closure submittal.
Action Comments: AR Pause

Action Date: 2016-01-26 Action Code: 195
Action Name: Semi-Annual/PECFA Cost Reporting (NR700) Requirement Met
Action Desc: Date DNR received submittal of completed online semi-annual report form, meeting the requirements of NR 700.

Map ID
Direction
Distance
Elevation

MAP FINDINGS

Site

Database(s)

EDR ID Number
EPA ID Number

WE ENERGIES (FMR) LOT 3 OF CSM 11278 (Continued)

S118973942

Action Comments: Period: 7/1/2015 - 12/31/2015

Action Date: 2016-07-26 Action Code: 11

Action Name: Activity Closed

Action Desc: Date DNR sends a letter approving the final closure of an activity based on data provided and compliance with NR 726 and 727. No further investigation or remediation is required at this time.

Action Comments: SEE ALSO BRRTS 02-68-556759

Action Date: 2016-07-26 Action Code: 222

Action Name: Continuing Obligation - Maintain Cap Over Contaminated Area

Action Desc: Closure or ongoing cleanup was approved with the requirement to maintain a cap or cover to protect against exposure to contaminated soil (direct contact) or to reduce the movement of residual contamination in soil or groundwater.

Action Comments: Not reported

Action Date: 2016-07-26 Action Code: 56

Action Name: Continuing Obligation(s) Applied

Action Desc: Closure or ongoing cleanup was approved with one or more continuing obligations to give notice of residual contamination; require or restrict certain actions to protect the public or environment; minimize human or environmental exposures.

Action Comments: Not reported

Action Date: 2016-07-26 Action Code: 232

Action Name: Continuing Obligation - Residual Soil Contamination

Action Desc: Closure or ongoing cleanup was approved with the Continuing Obligation to address residual soil contamination at or above the Residual Contamination Level (RCL) or Site Specific Residual Contaminant Level (SSRCL) per rules, when moved.

Action Comments: *** AUTO POPULATED AT FINAL CLOSURE DUE TO 710 ACTION ***

Action Date: 2015-06-15 Action Code: 97

Action Name: Technical Assistance Request Received (fee)

Action Desc: Date DNR received a request for technical assistance and a fee has been paid.

Action Comments: REC'D CK# 26260 \$700.00

Action Date: 2015-09-24 Action Code: 151

Action Name: Remedial Action (RA) Documentation Report Received (non-fee)

Action Desc: Date DNR received a Remedial Action (RA) Documentation Report to document the remedial system construction or how the RA was carried out and may include documentation of effectiveness. (aka: construction documentation, as-built report in NR 724 or construction completion for the NPL).

Action Comments: REC'D CONSTRUCTION DOCUMENTATION REPORT

Substances:

Substance Desc: Trichloroethylene

Amount Released: Not reported

Release Code: Not reported

Substance Desc: Chlorinated Solvents

Amount Released: Not reported

Release Code: Not reported

Map ID
Direction
Distance
Elevation

MAP FINDINGS

Site

Database(s)

EDR ID Number
EPA ID Number

WE ENERGIES (FMR) LOT 3 OF CSM 11278 (Continued)

S118973942

Substance Desc: Polynuclear Aromatic Hydrocarbons
Amount Released: Not reported
Release Code: Not reported

Impact Number: 578006
Impact Code: 05
Impact Comments: Not reported
Impact Potential: N
Impact Description: Soil Contamination

Impact Number: 581527
Impact Code: 10
Impact Comments: Not reported
Impact Potential: N
Impact Description: Direct Contact

Impact Number: 578008
Impact Code: 22
Impact Comments: Not reported
Impact Potential: Y
Impact Description: Off-Site Contamination

Contacts:

Role Desc: DNR Project Manager
Contact Name: MARK DREWS
Contact Address: 141 NW BARSTOW ST
Contact Addr2: RM 180
Contact City,St,Zip: WAUKESHA, WI 53188
Contact Country: UNITED STATES
Company Address: WAUKESHA, WI 53188

Role Desc: DNR File Contact
Contact Name: JENNIFER MEYER
Contact Address: 1027 W ST PAUL AVE
Contact Addr2: Not reported
Contact City,St,Zip: MILWAUKEE, WI 53233
Contact Country: UNITED STATES
Company Address: MILWAUKEE, WI 53233

Role Desc: Consultant
Contact Name: STANTEC CONSULTING SERVICES INC
Contact Address: 12080 N CORPORATE PKWY STE 200
Contact Addr2: Not reported
Contact City,St,Zip: MEQUON, WI 53092-2649
Contact Country: UNITED STATES
Company Address: MEQUON, WI 53092

Role Desc: Responsible Party
Contact Name: CP-26 LLC
Contact Address: 207 N MILWAUKEE ST
Contact Addr2: Not reported
Contact City,St,Zip: MILWAUKEE, WI 53202
Contact Country: UNITED STATES
Company Address: MILWAUKEE, WI 53202

Role Desc: RP Contact/Agent
Contact Name: DAN ROSKOPF

Map ID
Direction
Distance
Elevation

MAP FINDINGS

Site

Database(s)

EDR ID Number
EPA ID Number

WE ENERGIES (FMR) LOT 3 OF CSM 11278 (Continued)

S118973942

Contact Address: 400 N BROADWAY STE 100
Contact Addr2: COBALT PARTNERS
Contact City,St,Zip: MILWAUKEE, WI 53202
Contact Country: UNITED STATES
Company Address: MILWAUKEE, WI 53202

65
ENE
1/2-1
0.668 mi.
3526 ft.

BRIGGS & STRATTON CORP STORAGE (FORMER)
W 156 N 9000 PILGRAM RD
MENOMONEE FALLS, WI 53051

CORRACTS **1000234593**
RCRA-TSDF **WID000713636**
RCRA NonGen / NLR
2020 COR ACTION
RAATS
MANIFEST

Relative:
Lower
Actual:
804 ft.

CORRACTS:

Name: BRIGGS & STRATTON CORP STORAGE (FORMER)
Address: W 156 N 9000 PILGRAM RD
Address 2: Not reported
EPA ID: WID000713636
Area Name: ENTIRE FACILITY
Corrective Action: RFA COMPLETED
Actual Date: 19890320
Air Release Indicator: Not reported
Groundwater Release Indicator: Y
Soil Release Indicator: Not reported
Surface Water Release Indicator: Not reported

Name: BRIGGS & STRATTON CORP STORAGE (FORMER)
Address: W 156 N 9000 PILGRAM RD
Address 2: Not reported
EPA ID: WID000713636
Area Name: ENTIRE FACILITY
Corrective Action: DETERMINATION OF NEED FOR AN INVESTIGATION-INVESTIGATION IS NOT NECESSARY
Actual Date: 19890320
Air Release Indicator: Not reported
Groundwater Release Indicator: Y
Soil Release Indicator: Not reported
Surface Water Release Indicator: Not reported

Name: BRIGGS & STRATTON CORP STORAGE (FORMER)
Address: W 156 N 9000 PILGRAM RD
Address 2: Not reported
EPA ID: WID000713636
Area Name: ENTIRE FACILITY
Corrective Action: CA PRIORITIZATION-LOW CA PRIORITY
Actual Date: 19920331
Air Release Indicator: Not reported
Groundwater Release Indicator: Y
Soil Release Indicator: Not reported
Surface Water Release Indicator: Not reported

Name: BRIGGS & STRATTON CORP STORAGE (FORMER)
Address: W 156 N 9000 PILGRAM RD
Address 2: Not reported
EPA ID: WID000713636
Area Name: ENTIRE FACILITY
Corrective Action: INVESTIGATION IMPOSITION

Map ID
Direction
Distance
Elevation

MAP FINDINGS

Site

Database(s)

EDR ID Number
EPA ID Number

BRIGGS & STRATTON CORP STORAGE (FORMER) (Continued)

1000234593

Actual Date: 19801001
Air Release Indicator: Not reported
Groundwater Release Indicator: Y
Soil Release Indicator: Not reported
Surface Water Release Indicator: Not reported

Name: BRIGGS & STRATTON CORP STORAGE (FORMER)
Address: W 156 N 9000 PILGRAM RD
Address 2: Not reported
EPA ID: WID000713636
Area Name: ENTIRE FACILITY
Corrective Action: INVESTIGATION COMPLETE
Actual Date: 19960521
Air Release Indicator: Not reported
Groundwater Release Indicator: Y
Soil Release Indicator: Not reported
Surface Water Release Indicator: Not reported

Name: BRIGGS & STRATTON CORP STORAGE (FORMER)
Address: W 156 N 9000 PILGRAM RD
Address 2: Not reported
EPA ID: WID000713636
Area Name: ENTIRE FACILITY
Corrective Action: REMEDY DECISION
Actual Date: 19960521
Air Release Indicator: Not reported
Groundwater Release Indicator: Y
Soil Release Indicator: Not reported
Surface Water Release Indicator: Not reported

Name: BRIGGS & STRATTON CORP STORAGE (FORMER)
Address: W 156 N 9000 PILGRAM RD
Address 2: Not reported
EPA ID: WID000713636
Area Name: ENTIRE FACILITY
Corrective Action: REMEDY CONSTRUCTION-REMEDY CONSTRUCTED
Actual Date: 19960521
Air Release Indicator: Not reported
Groundwater Release Indicator: Y
Soil Release Indicator: Not reported
Surface Water Release Indicator: Not reported

Name: BRIGGS & STRATTON CORP STORAGE (FORMER)
Address: W 156 N 9000 PILGRAM RD
Address 2: Not reported
EPA ID: WID000713636
Area Name: ENTIRE FACILITY
Corrective Action: HUMAN EXPOSURES CONTROLLED DETERMINATION-YES, APPLICABLE AS OF THIS DATE
Actual Date: 20090917
Air Release Indicator: Not reported
Groundwater Release Indicator: Y
Soil Release Indicator: Not reported
Surface Water Release Indicator: Not reported

Name: BRIGGS & STRATTON CORP STORAGE (FORMER)
Address: W 156 N 9000 PILGRAM RD

Map ID
Direction
Distance
Elevation

MAP FINDINGS

Site

Database(s)

EDR ID Number
EPA ID Number

BRIGGS & STRATTON CORP STORAGE (FORMER) (Continued)

1000234593

Address 2: Not reported
EPA ID: WID000713636
Area Name: ENTIRE FACILITY
Corrective Action: RELEASE TO GW CONTROLLED DETERMINATION-YES, APPLICABLE AS OF THIS DATE
Actual Date: 20090917
Air Release Indicator: Not reported
Groundwater Release Indicator: Y
Soil Release Indicator: Not reported
Surface Water Release Indicator: Not reported

Name: BRIGGS & STRATTON CORP STORAGE (FORMER)
Address: W 156 N 9000 PILGRAM RD
Address 2: Not reported
EPA ID: WID000713636
Area Name: ENTIRE FACILITY
Corrective Action: CA PROCESS IS TERMINATED
Actual Date: 19960521
Air Release Indicator: Not reported
Groundwater Release Indicator: Y
Soil Release Indicator: Not reported
Surface Water Release Indicator: Not reported

[Click this hyperlink](#) while viewing on your computer to access additional CORRACTS: detail in the EDR Site Report.

RCRA TSDF:

Treatment Storage and Disposal Type: Boiler/Industrial Furnace, Storage
Full Enforcement Universe: Not reported
Corrective Action Workload Universe: No
Permit Renewals Workload Universe: Not reported
Permit Workload Universe: Not reported
Permit Progress Universe: Boiler/Industrial Furnace, Storage
Post-Closure Workload Universe: Not reported
Closure Workload Universe: Not reported
Operating TSDF Universe: Not reported
Commercial TSD Indicator: No
Active Site Fed-Reg Treatment Storage and Disposal Facility: Not reported
Active Site Converter Treatment storage and Disposal Facility: Not reported
Active Site State-Reg Treatment Storage and Disposal Facility: Not reported
TSDFs Potentially Subject to CA Under 3004 (u)/(v) Universe: No
TSDFs Only Subject to CA under Discretionary Auth Universe: Yes

RCRA Listings:

Date Form Received by Agency: 20060731
Handler Name: Briggs & Stratton Corp Storage (Former)
Handler Address: W 156 N 9000 PILGRAM RD
Handler City,State,Zip: MENOMONEE FALLS, WI 53051
EPA ID: WID000713636
Contact Name: JOHN T MOURAND
Contact Address: PO BOX 702
Contact City,State,Zip: MILWAUKEE, WI 53201-0702
Contact Telephone: 414-256-5181
Contact Fax: Not reported
Contact Email: MOURAND.JOHN@BASCO.COM
Contact Title: Not reported

Map ID
Direction
Distance
Elevation

MAP FINDINGS

Site

Database(s)

EDR ID Number
EPA ID Number

BRIGGS & STRATTON CORP STORAGE (FORMER) (Continued)

1000234593

EPA Region:	05
Land Type:	Private
Federal Waste Generator Description:	Not a generator, verified
Non-Notifier:	Not reported
Biennial Report Cycle:	Not reported
Accessibility:	Not reported
Active Site Indicator:	Not reported
State District Owner:	WI
State District:	WI-SE
Mailing Address:	PO BOX 702
Mailing City,State,Zip:	MILWAUKEE, WI 53201-0702
Owner Name:	Harley Davidson
Owner Type:	Private
Operator Name:	Briggs & Stratton Corp
Operator Type:	Private
Short-Term Generator Activity:	No
Importer Activity:	No
Mixed Waste Generator:	No
Transporter Activity:	No
Transfer Facility Activity:	No
Recycler Activity with Storage:	No
Small Quantity On-Site Burner Exemption:	No
Smelting Melting and Refining Furnace Exemption:	No
Underground Injection Control:	No
Off-Site Waste Receipt:	No
Universal Waste Indicator:	No
Universal Waste Destination Facility:	No
Federal Universal Waste:	No
Active Site State-Reg Handler:	---
Federal Facility Indicator:	Not reported
Hazardous Secondary Material Indicator:	NN
Sub-Part K Indicator:	Not reported
2018 GPRC Permit Baseline:	Not on the Baseline
2018 GPRC Renewals Baseline:	Not on the Baseline
202 GPRC Corrective Action Baseline:	Yes
Subject to Corrective Action Universe:	Yes
Non-TSDFs Where RCRA CA has Been Imposed Universe:	No
Corrective Action Priority Ranking:	Low
Environmental Control Indicator:	No
Institutional Control Indicator:	No
Human Exposure Controls Indicator:	Yes
Groundwater Controls Indicator:	Yes
Significant Non-Complier Universe:	No
Unaddressed Significant Non-Complier Universe:	No
Addressed Significant Non-Complier Universe:	No
Significant Non-Complier With a Compliance Schedule Universe:	No
Financial Assurance Required:	Not reported
Handler Date of Last Change:	20060830
Recognized Trader-Importer:	No
Recognized Trader-Exporter:	No
Importer of Spent Lead Acid Batteries:	No
Exporter of Spent Lead Acid Batteries:	No
Recycler Activity Without Storage:	Not reported
Manifest Broker:	Not reported
Sub-Part P Indicator:	No

Map ID
Direction
Distance
Elevation

MAP FINDINGS

Site

Database(s)

EDR ID Number
EPA ID Number

BRIGGS & STRATTON CORP STORAGE (FORMER) (Continued)

1000234593

Hazardous Waste Summary:

Waste Code: D001
Waste Description: Ignitable Waste

Waste Code: F001
Waste Description: The Following Spent Halogenated Solvents Used In Degreasing: Tetrachloroethylene, Trichloroethylene, Methylene Chloride, 1,1,1-Trichloroethane, Carbon Tetrachloride And Chlorinated Fluorocarbons; All Spent Solvent Mixtures/Blends Used In Degreasing Containing, Before Use, A Total Of Ten Percent Or More (By Volume) Of One Or More Of The Above Halogenated Solvents Or Those Solvents Listed In F002, F004, And F005; And Still Bottoms From The Recovery Of These Spent Solvents And Spent Solvent Mixtures.

Waste Code: F002
Waste Description: The Following Spent Halogenated Solvents: Tetrachloroethylene, Methylene Chloride, Trichloroethylene, 1,1,1-Trichloroethane, Chlorobenzene, 1,1,2-Trichloro-1,2,2-Trifluoroethane, Ortho-Dichlorobenzene, Trichlorofluoromethane, And 1,1,2, Trichloroethane; All Spent Solvent Mixtures/Blends Containing, Before Use, A Total Of Ten Percent Or More (By Volume) Of One Or More Of The Above Halogenated Solvents Or Those Solvents Listed In F001, F004, And F005; And Still Bottoms From The Recovery Of These Spent Solvents And Spent Solvent Mixtures.

Waste Code: F005
Waste Description: The Following Spent Nonhalogenated Solvents: Toluene, Methyl Ethyl Ketone, Carbon Disulfide, Isobutanol, Pyridine, Benzene, 2-Ethoxyethanol, And 2-Nitropropane; All Spent Solvent Mixtures/Blends Containing, Before Use, A Total Of Ten Percent Or More (By Volume) Of One Or More Of The Above Nonhalogenated Solvents Or Those Solvents Listed In F001, F002, Or F004; And Still Bottoms From The Recovery Of These Spent Solvents And Spent Solvent Mixtures.

Waste Code: F006
Waste Description: Wastewater Treatment Sludges From Electroplating Operations, Except From The Following Processes: (1) Sulfuric Acid Anodizing Of Aluminum; (2) Tin Plating On Carbon Steel; (3) Zinc Plating (Segregated Basis) On Carbon Steel; (4) Aluminum Or Zinc-Aluminum Plating On Carbon Steel; (5) Cleaning/Stripping Associated With Tin, Zinc, And Aluminum Plating On Carbon Steel; And (6) Chemical Etching And Milling Of Aluminum.

Waste Code: NONE
Waste Description: Not Defined

Handler - Owner Operator:

Owner/Operator Indicator: Operator
Owner/Operator Name: BRIGGS & STRATTON CORP
Legal Status: Private
Date Became Current: 19790101
Date Ended Current: Not reported
Owner/Operator Address: PO BOX 702
Owner/Operator City,State,Zip: MILWAUKEE, WI 53201-0702
Owner/Operator Telephone: 414-256-5181
Owner/Operator Telephone Ext: Not reported

Map ID
Direction
Distance
Elevation

MAP FINDINGS

Site

Database(s)

EDR ID Number
EPA ID Number

BRIGGS & STRATTON CORP STORAGE (FORMER) (Continued)

1000234593

Owner/Operator Fax: Not reported
Owner/Operator Email: Not reported

Owner/Operator Indicator: Owner
Owner/Operator Name: BRIGGS & STRATTON CORP
Legal Status: Private
Date Became Current: Not reported
Date Ended Current: Not reported
Owner/Operator Address: BOX 702
Owner/Operator City,State,Zip: MILWAUKEE, WI 53201
Owner/Operator Telephone: 414-259-5333
Owner/Operator Telephone Ext: Not reported
Owner/Operator Fax: Not reported
Owner/Operator Email: Not reported

Owner/Operator Indicator: Operator
Owner/Operator Name: BRIGGS & STRATTON CORP
Legal Status: Private
Date Became Current: Not reported
Date Ended Current: Not reported
Owner/Operator Address: BOX 702
Owner/Operator City,State,Zip: CITY NOT REPORTED, WI 99998
Owner/Operator Telephone: 414-259-5333
Owner/Operator Telephone Ext: Not reported
Owner/Operator Fax: Not reported
Owner/Operator Email: Not reported

Owner/Operator Indicator: Owner
Owner/Operator Name: HARLEY DAVIDSON
Legal Status: Private
Date Became Current: 19790101
Date Ended Current: Not reported
Owner/Operator Address: 3700 W JUNEAU AVE
Owner/Operator City,State,Zip: MILWAUKEE, WI 53208
Owner/Operator Telephone: Not reported
Owner/Operator Telephone Ext: Not reported
Owner/Operator Fax: Not reported
Owner/Operator Email: Not reported

Historic Generators:

Receive Date: 19801117
Handler Name: BRIGGS AND STRATTON CORP
Federal Waste Generator Description: Not a generator, verified
State District Owner: Not reported
Large Quantity Handler of Universal Waste: No
Recognized Trader Importer: No
Recognized Trader Exporter: No
Spent Lead Acid Battery Importer: No
Spent Lead Acid Battery Exporter: No
Current Record: No
Non Storage Recycler Activity: Not reported
Electronic Manifest Broker: Not reported

Receive Date: 19930218
Handler Name: BRIGGS AND STRATTON CORP
Federal Waste Generator Description: Large Quantity Generator
State District Owner: Not reported

Map ID
Direction
Distance
Elevation

MAP FINDINGS

Site

Database(s)

EDR ID Number
EPA ID Number

BRIGGS & STRATTON CORP STORAGE (FORMER) (Continued)

1000234593

Large Quantity Handler of Universal Waste: No
Recognized Trader Importer: No
Recognized Trader Exporter: No
Spent Lead Acid Battery Importer: No
Spent Lead Acid Battery Exporter: No
Current Record: No
Non Storage Recycler Activity: Not reported
Electronic Manifest Broker: Not reported

Receive Date: 19960313
Handler Name: BRIGGS AND STRATTON CORP
Federal Waste Generator Description: Not a generator, verified
State District Owner: Not reported
Large Quantity Handler of Universal Waste: No
Recognized Trader Importer: No
Recognized Trader Exporter: No
Spent Lead Acid Battery Importer: No
Spent Lead Acid Battery Exporter: No
Current Record: No
Non Storage Recycler Activity: Not reported
Electronic Manifest Broker: Not reported

Receive Date: 20060404
Handler Name: BRIGGS & STRATTON CORP
Federal Waste Generator Description: Small Quantity Generator
State District Owner: Wi
Large Quantity Handler of Universal Waste: No
Recognized Trader Importer: No
Recognized Trader Exporter: No
Spent Lead Acid Battery Importer: No
Spent Lead Acid Battery Exporter: No
Current Record: No
Non Storage Recycler Activity: Not reported
Electronic Manifest Broker: Not reported

Receive Date: 19800818
Handler Name: BRIGGS AND STRATTON CORP
Federal Waste Generator Description: Large Quantity Generator
State District Owner: Not reported
Large Quantity Handler of Universal Waste: No
Recognized Trader Importer: No
Recognized Trader Exporter: No
Spent Lead Acid Battery Importer: No
Spent Lead Acid Battery Exporter: No
Current Record: No
Non Storage Recycler Activity: Not reported
Electronic Manifest Broker: Not reported

Receive Date: 20060731
Handler Name: BRIGGS & STRATTON CORP STORAGE (FORMER)
Federal Waste Generator Description: Not a generator, verified
State District Owner: Wi
Large Quantity Handler of Universal Waste: No
Recognized Trader Importer: No
Recognized Trader Exporter: No
Spent Lead Acid Battery Importer: No
Spent Lead Acid Battery Exporter: No

Map ID
Direction
Distance
Elevation

MAP FINDINGS

Site

Database(s)

EDR ID Number
EPA ID Number

BRIGGS & STRATTON CORP STORAGE (FORMER) (Continued)

1000234593

Current Record: Yes
Non Storage Recycler Activity: Not reported
Electronic Manifest Broker: Not reported

Receive Date: 19900301
Handler Name: BRIGGS & STRATTON CORP
Federal Waste Generator Description: Large Quantity Generator
State District Owner: Not reported
Large Quantity Handler of Universal Waste: No
Recognized Trader Importer: No
Recognized Trader Exporter: No
Spent Lead Acid Battery Importer: No
Spent Lead Acid Battery Exporter: No
Current Record: No
Non Storage Recycler Activity: Not reported
Electronic Manifest Broker: Not reported

Receive Date: 19920301
Handler Name: BRIGGS & STRATTON CORP STORAGE
Federal Waste Generator Description: Large Quantity Generator
State District Owner: Not reported
Large Quantity Handler of Universal Waste: No
Recognized Trader Importer: No
Recognized Trader Exporter: No
Spent Lead Acid Battery Importer: No
Spent Lead Acid Battery Exporter: No
Current Record: No
Non Storage Recycler Activity: Not reported
Electronic Manifest Broker: Not reported

List of NAICS Codes and Descriptions:

NAICS Code: 333618
NAICS Description: OTHER ENGINE EQUIPMENT MANUFACTURING

NAICS Code: 49311
NAICS Description: GENERAL WAREHOUSING AND STORAGE

Has the Facility Received Notices of Violations:

Found Violation: Yes
Agency Which Determined Violation: State
Violation Short Description: TSD - Financial Requirements
Date Violation was Determined: 19920723
Actual Return to Compliance Date: 19921110
Return to Compliance Qualifier: Observed
Violation Responsible Agency: State
Scheduled Compliance Date: 19920920
Enforcement Identifier: 002
Date of Enforcement Action: 19920820
Enforcement Responsible Agency: State
Enforcement Docket Number: Not reported
Enforcement Attorney: Not reported
Corrective Action Component: No
Appeal Initiated Date: Not reported
Appeal Resolution Date: Not reported
Disposition Status Date: Not reported
Disposition Status: Not reported

Map ID
Direction
Distance
Elevation

MAP FINDINGS

Site

Database(s)

EDR ID Number
EPA ID Number

BRIGGS & STRATTON CORP STORAGE (FORMER) (Continued)

1000234593

Disposition Status Description:	Not reported
Consent/Final Order Sequence Number:	Not reported
Consent/Final Order Respondent Name:	Not reported
Consent/Final Order Lead Agency:	Not reported
Enforcement Type:	WRITTEN INFORMAL
Enforcement Responsible Person:	Not reported
Enforcement Responsible Sub-Organization:	Not reported
SEP Sequence Number:	Not reported
SEP Expenditure Amount:	Not reported
SEP Scheduled Completion Date:	Not reported
SEP Actual Date:	Not reported
SEP Defaulted Date:	Not reported
SEP Type:	Not reported
SEP Type Description:	Not reported
Proposed Amount:	Not reported
Final Monetary Amount:	Not reported
Paid Amount:	Not reported
Final Count:	Not reported
Final Amount:	Not reported
Found Violation:	Yes
Agency Which Determined Violation:	State
Violation Short Description:	TSD - Financial Requirements
Date Violation was Determined:	19921110
Actual Return to Compliance Date:	19930924
Return to Compliance Qualifier:	Observed
Violation Responsible Agency:	State
Scheduled Compliance Date:	Not reported
Enforcement Identifier:	006
Date of Enforcement Action:	19930112
Enforcement Responsible Agency:	State
Enforcement Docket Number:	Not reported
Enforcement Attorney:	R5
Corrective Action Component:	No
Appeal Initiated Date:	Not reported
Appeal Resolution Date:	Not reported
Disposition Status Date:	Not reported
Disposition Status:	Not reported
Disposition Status Description:	Not reported
Consent/Final Order Sequence Number:	Not reported
Consent/Final Order Respondent Name:	Not reported
Consent/Final Order Lead Agency:	Not reported
Enforcement Type:	WRITTEN INFORMAL
Enforcement Responsible Person:	R5
Enforcement Responsible Sub-Organization:	Not reported
SEP Sequence Number:	Not reported
SEP Expenditure Amount:	Not reported
SEP Scheduled Completion Date:	Not reported
SEP Actual Date:	Not reported
SEP Defaulted Date:	Not reported
SEP Type:	Not reported
SEP Type Description:	Not reported
Proposed Amount:	Not reported
Final Monetary Amount:	Not reported
Paid Amount:	Not reported
Final Count:	Not reported
Final Amount:	Not reported

Map ID
Direction
Distance
Elevation

MAP FINDINGS

Site

Database(s)

EDR ID Number
EPA ID Number

BRIGGS & STRATTON CORP STORAGE (FORMER) (Continued)

1000234593

Found Violation: No
Agency Which Determined Violation: Not reported
Violation Short Description: Not reported
Date Violation was Determined: Not reported
Actual Return to Compliance Date: Not reported
Return to Compliance Qualifier: Not reported
Violation Responsible Agency: Not reported
Scheduled Compliance Date: Not reported
Enforcement Identifier: Not reported
Date of Enforcement Action: Not reported
Enforcement Responsible Agency: Not reported
Enforcement Docket Number: Not reported
Enforcement Attorney: Not reported
Corrective Action Component: Not reported
Appeal Initiated Date: Not reported
Appeal Resolution Date: Not reported
Disposition Status Date: Not reported
Disposition Status: Not reported
Disposition Status Description: Not reported
Consent/Final Order Sequence Number: Not reported
Consent/Final Order Respondent Name: Not reported
Consent/Final Order Lead Agency: Not reported
Enforcement Type: Not reported
Enforcement Responsible Person: Not reported
Enforcement Responsible Sub-Organization: Not reported
SEP Sequence Number: Not reported
SEP Expenditure Amount: Not reported
SEP Scheduled Completion Date: Not reported
SEP Actual Date: Not reported
SEP Defaulted Date: Not reported
SEP Type: Not reported
SEP Type Description: Not reported
Proposed Amount: Not reported
Final Monetary Amount: Not reported
Paid Amount: Not reported
Final Count: Not reported
Final Amount: Not reported

Found Violation: No
Agency Which Determined Violation: Not reported
Violation Short Description: Not reported
Date Violation was Determined: Not reported
Actual Return to Compliance Date: Not reported
Return to Compliance Qualifier: Not reported
Violation Responsible Agency: Not reported
Scheduled Compliance Date: Not reported
Enforcement Identifier: Not reported
Date of Enforcement Action: Not reported
Enforcement Responsible Agency: Not reported
Enforcement Docket Number: Not reported
Enforcement Attorney: Not reported
Corrective Action Component: Not reported
Appeal Initiated Date: Not reported
Appeal Resolution Date: Not reported
Disposition Status Date: Not reported
Disposition Status: Not reported
Disposition Status Description: Not reported

Map ID
Direction
Distance
Elevation

MAP FINDINGS

Site

Database(s)

EDR ID Number
EPA ID Number

BRIGGS & STRATTON CORP STORAGE (FORMER) (Continued)

1000234593

Consent/Final Order Sequence Number: Not reported
Consent/Final Order Respondent Name: Not reported
Consent/Final Order Lead Agency: Not reported
Enforcement Type: Not reported
Enforcement Responsible Person: Not reported
Enforcement Responsible Sub-Organization: Not reported
SEP Sequence Number: Not reported
SEP Expenditure Amount: Not reported
SEP Scheduled Completion Date: Not reported
SEP Actual Date: Not reported
SEP Defaulted Date: Not reported
SEP Type: Not reported
SEP Type Description: Not reported
Proposed Amount: Not reported
Final Monetary Amount: Not reported
Paid Amount: Not reported
Final Count: Not reported
Final Amount: Not reported

Found Violation: Yes
Agency Which Determined Violation: State
Violation Short Description: TSD - General
Date Violation was Determined: 19880503
Actual Return to Compliance Date: 19881014
Return to Compliance Qualifier: Observed
Violation Responsible Agency: State
Scheduled Compliance Date: 19880710
Enforcement Identifier: 001
Date of Enforcement Action: 19880610
Enforcement Responsible Agency: State
Enforcement Docket Number: Not reported
Enforcement Attorney: Not reported
Corrective Action Component: No
Appeal Initiated Date: Not reported
Appeal Resolution Date: Not reported
Disposition Status Date: Not reported
Disposition Status: Not reported
Disposition Status Description: Not reported

Consent/Final Order Sequence Number: Not reported
Consent/Final Order Respondent Name: Not reported
Consent/Final Order Lead Agency: Not reported
Enforcement Type: WRITTEN INFORMAL
Enforcement Responsible Person: Not reported
Enforcement Responsible Sub-Organization: Not reported
SEP Sequence Number: Not reported
SEP Expenditure Amount: Not reported
SEP Scheduled Completion Date: Not reported
SEP Actual Date: Not reported
SEP Defaulted Date: Not reported
SEP Type: Not reported
SEP Type Description: Not reported
Proposed Amount: Not reported
Final Monetary Amount: Not reported
Paid Amount: Not reported
Final Count: Not reported
Final Amount: Not reported

Map ID
Direction
Distance
Elevation

MAP FINDINGS

Site

Database(s)

EDR ID Number
EPA ID Number

BRIGGS & STRATTON CORP STORAGE (FORMER) (Continued)

1000234593

Found Violation: Yes
Agency Which Determined Violation: State
Violation Short Description: TSD - Financial Requirements
Date Violation was Determined: 19911018
Actual Return to Compliance Date: 19911115
Return to Compliance Qualifier: Observed
Violation Responsible Agency: State
Scheduled Compliance Date: 19911125
Enforcement Identifier: 004
Date of Enforcement Action: 19911025
Enforcement Responsible Agency: State
Enforcement Docket Number: Not reported
Enforcement Attorney: Not reported
Corrective Action Component: No
Appeal Initiated Date: Not reported
Appeal Resolution Date: Not reported
Disposition Status Date: Not reported
Disposition Status: Not reported
Disposition Status Description: Not reported
Consent/Final Order Sequence Number: Not reported
Consent/Final Order Respondent Name: Not reported
Consent/Final Order Lead Agency: Not reported
Enforcement Type: WRITTEN INFORMAL
Enforcement Responsible Person: Not reported
Enforcement Responsible Sub-Organization: Not reported
SEP Sequence Number: Not reported
SEP Expenditure Amount: Not reported
SEP Scheduled Completion Date: Not reported
SEP Actual Date: Not reported
SEP Defaulted Date: Not reported
SEP Type: Not reported
SEP Type Description: Not reported
Proposed Amount: Not reported
Final Monetary Amount: Not reported
Paid Amount: Not reported
Final Count: Not reported
Final Amount: Not reported

Found Violation: Yes
Agency Which Determined Violation: State
Violation Short Description: TSD - Closure/Post-Closure
Date Violation was Determined: 19920723
Actual Return to Compliance Date: 19921110
Return to Compliance Qualifier: Observed
Violation Responsible Agency: State
Scheduled Compliance Date: 19920920
Enforcement Identifier: 002
Date of Enforcement Action: 19920820
Enforcement Responsible Agency: State
Enforcement Docket Number: Not reported
Enforcement Attorney: Not reported
Corrective Action Component: No
Appeal Initiated Date: Not reported
Appeal Resolution Date: Not reported
Disposition Status Date: Not reported
Disposition Status: Not reported
Disposition Status Description: Not reported

Map ID
Direction
Distance
Elevation

MAP FINDINGS

Site

Database(s)

EDR ID Number
EPA ID Number

BRIGGS & STRATTON CORP STORAGE (FORMER) (Continued)

1000234593

Consent/Final Order Sequence Number: Not reported
Consent/Final Order Respondent Name: Not reported
Consent/Final Order Lead Agency: Not reported
Enforcement Type: WRITTEN INFORMAL
Enforcement Responsible Person: Not reported
Enforcement Responsible Sub-Organization: Not reported
SEP Sequence Number: Not reported
SEP Expenditure Amount: Not reported
SEP Scheduled Completion Date: Not reported
SEP Actual Date: Not reported
SEP Defaulted Date: Not reported
SEP Type: Not reported
SEP Type Description: Not reported
Proposed Amount: Not reported
Final Monetary Amount: Not reported
Paid Amount: Not reported
Final Count: Not reported
Final Amount: Not reported

Found Violation: Yes
Agency Which Determined Violation: State
Violation Short Description: TSD - Container Use and Management
Date Violation was Determined: 19920723
Actual Return to Compliance Date: 19931108
Return to Compliance Qualifier: Observed
Violation Responsible Agency: State
Scheduled Compliance Date: 19920920
Enforcement Identifier: 006
Date of Enforcement Action: 19930112
Enforcement Responsible Agency: State
Enforcement Docket Number: Not reported
Enforcement Attorney: R5
Corrective Action Component: No
Appeal Initiated Date: Not reported
Appeal Resolution Date: Not reported
Disposition Status Date: Not reported
Disposition Status: Not reported
Disposition Status Description: Not reported
Consent/Final Order Sequence Number: Not reported
Consent/Final Order Respondent Name: Not reported
Consent/Final Order Lead Agency: Not reported
Enforcement Type: WRITTEN INFORMAL
Enforcement Responsible Person: R5
Enforcement Responsible Sub-Organization: Not reported
SEP Sequence Number: Not reported
SEP Expenditure Amount: Not reported
SEP Scheduled Completion Date: Not reported
SEP Actual Date: Not reported
SEP Defaulted Date: Not reported
SEP Type: Not reported
SEP Type Description: Not reported
Proposed Amount: Not reported
Final Monetary Amount: Not reported
Paid Amount: Not reported
Final Count: Not reported
Final Amount: Not reported

Map ID
Direction
Distance
Elevation

MAP FINDINGS

Site

Database(s)

EDR ID Number
EPA ID Number

BRIGGS & STRATTON CORP STORAGE (FORMER) (Continued)

1000234593

Found Violation: No
Agency Which Determined Violation: Not reported
Violation Short Description: Not reported
Date Violation was Determined: Not reported
Actual Return to Compliance Date: Not reported
Return to Compliance Qualifier: Not reported
Violation Responsible Agency: Not reported
Scheduled Compliance Date: Not reported
Enforcement Identifier: Not reported
Date of Enforcement Action: Not reported
Enforcement Responsible Agency: Not reported
Enforcement Docket Number: Not reported
Enforcement Attorney: Not reported
Corrective Action Component: Not reported
Appeal Initiated Date: Not reported
Appeal Resolution Date: Not reported
Disposition Status Date: Not reported
Disposition Status: Not reported
Disposition Status Description: Not reported
Consent/Final Order Sequence Number: Not reported
Consent/Final Order Respondent Name: Not reported
Consent/Final Order Lead Agency: Not reported
Enforcement Type: Not reported
Enforcement Responsible Person: Not reported
Enforcement Responsible Sub-Organization: Not reported
SEP Sequence Number: Not reported
SEP Expenditure Amount: Not reported
SEP Scheduled Completion Date: Not reported
SEP Actual Date: Not reported
SEP Defaulted Date: Not reported
SEP Type: Not reported
SEP Type Description: Not reported
Proposed Amount: Not reported
Final Monetary Amount: Not reported
Paid Amount: Not reported
Final Count: Not reported
Final Amount: Not reported

Found Violation: No
Agency Which Determined Violation: Not reported
Violation Short Description: Not reported
Date Violation was Determined: Not reported
Actual Return to Compliance Date: Not reported
Return to Compliance Qualifier: Not reported
Violation Responsible Agency: Not reported
Scheduled Compliance Date: Not reported
Enforcement Identifier: Not reported
Date of Enforcement Action: Not reported
Enforcement Responsible Agency: Not reported
Enforcement Docket Number: Not reported
Enforcement Attorney: Not reported
Corrective Action Component: Not reported
Appeal Initiated Date: Not reported
Appeal Resolution Date: Not reported
Disposition Status Date: Not reported
Disposition Status: Not reported
Disposition Status Description: Not reported

Map ID
Direction
Distance
Elevation

MAP FINDINGS

Site

Database(s)

EDR ID Number
EPA ID Number

BRIGGS & STRATTON CORP STORAGE (FORMER) (Continued)

1000234593

Consent/Final Order Sequence Number:Not reported
Consent/Final Order Respondent Name: Not reported
Consent/Final Order Lead Agency: Not reported
Enforcement Type: Not reported
Enforcement Responsible Person: Not reported
Enforcement Responsible Sub-Organization: Not reported
SEP Sequence Number: Not reported
SEP Expenditure Amount: Not reported
SEP Scheduled Completion Date: Not reported
SEP Actual Date: Not reported
SEP Defaulted Date: Not reported
SEP Type: Not reported
SEP Type Description: Not reported
Proposed Amount: Not reported
Final Monetary Amount: Not reported
Paid Amount: Not reported
Final Count: Not reported
Final Amount: Not reported

Found Violation: Yes
Agency Which Determined Violation: State
Violation Short Description: TSD - General Facility Standards
Date Violation was Determined: 19920723
Actual Return to Compliance Date: 19921110
Return to Compliance Qualifier: Observed
Violation Responsible Agency: State
Scheduled Compliance Date: 19920920
Enforcement Identifier: 002
Date of Enforcement Action: 19920820
Enforcement Responsible Agency: State
Enforcement Docket Number: Not reported
Enforcement Attorney: Not reported
Corrective Action Component: No
Appeal Initiated Date: Not reported
Appeal Resolution Date: Not reported
Disposition Status Date: Not reported
Disposition Status: Not reported
Disposition Status Description: Not reported

Consent/Final Order Sequence Number:Not reported
Consent/Final Order Respondent Name: Not reported
Consent/Final Order Lead Agency: Not reported
Enforcement Type: WRITTEN INFORMAL
Enforcement Responsible Person: Not reported
Enforcement Responsible Sub-Organization: Not reported
SEP Sequence Number: Not reported
SEP Expenditure Amount: Not reported
SEP Scheduled Completion Date: Not reported
SEP Actual Date: Not reported
SEP Defaulted Date: Not reported
SEP Type: Not reported
SEP Type Description: Not reported
Proposed Amount: Not reported
Final Monetary Amount: Not reported
Paid Amount: Not reported
Final Count: Not reported
Final Amount: Not reported

Map ID
Direction
Distance
Elevation

MAP FINDINGS

Site

Database(s)

EDR ID Number
EPA ID Number

BRIGGS & STRATTON CORP STORAGE (FORMER) (Continued)

1000234593

Found Violation: Yes
Agency Which Determined Violation: State
Violation Short Description: TSD - Container Use and Management
Date Violation was Determined: 19920723
Actual Return to Compliance Date: 19921110
Return to Compliance Qualifier: Observed
Violation Responsible Agency: State
Scheduled Compliance Date: 19920920
Enforcement Identifier: 002
Date of Enforcement Action: 19920820
Enforcement Responsible Agency: State
Enforcement Docket Number: Not reported
Enforcement Attorney: Not reported
Corrective Action Component: No
Appeal Initiated Date: Not reported
Appeal Resolution Date: Not reported
Disposition Status Date: Not reported
Disposition Status: Not reported
Disposition Status Description: Not reported
Consent/Final Order Sequence Number: Not reported
Consent/Final Order Respondent Name: Not reported
Consent/Final Order Lead Agency: Not reported
Enforcement Type: WRITTEN INFORMAL
Enforcement Responsible Person: Not reported
Enforcement Responsible Sub-Organization: Not reported
SEP Sequence Number: Not reported
SEP Expenditure Amount: Not reported
SEP Scheduled Completion Date: Not reported
SEP Actual Date: Not reported
SEP Defaulted Date: Not reported
SEP Type: Not reported
SEP Type Description: Not reported
Proposed Amount: Not reported
Final Monetary Amount: Not reported
Paid Amount: Not reported
Final Count: Not reported
Final Amount: Not reported

Found Violation: No
Agency Which Determined Violation: Not reported
Violation Short Description: Not reported
Date Violation was Determined: Not reported
Actual Return to Compliance Date: Not reported
Return to Compliance Qualifier: Not reported
Violation Responsible Agency: Not reported
Scheduled Compliance Date: Not reported
Enforcement Identifier: Not reported
Date of Enforcement Action: Not reported
Enforcement Responsible Agency: Not reported
Enforcement Docket Number: Not reported
Enforcement Attorney: Not reported
Corrective Action Component: Not reported
Appeal Initiated Date: Not reported
Appeal Resolution Date: Not reported
Disposition Status Date: Not reported
Disposition Status: Not reported
Disposition Status Description: Not reported

Map ID
Direction
Distance
Elevation

MAP FINDINGS

Site

Database(s)

EDR ID Number
EPA ID Number

BRIGGS & STRATTON CORP STORAGE (FORMER) (Continued)

1000234593

Consent/Final Order Sequence Number:Not reported
Consent/Final Order Respondent Name: Not reported
Consent/Final Order Lead Agency: Not reported
Enforcement Type: Not reported
Enforcement Responsible Person: Not reported
Enforcement Responsible Sub-Organization: Not reported
SEP Sequence Number: Not reported
SEP Expenditure Amount: Not reported
SEP Scheduled Completion Date: Not reported
SEP Actual Date: Not reported
SEP Defaulted Date: Not reported
SEP Type: Not reported
SEP Type Description: Not reported
Proposed Amount: Not reported
Final Monetary Amount: Not reported
Paid Amount: Not reported
Final Count: Not reported
Final Amount: Not reported

Found Violation: Yes
Agency Which Determined Violation: EPA
Violation Short Description: Specific - Boilers and Industrial Furnaces
Date Violation was Determined: 19930218
Actual Return to Compliance Date: 19941128
Return to Compliance Qualifier: Documented
Violation Responsible Agency: EPA
Scheduled Compliance Date: Not reported
Enforcement Identifier: 001
Date of Enforcement Action: 19940223
Enforcement Responsible Agency: EPA
Enforcement Docket Number: Not reported
Enforcement Attorney: R5
Corrective Action Component: No
Appeal Initiated Date: Not reported
Appeal Resolution Date: Not reported
Disposition Status Date: Not reported
Disposition Status: Not reported
Disposition Status Description: Not reported

Consent/Final Order Sequence Number:Not reported
Consent/Final Order Respondent Name: Not reported
Consent/Final Order Lead Agency: Not reported
Enforcement Type: INITIAL 3008(A) COMPLIANCE
Enforcement Responsible Person: R5AEK
Enforcement Responsible Sub-Organization: RE
SEP Sequence Number: Not reported
SEP Expenditure Amount: Not reported
SEP Scheduled Completion Date: Not reported
SEP Actual Date: Not reported
SEP Defaulted Date: Not reported
SEP Type: Not reported
SEP Type Description: Not reported
Proposed Amount: 277341
Final Monetary Amount: Not reported
Paid Amount: Not reported
Final Count: Not reported
Final Amount: Not reported

Map ID
Direction
Distance
Elevation

MAP FINDINGS

Site

Database(s)

EDR ID Number
EPA ID Number

BRIGGS & STRATTON CORP STORAGE (FORMER) (Continued)

1000234593

Found Violation: Yes
Agency Which Determined Violation: EPA
Violation Short Description: Specific - Boilers and Industrial Furnaces
Date Violation was Determined: 19930218
Actual Return to Compliance Date: 19941128
Return to Compliance Qualifier: Documented
Violation Responsible Agency: EPA
Scheduled Compliance Date: Not reported
Enforcement Identifier: 002
Date of Enforcement Action: 19941018
Enforcement Responsible Agency: EPA
Enforcement Docket Number: V-W-008-94
Enforcement Attorney: R5
Corrective Action Component: No
Appeal Initiated Date: Not reported
Appeal Resolution Date: Not reported
Disposition Status Date: Not reported
Disposition Status: Not reported
Disposition Status Description: Not reported
Consent/Final Order Sequence Number: Not reported
Consent/Final Order Respondent Name: Not reported
Consent/Final Order Lead Agency: Not reported
Enforcement Type: FINAL 3008(A) COMPLIANCE ORDER
Enforcement Responsible Person: Not reported
Enforcement Responsible Sub-Organization: MW
SEP Sequence Number: Not reported
SEP Expenditure Amount: Not reported
SEP Scheduled Completion Date: Not reported
SEP Actual Date: Not reported
SEP Defaulted Date: Not reported
SEP Type: Not reported
SEP Type Description: Not reported
Proposed Amount: Not reported
Final Monetary Amount: 73006
Paid Amount: 73006
Final Count: 1
Final Amount: 73006

Found Violation: No
Agency Which Determined Violation: Not reported
Violation Short Description: Not reported
Date Violation was Determined: Not reported
Actual Return to Compliance Date: Not reported
Return to Compliance Qualifier: Not reported
Violation Responsible Agency: Not reported
Scheduled Compliance Date: Not reported
Enforcement Identifier: Not reported
Date of Enforcement Action: Not reported
Enforcement Responsible Agency: Not reported
Enforcement Docket Number: Not reported
Enforcement Attorney: Not reported
Corrective Action Component: Not reported
Appeal Initiated Date: Not reported
Appeal Resolution Date: Not reported
Disposition Status Date: Not reported
Disposition Status: Not reported
Disposition Status Description: Not reported

Map ID
Direction
Distance
Elevation

MAP FINDINGS

Site

Database(s)

EDR ID Number
EPA ID Number

BRIGGS & STRATTON CORP STORAGE (FORMER) (Continued)

1000234593

Consent/Final Order Sequence Number: Not reported
Consent/Final Order Respondent Name: Not reported
Consent/Final Order Lead Agency: Not reported
Enforcement Type: Not reported
Enforcement Responsible Person: Not reported
Enforcement Responsible Sub-Organization: Not reported
SEP Sequence Number: Not reported
SEP Expenditure Amount: Not reported
SEP Scheduled Completion Date: Not reported
SEP Actual Date: Not reported
SEP Defaulted Date: Not reported
SEP Type: Not reported
SEP Type Description: Not reported
Proposed Amount: Not reported
Final Monetary Amount: Not reported
Paid Amount: Not reported
Final Count: Not reported
Final Amount: Not reported

Found Violation: Yes
Agency Which Determined Violation: State
Violation Short Description: TSD - General Facility Standards
Date Violation was Determined: 19920723
Actual Return to Compliance Date: 19931108
Return to Compliance Qualifier: Observed
Violation Responsible Agency: State
Scheduled Compliance Date: 19920920
Enforcement Identifier: 006
Date of Enforcement Action: 19930112
Enforcement Responsible Agency: State
Enforcement Docket Number: Not reported
Enforcement Attorney: R5
Corrective Action Component: No
Appeal Initiated Date: Not reported
Appeal Resolution Date: Not reported
Disposition Status Date: Not reported
Disposition Status: Not reported
Disposition Status Description: Not reported

Consent/Final Order Sequence Number: Not reported
Consent/Final Order Respondent Name: Not reported
Consent/Final Order Lead Agency: Not reported
Enforcement Type: WRITTEN INFORMAL
Enforcement Responsible Person: R5
Enforcement Responsible Sub-Organization: Not reported
SEP Sequence Number: Not reported
SEP Expenditure Amount: Not reported
SEP Scheduled Completion Date: Not reported
SEP Actual Date: Not reported
SEP Defaulted Date: Not reported
SEP Type: Not reported
SEP Type Description: Not reported
Proposed Amount: Not reported
Final Monetary Amount: Not reported
Paid Amount: Not reported
Final Count: Not reported
Final Amount: Not reported

Map ID
Direction
Distance
Elevation

MAP FINDINGS

Site

Database(s)

EDR ID Number
EPA ID Number

BRIGGS & STRATTON CORP STORAGE (FORMER) (Continued)

1000234593

Found Violation:	No
Agency Which Determined Violation:	Not reported
Violation Short Description:	Not reported
Date Violation was Determined:	Not reported
Actual Return to Compliance Date:	Not reported
Return to Compliance Qualifier:	Not reported
Violation Responsible Agency:	Not reported
Scheduled Compliance Date:	Not reported
Enforcement Identifier:	Not reported
Date of Enforcement Action:	Not reported
Enforcement Responsible Agency:	Not reported
Enforcement Docket Number:	Not reported
Enforcement Attorney:	Not reported
Corrective Action Component:	Not reported
Appeal Initiated Date:	Not reported
Appeal Resolution Date:	Not reported
Disposition Status Date:	Not reported
Disposition Status:	Not reported
Disposition Status Description:	Not reported
Consent/Final Order Sequence Number:	Not reported
Consent/Final Order Respondent Name:	Not reported
Consent/Final Order Lead Agency:	Not reported
Enforcement Type:	Not reported
Enforcement Responsible Person:	Not reported
Enforcement Responsible Sub-Organization:	Not reported
SEP Sequence Number:	Not reported
SEP Expenditure Amount:	Not reported
SEP Scheduled Completion Date:	Not reported
SEP Actual Date:	Not reported
SEP Defaulted Date:	Not reported
SEP Type:	Not reported
SEP Type Description:	Not reported
Proposed Amount:	Not reported
Final Monetary Amount:	Not reported
Paid Amount:	Not reported
Final Count:	Not reported
Final Amount:	Not reported
Found Violation:	Yes
Agency Which Determined Violation:	EPA
Violation Short Description:	Specific - Boilers and Industrial Furnaces
Date Violation was Determined:	19930218
Actual Return to Compliance Date:	19941128
Return to Compliance Qualifier:	Documented
Violation Responsible Agency:	EPA
Scheduled Compliance Date:	Not reported
Enforcement Identifier:	001
Date of Enforcement Action:	19940223
Enforcement Responsible Agency:	EPA
Enforcement Docket Number:	Not reported
Enforcement Attorney:	R5
Corrective Action Component:	No
Appeal Initiated Date:	Not reported
Appeal Resolution Date:	Not reported
Disposition Status Date:	Not reported
Disposition Status:	Not reported
Disposition Status Description:	Not reported

Map ID
Direction
Distance
Elevation

MAP FINDINGS

Site

Database(s)

EDR ID Number
EPA ID Number

BRIGGS & STRATTON CORP STORAGE (FORMER) (Continued)

1000234593

Consent/Final Order Sequence Number:Not reported
Consent/Final Order Respondent Name: Not reported
Consent/Final Order Lead Agency: Not reported
Enforcement Type: INITIAL 3008(A) COMPLIANCE
Enforcement Responsible Person: R5AEK
Enforcement Responsible Sub-Organization: RE
SEP Sequence Number: Not reported
SEP Expenditure Amount: Not reported
SEP Scheduled Completion Date: Not reported
SEP Actual Date: Not reported
SEP Defaulted Date: Not reported
SEP Type: Not reported
SEP Type Description: Not reported
Proposed Amount: 277341
Final Monetary Amount: Not reported
Paid Amount: Not reported
Final Count: Not reported
Final Amount: Not reported

Found Violation: No
Agency Which Determined Violation: Not reported
Violation Short Description: Not reported
Date Violation was Determined: Not reported
Actual Return to Compliance Date: Not reported
Return to Compliance Qualifier: Not reported
Violation Responsible Agency: Not reported
Scheduled Compliance Date: Not reported
Enforcement Identifier: Not reported
Date of Enforcement Action: Not reported
Enforcement Responsible Agency: Not reported
Enforcement Docket Number: Not reported
Enforcement Attorney: Not reported
Corrective Action Component: Not reported
Appeal Initiated Date: Not reported
Appeal Resolution Date: Not reported
Disposition Status Date: Not reported
Disposition Status: Not reported
Disposition Status Description: Not reported

Consent/Final Order Sequence Number:Not reported
Consent/Final Order Respondent Name: Not reported
Consent/Final Order Lead Agency: Not reported
Enforcement Type: Not reported
Enforcement Responsible Person: Not reported
Enforcement Responsible Sub-Organization: Not reported
SEP Sequence Number: Not reported
SEP Expenditure Amount: Not reported
SEP Scheduled Completion Date: Not reported
SEP Actual Date: Not reported
SEP Defaulted Date: Not reported
SEP Type: Not reported
SEP Type Description: Not reported
Proposed Amount: Not reported
Final Monetary Amount: Not reported
Paid Amount: Not reported
Final Count: Not reported
Final Amount: Not reported

Map ID
Direction
Distance
Elevation

MAP FINDINGS

Site

Database(s)

EDR ID Number
EPA ID Number

BRIGGS & STRATTON CORP STORAGE (FORMER) (Continued)

1000234593

Found Violation:	No
Agency Which Determined Violation:	Not reported
Violation Short Description:	Not reported
Date Violation was Determined:	Not reported
Actual Return to Compliance Date:	Not reported
Return to Compliance Qualifier:	Not reported
Violation Responsible Agency:	Not reported
Scheduled Compliance Date:	Not reported
Enforcement Identifier:	Not reported
Date of Enforcement Action:	Not reported
Enforcement Responsible Agency:	Not reported
Enforcement Docket Number:	Not reported
Enforcement Attorney:	Not reported
Corrective Action Component:	Not reported
Appeal Initiated Date:	Not reported
Appeal Resolution Date:	Not reported
Disposition Status Date:	Not reported
Disposition Status:	Not reported
Disposition Status Description:	Not reported
Consent/Final Order Sequence Number:	Not reported
Consent/Final Order Respondent Name:	Not reported
Consent/Final Order Lead Agency:	Not reported
Enforcement Type:	Not reported
Enforcement Responsible Person:	Not reported
Enforcement Responsible Sub-Organization:	Not reported
SEP Sequence Number:	Not reported
SEP Expenditure Amount:	Not reported
SEP Scheduled Completion Date:	Not reported
SEP Actual Date:	Not reported
SEP Defaulted Date:	Not reported
SEP Type:	Not reported
SEP Type Description:	Not reported
Proposed Amount:	Not reported
Final Monetary Amount:	Not reported
Paid Amount:	Not reported
Final Count:	Not reported
Final Amount:	Not reported
Found Violation:	Yes
Agency Which Determined Violation:	State
Violation Short Description:	TSD - General
Date Violation was Determined:	19911217
Actual Return to Compliance Date:	19911223
Return to Compliance Qualifier:	Observed
Violation Responsible Agency:	State
Scheduled Compliance Date:	19920113
Enforcement Identifier:	005
Date of Enforcement Action:	19920106
Enforcement Responsible Agency:	State
Enforcement Docket Number:	Not reported
Enforcement Attorney:	Not reported
Corrective Action Component:	No
Appeal Initiated Date:	Not reported
Appeal Resolution Date:	Not reported
Disposition Status Date:	Not reported
Disposition Status:	Not reported
Disposition Status Description:	Not reported

Map ID
Direction
Distance
Elevation

MAP FINDINGS

Site

Database(s)

EDR ID Number
EPA ID Number

BRIGGS & STRATTON CORP STORAGE (FORMER) (Continued)

1000234593

Consent/Final Order Sequence Number: Not reported
Consent/Final Order Respondent Name: Not reported
Consent/Final Order Lead Agency: Not reported
Enforcement Type: WRITTEN INFORMAL
Enforcement Responsible Person: Not reported
Enforcement Responsible Sub-Organization: Not reported
SEP Sequence Number: Not reported
SEP Expenditure Amount: Not reported
SEP Scheduled Completion Date: Not reported
SEP Actual Date: Not reported
SEP Defaulted Date: Not reported
SEP Type: Not reported
SEP Type Description: Not reported
Proposed Amount: Not reported
Final Monetary Amount: Not reported
Paid Amount: Not reported
Final Count: Not reported
Final Amount: Not reported

Found Violation: No
Agency Which Determined Violation: Not reported
Violation Short Description: Not reported
Date Violation was Determined: Not reported
Actual Return to Compliance Date: Not reported
Return to Compliance Qualifier: Not reported
Violation Responsible Agency: Not reported
Scheduled Compliance Date: Not reported
Enforcement Identifier: Not reported
Date of Enforcement Action: Not reported
Enforcement Responsible Agency: Not reported
Enforcement Docket Number: Not reported
Enforcement Attorney: Not reported
Corrective Action Component: Not reported
Appeal Initiated Date: Not reported
Appeal Resolution Date: Not reported
Disposition Status Date: Not reported
Disposition Status: Not reported
Disposition Status Description: Not reported

Consent/Final Order Sequence Number: Not reported
Consent/Final Order Respondent Name: Not reported
Consent/Final Order Lead Agency: Not reported
Enforcement Type: Not reported
Enforcement Responsible Person: Not reported
Enforcement Responsible Sub-Organization: Not reported
SEP Sequence Number: Not reported
SEP Expenditure Amount: Not reported
SEP Scheduled Completion Date: Not reported
SEP Actual Date: Not reported
SEP Defaulted Date: Not reported
SEP Type: Not reported
SEP Type Description: Not reported
Proposed Amount: Not reported
Final Monetary Amount: Not reported
Paid Amount: Not reported
Final Count: Not reported
Final Amount: Not reported

Map ID
Direction
Distance
Elevation

MAP FINDINGS

Site

Database(s)

EDR ID Number
EPA ID Number

BRIGGS & STRATTON CORP STORAGE (FORMER) (Continued)

1000234593

Found Violation: Yes
Agency Which Determined Violation: State
Violation Short Description: TSD - General Facility Standards
Date Violation was Determined: 19920723
Actual Return to Compliance Date: 19921110
Return to Compliance Qualifier: Observed
Violation Responsible Agency: State
Scheduled Compliance Date: 19920920
Enforcement Identifier: 002
Date of Enforcement Action: 19920820
Enforcement Responsible Agency: State
Enforcement Docket Number: Not reported
Enforcement Attorney: Not reported
Corrective Action Component: No
Appeal Initiated Date: Not reported
Appeal Resolution Date: Not reported
Disposition Status Date: Not reported
Disposition Status: Not reported
Disposition Status Description: Not reported
Consent/Final Order Sequence Number: Not reported
Consent/Final Order Respondent Name: Not reported
Consent/Final Order Lead Agency: Not reported
Enforcement Type: WRITTEN INFORMAL
Enforcement Responsible Person: Not reported
Enforcement Responsible Sub-Organization: Not reported
SEP Sequence Number: Not reported
SEP Expenditure Amount: Not reported
SEP Scheduled Completion Date: Not reported
SEP Actual Date: Not reported
SEP Defaulted Date: Not reported
SEP Type: Not reported
SEP Type Description: Not reported
Proposed Amount: Not reported
Final Monetary Amount: Not reported
Paid Amount: Not reported
Final Count: Not reported
Final Amount: Not reported

Found Violation: Yes
Agency Which Determined Violation: State
Violation Short Description: TSD - General
Date Violation was Determined: 19900605
Actual Return to Compliance Date: 19900718
Return to Compliance Qualifier: Observed
Violation Responsible Agency: State
Scheduled Compliance Date: 19900712
Enforcement Identifier: 003
Date of Enforcement Action: 19900612
Enforcement Responsible Agency: State
Enforcement Docket Number: Not reported
Enforcement Attorney: Not reported
Corrective Action Component: No
Appeal Initiated Date: Not reported
Appeal Resolution Date: Not reported
Disposition Status Date: Not reported
Disposition Status: Not reported
Disposition Status Description: Not reported

Map ID
Direction
Distance
Elevation

MAP FINDINGS

Site

Database(s)

EDR ID Number
EPA ID Number

BRIGGS & STRATTON CORP STORAGE (FORMER) (Continued)

1000234593

Consent/Final Order Sequence Number: Not reported
Consent/Final Order Respondent Name: Not reported
Consent/Final Order Lead Agency: Not reported
Enforcement Type: WRITTEN INFORMAL
Enforcement Responsible Person: Not reported
Enforcement Responsible Sub-Organization: Not reported
SEP Sequence Number: Not reported
SEP Expenditure Amount: Not reported
SEP Scheduled Completion Date: Not reported
SEP Actual Date: Not reported
SEP Defaulted Date: Not reported
SEP Type: Not reported
SEP Type Description: Not reported
Proposed Amount: Not reported
Final Monetary Amount: Not reported
Paid Amount: Not reported
Final Count: Not reported
Final Amount: Not reported

Found Violation: Yes
Agency Which Determined Violation: State
Violation Short Description: TSD - General Facility Standards
Date Violation was Determined: 19920723
Actual Return to Compliance Date: 19921110
Return to Compliance Qualifier: Observed
Violation Responsible Agency: State
Scheduled Compliance Date: 19920920
Enforcement Identifier: 002
Date of Enforcement Action: 19920820
Enforcement Responsible Agency: State
Enforcement Docket Number: Not reported
Enforcement Attorney: Not reported
Corrective Action Component: No
Appeal Initiated Date: Not reported
Appeal Resolution Date: Not reported
Disposition Status Date: Not reported
Disposition Status: Not reported
Disposition Status Description: Not reported

Consent/Final Order Sequence Number: Not reported
Consent/Final Order Respondent Name: Not reported
Consent/Final Order Lead Agency: Not reported
Enforcement Type: WRITTEN INFORMAL
Enforcement Responsible Person: Not reported
Enforcement Responsible Sub-Organization: Not reported
SEP Sequence Number: Not reported
SEP Expenditure Amount: Not reported
SEP Scheduled Completion Date: Not reported
SEP Actual Date: Not reported
SEP Defaulted Date: Not reported
SEP Type: Not reported
SEP Type Description: Not reported
Proposed Amount: Not reported
Final Monetary Amount: Not reported
Paid Amount: Not reported
Final Count: Not reported
Final Amount: Not reported

Map ID
Direction
Distance
Elevation

MAP FINDINGS

Site

Database(s)

EDR ID Number
EPA ID Number

BRIGGS & STRATTON CORP STORAGE (FORMER) (Continued)

1000234593

Found Violation:	Yes
Agency Which Determined Violation:	State
Violation Short Description:	TSD - Closure/Post-Closure
Date Violation was Determined:	19920723
Actual Return to Compliance Date:	19931108
Return to Compliance Qualifier:	Observed
Violation Responsible Agency:	State
Scheduled Compliance Date:	19920920
Enforcement Identifier:	006
Date of Enforcement Action:	19930112
Enforcement Responsible Agency:	State
Enforcement Docket Number:	Not reported
Enforcement Attorney:	R5
Corrective Action Component:	No
Appeal Initiated Date:	Not reported
Appeal Resolution Date:	Not reported
Disposition Status Date:	Not reported
Disposition Status:	Not reported
Disposition Status Description:	Not reported
Consent/Final Order Sequence Number:	Not reported
Consent/Final Order Respondent Name:	Not reported
Consent/Final Order Lead Agency:	Not reported
Enforcement Type:	WRITTEN INFORMAL
Enforcement Responsible Person:	R5
Enforcement Responsible Sub-Organization:	Not reported
SEP Sequence Number:	Not reported
SEP Expenditure Amount:	Not reported
SEP Scheduled Completion Date:	Not reported
SEP Actual Date:	Not reported
SEP Defaulted Date:	Not reported
SEP Type:	Not reported
SEP Type Description:	Not reported
Proposed Amount:	Not reported
Final Monetary Amount:	Not reported
Paid Amount:	Not reported
Final Count:	Not reported
Final Amount:	Not reported
Found Violation:	Yes
Agency Which Determined Violation:	State
Violation Short Description:	TSD - Financial Requirements
Date Violation was Determined:	19880503
Actual Return to Compliance Date:	19881014
Return to Compliance Qualifier:	Observed
Violation Responsible Agency:	State
Scheduled Compliance Date:	19880710
Enforcement Identifier:	001
Date of Enforcement Action:	19880610
Enforcement Responsible Agency:	State
Enforcement Docket Number:	Not reported
Enforcement Attorney:	Not reported
Corrective Action Component:	No
Appeal Initiated Date:	Not reported
Appeal Resolution Date:	Not reported
Disposition Status Date:	Not reported
Disposition Status:	Not reported
Disposition Status Description:	Not reported

Map ID
Direction
Distance
Elevation

MAP FINDINGS

Site

Database(s)

EDR ID Number
EPA ID Number

BRIGGS & STRATTON CORP STORAGE (FORMER) (Continued)

1000234593

Consent/Final Order Sequence Number: Not reported
Consent/Final Order Respondent Name: Not reported
Consent/Final Order Lead Agency: Not reported
Enforcement Type: WRITTEN INFORMAL
Enforcement Responsible Person: Not reported
Enforcement Responsible Sub-Organization: Not reported
SEP Sequence Number: Not reported
SEP Expenditure Amount: Not reported
SEP Scheduled Completion Date: Not reported
SEP Actual Date: Not reported
SEP Defaulted Date: Not reported
SEP Type: Not reported
SEP Type Description: Not reported
Proposed Amount: Not reported
Final Monetary Amount: Not reported
Paid Amount: Not reported
Final Count: Not reported
Final Amount: Not reported

Found Violation: Yes
Agency Which Determined Violation: State
Violation Short Description: TSD - Container Use and Management
Date Violation was Determined: 19920723
Actual Return to Compliance Date: 19921110
Return to Compliance Qualifier: Observed
Violation Responsible Agency: State
Scheduled Compliance Date: 19920920
Enforcement Identifier: 002
Date of Enforcement Action: 19920820
Enforcement Responsible Agency: State
Enforcement Docket Number: Not reported
Enforcement Attorney: Not reported
Corrective Action Component: No
Appeal Initiated Date: Not reported
Appeal Resolution Date: Not reported
Disposition Status Date: Not reported
Disposition Status: Not reported
Disposition Status Description: Not reported

Consent/Final Order Sequence Number: Not reported
Consent/Final Order Respondent Name: Not reported
Consent/Final Order Lead Agency: Not reported
Enforcement Type: WRITTEN INFORMAL
Enforcement Responsible Person: Not reported
Enforcement Responsible Sub-Organization: Not reported
SEP Sequence Number: Not reported
SEP Expenditure Amount: Not reported
SEP Scheduled Completion Date: Not reported
SEP Actual Date: Not reported
SEP Defaulted Date: Not reported
SEP Type: Not reported
SEP Type Description: Not reported
Proposed Amount: Not reported
Final Monetary Amount: Not reported
Paid Amount: Not reported
Final Count: Not reported
Final Amount: Not reported

Map ID
Direction
Distance
Elevation

MAP FINDINGS

Site

Database(s)

EDR ID Number
EPA ID Number

BRIGGS & STRATTON CORP STORAGE (FORMER) (Continued)

1000234593

Found Violation: No
Agency Which Determined Violation: Not reported
Violation Short Description: Not reported
Date Violation was Determined: Not reported
Actual Return to Compliance Date: Not reported
Return to Compliance Qualifier: Not reported
Violation Responsible Agency: Not reported
Scheduled Compliance Date: Not reported
Enforcement Identifier: Not reported
Date of Enforcement Action: Not reported
Enforcement Responsible Agency: Not reported
Enforcement Docket Number: Not reported
Enforcement Attorney: Not reported
Corrective Action Component: Not reported
Appeal Initiated Date: Not reported
Appeal Resolution Date: Not reported
Disposition Status Date: Not reported
Disposition Status: Not reported
Disposition Status Description: Not reported
Consent/Final Order Sequence Number: Not reported
Consent/Final Order Respondent Name: Not reported
Consent/Final Order Lead Agency: Not reported
Enforcement Type: Not reported
Enforcement Responsible Person: Not reported
Enforcement Responsible Sub-Organization: Not reported
SEP Sequence Number: Not reported
SEP Expenditure Amount: Not reported
SEP Scheduled Completion Date: Not reported
SEP Actual Date: Not reported
SEP Defaulted Date: Not reported
SEP Type: Not reported
SEP Type Description: Not reported
Proposed Amount: Not reported
Final Monetary Amount: Not reported
Paid Amount: Not reported
Final Count: Not reported
Final Amount: Not reported

Evaluation Action Summary:

Evaluation Date: 19920723
Evaluation Responsible Agency: State
Found Violation: Yes
Evaluation Type Description: COMPLIANCE EVALUATION INSPECTION ON-SITE
Evaluation Responsible Person Identifier: Not reported
Evaluation Responsible Sub-Organization: Not reported
Actual Return to Compliance Date: 19921110
Scheduled Compliance Date: 19920920
Date of Request: Not reported
Date Response Received: Not reported
Request Agency: Not reported
Former Citation: Not reported

Evaluation Date: 19921110
Evaluation Responsible Agency: State
Found Violation: Yes
Evaluation Type Description: FOLLOW-UP INSPECTION
Evaluation Responsible Person Identifier: DRH

Map ID
Direction
Distance
Elevation

MAP FINDINGS

Site

Database(s)

EDR ID Number
EPA ID Number

BRIGGS & STRATTON CORP STORAGE (FORMER) (Continued)

1000234593

Evaluation Responsible Sub-Organization:	SE
Actual Return to Compliance Date:	19930924
Scheduled Compliance Date:	Not reported
Date of Request:	Not reported
Date Response Received:	Not reported
Request Agency:	Not reported
Former Citation:	Not reported
Evaluation Date:	19941128
Evaluation Responsible Agency:	EPA
Found Violation:	No
Evaluation Type Description:	NOT A SIGNIFICANT NON-COMPLIER
Evaluation Responsible Person Identifier:	Not reported
Evaluation Responsible Sub-Organization:	Not reported
Actual Return to Compliance Date:	Not reported
Scheduled Compliance Date:	Not reported
Date of Request:	Not reported
Date Response Received:	Not reported
Request Agency:	Not reported
Former Citation:	Not reported
Evaluation Date:	19940914
Evaluation Responsible Agency:	State
Found Violation:	No
Evaluation Type Description:	FINANCIAL RECORD REVIEW
Evaluation Responsible Person Identifier:	R5
Evaluation Responsible Sub-Organization:	Not reported
Actual Return to Compliance Date:	Not reported
Scheduled Compliance Date:	Not reported
Date of Request:	Not reported
Date Response Received:	Not reported
Request Agency:	Not reported
Former Citation:	Not reported
Evaluation Date:	19880503
Evaluation Responsible Agency:	State
Found Violation:	Yes
Evaluation Type Description:	COMPLIANCE EVALUATION INSPECTION ON-SITE
Evaluation Responsible Person Identifier:	Not reported
Evaluation Responsible Sub-Organization:	Not reported
Actual Return to Compliance Date:	19881014
Scheduled Compliance Date:	19880710
Date of Request:	Not reported
Date Response Received:	Not reported
Request Agency:	Not reported
Former Citation:	Not reported
Evaluation Date:	19911018
Evaluation Responsible Agency:	State
Found Violation:	Yes
Evaluation Type Description:	FINANCIAL RECORD REVIEW
Evaluation Responsible Person Identifier:	Not reported
Evaluation Responsible Sub-Organization:	Not reported
Actual Return to Compliance Date:	19911115
Scheduled Compliance Date:	19911125
Date of Request:	Not reported
Date Response Received:	Not reported

Map ID
Direction
Distance
Elevation

MAP FINDINGS

Site

Database(s)

EDR ID Number
EPA ID Number

BRIGGS & STRATTON CORP STORAGE (FORMER) (Continued)

1000234593

Request Agency:	Not reported
Former Citation:	Not reported
Evaluation Date:	19920723
Evaluation Responsible Agency:	State
Found Violation:	Yes
Evaluation Type Description:	COMPLIANCE EVALUATION INSPECTION ON-SITE
Evaluation Responsible Person Identifier:	Not reported
Evaluation Responsible Sub-Organization:	Not reported
Actual Return to Compliance Date:	19921110
Scheduled Compliance Date:	19920920
Date of Request:	Not reported
Date Response Received:	Not reported
Request Agency:	Not reported
Former Citation:	Not reported
Evaluation Date:	19920723
Evaluation Responsible Agency:	State
Found Violation:	Yes
Evaluation Type Description:	COMPLIANCE EVALUATION INSPECTION ON-SITE
Evaluation Responsible Person Identifier:	Not reported
Evaluation Responsible Sub-Organization:	Not reported
Actual Return to Compliance Date:	19931108
Scheduled Compliance Date:	19920920
Date of Request:	Not reported
Date Response Received:	Not reported
Request Agency:	Not reported
Former Citation:	Not reported
Evaluation Date:	19891219
Evaluation Responsible Agency:	State
Found Violation:	No
Evaluation Type Description:	FINANCIAL RECORD REVIEW
Evaluation Responsible Person Identifier:	Not reported
Evaluation Responsible Sub-Organization:	Not reported
Actual Return to Compliance Date:	Not reported
Scheduled Compliance Date:	Not reported
Date of Request:	Not reported
Date Response Received:	Not reported
Request Agency:	Not reported
Former Citation:	Not reported
Evaluation Date:	19890628
Evaluation Responsible Agency:	State
Found Violation:	No
Evaluation Type Description:	COMPLIANCE EVALUATION INSPECTION ON-SITE
Evaluation Responsible Person Identifier:	Not reported
Evaluation Responsible Sub-Organization:	Not reported
Actual Return to Compliance Date:	Not reported
Scheduled Compliance Date:	Not reported
Date of Request:	Not reported
Date Response Received:	Not reported
Request Agency:	Not reported
Former Citation:	Not reported
Evaluation Date:	19920723
Evaluation Responsible Agency:	State

Map ID
Direction
Distance
Elevation

MAP FINDINGS

Site

Database(s)

EDR ID Number
EPA ID Number

BRIGGS & STRATTON CORP STORAGE (FORMER) (Continued)

1000234593

Found Violation: Yes
Evaluation Type Description: COMPLIANCE EVALUATION INSPECTION ON-SITE
Evaluation Responsible Person Identifier: Not reported
Evaluation Responsible Sub-Organization: Not reported
Actual Return to Compliance Date: 19921110
Scheduled Compliance Date: 19920920
Date of Request: Not reported
Date Response Received: Not reported
Request Agency: Not reported
Former Citation: Not reported

Evaluation Date: 19920723
Evaluation Responsible Agency: State
Found Violation: Yes
Evaluation Type Description: COMPLIANCE EVALUATION INSPECTION ON-SITE
Evaluation Responsible Person Identifier: Not reported
Evaluation Responsible Sub-Organization: Not reported
Actual Return to Compliance Date: 19921110
Scheduled Compliance Date: 19920920
Date of Request: Not reported
Date Response Received: Not reported
Request Agency: Not reported
Former Citation: Not reported

Evaluation Date: 19950309
Evaluation Responsible Agency: State
Found Violation: No
Evaluation Type Description: COMPLIANCE EVALUATION INSPECTION ON-SITE
Evaluation Responsible Person Identifier: R5
Evaluation Responsible Sub-Organization: Not reported
Actual Return to Compliance Date: Not reported
Scheduled Compliance Date: Not reported
Date of Request: Not reported
Date Response Received: Not reported
Request Agency: Not reported
Former Citation: Not reported

Evaluation Date: 19930218
Evaluation Responsible Agency: EPA
Found Violation: Yes
Evaluation Type Description: COMPLIANCE EVALUATION INSPECTION ON-SITE
Evaluation Responsible Person Identifier: R5JBL
Evaluation Responsible Sub-Organization: RE
Actual Return to Compliance Date: 19941128
Scheduled Compliance Date: Not reported
Date of Request: Not reported
Date Response Received: Not reported
Request Agency: Not reported
Former Citation: Not reported

Evaluation Date: 19930218
Evaluation Responsible Agency: EPA
Found Violation: Yes
Evaluation Type Description: COMPLIANCE EVALUATION INSPECTION ON-SITE
Evaluation Responsible Person Identifier: R5JBL
Evaluation Responsible Sub-Organization: RE
Actual Return to Compliance Date: 19941128

Map ID
Direction
Distance
Elevation

MAP FINDINGS

Site

Database(s)

EDR ID Number
EPA ID Number

BRIGGS & STRATTON CORP STORAGE (FORMER) (Continued)

1000234593

Scheduled Compliance Date: Not reported
Date of Request: Not reported
Date Response Received: Not reported
Request Agency: Not reported
Former Citation: Not reported

Evaluation Date: 19920723
Evaluation Responsible Agency: State
Found Violation: No
Evaluation Type Description: FINANCIAL RECORD REVIEW
Evaluation Responsible Person Identifier: R5
Evaluation Responsible Sub-Organization: Not reported
Actual Return to Compliance Date: Not reported
Scheduled Compliance Date: Not reported
Date of Request: Not reported
Date Response Received: Not reported
Request Agency: Not reported
Former Citation: Not reported

Evaluation Date: 19920723
Evaluation Responsible Agency: State
Found Violation: Yes
Evaluation Type Description: COMPLIANCE EVALUATION INSPECTION ON-SITE
Evaluation Responsible Person Identifier: Not reported
Evaluation Responsible Sub-Organization: Not reported
Actual Return to Compliance Date: 19931108
Scheduled Compliance Date: 19920920
Date of Request: Not reported
Date Response Received: Not reported
Request Agency: Not reported
Former Citation: Not reported

Evaluation Date: 19921110
Evaluation Responsible Agency: State
Found Violation: No
Evaluation Type Description: COMPLIANCE SCHEDULE EVALUATION
Evaluation Responsible Person Identifier: DRH
Evaluation Responsible Sub-Organization: SE
Actual Return to Compliance Date: Not reported
Scheduled Compliance Date: Not reported
Date of Request: Not reported
Date Response Received: Not reported
Request Agency: Not reported
Former Citation: Not reported

Evaluation Date: 19930218
Evaluation Responsible Agency: EPA
Found Violation: Yes
Evaluation Type Description: COMPLIANCE EVALUATION INSPECTION ON-SITE
Evaluation Responsible Person Identifier: R5JBL
Evaluation Responsible Sub-Organization: RE
Actual Return to Compliance Date: 19941128
Scheduled Compliance Date: Not reported
Date of Request: Not reported
Date Response Received: Not reported
Request Agency: Not reported
Former Citation: Not reported

Map ID
Direction
Distance
Elevation

MAP FINDINGS

Site

Database(s)

EDR ID Number
EPA ID Number

BRIGGS & STRATTON CORP STORAGE (FORMER) (Continued)

1000234593

Evaluation Date: 19941214
Evaluation Responsible Agency: State
Found Violation: No
Evaluation Type Description: FINANCIAL RECORD REVIEW
Evaluation Responsible Person Identifier: R5
Evaluation Responsible Sub-Organization: Not reported
Actual Return to Compliance Date: Not reported
Scheduled Compliance Date: Not reported
Date of Request: Not reported
Date Response Received: Not reported
Request Agency: Not reported
Former Citation: Not reported

Evaluation Date: 19930624
Evaluation Responsible Agency: State
Found Violation: No
Evaluation Type Description: FINANCIAL RECORD REVIEW
Evaluation Responsible Person Identifier: R5
Evaluation Responsible Sub-Organization: Not reported
Actual Return to Compliance Date: Not reported
Scheduled Compliance Date: Not reported
Date of Request: Not reported
Date Response Received: Not reported
Request Agency: Not reported
Former Citation: Not reported

Evaluation Date: 19911217
Evaluation Responsible Agency: State
Found Violation: Yes
Evaluation Type Description: NON-FINANCIAL RECORD REVIEW
Evaluation Responsible Person Identifier: Not reported
Evaluation Responsible Sub-Organization: Not reported
Actual Return to Compliance Date: 19911223
Scheduled Compliance Date: 19920113
Date of Request: Not reported
Date Response Received: Not reported
Request Agency: Not reported
Former Citation: Not reported

Evaluation Date: 19900718
Evaluation Responsible Agency: State
Found Violation: No
Evaluation Type Description: COMPLIANCE SCHEDULE EVALUATION
Evaluation Responsible Person Identifier: Not reported
Evaluation Responsible Sub-Organization: Not reported
Actual Return to Compliance Date: Not reported
Scheduled Compliance Date: Not reported
Date of Request: Not reported
Date Response Received: Not reported
Request Agency: Not reported
Former Citation: Not reported

Evaluation Date: 19920723
Evaluation Responsible Agency: State
Found Violation: Yes
Evaluation Type Description: COMPLIANCE EVALUATION INSPECTION ON-SITE
Evaluation Responsible Person Identifier: Not reported

Map ID
Direction
Distance
Elevation

MAP FINDINGS

Site

Database(s)

EDR ID Number
EPA ID Number

BRIGGS & STRATTON CORP STORAGE (FORMER) (Continued)

1000234593

Evaluation Responsible Sub-Organization: Not reported
Actual Return to Compliance Date: 19921110
Scheduled Compliance Date: 19920920
Date of Request: Not reported
Date Response Received: Not reported
Request Agency: Not reported
Former Citation: Not reported

Evaluation Date: 19900605
Evaluation Responsible Agency: State
Found Violation: Yes
Evaluation Type Description: COMPLIANCE EVALUATION INSPECTION ON-SITE
Evaluation Responsible Person Identifier: Not reported
Evaluation Responsible Sub-Organization: Not reported
Actual Return to Compliance Date: 19900718
Scheduled Compliance Date: 19900712
Date of Request: Not reported
Date Response Received: Not reported
Request Agency: Not reported
Former Citation: Not reported

Evaluation Date: 19920723
Evaluation Responsible Agency: State
Found Violation: Yes
Evaluation Type Description: COMPLIANCE EVALUATION INSPECTION ON-SITE
Evaluation Responsible Person Identifier: Not reported
Evaluation Responsible Sub-Organization: Not reported
Actual Return to Compliance Date: 19921110
Scheduled Compliance Date: 19920920
Date of Request: Not reported
Date Response Received: Not reported
Request Agency: Not reported
Former Citation: Not reported

Evaluation Date: 19920723
Evaluation Responsible Agency: State
Found Violation: Yes
Evaluation Type Description: COMPLIANCE EVALUATION INSPECTION ON-SITE
Evaluation Responsible Person Identifier: Not reported
Evaluation Responsible Sub-Organization: Not reported
Actual Return to Compliance Date: 19931108
Scheduled Compliance Date: 19920920
Date of Request: Not reported
Date Response Received: Not reported
Request Agency: Not reported
Former Citation: Not reported

Evaluation Date: 19880503
Evaluation Responsible Agency: State
Found Violation: Yes
Evaluation Type Description: COMPLIANCE EVALUATION INSPECTION ON-SITE
Evaluation Responsible Person Identifier: Not reported
Evaluation Responsible Sub-Organization: Not reported
Actual Return to Compliance Date: 19881014
Scheduled Compliance Date: 19880710
Date of Request: Not reported
Date Response Received: Not reported

Map ID
Direction
Distance
Elevation

MAP FINDINGS

Site

Database(s)

EDR ID Number
EPA ID Number

BRIGGS & STRATTON CORP STORAGE (FORMER) (Continued)

1000234593

Request Agency:	Not reported
Former Citation:	Not reported
Evaluation Date:	19920723
Evaluation Responsible Agency:	State
Found Violation:	Yes
Evaluation Type Description:	COMPLIANCE EVALUATION INSPECTION ON-SITE
Evaluation Responsible Person Identifier:	Not reported
Evaluation Responsible Sub-Organization:	Not reported
Actual Return to Compliance Date:	19921110
Scheduled Compliance Date:	19920920
Date of Request:	Not reported
Date Response Received:	Not reported
Request Agency:	Not reported
Former Citation:	Not reported
Evaluation Date:	19930218
Evaluation Responsible Agency:	EPA
Found Violation:	No
Evaluation Type Description:	SIGNIFICANT NON-COMPLIER
Evaluation Responsible Person Identifier:	Not reported
Evaluation Responsible Sub-Organization:	Not reported
Actual Return to Compliance Date:	Not reported
Scheduled Compliance Date:	Not reported
Date of Request:	Not reported
Date Response Received:	Not reported
Request Agency:	Not reported
Former Citation:	Not reported

Map ID
Direction
Distance
Elevation

MAP FINDINGS

Site

Database(s)

EDR ID Number
EPA ID Number

BRIGGS & STRATTON CORP STORAGE (FORMER) (Continued)

1000234593

2020 COR ACTION:

EPA ID: WID000713636
Region: 5
Action: Remedy Construction

RAATS:

Entry No: 1
Facility ID: WID000713636
Type: C
Docket No: V-W-008/BIF
Region: 05
Issue Date: 02/23/1994
Final Date: 10/14/1994
Status: Consent Agreement/Final Order
Additional: Not reported
Action ID: 000003762
Action: 3008 (A)
Violation No: Not reported
Viol No Cited: 1 266.103(B)(5)(III)
Total No Cited: Not reported
Reg Type: Not reported
Prop. Penalty: 36,842.00
Final Penalty: 73,006.00
Total Prop. Penalty: Not reported
Comments: Not reported

Entry No: 1
Facility ID: WID000713636
Type: C
Docket No: V-W-008/BIF
Region: 05
Issue Date: 02/23/1994
Final Date: 10/14/1994
Status: Consent Agreement/Final Order
Additional: Not reported
Action ID: 000003762
Action: 3008 (A)
Violation No: Not reported
Viol No Cited: 2 266.103(B)(5)(III)
Total No Cited: Not reported
Reg Type: Not reported
Prop. Penalty: 175,599.00
Final Penalty: Not reported
Total Prop. Penalty: Not reported
Comments: Not reported

Entry No: 1
Facility ID: WID000713636
Type: C
Docket No: V-W-008/BIF
Region: 05
Issue Date: 02/23/1994
Final Date: 10/14/1994
Status: Consent Agreement/Final Order
Additional: Not reported
Action ID: 000003762

Map ID
Direction
Distance
Elevation

MAP FINDINGS

Site

Database(s)

EDR ID Number
EPA ID Number

BRIGGS & STRATTON CORP STORAGE (FORMER) (Continued)

1000234593

Action: 3008 (A)
Violation No: Not reported
Viol No Cited: 3 266.103(J)(4) & (K)
Total No Cited: Not reported
Reg Type: Not reported
Prop. Penalty: 64,900.00
Final Penalty: Not reported
Total Prop. Penalty: Not reported
Comments: Not reported

Entry No: 1
Facility ID: WID000713636
Type: C
Docket No: V-W-008/BIF
Region: Not reported
Issue Date: Not reported
Final Date: Not reported
Status: 0
Additional: Not reported
Action ID: 000003762
Action: Not reported
Violation No: Not reported
Viol No Cited: Not reported
Total No Cited: Not reported
Reg Type: Not reported
Prop. Penalty: Not reported
Final Penalty: Not reported
Total Prop. Penalty: Not reported
Comments: Not reported

Entry No: 1
Facility ID: WID000713636
Type: C
Docket No: V-W-008/BIF
Region: Not reported
Issue Date: Not reported
Final Date: Not reported
Status: 0
Additional: Not reported
Action ID: 000003762
Action: Not reported
Violation No: Not reported
Viol No Cited: Not reported
Total No Cited: Not reported
Reg Type: Not reported
Prop. Penalty: Not reported
Final Penalty: Not reported
Total Prop. Penalty: Not reported
Comments: Not reported

Entry No: 1
Facility ID: WID000713636
Type: C
Docket No: V-W-008/BIF
Region: Not reported
Issue Date: Not reported
Final Date: Not reported

Map ID
Direction
Distance
Elevation

MAP FINDINGS

Site

Database(s)

EDR ID Number
EPA ID Number

BRIGGS & STRATTON CORP STORAGE (FORMER) (Continued)

1000234593

Status: 0
Additional: Not reported
Action ID: 000003762
Action: Not reported
Violation No: Not reported
Viol No Cited: Not reported
Total No Cited: Not reported
Reg Type: Not reported
Prop. Penalty: Not reported
Final Penalty: Not reported
Total Prop. Penalty: Not reported
Comments: Not reported

Entry No: 1
Facility ID: WID000713636
Type: Not reported
Docket No: V-W-008/BIF
Region: Not reported
Issue Date: Not reported
Final Date: Not reported
Status: 0
Additional: Not reported
Action ID: 000003762
Action: Not reported
Violation No: Not reported
Viol No Cited: Not reported
Total No Cited: Not reported
Reg Type: Not reported
Prop. Penalty: Not reported
Final Penalty: Not reported
Total Prop. Penalty: Not reported
Comments: Not reported

Entry No: 1
Facility ID: WID000713636
Type: Not reported
Docket No: V-W-008/BIF
Region: 05
Issue Date: 02/23/1994
Final Date: 10/14/1994
Status: Consent Agreement/Final Order
Additional: Not reported
Action ID: 000003762
Action: 3008 (A)
Violation No: Not reported
Viol No Cited: Not reported
Total No Cited: Not reported
Reg Type: Not reported
Prop. Penalty: Not reported
Final Penalty: Not reported
Total Prop. Penalty: 277,341.00
Comments: Not reported

Entry No: 1
Facility ID: WID000713636
Type: Not reported
Docket No: Not reported

Map ID
Direction
Distance
Elevation

MAP FINDINGS

Site

Database(s)

EDR ID Number
EPA ID Number

BRIGGS & STRATTON CORP STORAGE (FORMER) (Continued)

1000234593

Region: Not reported
Issue Date: Not reported
Final Date: Not reported
Status: Complaint Issued
Additional: Not reported
Action ID: Not reported
Action: Not reported
Violation No: Not reported
Viol No Cited: Not reported
Total No Cited: Not reported
Reg Type: Not reported
Prop. Penalty: Not reported
Final Penalty: Not reported
Total Prop. Penalty: Not reported
Comments: Not reported

Entry No: 1
Facility ID: WID000713636
Type: Not reported
Docket No: Not reported
Region: Not reported
Issue Date: Not reported
Final Date: Not reported
Status: Complaint Issued
Additional: Not reported
Action ID: Not reported
Action: Not reported
Violation No: Not reported
Viol No Cited: Not reported
Total No Cited: Not reported
Reg Type: Not reported
Prop. Penalty: Not reported
Final Penalty: Not reported
Total Prop. Penalty: Not reported
Comments: Not reported

Entry No: 1
Facility ID: WID000713636
Type: Not reported
Docket No: Not reported
Region: Not reported
Issue Date: Not reported
Final Date: Not reported
Status: Complaint Issued
Additional: Not reported
Action ID: Not reported
Action: Not reported
Violation No: Not reported
Viol No Cited: Not reported
Total No Cited: Not reported
Reg Type: Not reported
Prop. Penalty: Not reported
Final Penalty: Not reported
Total Prop. Penalty: Not reported
Comments: Not reported

Map ID
Direction
Distance
Elevation

MAP FINDINGS

Site

Database(s)

EDR ID Number
EPA ID Number

BRIGGS & STRATTON CORP STORAGE (FORMER) (Continued)

1000234593

WI MANIFEST:

Name: BRIGGS & STRATTON CORP STORAGE
Address: W156 N9000 PILGRIM RD
City,State,Zip: MENOMONEE FALLS, WI 53051
Year: 2004
EPA ID: WID000713636
FID: 268011370
ACT Code: 201
ACT Status: I
ACT Code 1: Not reported
ACT Name: Not reported
Contact Title: Not reported
Contact Name: Not reported
Contact Address: Not reported
Contact City/State/Zip: Not reported
Contact Telephone: Not reported
Contact EMail Address: Not reported

Name: BRIGGS & STRATTON CORP STORAGE
Address: W156 N9000 PILGRIM RD
City,State,Zip: MENOMONEE FALLS, WI 53051
Year: 2004
EPA ID: WID000713636
FID: 268011370
ACT Code: 222
ACT Status: I
ACT Code 1: Not reported
ACT Name: Not reported
Contact Title: Not reported
Contact Name: Not reported
Contact Address: Not reported
Contact City/State/Zip: Not reported
Contact Telephone: Not reported
Contact EMail Address: Not reported

Name: BRIGGS & STRATTON CORP STORAGE
Address: W156 N9000 PILGRIM RD
City,State,Zip: MENOMONEE FALLS, WI 53051
Year: 2004
EPA ID: WID000713636
FID: 268011370
ACT Code: 202
ACT Status: A
ACT Code 1: 202
ACT Name: HW Generator - Small
Contact Title: ENVIRONMENTAL CONTACT
Contact Name: JOHN MOURAND
Contact Address: W156 N9000 PILGRIM ROAD
Contact City/State/Zip: MENOMONEE FALLS, WI 53051
Contact Telephone: 4142565181
Contact EMail Address: mourand.john@basco.com

Count: 4 records.

ORPHAN SUMMARY

City	EDR ID	Site Name	Site Address	Zip	Database(s)
MENOMONEE FALLS	1020796817	BP ON MAIN STREET	15567 MAIN ST N 88 W	53051	EDR Hist Auto
MENOMONEE FALLS	S127761904	FORMER PETE S MAIN STREET HEAD LIN	N88 W16616 MAIN STREET		ASBESTOS
MENOMONEE FALLS	1026160708	ONE HOUR MARTINIZING	N89 W16744-46 APPLETON AVE	53051	SEMS
MENOMONEE FALLS	S117422339	MAIN STREET CLINIC	N87 W17301 MAIN ST.		TIER 2

GOVERNMENT RECORDS SEARCHED / DATA CURRENCY TRACKING

To maintain currency of the following federal and state databases, EDR contacts the appropriate governmental agency on a monthly or quarterly basis, as required.

Number of Days to Update: Provides confirmation that EDR is reporting records that have been updated within 90 days from the date the government agency made the information available to the public.

STANDARD ENVIRONMENTAL RECORDS

Lists of Federal NPL (Superfund) sites

NPL: National Priority List

National Priorities List (Superfund). The NPL is a subset of CERCLIS and identifies over 1,200 sites for priority cleanup under the Superfund Program. NPL sites may encompass relatively large areas. As such, EDR provides polygon coverage for over 1,000 NPL site boundaries produced by EPA's Environmental Photographic Interpretation Center (EPIC) and regional EPA offices.

Date of Government Version: 04/26/2023	Source: EPA
Date Data Arrived at EDR: 05/02/2023	Telephone: N/A
Date Made Active in Reports: 05/17/2023	Last EDR Contact: 07/06/2023
Number of Days to Update: 15	Next Scheduled EDR Contact: 10/09/2023
	Data Release Frequency: Quarterly

NPL Site Boundaries

Sources:

EPA's Environmental Photographic Interpretation Center (EPIC)
Telephone: 202-564-7333

EPA Region 1
Telephone 617-918-1143

EPA Region 6
Telephone: 214-655-6659

EPA Region 3
Telephone 215-814-5418

EPA Region 7
Telephone: 913-551-7247

EPA Region 4
Telephone 404-562-8033

EPA Region 8
Telephone: 303-312-6774

EPA Region 5
Telephone 312-886-6686

EPA Region 9
Telephone: 415-947-4246

EPA Region 10
Telephone 206-553-8665

Proposed NPL: Proposed National Priority List Sites

A site that has been proposed for listing on the National Priorities List through the issuance of a proposed rule in the Federal Register. EPA then accepts public comments on the site, responds to the comments, and places on the NPL those sites that continue to meet the requirements for listing.

Date of Government Version: 04/26/2023	Source: EPA
Date Data Arrived at EDR: 05/02/2023	Telephone: N/A
Date Made Active in Reports: 05/17/2023	Last EDR Contact: 07/06/2023
Number of Days to Update: 15	Next Scheduled EDR Contact: 10/09/2023
	Data Release Frequency: Quarterly

NPL LIENS: Federal Superfund Liens

Federal Superfund Liens. Under the authority granted the USEPA by CERCLA of 1980, the USEPA has the authority to file liens against real property in order to recover remedial action expenditures or when the property owner received notification of potential liability. USEPA compiles a listing of filed notices of Superfund Liens.

GOVERNMENT RECORDS SEARCHED / DATA CURRENCY TRACKING

Date of Government Version: 10/15/1991
Date Data Arrived at EDR: 02/02/1994
Date Made Active in Reports: 03/30/1994
Number of Days to Update: 56

Source: EPA
Telephone: 202-564-4267
Last EDR Contact: 08/15/2011
Next Scheduled EDR Contact: 11/28/2011
Data Release Frequency: No Update Planned

Lists of Federal Delisted NPL sites

Delisted NPL: National Priority List Deletions

The National Oil and Hazardous Substances Pollution Contingency Plan (NCP) establishes the criteria that the EPA uses to delete sites from the NPL. In accordance with 40 CFR 300.425.(e), sites may be deleted from the NPL where no further response is appropriate.

Date of Government Version: 04/26/2023
Date Data Arrived at EDR: 05/02/2023
Date Made Active in Reports: 05/17/2023
Number of Days to Update: 15

Source: EPA
Telephone: N/A
Last EDR Contact: 07/06/2023
Next Scheduled EDR Contact: 10/09/2023
Data Release Frequency: Quarterly

Lists of Federal sites subject to CERCLA removals and CERCLA orders

FEDERAL FACILITY: Federal Facility Site Information listing

A listing of National Priority List (NPL) and Base Realignment and Closure (BRAC) sites found in the Comprehensive Environmental Response, Compensation and Liability Information System (CERCLIS) Database where EPA Federal Facilities Restoration and Reuse Office is involved in cleanup activities.

Date of Government Version: 03/26/2023
Date Data Arrived at EDR: 03/28/2023
Date Made Active in Reports: 05/30/2023
Number of Days to Update: 63

Source: Environmental Protection Agency
Telephone: 703-603-8704
Last EDR Contact: 06/23/2023
Next Scheduled EDR Contact: 10/09/2023
Data Release Frequency: Varies

SEMS: Superfund Enterprise Management System

SEMS (Superfund Enterprise Management System) tracks hazardous waste sites, potentially hazardous waste sites, and remedial activities performed in support of EPA's Superfund Program across the United States. The list was formerly known as CERCLIS, renamed to SEMS by the EPA in 2015. The list contains data on potentially hazardous waste sites that have been reported to the USEPA by states, municipalities, private companies and private persons, pursuant to Section 103 of the Comprehensive Environmental Response, Compensation, and Liability Act (CERCLA). This dataset also contains sites which are either proposed to or on the National Priorities List (NPL) and the sites which are in the screening and assessment phase for possible inclusion on the NPL.

Date of Government Version: 04/26/2023
Date Data Arrived at EDR: 05/02/2023
Date Made Active in Reports: 05/17/2023
Number of Days to Update: 15

Source: EPA
Telephone: 800-424-9346
Last EDR Contact: 07/06/2023
Next Scheduled EDR Contact: 10/23/2023
Data Release Frequency: Quarterly

Lists of Federal CERCLA sites with NFRAP

SEMS-ARCHIVE: Superfund Enterprise Management System Archive

GOVERNMENT RECORDS SEARCHED / DATA CURRENCY TRACKING

SEMS-ARCHIVE (Superfund Enterprise Management System Archive) tracks sites that have no further interest under the Federal Superfund Program based on available information. The list was formerly known as the CERCLIS-NFRAP, renamed to SEMS ARCHIVE by the EPA in 2015. EPA may perform a minimal level of assessment work at a site while it is archived if site conditions change and/or new information becomes available. Archived sites have been removed and archived from the inventory of SEMS sites. Archived status indicates that, to the best of EPA's knowledge, assessment at a site has been completed and that EPA has determined no further steps will be taken to list the site on the National Priorities List (NPL), unless information indicates this decision was not appropriate or other considerations require a recommendation for listing at a later time. The decision does not necessarily mean that there is no hazard associated with a given site; it only means that, based upon available information, the location is not judged to be potential NPL site.

Date of Government Version: 04/26/2023	Source: EPA
Date Data Arrived at EDR: 05/02/2023	Telephone: 800-424-9346
Date Made Active in Reports: 05/17/2023	Last EDR Contact: 07/06/2023
Number of Days to Update: 15	Next Scheduled EDR Contact: 10/23/2023
	Data Release Frequency: Quarterly

Lists of Federal RCRA facilities undergoing Corrective Action

CORRACTS: Corrective Action Report

CORRACTS identifies hazardous waste handlers with RCRA corrective action activity.

Date of Government Version: 03/06/2023	Source: EPA
Date Data Arrived at EDR: 03/09/2023	Telephone: 800-424-9346
Date Made Active in Reports: 03/20/2023	Last EDR Contact: 06/20/2023
Number of Days to Update: 11	Next Scheduled EDR Contact: 10/02/2023
	Data Release Frequency: Quarterly

Lists of Federal RCRA TSD facilities

RCRA-TSDF: RCRA - Treatment, Storage and Disposal

RCRAInfo is EPA's comprehensive information system, providing access to data supporting the Resource Conservation and Recovery Act (RCRA) of 1976 and the Hazardous and Solid Waste Amendments (HSWA) of 1984. The database includes selective information on sites which generate, transport, store, treat and/or dispose of hazardous waste as defined by the Resource Conservation and Recovery Act (RCRA). Transporters are individuals or entities that move hazardous waste from the generator offsite to a facility that can recycle, treat, store, or dispose of the waste. TSDFs treat, store, or dispose of the waste.

Date of Government Version: 03/06/2023	Source: Environmental Protection Agency
Date Data Arrived at EDR: 03/09/2023	Telephone: 312-886-6186
Date Made Active in Reports: 03/20/2023	Last EDR Contact: 06/20/2023
Number of Days to Update: 11	Next Scheduled EDR Contact: 10/02/2023
	Data Release Frequency: Quarterly

Lists of Federal RCRA generators

RCRA-LQG: RCRA - Large Quantity Generators

RCRAInfo is EPA's comprehensive information system, providing access to data supporting the Resource Conservation and Recovery Act (RCRA) of 1976 and the Hazardous and Solid Waste Amendments (HSWA) of 1984. The database includes selective information on sites which generate, transport, store, treat and/or dispose of hazardous waste as defined by the Resource Conservation and Recovery Act (RCRA). Large quantity generators (LQGs) generate over 1,000 kilograms (kg) of hazardous waste, or over 1 kg of acutely hazardous waste per month.

Date of Government Version: 03/06/2023	Source: Environmental Protection Agency
Date Data Arrived at EDR: 03/09/2023	Telephone: 312-886-6186
Date Made Active in Reports: 03/20/2023	Last EDR Contact: 06/20/2023
Number of Days to Update: 11	Next Scheduled EDR Contact: 10/02/2023
	Data Release Frequency: Quarterly

GOVERNMENT RECORDS SEARCHED / DATA CURRENCY TRACKING

RCRA-SQG: RCRA - Small Quantity Generators

RCRAInfo is EPA's comprehensive information system, providing access to data supporting the Resource Conservation and Recovery Act (RCRA) of 1976 and the Hazardous and Solid Waste Amendments (HSWA) of 1984. The database includes selective information on sites which generate, transport, store, treat and/or dispose of hazardous waste as defined by the Resource Conservation and Recovery Act (RCRA). Small quantity generators (SQGs) generate between 100 kg and 1,000 kg of hazardous waste per month.

Date of Government Version: 03/06/2023	Source: Environmental Protection Agency
Date Data Arrived at EDR: 03/09/2023	Telephone: 312-886-6186
Date Made Active in Reports: 03/20/2023	Last EDR Contact: 06/20/2023
Number of Days to Update: 11	Next Scheduled EDR Contact: 10/02/2023
	Data Release Frequency: Quarterly

RCRA-VSQG: RCRA - Very Small Quantity Generators (Formerly Conditionally Exempt Small Quantity Generators)

RCRAInfo is EPA's comprehensive information system, providing access to data supporting the Resource Conservation and Recovery Act (RCRA) of 1976 and the Hazardous and Solid Waste Amendments (HSWA) of 1984. The database includes selective information on sites which generate, transport, store, treat and/or dispose of hazardous waste as defined by the Resource Conservation and Recovery Act (RCRA). Very small quantity generators (VSQGs) generate less than 100 kg of hazardous waste, or less than 1 kg of acutely hazardous waste per month.

Date of Government Version: 03/06/2023	Source: Environmental Protection Agency
Date Data Arrived at EDR: 03/09/2023	Telephone: 312-886-6186
Date Made Active in Reports: 03/20/2023	Last EDR Contact: 06/20/2023
Number of Days to Update: 11	Next Scheduled EDR Contact: 10/02/2023
	Data Release Frequency: Quarterly

Federal institutional controls / engineering controls registries

LUCIS: Land Use Control Information System

LUCIS contains records of land use control information pertaining to the former Navy Base Realignment and Closure properties.

Date of Government Version: 02/08/2023	Source: Department of the Navy
Date Data Arrived at EDR: 02/09/2023	Telephone: 843-820-7326
Date Made Active in Reports: 05/02/2023	Last EDR Contact: 05/23/2023
Number of Days to Update: 82	Next Scheduled EDR Contact: 08/21/2023
	Data Release Frequency: Varies

US ENG CONTROLS: Engineering Controls Sites List

A listing of sites with engineering controls in place. Engineering controls include various forms of caps, building foundations, liners, and treatment methods to create pathway elimination for regulated substances to enter environmental media or effect human health.

Date of Government Version: 02/20/2023	Source: Environmental Protection Agency
Date Data Arrived at EDR: 02/21/2023	Telephone: 703-603-0695
Date Made Active in Reports: 05/02/2023	Last EDR Contact: 05/23/2023
Number of Days to Update: 70	Next Scheduled EDR Contact: 09/04/2023
	Data Release Frequency: Varies

US INST CONTROLS: Institutional Controls Sites List

A listing of sites with institutional controls in place. Institutional controls include administrative measures, such as groundwater use restrictions, construction restrictions, property use restrictions, and post remediation care requirements intended to prevent exposure to contaminants remaining on site. Deed restrictions are generally required as part of the institutional controls.

Date of Government Version: 02/20/2023	Source: Environmental Protection Agency
Date Data Arrived at EDR: 02/21/2023	Telephone: 703-603-0695
Date Made Active in Reports: 05/02/2023	Last EDR Contact: 05/23/2023
Number of Days to Update: 70	Next Scheduled EDR Contact: 09/04/2023
	Data Release Frequency: Varies

GOVERNMENT RECORDS SEARCHED / DATA CURRENCY TRACKING

Federal ERNS list

ERNS: Emergency Response Notification System

Emergency Response Notification System. ERNS records and stores information on reported releases of oil and hazardous substances.

Date of Government Version: 03/20/2023

Date Data Arrived at EDR: 03/21/2023

Date Made Active in Reports: 05/30/2023

Number of Days to Update: 70

Source: National Response Center, United States Coast Guard

Telephone: 202-267-2180

Last EDR Contact: 06/20/2023

Next Scheduled EDR Contact: 10/02/2023

Data Release Frequency: Quarterly

Lists of state- and tribal hazardous waste facilities

SHWS: Hazard Ranking List

State Hazardous Waste Sites. State hazardous waste site records are the states' equivalent to CERCLIS. These sites may or may not already be listed on the federal CERCLIS list. Priority sites planned for cleanup using state funds (state equivalent of Superfund) are identified along with sites where cleanup will be paid for by potentially responsible parties. Available information varies by state.

Date of Government Version: 11/30/1994

Date Data Arrived at EDR: 02/10/1995

Date Made Active in Reports: 03/01/1995

Number of Days to Update: 19

Source: Department of Natural Resources

Telephone: 608-266-2632

Last EDR Contact: 06/14/2023

Next Scheduled EDR Contact: 10/02/2023

Data Release Frequency: No Update Planned

ERP: Environmental Repair Program Database

Environmental Repair Program sites are sites other than LUST's that have contaminated soil and/or groundwater. Often, these are old historic releases to the environment.

Date of Government Version: 03/02/2023

Date Data Arrived at EDR: 03/17/2023

Date Made Active in Reports: 06/05/2023

Number of Days to Update: 80

Source: Department of Natural Resources

Telephone: 608-261-6422

Last EDR Contact: 06/27/2023

Next Scheduled EDR Contact: 10/09/2023

Data Release Frequency: Quarterly

Lists of state and tribal landfills and solid waste disposal facilities

SWF/LF: List of Licensed Landfills

Solid Waste Facilities/Landfill Sites. SWF/LF type records typically contain an inventory of solid waste disposal facilities or landfills in a particular state. Depending on the state, these may be active or inactive facilities or open dumps that failed to meet RCRA Subtitle D Section 4004 criteria for solid waste landfills or disposal sites.

Date of Government Version: 03/28/2023

Date Data Arrived at EDR: 03/29/2023

Date Made Active in Reports: 06/14/2023

Number of Days to Update: 77

Source: Department of Natural Resources

Telephone: 608-267-7557

Last EDR Contact: 06/14/2023

Next Scheduled EDR Contact: 10/02/2023

Data Release Frequency: Semi-Annually

WDS: Registry of Waste Disposal Sites

The registry was created by the DNR to serve as a comprehensive listing of all sites where solid or hazardous wastes have been or may have been deposited.

Date of Government Version: 07/22/2013

Date Data Arrived at EDR: 10/03/2013

Date Made Active in Reports: 11/15/2013

Number of Days to Update: 43

Source: Department of Natural Resources

Telephone: 608-266-2632

Last EDR Contact: 06/14/2023

Next Scheduled EDR Contact: 10/02/2023

Data Release Frequency: No Update Planned

GOVERNMENT RECORDS SEARCHED / DATA CURRENCY TRACKING

SHWIMS: Solid & Hazardous Waste Information Management System

Information on sites, and facilities operating at sites, that are regulated by the Waste Management program

Date of Government Version: 03/21/2023	Source: Department of Natural Resources
Date Data Arrived at EDR: 03/22/2023	Telephone: 608-266-2414
Date Made Active in Reports: 06/07/2023	Last EDR Contact: 06/16/2023
Number of Days to Update: 77	Next Scheduled EDR Contact: 10/02/2023
	Data Release Frequency: Quarterly

Lists of state and tribal leaking storage tanks

LAST: Leaking Aboveground Storage Tank Listing

A listing of leaking aboveground storage tank sites.

Date of Government Version: 03/02/2023	Source: Department of Natural Resources
Date Data Arrived at EDR: 03/17/2023	Telephone: 608-261-6422
Date Made Active in Reports: 06/05/2023	Last EDR Contact: 06/27/2023
Number of Days to Update: 80	Next Scheduled EDR Contact: 10/09/2023
	Data Release Frequency: Varies

LUST: Leaking Underground Storage Tank Database

Leaking Underground Storage Tank Incident Reports. LUST records contain an inventory of reported leaking underground storage tank incidents. Not all states maintain these records, and the information stored varies by state.

Date of Government Version: 03/02/2023	Source: Department of Natural Resources
Date Data Arrived at EDR: 03/17/2023	Telephone: 608-261-6422
Date Made Active in Reports: 06/05/2023	Last EDR Contact: 06/27/2023
Number of Days to Update: 80	Next Scheduled EDR Contact: 10/09/2023
	Data Release Frequency: Quarterly

INDIAN LUST R4: Leaking Underground Storage Tanks on Indian Land

LUSTs on Indian land in Florida, Mississippi and North Carolina.

Date of Government Version: 11/26/2022	Source: EPA Region 4
Date Data Arrived at EDR: 12/06/2022	Telephone: 404-562-8677
Date Made Active in Reports: 03/03/2023	Last EDR Contact: 05/09/2023
Number of Days to Update: 87	Next Scheduled EDR Contact: 07/31/2023
	Data Release Frequency: Varies

INDIAN LUST R7: Leaking Underground Storage Tanks on Indian Land

LUSTs on Indian land in Iowa, Kansas, and Nebraska

Date of Government Version: 10/14/2022	Source: EPA Region 7
Date Data Arrived at EDR: 12/06/2022	Telephone: 913-551-7003
Date Made Active in Reports: 03/03/2023	Last EDR Contact: 05/09/2023
Number of Days to Update: 87	Next Scheduled EDR Contact: 07/31/2023
	Data Release Frequency: Varies

INDIAN LUST R8: Leaking Underground Storage Tanks on Indian Land

LUSTs on Indian land in Colorado, Montana, North Dakota, South Dakota, Utah and Wyoming.

Date of Government Version: 11/23/2022	Source: EPA Region 8
Date Data Arrived at EDR: 12/06/2022	Telephone: 303-312-6271
Date Made Active in Reports: 03/03/2023	Last EDR Contact: 05/08/2023
Number of Days to Update: 87	Next Scheduled EDR Contact: 07/31/2023
	Data Release Frequency: Varies

INDIAN LUST R1: Leaking Underground Storage Tanks on Indian Land

A listing of leaking underground storage tank locations on Indian Land.

GOVERNMENT RECORDS SEARCHED / DATA CURRENCY TRACKING

Date of Government Version: 10/19/2022	Source: EPA Region 1
Date Data Arrived at EDR: 12/06/2022	Telephone: 617-918-1313
Date Made Active in Reports: 03/03/2023	Last EDR Contact: 05/09/2023
Number of Days to Update: 87	Next Scheduled EDR Contact: 07/31/2023
	Data Release Frequency: Varies

INDIAN LUST R10: Leaking Underground Storage Tanks on Indian Land
LUSTs on Indian land in Alaska, Idaho, Oregon and Washington.

Date of Government Version: 11/23/2022	Source: EPA Region 10
Date Data Arrived at EDR: 12/06/2022	Telephone: 206-553-2857
Date Made Active in Reports: 04/19/2023	Last EDR Contact: 05/09/2023
Number of Days to Update: 134	Next Scheduled EDR Contact: 07/31/2023
	Data Release Frequency: Varies

INDIAN LUST R6: Leaking Underground Storage Tanks on Indian Land
LUSTs on Indian land in New Mexico and Oklahoma.

Date of Government Version: 11/23/2022	Source: EPA Region 6
Date Data Arrived at EDR: 12/06/2022	Telephone: 214-665-6597
Date Made Active in Reports: 03/03/2023	Last EDR Contact: 05/09/2023
Number of Days to Update: 87	Next Scheduled EDR Contact: 07/31/2023
	Data Release Frequency: Varies

INDIAN LUST R5: Leaking Underground Storage Tanks on Indian Land
Leaking underground storage tanks located on Indian Land in Michigan, Minnesota and Wisconsin.

Date of Government Version: 10/14/2022	Source: EPA, Region 5
Date Data Arrived at EDR: 12/06/2022	Telephone: 312-886-7439
Date Made Active in Reports: 03/03/2023	Last EDR Contact: 05/09/2023
Number of Days to Update: 87	Next Scheduled EDR Contact: 07/31/2023
	Data Release Frequency: Varies

INDIAN LUST R9: Leaking Underground Storage Tanks on Indian Land
LUSTs on Indian land in Arizona, California, New Mexico and Nevada

Date of Government Version: 11/23/2022	Source: Environmental Protection Agency
Date Data Arrived at EDR: 12/06/2022	Telephone: 415-972-3372
Date Made Active in Reports: 03/03/2023	Last EDR Contact: 05/09/2023
Number of Days to Update: 87	Next Scheduled EDR Contact: 07/31/2023
	Data Release Frequency: Varies

Lists of state and tribal registered storage tanks

FEMA UST: Underground Storage Tank Listing

A listing of all FEMA owned underground storage tanks.

Date of Government Version: 03/08/2023	Source: FEMA
Date Data Arrived at EDR: 03/09/2023	Telephone: 202-646-5797
Date Made Active in Reports: 05/30/2023	Last EDR Contact: 06/27/2023
Number of Days to Update: 82	Next Scheduled EDR Contact: 10/16/2023
	Data Release Frequency: Varies

UST: Registered Underground Storage Tanks

Registered Underground Storage Tanks. UST's are regulated under Subtitle I of the Resource Conservation and Recovery Act (RCRA) and must be registered with the state department responsible for administering the UST program. Available information varies by state program.

Date of Government Version: 03/06/2023	Source: Department of Agriculture, Trade & Consumer Protection
Date Data Arrived at EDR: 03/08/2023	Telephone: 608-266-7874
Date Made Active in Reports: 05/26/2023	Last EDR Contact: 06/01/2023
Number of Days to Update: 79	Next Scheduled EDR Contact: 09/18/2023
	Data Release Frequency: Semi-Annually

GOVERNMENT RECORDS SEARCHED / DATA CURRENCY TRACKING

AST: Tanks Database

Aboveground storage tank site locations.

Date of Government Version: 03/06/2023
Date Data Arrived at EDR: 03/08/2023
Date Made Active in Reports: 05/26/2023
Number of Days to Update: 79

Source: Department of Agriculture, Trade & Consumer Protection
Telephone: 608-266-7874
Last EDR Contact: 06/01/2023
Next Scheduled EDR Contact: 09/18/2023
Data Release Frequency: Semi-Annually

INDIAN UST R4: Underground Storage Tanks on Indian Land

The Indian Underground Storage Tank (UST) database provides information about underground storage tanks on Indian land in EPA Region 4 (Alabama, Florida, Georgia, Kentucky, Mississippi, North Carolina, South Carolina, Tennessee and Tribal Nations)

Date of Government Version: 11/23/2022
Date Data Arrived at EDR: 12/06/2022
Date Made Active in Reports: 03/03/2023
Number of Days to Update: 87

Source: EPA Region 4
Telephone: 404-562-9424
Last EDR Contact: 05/09/2023
Next Scheduled EDR Contact: 07/31/2023
Data Release Frequency: Varies

INDIAN UST R9: Underground Storage Tanks on Indian Land

The Indian Underground Storage Tank (UST) database provides information about underground storage tanks on Indian land in EPA Region 9 (Arizona, California, Hawaii, Nevada, the Pacific Islands, and Tribal Nations).

Date of Government Version: 11/23/2022
Date Data Arrived at EDR: 12/06/2022
Date Made Active in Reports: 03/03/2023
Number of Days to Update: 87

Source: EPA Region 9
Telephone: 415-972-3368
Last EDR Contact: 05/09/2023
Next Scheduled EDR Contact: 07/31/2023
Data Release Frequency: Varies

INDIAN UST R8: Underground Storage Tanks on Indian Land

The Indian Underground Storage Tank (UST) database provides information about underground storage tanks on Indian land in EPA Region 8 (Colorado, Montana, North Dakota, South Dakota, Utah, Wyoming and 27 Tribal Nations).

Date of Government Version: 11/23/2022
Date Data Arrived at EDR: 12/06/2022
Date Made Active in Reports: 03/03/2023
Number of Days to Update: 87

Source: EPA Region 8
Telephone: 303-312-6137
Last EDR Contact: 05/09/2023
Next Scheduled EDR Contact: 07/31/2023
Data Release Frequency: Varies

INDIAN UST R7: Underground Storage Tanks on Indian Land

The Indian Underground Storage Tank (UST) database provides information about underground storage tanks on Indian land in EPA Region 7 (Iowa, Kansas, Missouri, Nebraska, and 9 Tribal Nations).

Date of Government Version: 10/14/2022
Date Data Arrived at EDR: 12/06/2022
Date Made Active in Reports: 03/03/2023
Number of Days to Update: 87

Source: EPA Region 7
Telephone: 913-551-7003
Last EDR Contact: 05/09/2023
Next Scheduled EDR Contact: 07/31/2023
Data Release Frequency: Varies

INDIAN UST R1: Underground Storage Tanks on Indian Land

The Indian Underground Storage Tank (UST) database provides information about underground storage tanks on Indian land in EPA Region 1 (Connecticut, Maine, Massachusetts, New Hampshire, Rhode Island, Vermont and ten Tribal Nations).

Date of Government Version: 10/19/2022
Date Data Arrived at EDR: 12/06/2022
Date Made Active in Reports: 03/03/2023
Number of Days to Update: 87

Source: EPA, Region 1
Telephone: 617-918-1313
Last EDR Contact: 05/09/2023
Next Scheduled EDR Contact: 07/31/2023
Data Release Frequency: Varies

GOVERNMENT RECORDS SEARCHED / DATA CURRENCY TRACKING

INDIAN UST R5: Underground Storage Tanks on Indian Land

The Indian Underground Storage Tank (UST) database provides information about underground storage tanks on Indian land in EPA Region 5 (Michigan, Minnesota and Wisconsin and Tribal Nations).

Date of Government Version: 10/14/2022	Source: EPA Region 5
Date Data Arrived at EDR: 12/06/2022	Telephone: 312-886-6136
Date Made Active in Reports: 03/03/2023	Last EDR Contact: 05/09/2023
Number of Days to Update: 87	Next Scheduled EDR Contact: 07/31/2023
	Data Release Frequency: Varies

INDIAN UST R6: Underground Storage Tanks on Indian Land

The Indian Underground Storage Tank (UST) database provides information about underground storage tanks on Indian land in EPA Region 6 (Louisiana, Arkansas, Oklahoma, New Mexico, Texas and 65 Tribes).

Date of Government Version: 11/23/2022	Source: EPA Region 6
Date Data Arrived at EDR: 12/06/2022	Telephone: 214-665-7591
Date Made Active in Reports: 03/03/2023	Last EDR Contact: 05/09/2023
Number of Days to Update: 87	Next Scheduled EDR Contact: 07/31/2023
	Data Release Frequency: Varies

INDIAN UST R10: Underground Storage Tanks on Indian Land

The Indian Underground Storage Tank (UST) database provides information about underground storage tanks on Indian land in EPA Region 10 (Alaska, Idaho, Oregon, Washington, and Tribal Nations).

Date of Government Version: 11/23/2022	Source: EPA Region 10
Date Data Arrived at EDR: 12/06/2022	Telephone: 206-553-2857
Date Made Active in Reports: 04/19/2023	Last EDR Contact: 05/09/2023
Number of Days to Update: 134	Next Scheduled EDR Contact: 07/31/2023
	Data Release Frequency: Varies

State and tribal institutional control / engineering control registries

CRS: Closed Remediation Sites

A Closed Remediation Site is parcel of land at which the groundwater has become contaminated and which is affected by a particular type of legal restriction. Specifically, certain steps have been taken to stabilize/remediate the contamination, and the state is satisfied that no further efforts are necessary provided that the property is not used for certain purposes.

Date of Government Version: 03/09/2023	Source: Department of Natural Resources
Date Data Arrived at EDR: 03/09/2023	Telephone: 608-267-0554
Date Made Active in Reports: 06/01/2023	Last EDR Contact: 06/16/2023
Number of Days to Update: 84	Next Scheduled EDR Contact: 10/02/2023
	Data Release Frequency: Semi-Annually

AUL: Deed Restriction at Closeout Sites

Date a deed restriction is recorded at the Register of Deeds office for a property. Extent of soil contamination is known but impracticable to remove now or an engineering control is required to be maintained or NR720 industrial stds are applied. Restricts property use or requires future actions.

Date of Government Version: 03/02/2023	Source: Department of Natural Resources
Date Data Arrived at EDR: 03/17/2023	Telephone: 608-261-6422
Date Made Active in Reports: 06/05/2023	Last EDR Contact: 06/27/2023
Number of Days to Update: 80	Next Scheduled EDR Contact: 10/09/2023
	Data Release Frequency: Quarterly

Lists of state and tribal voluntary cleanup sites

INDIAN VCP R7: Voluntary Cleanup Priority Listing

A listing of voluntary cleanup priority sites located on Indian Land located in Region 7.

GOVERNMENT RECORDS SEARCHED / DATA CURRENCY TRACKING

Date of Government Version: 03/20/2008
Date Data Arrived at EDR: 04/22/2008
Date Made Active in Reports: 05/19/2008
Number of Days to Update: 27

Source: EPA, Region 7
Telephone: 913-551-7365
Last EDR Contact: 07/08/2021
Next Scheduled EDR Contact: 07/20/2009
Data Release Frequency: Varies

VCP: Voluntary Party Liability Exemption Sites

The Voluntary Party Liability Exemption is an elective environmental cleanup program. Interested persons who meet the definition of "voluntary party" are eligible to apply. A "voluntary party" is any person who submits an application and pays all the necessary fees.

Date of Government Version: 03/02/2023
Date Data Arrived at EDR: 03/17/2023
Date Made Active in Reports: 06/05/2023
Number of Days to Update: 80

Source: Department of Natural Resources
Telephone: 608-261-6422
Last EDR Contact: 06/27/2023
Next Scheduled EDR Contact: 10/09/2023
Data Release Frequency: Varies

INDIAN VCP R1: Voluntary Cleanup Priority Listing

A listing of voluntary cleanup priority sites located on Indian Land located in Region 1.

Date of Government Version: 07/27/2015
Date Data Arrived at EDR: 09/29/2015
Date Made Active in Reports: 02/18/2016
Number of Days to Update: 142

Source: EPA, Region 1
Telephone: 617-918-1102
Last EDR Contact: 06/13/2023
Next Scheduled EDR Contact: 10/02/2023
Data Release Frequency: Varies

Lists of state and tribal brownfield sites

BEAP: Brownfields Environmental Assessment Program

The Brownfields Environmental Assessment Program (BEAP) was a federal program that assisted municipalities with Environmental Site Assessments (ESA's) for tax delinquent or bankrupt properties, or properties a local government acquired for redevelopment. Using federal dollars, site assessments were conducted by Department of Natural Resources (DNR) staff to determine if the properties were contaminated.

Date of Government Version: 12/31/2000
Date Data Arrived at EDR: 05/29/2001
Date Made Active in Reports: 06/29/2001
Number of Days to Update: 31

Source: Department of Natural Resources
Telephone: 608-266-1618
Last EDR Contact: 08/17/2009
Next Scheduled EDR Contact: 11/16/2009
Data Release Frequency: No Update Planned

BROWNFIELDS: Brownfields Site Locations Listing

A listing of brownfields sites included in the BRRTS database. Brownfields are abandoned, idle or underused commercial or industrial properties, where the expansion or redevelopment is hindered by real or perceived contamination. Brownfields vary in size, location, age, and past use -- they can be anything from a five-hundred acre automobile assembly plant to a small, abandoned corner gas station.

Date of Government Version: 03/02/2023
Date Data Arrived at EDR: 03/17/2023
Date Made Active in Reports: 06/05/2023
Number of Days to Update: 80

Source: Department of Natural Resources
Telephone: 608-266-3084
Last EDR Contact: 06/27/2023
Next Scheduled EDR Contact: 10/09/2023
Data Release Frequency: Quarterly

ADDITIONAL ENVIRONMENTAL RECORDS

Local Brownfield lists

US BROWNFIELDS: A Listing of Brownfields Sites

Brownfields are real property, the expansion, redevelopment, or reuse of which may be complicated by the presence or potential presence of a hazardous substance, pollutant, or contaminant. Cleaning up and reinvesting in these properties takes development pressures off of undeveloped, open land, and both improves and protects the environment. Assessment, Cleanup and Redevelopment Exchange System (ACRES) stores information reported by EPA Brownfields grant recipients on brownfields properties assessed or cleaned up with grant funding as well as information on Targeted Brownfields Assessments performed by EPA Regions. A listing of ACRES Brownfield sites is obtained from Cleanups in My Community. Cleanups in My Community provides information on Brownfields properties for which information is reported back to EPA, as well as areas served by Brownfields grant programs.

GOVERNMENT RECORDS SEARCHED / DATA CURRENCY TRACKING

Date of Government Version: 04/06/2023
Date Data Arrived at EDR: 04/13/2023
Date Made Active in Reports: 04/19/2023
Number of Days to Update: 6

Source: Environmental Protection Agency
Telephone: 202-566-2777
Last EDR Contact: 06/08/2023
Next Scheduled EDR Contact: 09/25/2023
Data Release Frequency: Semi-Annually

Local Lists of Landfill / Solid Waste Disposal Sites

SWRCY: Recycling Center Listing

A listing of recycling center locations.

Date of Government Version: 03/30/2023
Date Data Arrived at EDR: 03/30/2023
Date Made Active in Reports: 06/14/2023
Number of Days to Update: 76

Source: Solid & Hazardous Waste Education center
Telephone: 608-262-0936
Last EDR Contact: 06/28/2023
Next Scheduled EDR Contact: 10/16/2023
Data Release Frequency: Varies

INDIAN ODI: Report on the Status of Open Dumps on Indian Lands

Location of open dumps on Indian land.

Date of Government Version: 12/31/1998
Date Data Arrived at EDR: 12/03/2007
Date Made Active in Reports: 01/24/2008
Number of Days to Update: 52

Source: Environmental Protection Agency
Telephone: 703-308-8245
Last EDR Contact: 04/19/2023
Next Scheduled EDR Contact: 08/07/2023
Data Release Frequency: Varies

DEBRIS REGION 9: Torres Martinez Reservation Illegal Dump Site Locations

A listing of illegal dump sites location on the Torres Martinez Indian Reservation located in eastern Riverside County and northern Imperial County, California.

Date of Government Version: 01/12/2009
Date Data Arrived at EDR: 05/07/2009
Date Made Active in Reports: 09/21/2009
Number of Days to Update: 137

Source: EPA, Region 9
Telephone: 415-947-4219
Last EDR Contact: 04/12/2023
Next Scheduled EDR Contact: 07/31/2023
Data Release Frequency: No Update Planned

ODI: Open Dump Inventory

An open dump is defined as a disposal facility that does not comply with one or more of the Part 257 or Part 258 Subtitle D Criteria.

Date of Government Version: 06/30/1985
Date Data Arrived at EDR: 08/09/2004
Date Made Active in Reports: 09/17/2004
Number of Days to Update: 39

Source: Environmental Protection Agency
Telephone: 800-424-9346
Last EDR Contact: 06/09/2004
Next Scheduled EDR Contact: N/A
Data Release Frequency: No Update Planned

IHS OPEN DUMPS: Open Dumps on Indian Land

A listing of all open dumps located on Indian Land in the United States.

Date of Government Version: 04/01/2014
Date Data Arrived at EDR: 08/06/2014
Date Made Active in Reports: 01/29/2015
Number of Days to Update: 176

Source: Department of Health & Human Services, Indian Health Service
Telephone: 301-443-1452
Last EDR Contact: 04/27/2023
Next Scheduled EDR Contact: 08/07/2023
Data Release Frequency: Varies

Local Lists of Hazardous waste / Contaminated Sites

US HIST CDL: National Clandestine Laboratory Register

A listing of clandestine drug lab locations that have been removed from the DEAs National Clandestine Laboratory Register.

GOVERNMENT RECORDS SEARCHED / DATA CURRENCY TRACKING

Date of Government Version: 05/22/2023
Date Data Arrived at EDR: 05/23/2023
Date Made Active in Reports: 07/10/2023
Number of Days to Update: 48

Source: Drug Enforcement Administration
Telephone: 202-307-1000
Last EDR Contact: 05/23/2023
Next Scheduled EDR Contact: 09/04/2023
Data Release Frequency: No Update Planned

CDL: Clandestine Drug Lab Listing

A listing of clandestine drug lab locations in the state.

Date of Government Version: 12/31/2019
Date Data Arrived at EDR: 03/31/2021
Date Made Active in Reports: 06/21/2021
Number of Days to Update: 82

Source: Department of Justice
Telephone: 920-832-2751
Last EDR Contact: 06/07/2023
Next Scheduled EDR Contact: 09/25/2023
Data Release Frequency: No Update Planned

US CDL: Clandestine Drug Labs

A listing of clandestine drug lab locations. The U.S. Department of Justice ("the Department") provides this web site as a public service. It contains addresses of some locations where law enforcement agencies reported they found chemicals or other items that indicated the presence of either clandestine drug laboratories or dumpsites. In most cases, the source of the entries is not the Department, and the Department has not verified the entry and does not guarantee its accuracy. Members of the public must verify the accuracy of all entries by, for example, contacting local law enforcement and local health departments.

Date of Government Version: 05/22/2023
Date Data Arrived at EDR: 05/23/2023
Date Made Active in Reports: 07/10/2023
Number of Days to Update: 48

Source: Drug Enforcement Administration
Telephone: 202-307-1000
Last EDR Contact: 05/23/2023
Next Scheduled EDR Contact: 09/04/2023
Data Release Frequency: Quarterly

Local Land Records

LIENS: Environmental Liens Listing

Environmental liens listing.

Date of Government Version: 03/29/2023
Date Data Arrived at EDR: 03/29/2023
Date Made Active in Reports: 04/06/2023
Number of Days to Update: 8

Source: Department of Natural Resources
Telephone: 608-267-6713
Last EDR Contact: 03/29/2023
Next Scheduled EDR Contact: 07/24/2023
Data Release Frequency: Varies

LIENS 2: CERCLA Lien Information

A Federal CERCLA ('Superfund') lien can exist by operation of law at any site or property at which EPA has spent Superfund monies. These monies are spent to investigate and address releases and threatened releases of contamination. CERCLIS provides information as to the identity of these sites and properties.

Date of Government Version: 04/26/2023
Date Data Arrived at EDR: 05/02/2023
Date Made Active in Reports: 05/17/2023
Number of Days to Update: 15

Source: Environmental Protection Agency
Telephone: 202-564-6023
Last EDR Contact: 07/06/2023
Next Scheduled EDR Contact: 10/09/2023
Data Release Frequency: Semi-Annually

Records of Emergency Release Reports

HMIRS: Hazardous Materials Information Reporting System

Hazardous Materials Incident Report System. HMIRS contains hazardous material spill incidents reported to DOT.

Date of Government Version: 03/19/2023
Date Data Arrived at EDR: 03/21/2023
Date Made Active in Reports: 05/30/2023
Number of Days to Update: 70

Source: U.S. Department of Transportation
Telephone: 202-366-4555
Last EDR Contact: 06/20/2023
Next Scheduled EDR Contact: 10/02/2023
Data Release Frequency: Quarterly

GOVERNMENT RECORDS SEARCHED / DATA CURRENCY TRACKING

SPILLS: Spills Database

A discharge of a hazardous substance that may adversely impact, or threaten to adversely impact public health, welfare or the environment. Spills are usually cleaned up quickly.

Date of Government Version: 03/02/2023	Source: Department of Natural Resources
Date Data Arrived at EDR: 03/17/2023	Telephone: 608-261-6422
Date Made Active in Reports: 06/05/2023	Last EDR Contact: 06/27/2023
Number of Days to Update: 80	Next Scheduled EDR Contact: 10/09/2023
	Data Release Frequency: Quarterly

AG SPILLS: Agricultural Spill Cases

Spills reported to the Department of Agriculture, Trade & Consumer Protection. There are two types of spills.

Long-term: These are mainly pesticide and fertilizer cases. Some might include other contaminants at the same site. Some might involve wood-treaters - which use pesticides. All of them involve spills of products, but these spills generally result from day to day use (chronic spills) rather than accidental spills (acute). Accidental:

These are the acute spills of pesticides and fertilizers and only involve pesticides and fertilizers. Most of these are cleaned up and closed within 3 to 6 months.

Date of Government Version: 12/02/2022	Source: Department of Agriculture, Trade & Consumer Protection
Date Data Arrived at EDR: 02/01/2023	Telephone: 608-224-5058
Date Made Active in Reports: 04/24/2023	Last EDR Contact: 05/03/2023
Number of Days to Update: 82	Next Scheduled EDR Contact: 08/14/2023
	Data Release Frequency: Varies

SPILLS 90: SPILLS90 data from FirstSearch

Spills 90 includes those spill and release records available exclusively from FirstSearch databases. Typically, they may include chemical, oil and/or hazardous substance spills recorded after 1990. Duplicate records that are already included in EDR incident and release records are not included in Spills 90.

Date of Government Version: 11/06/2012	Source: FirstSearch
Date Data Arrived at EDR: 01/03/2013	Telephone: N/A
Date Made Active in Reports: 02/11/2013	Last EDR Contact: 01/03/2013
Number of Days to Update: 39	Next Scheduled EDR Contact: N/A
	Data Release Frequency: No Update Planned

SPILLS 80: SPILLS80 data from FirstSearch

Spills 80 includes those spill and release records available from FirstSearch databases prior to 1990. Typically, they may include chemical, oil and/or hazardous substance spills recorded before 1990. Duplicate records that are already included in EDR incident and release records are not included in Spills 80.

Date of Government Version: 03/31/2003	Source: FirstSearch
Date Data Arrived at EDR: 01/03/2013	Telephone: N/A
Date Made Active in Reports: 03/01/2013	Last EDR Contact: 01/03/2013
Number of Days to Update: 57	Next Scheduled EDR Contact: N/A
	Data Release Frequency: No Update Planned

Other Ascertainable Records

RCRA NonGen / NLR: RCRA - Non Generators / No Longer Regulated

RCRAInfo is EPA's comprehensive information system, providing access to data supporting the Resource Conservation and Recovery Act (RCRA) of 1976 and the Hazardous and Solid Waste Amendments (HSWA) of 1984. The database includes selective information on sites which generate, transport, store, treat and/or dispose of hazardous waste as defined by the Resource Conservation and Recovery Act (RCRA). Non-Generators do not presently generate hazardous waste.

Date of Government Version: 03/06/2023	Source: Environmental Protection Agency
Date Data Arrived at EDR: 03/09/2023	Telephone: 312-886-6186
Date Made Active in Reports: 03/20/2023	Last EDR Contact: 06/20/2023
Number of Days to Update: 11	Next Scheduled EDR Contact: 10/02/2023
	Data Release Frequency: Quarterly

GOVERNMENT RECORDS SEARCHED / DATA CURRENCY TRACKING

FUDS: Formerly Used Defense Sites

The listing includes locations of Formerly Used Defense Sites properties where the US Army Corps of Engineers is actively working or will take necessary cleanup actions.

Date of Government Version: 05/08/2023	Source: U.S. Army Corps of Engineers
Date Data Arrived at EDR: 05/16/2023	Telephone: 202-528-4285
Date Made Active in Reports: 07/10/2023	Last EDR Contact: 05/16/2023
Number of Days to Update: 55	Next Scheduled EDR Contact: 08/28/2023
	Data Release Frequency: Varies

DOD: Department of Defense Sites

This data set consists of federally owned or administered lands, administered by the Department of Defense, that have any area equal to or greater than 640 acres of the United States, Puerto Rico, and the U.S. Virgin Islands.

Date of Government Version: 06/07/2021	Source: USGS
Date Data Arrived at EDR: 07/13/2021	Telephone: 888-275-8747
Date Made Active in Reports: 03/09/2022	Last EDR Contact: 07/10/2023
Number of Days to Update: 239	Next Scheduled EDR Contact: 10/23/2023
	Data Release Frequency: Varies

FEDLAND: Federal and Indian Lands

Federally and Indian administrated lands of the United States. Lands included are administrated by: Army Corps of Engineers, Bureau of Reclamation, National Wild and Scenic River, National Wildlife Refuge, Public Domain Land, Wilderness, Wilderness Study Area, Wildlife Management Area, Bureau of Indian Affairs, Bureau of Land Management, Department of Justice, Forest Service, Fish and Wildlife Service, National Park Service.

Date of Government Version: 04/02/2018	Source: U.S. Geological Survey
Date Data Arrived at EDR: 04/11/2018	Telephone: 888-275-8747
Date Made Active in Reports: 11/06/2019	Last EDR Contact: 07/05/2023
Number of Days to Update: 574	Next Scheduled EDR Contact: 10/16/2023
	Data Release Frequency: N/A

SCRD DRYCLEANERS: State Coalition for Remediation of Drycleaners Listing

The State Coalition for Remediation of Drycleaners was established in 1998, with support from the U.S. EPA Office of Superfund Remediation and Technology Innovation. It is comprised of representatives of states with established drycleaner remediation programs. Currently the member states are Alabama, Connecticut, Florida, Illinois, Kansas, Minnesota, Missouri, North Carolina, Oregon, South Carolina, Tennessee, Texas, and Wisconsin.

Date of Government Version: 07/30/2021	Source: Environmental Protection Agency
Date Data Arrived at EDR: 02/03/2023	Telephone: 615-532-8599
Date Made Active in Reports: 02/10/2023	Last EDR Contact: 05/11/2023
Number of Days to Update: 7	Next Scheduled EDR Contact: 08/21/2023
	Data Release Frequency: Varies

US FIN ASSUR: Financial Assurance Information

All owners and operators of facilities that treat, store, or dispose of hazardous waste are required to provide proof that they will have sufficient funds to pay for the clean up, closure, and post-closure care of their facilities.

Date of Government Version: 03/13/2023	Source: Environmental Protection Agency
Date Data Arrived at EDR: 03/21/2023	Telephone: 202-566-1917
Date Made Active in Reports: 05/30/2023	Last EDR Contact: 06/20/2023
Number of Days to Update: 70	Next Scheduled EDR Contact: 10/02/2023
	Data Release Frequency: Quarterly

EPA WATCH LIST: EPA WATCH LIST

EPA maintains a "Watch List" to facilitate dialogue between EPA, state and local environmental agencies on enforcement matters relating to facilities with alleged violations identified as either significant or high priority. Being on the Watch List does not mean that the facility has actually violated the law only that an investigation by EPA or a state or local environmental agency has led those organizations to allege that an unproven violation has in fact occurred. Being on the Watch List does not represent a higher level of concern regarding the alleged violations that were detected, but instead indicates cases requiring additional dialogue between EPA, state and local agencies - primarily because of the length of time the alleged violation has gone unaddressed or unresolved.

GOVERNMENT RECORDS SEARCHED / DATA CURRENCY TRACKING

Date of Government Version: 08/30/2013
Date Data Arrived at EDR: 03/21/2014
Date Made Active in Reports: 06/17/2014
Number of Days to Update: 88

Source: Environmental Protection Agency
Telephone: 617-520-3000
Last EDR Contact: 05/01/2023
Next Scheduled EDR Contact: 08/14/2023
Data Release Frequency: Quarterly

2020 COR ACTION: 2020 Corrective Action Program List

The EPA has set ambitious goals for the RCRA Corrective Action program by creating the 2020 Corrective Action Universe. This RCRA cleanup baseline includes facilities expected to need corrective action. The 2020 universe contains a wide variety of sites. Some properties are heavily contaminated while others were contaminated but have since been cleaned up. Still others have not been fully investigated yet, and may require little or no remediation. Inclusion in the 2020 Universe does not necessarily imply failure on the part of a facility to meet its RCRA obligations.

Date of Government Version: 09/30/2017
Date Data Arrived at EDR: 05/08/2018
Date Made Active in Reports: 07/20/2018
Number of Days to Update: 73

Source: Environmental Protection Agency
Telephone: 703-308-4044
Last EDR Contact: 05/04/2023
Next Scheduled EDR Contact: 08/14/2023
Data Release Frequency: Varies

TSCA: Toxic Substances Control Act

Toxic Substances Control Act. TSCA identifies manufacturers and importers of chemical substances included on the TSCA Chemical Substance Inventory list. It includes data on the production volume of these substances by plant site.

Date of Government Version: 12/31/2020
Date Data Arrived at EDR: 06/14/2022
Date Made Active in Reports: 03/24/2023
Number of Days to Update: 283

Source: EPA
Telephone: 202-260-5521
Last EDR Contact: 06/16/2023
Next Scheduled EDR Contact: 09/25/2023
Data Release Frequency: Every 4 Years

TRIS: Toxic Chemical Release Inventory System

Toxic Release Inventory System. TRIS identifies facilities which release toxic chemicals to the air, water and land in reportable quantities under SARA Title III Section 313.

Date of Government Version: 12/31/2021
Date Data Arrived at EDR: 02/16/2023
Date Made Active in Reports: 05/02/2023
Number of Days to Update: 75

Source: EPA
Telephone: 202-566-0250
Last EDR Contact: 05/19/2023
Next Scheduled EDR Contact: 08/28/2023
Data Release Frequency: Annually

SSTS: Section 7 Tracking Systems

Section 7 of the Federal Insecticide, Fungicide and Rodenticide Act, as amended (92 Stat. 829) requires all registered pesticide-producing establishments to submit a report to the Environmental Protection Agency by March 1st each year. Each establishment must report the types and amounts of pesticides, active ingredients and devices being produced, and those having been produced and sold or distributed in the past year.

Date of Government Version: 04/17/2023
Date Data Arrived at EDR: 04/18/2023
Date Made Active in Reports: 07/10/2023
Number of Days to Update: 83

Source: EPA
Telephone: 202-564-4203
Last EDR Contact: 04/18/2023
Next Scheduled EDR Contact: 07/31/2023
Data Release Frequency: Annually

ROD: Records Of Decision

Record of Decision. ROD documents mandate a permanent remedy at an NPL (Superfund) site containing technical and health information to aid in the cleanup.

Date of Government Version: 04/26/2023
Date Data Arrived at EDR: 05/02/2023
Date Made Active in Reports: 05/17/2023
Number of Days to Update: 15

Source: EPA
Telephone: 703-416-0223
Last EDR Contact: 07/06/2023
Next Scheduled EDR Contact: 09/11/2023
Data Release Frequency: Annually

GOVERNMENT RECORDS SEARCHED / DATA CURRENCY TRACKING

RMP: Risk Management Plans

When Congress passed the Clean Air Act Amendments of 1990, it required EPA to publish regulations and guidance for chemical accident prevention at facilities using extremely hazardous substances. The Risk Management Program Rule (RMP Rule) was written to implement Section 112(r) of these amendments. The rule, which built upon existing industry codes and standards, requires companies of all sizes that use certain flammable and toxic substances to develop a Risk Management Program, which includes a(n): Hazard assessment that details the potential effects of an accidental release, an accident history of the last five years, and an evaluation of worst-case and alternative accidental releases; Prevention program that includes safety precautions and maintenance, monitoring, and employee training measures; and Emergency response program that spells out emergency health care, employee training measures and procedures for informing the public and response agencies (e.g the fire department) should an accident occur.

Date of Government Version: 04/27/2022	Source: Environmental Protection Agency
Date Data Arrived at EDR: 05/04/2022	Telephone: 202-564-8600
Date Made Active in Reports: 05/10/2022	Last EDR Contact: 06/12/2023
Number of Days to Update: 6	Next Scheduled EDR Contact: 07/31/2023
	Data Release Frequency: Varies

RAATS: RCRA Administrative Action Tracking System

RCRA Administration Action Tracking System. RAATS contains records based on enforcement actions issued under RCRA pertaining to major violators and includes administrative and civil actions brought by the EPA. For administration actions after September 30, 1995, data entry in the RAATS database was discontinued. EPA will retain a copy of the database for historical records. It was necessary to terminate RAATS because a decrease in agency resources made it impossible to continue to update the information contained in the database.

Date of Government Version: 04/17/1995	Source: EPA
Date Data Arrived at EDR: 07/03/1995	Telephone: 202-564-4104
Date Made Active in Reports: 08/07/1995	Last EDR Contact: 06/02/2008
Number of Days to Update: 35	Next Scheduled EDR Contact: 09/01/2008
	Data Release Frequency: No Update Planned

PRP: Potentially Responsible Parties

A listing of verified Potentially Responsible Parties

Date of Government Version: 04/26/2023	Source: EPA
Date Data Arrived at EDR: 05/02/2023	Telephone: 202-564-6023
Date Made Active in Reports: 05/17/2023	Last EDR Contact: 07/06/2023
Number of Days to Update: 15	Next Scheduled EDR Contact: 08/14/2023
	Data Release Frequency: Quarterly

PADS: PCB Activity Database System

PCB Activity Database. PADS Identifies generators, transporters, commercial storers and/or brokers and disposers of PCB's who are required to notify the EPA of such activities.

Date of Government Version: 03/20/2023	Source: EPA
Date Data Arrived at EDR: 04/04/2023	Telephone: 202-566-0500
Date Made Active in Reports: 06/09/2023	Last EDR Contact: 07/07/2023
Number of Days to Update: 66	Next Scheduled EDR Contact: 10/16/2023
	Data Release Frequency: Annually

ICIS: Integrated Compliance Information System

The Integrated Compliance Information System (ICIS) supports the information needs of the national enforcement and compliance program as well as the unique needs of the National Pollutant Discharge Elimination System (NPDES) program.

Date of Government Version: 11/18/2016	Source: Environmental Protection Agency
Date Data Arrived at EDR: 11/23/2016	Telephone: 202-564-2501
Date Made Active in Reports: 02/10/2017	Last EDR Contact: 06/27/2023
Number of Days to Update: 79	Next Scheduled EDR Contact: 10/16/2023
	Data Release Frequency: Quarterly

GOVERNMENT RECORDS SEARCHED / DATA CURRENCY TRACKING

FTTS: FIFRA/ TSCA Tracking System - FIFRA (Federal Insecticide, Fungicide, & Rodenticide Act)/TSCA (Toxic Substances Control Act)

FTTS tracks administrative cases and pesticide enforcement actions and compliance activities related to FIFRA, TSCA and EPCRA (Emergency Planning and Community Right-to-Know Act). To maintain currency, EDR contacts the Agency on a quarterly basis.

Date of Government Version: 04/09/2009
Date Data Arrived at EDR: 04/16/2009
Date Made Active in Reports: 05/11/2009
Number of Days to Update: 25

Source: EPA/Office of Prevention, Pesticides and Toxic Substances
Telephone: 202-566-1667
Last EDR Contact: 08/18/2017
Next Scheduled EDR Contact: 12/04/2017
Data Release Frequency: No Update Planned

FTTS INSP: FIFRA/ TSCA Tracking System - FIFRA (Federal Insecticide, Fungicide, & Rodenticide Act)/TSCA (Toxic Substances Control Act)

A listing of FIFRA/TSCA Tracking System (FTTS) inspections and enforcements.

Date of Government Version: 04/09/2009
Date Data Arrived at EDR: 04/16/2009
Date Made Active in Reports: 05/11/2009
Number of Days to Update: 25

Source: EPA
Telephone: 202-566-1667
Last EDR Contact: 08/18/2017
Next Scheduled EDR Contact: 12/04/2017
Data Release Frequency: No Update Planned

MLTS: Material Licensing Tracking System

MLTS is maintained by the Nuclear Regulatory Commission and contains a list of approximately 8,100 sites which possess or use radioactive materials and which are subject to NRC licensing requirements. To maintain currency, EDR contacts the Agency on a quarterly basis.

Date of Government Version: 03/15/2023
Date Data Arrived at EDR: 03/21/2023
Date Made Active in Reports: 05/30/2023
Number of Days to Update: 70

Source: Nuclear Regulatory Commission
Telephone: 301-415-7169
Last EDR Contact: 04/13/2023
Next Scheduled EDR Contact: 07/31/2023
Data Release Frequency: Quarterly

COAL ASH DOE: Steam-Electric Plant Operation Data

A listing of power plants that store ash in surface ponds.

Date of Government Version: 12/31/2021
Date Data Arrived at EDR: 04/14/2023
Date Made Active in Reports: 07/10/2023
Number of Days to Update: 87

Source: Department of Energy
Telephone: 202-586-8719
Last EDR Contact: 05/25/2023
Next Scheduled EDR Contact: 09/11/2023
Data Release Frequency: Varies

COAL ASH EPA: Coal Combustion Residues Surface Impoundments List

A listing of coal combustion residues surface impoundments with high hazard potential ratings.

Date of Government Version: 01/12/2017
Date Data Arrived at EDR: 03/05/2019
Date Made Active in Reports: 11/11/2019
Number of Days to Update: 251

Source: Environmental Protection Agency
Telephone: N/A
Last EDR Contact: 05/25/2023
Next Scheduled EDR Contact: 09/11/2023
Data Release Frequency: Varies

PCB TRANSFORMER: PCB Transformer Registration Database

The database of PCB transformer registrations that includes all PCB registration submittals.

Date of Government Version: 09/13/2019
Date Data Arrived at EDR: 11/06/2019
Date Made Active in Reports: 02/10/2020
Number of Days to Update: 96

Source: Environmental Protection Agency
Telephone: 202-566-0517
Last EDR Contact: 05/04/2023
Next Scheduled EDR Contact: 08/14/2023
Data Release Frequency: Varies

RADINFO: Radiation Information Database

The Radiation Information Database (RADINFO) contains information about facilities that are regulated by U.S. Environmental Protection Agency (EPA) regulations for radiation and radioactivity.

GOVERNMENT RECORDS SEARCHED / DATA CURRENCY TRACKING

Date of Government Version: 07/01/2019
Date Data Arrived at EDR: 07/01/2019
Date Made Active in Reports: 09/23/2019
Number of Days to Update: 84

Source: Environmental Protection Agency
Telephone: 202-343-9775
Last EDR Contact: 06/22/2023
Next Scheduled EDR Contact: 10/09/2023
Data Release Frequency: Quarterly

HIST FTTS: FIFRA/TSCA Tracking System Administrative Case Listing

A complete administrative case listing from the FIFRA/TSCA Tracking System (FTTS) for all ten EPA regions. The information was obtained from the National Compliance Database (NCDB). NCDB supports the implementation of FIFRA (Federal Insecticide, Fungicide, and Rodenticide Act) and TSCA (Toxic Substances Control Act). Some EPA regions are now closing out records. Because of that, and the fact that some EPA regions are not providing EPA Headquarters with updated records, it was decided to create a HIST FTTS database. It included records that may not be included in the newer FTTS database updates. This database is no longer updated.

Date of Government Version: 10/19/2006
Date Data Arrived at EDR: 03/01/2007
Date Made Active in Reports: 04/10/2007
Number of Days to Update: 40

Source: Environmental Protection Agency
Telephone: 202-564-2501
Last EDR Contact: 12/17/2007
Next Scheduled EDR Contact: 03/17/2008
Data Release Frequency: No Update Planned

HIST FTTS INSP: FIFRA/TSCA Tracking System Inspection & Enforcement Case Listing

A complete inspection and enforcement case listing from the FIFRA/TSCA Tracking System (FTTS) for all ten EPA regions. The information was obtained from the National Compliance Database (NCDB). NCDB supports the implementation of FIFRA (Federal Insecticide, Fungicide, and Rodenticide Act) and TSCA (Toxic Substances Control Act). Some EPA regions are now closing out records. Because of that, and the fact that some EPA regions are not providing EPA Headquarters with updated records, it was decided to create a HIST FTTS database. It included records that may not be included in the newer FTTS database updates. This database is no longer updated.

Date of Government Version: 10/19/2006
Date Data Arrived at EDR: 03/01/2007
Date Made Active in Reports: 04/10/2007
Number of Days to Update: 40

Source: Environmental Protection Agency
Telephone: 202-564-2501
Last EDR Contact: 12/17/2008
Next Scheduled EDR Contact: 03/17/2008
Data Release Frequency: No Update Planned

DOT OPS: Incident and Accident Data

Department of Transportation, Office of Pipeline Safety Incident and Accident data.

Date of Government Version: 01/02/2020
Date Data Arrived at EDR: 01/28/2020
Date Made Active in Reports: 04/17/2020
Number of Days to Update: 80

Source: Department of Transportation, Office of Pipeline Safety
Telephone: 202-366-4595
Last EDR Contact: 04/25/2023
Next Scheduled EDR Contact: 08/07/2023
Data Release Frequency: Quarterly

CONSENT: Superfund (CERCLA) Consent Decrees

Major legal settlements that establish responsibility and standards for cleanup at NPL (Superfund) sites. Released periodically by United States District Courts after settlement by parties to litigation matters.

Date of Government Version: 03/31/2023
Date Data Arrived at EDR: 04/20/2023
Date Made Active in Reports: 07/10/2023
Number of Days to Update: 81

Source: Department of Justice, Consent Decree Library
Telephone: Varies
Last EDR Contact: 06/27/2023
Next Scheduled EDR Contact: 10/16/2023
Data Release Frequency: Varies

BRS: Biennial Reporting System

The Biennial Reporting System is a national system administered by the EPA that collects data on the generation and management of hazardous waste. BRS captures detailed data from two groups: Large Quantity Generators (LQG) and Treatment, Storage, and Disposal Facilities.

Date of Government Version: 12/31/2021
Date Data Arrived at EDR: 03/09/2023
Date Made Active in Reports: 03/20/2023
Number of Days to Update: 11

Source: EPA/NTIS
Telephone: 800-424-9346
Last EDR Contact: 06/20/2023
Next Scheduled EDR Contact: 10/02/2023
Data Release Frequency: Biennially

GOVERNMENT RECORDS SEARCHED / DATA CURRENCY TRACKING

INDIAN RESERV: Indian Reservations

This map layer portrays Indian administered lands of the United States that have any area equal to or greater than 640 acres.

Date of Government Version: 12/31/2014	Source: USGS
Date Data Arrived at EDR: 07/14/2015	Telephone: 202-208-3710
Date Made Active in Reports: 01/10/2017	Last EDR Contact: 07/05/2023
Number of Days to Update: 546	Next Scheduled EDR Contact: 10/16/2023
	Data Release Frequency: Semi-Annually

FUSRAP: Formerly Utilized Sites Remedial Action Program

DOE established the Formerly Utilized Sites Remedial Action Program (FUSRAP) in 1974 to remediate sites where radioactive contamination remained from Manhattan Project and early U.S. Atomic Energy Commission (AEC) operations.

Date of Government Version: 03/03/2023	Source: Department of Energy
Date Data Arrived at EDR: 03/03/2023	Telephone: 202-586-3559
Date Made Active in Reports: 06/09/2023	Last EDR Contact: 04/26/2023
Number of Days to Update: 98	Next Scheduled EDR Contact: 08/14/2023
	Data Release Frequency: Varies

UMTRA: Uranium Mill Tailings Sites

Uranium ore was mined by private companies for federal government use in national defense programs. When the mills shut down, large piles of the sand-like material (mill tailings) remain after uranium has been extracted from the ore. Levels of human exposure to radioactive materials from the piles are low; however, in some cases tailings were used as construction materials before the potential health hazards of the tailings were recognized.

Date of Government Version: 08/30/2019	Source: Department of Energy
Date Data Arrived at EDR: 11/15/2019	Telephone: 505-845-0011
Date Made Active in Reports: 01/28/2020	Last EDR Contact: 05/24/2023
Number of Days to Update: 74	Next Scheduled EDR Contact: 08/28/2023
	Data Release Frequency: Varies

LEAD SMELTER 1: Lead Smelter Sites

A listing of former lead smelter site locations.

Date of Government Version: 04/26/2023	Source: Environmental Protection Agency
Date Data Arrived at EDR: 05/02/2023	Telephone: 703-603-8787
Date Made Active in Reports: 05/17/2023	Last EDR Contact: 07/06/2023
Number of Days to Update: 15	Next Scheduled EDR Contact: 10/09/2023
	Data Release Frequency: Varies

LEAD SMELTER 2: Lead Smelter Sites

A list of several hundred sites in the U.S. where secondary lead smelting was done from 1931 and 1964. These sites may pose a threat to public health through ingestion or inhalation of contaminated soil or dust

Date of Government Version: 04/05/2001	Source: American Journal of Public Health
Date Data Arrived at EDR: 10/27/2010	Telephone: 703-305-6451
Date Made Active in Reports: 12/02/2010	Last EDR Contact: 12/02/2009
Number of Days to Update: 36	Next Scheduled EDR Contact: N/A
	Data Release Frequency: No Update Planned

US AIRS (AFS): Aerometric Information Retrieval System Facility Subsystem (AFS)

The database is a sub-system of Aerometric Information Retrieval System (AIRS). AFS contains compliance data on air pollution point sources regulated by the U.S. EPA and/or state and local air regulatory agencies. This information comes from source reports by various stationary sources of air pollution, such as electric power plants, steel mills, factories, and universities, and provides information about the air pollutants they produce. Action, air program, air program pollutant, and general level plant data. It is used to track emissions and compliance data from industrial plants.

GOVERNMENT RECORDS SEARCHED / DATA CURRENCY TRACKING

Date of Government Version: 10/12/2016
Date Data Arrived at EDR: 10/26/2016
Date Made Active in Reports: 02/03/2017
Number of Days to Update: 100

Source: EPA
Telephone: 202-564-2496
Last EDR Contact: 09/26/2017
Next Scheduled EDR Contact: 01/08/2018
Data Release Frequency: Annually

US AIRS MINOR: Air Facility System Data A listing of minor source facilities.

Date of Government Version: 10/12/2016
Date Data Arrived at EDR: 10/26/2016
Date Made Active in Reports: 02/03/2017
Number of Days to Update: 100

Source: EPA
Telephone: 202-564-2496
Last EDR Contact: 09/26/2017
Next Scheduled EDR Contact: 01/08/2018
Data Release Frequency: Annually

US MINES: Mines Master Index File

Contains all mine identification numbers issued for mines active or opened since 1971. The data also includes violation information.

Date of Government Version: 02/02/2023
Date Data Arrived at EDR: 02/22/2023
Date Made Active in Reports: 05/17/2023
Number of Days to Update: 84

Source: Department of Labor, Mine Safety and Health Administration
Telephone: 303-231-5959
Last EDR Contact: 05/24/2023
Next Scheduled EDR Contact: 09/04/2023
Data Release Frequency: Semi-Annually

MINES VIOLATIONS: MSHA Violation Assessment Data

Mines violation and assessment information. Department of Labor, Mine Safety & Health Administration.

Date of Government Version: 04/03/2023
Date Data Arrived at EDR: 04/04/2023
Date Made Active in Reports: 06/09/2023
Number of Days to Update: 66

Source: DOL, Mine Safety & Health Admi
Telephone: 202-693-9424
Last EDR Contact: 07/05/2023
Next Scheduled EDR Contact: 09/11/2023
Data Release Frequency: Quarterly

US MINES 2: Ferrous and Nonferrous Metal Mines Database Listing

This map layer includes ferrous (ferrous metal mines are facilities that extract ferrous metals, such as iron ore or molybdenum) and nonferrous (Nonferrous metal mines are facilities that extract nonferrous metals, such as gold, silver, copper, zinc, and lead) metal mines in the United States.

Date of Government Version: 01/07/2022
Date Data Arrived at EDR: 02/24/2023
Date Made Active in Reports: 05/17/2023
Number of Days to Update: 82

Source: USGS
Telephone: 703-648-7709
Last EDR Contact: 05/25/2023
Next Scheduled EDR Contact: 09/04/2023
Data Release Frequency: Varies

US MINES 3: Active Mines & Mineral Plants Database Listing

Active Mines and Mineral Processing Plant operations for commodities monitored by the Minerals Information Team of the USGS.

Date of Government Version: 04/14/2011
Date Data Arrived at EDR: 06/08/2011
Date Made Active in Reports: 09/13/2011
Number of Days to Update: 97

Source: USGS
Telephone: 703-648-7709
Last EDR Contact: 05/25/2023
Next Scheduled EDR Contact: 09/04/2023
Data Release Frequency: Varies

ABANDONED MINES: Abandoned Mines

An inventory of land and water impacted by past mining (primarily coal mining) is maintained by OSMRE to provide information needed to implement the Surface Mining Control and Reclamation Act of 1977 (SMCRA). The inventory contains information on the location, type, and extent of AML impacts, as well as, information on the cost associated with the reclamation of those problems. The inventory is based upon field surveys by State, Tribal, and OSMRE program officials. It is dynamic to the extent that it is modified as new problems are identified and existing problems are reclaimed.

GOVERNMENT RECORDS SEARCHED / DATA CURRENCY TRACKING

Date of Government Version: 03/17/2023
Date Data Arrived at EDR: 03/17/2023
Date Made Active in Reports: 05/30/2023
Number of Days to Update: 74

Source: Department of Interior
Telephone: 202-208-2609
Last EDR Contact: 06/13/2023
Next Scheduled EDR Contact: 09/18/2023
Data Release Frequency: Quarterly

FINDS: Facility Index System/Facility Registry System

Facility Index System. FINDS contains both facility information and 'pointers' to other sources that contain more detail. EDR includes the following FINDS databases in this report: PCS (Permit Compliance System), AIRS (Aerometric Information Retrieval System), DOCKET (Enforcement Docket used to manage and track information on civil judicial enforcement cases for all environmental statutes), FURS (Federal Underground Injection Control), C-DOCKET (Criminal Docket System used to track criminal enforcement actions for all environmental statutes), FFIS (Federal Facilities Information System), STATE (State Environmental Laws and Statutes), and PADS (PCB Activity Data System).

Date of Government Version: 02/02/2023
Date Data Arrived at EDR: 02/28/2023
Date Made Active in Reports: 03/24/2023
Number of Days to Update: 24

Source: EPA
Telephone: (312) 353-2000
Last EDR Contact: 05/25/2023
Next Scheduled EDR Contact: 09/11/2023
Data Release Frequency: Quarterly

UXO: Unexploded Ordnance Sites

A listing of unexploded ordnance site locations

Date of Government Version: 11/09/2021
Date Data Arrived at EDR: 10/20/2022
Date Made Active in Reports: 01/10/2023
Number of Days to Update: 82

Source: Department of Defense
Telephone: 703-704-1564
Last EDR Contact: 07/06/2023
Next Scheduled EDR Contact: 10/23/2023
Data Release Frequency: Varies

ECHO: Enforcement & Compliance History Information

ECHO provides integrated compliance and enforcement information for about 800,000 regulated facilities nationwide.

Date of Government Version: 03/25/2023
Date Data Arrived at EDR: 03/31/2023
Date Made Active in Reports: 06/09/2023
Number of Days to Update: 70

Source: Environmental Protection Agency
Telephone: 202-564-2280
Last EDR Contact: 06/29/2023
Next Scheduled EDR Contact: 10/16/2023
Data Release Frequency: Quarterly

DOCKET HWC: Hazardous Waste Compliance Docket Listing

A complete list of the Federal Agency Hazardous Waste Compliance Docket Facilities.

Date of Government Version: 05/06/2021
Date Data Arrived at EDR: 05/21/2021
Date Made Active in Reports: 08/11/2021
Number of Days to Update: 82

Source: Environmental Protection Agency
Telephone: 202-564-0527
Last EDR Contact: 05/17/2023
Next Scheduled EDR Contact: 09/04/2023
Data Release Frequency: Varies

FUELS PROGRAM: EPA Fuels Program Registered Listing

This listing includes facilities that are registered under the Part 80 (Code of Federal Regulations) EPA Fuels Programs. All companies now are required to submit new and updated registrations.

Date of Government Version: 05/15/2023
Date Data Arrived at EDR: 05/17/2023
Date Made Active in Reports: 07/10/2023
Number of Days to Update: 54

Source: EPA
Telephone: 800-385-6164
Last EDR Contact: 05/17/2023
Next Scheduled EDR Contact: 08/28/2023
Data Release Frequency: Quarterly

PFAS NPL: Superfund Sites with PFAS Detections Information

EPA's Office of Land and Emergency Management and EPA Regional Offices maintain data describing what is known about site investigations, contamination, and remedial actions under the Comprehensive Environmental Response, Compensation, and Liability Act (CERCLA) where PFAS is present in the environment.

GOVERNMENT RECORDS SEARCHED / DATA CURRENCY TRACKING

Date of Government Version: 06/07/2023
Date Data Arrived at EDR: 06/08/2023
Date Made Active in Reports: 06/09/2023
Number of Days to Update: 1

Source: Environmental Protection Agency
Telephone: 703-603-8895
Last EDR Contact: 07/05/2023
Next Scheduled EDR Contact: 10/16/2023
Data Release Frequency: Varies

PFAS FEDERAL SITES: Federal Sites PFAS Information

Several federal entities, such as the federal Superfund program, Department of Defense, National Aeronautics and Space Administration, Department of Transportation, and Department of Energy provided information for sites with known or suspected detections at federal facilities.

Date of Government Version: 03/30/2023
Date Data Arrived at EDR: 03/30/2023
Date Made Active in Reports: 04/07/2023
Number of Days to Update: 8

Source: Environmental Protection Agency
Telephone: 202-272-0167
Last EDR Contact: 07/05/2023
Next Scheduled EDR Contact: 10/16/2023
Data Release Frequency: Varies

PFAS TSCA: PFAS Manufacture and Imports Information

EPA issued the Chemical Data Reporting (CDR) Rule under the Toxic Substances Control Act (TSCA) and requires chemical manufacturers and facilities that manufacture or import chemical substances to report data to EPA. EPA publishes non-confidential business information (non-CBI) and includes descriptive information about each site, corporate parent, production volume, other manufacturing information, and processing and use information.

Date of Government Version: 03/30/2023
Date Data Arrived at EDR: 03/30/2023
Date Made Active in Reports: 06/09/2023
Number of Days to Update: 71

Source: Environmental Protection Agency
Telephone: 202-272-0167
Last EDR Contact: 07/05/2023
Next Scheduled EDR Contact: 10/16/2023
Data Release Frequency: Varies

PFAS RCRA MANIFEST: PFAS Transfers Identified In the RCRA Database Listing

To work around the lack of PFAS waste codes in the RCRA database, EPA developed the PFAS Transfers dataset by mining e-Manifest records containing at least one of these common PFAS keywords: PFAS, PFOA, PFOS, PERFL, AFFF, GENX, GEN-X (plus the VT waste codes). These keywords were searched for in the following text fields: Manifest handling instructions (MANIFEST_HANDLING_INSTR), Non-hazardous waste description (NON_HAZ_WASTE_DESCRIPTION), DOT printed information (DOT_PRINTED_INFORMATION), Waste line handling instructions (WASTE_LINE_HANDLING_INSTR), Waste residue comments (WASTE_RESIDUE_COMMENTS).

Date of Government Version: 03/30/2023
Date Data Arrived at EDR: 03/30/2023
Date Made Active in Reports: 05/02/2023
Number of Days to Update: 33

Source: Environmental Protection Agency
Telephone: 202-272-0167
Last EDR Contact: 07/05/2023
Next Scheduled EDR Contact: 10/16/2023
Data Release Frequency: Varies

PFAS ATSDR: PFAS Contamination Site Location Listing

PFAS contamination site locations from the Department of Health & Human Services, Center for Disease Control & Prevention. ATSDR is involved at a number of PFAS-related sites, either directly or through assisting state and federal partners. As of now, most sites are related to drinking water contamination connected with PFAS production facilities or fire training areas where aqueous film-forming firefighting foam (AFFF) was regularly used.

Date of Government Version: 06/24/2020
Date Data Arrived at EDR: 03/17/2021
Date Made Active in Reports: 11/08/2022
Number of Days to Update: 601

Source: Department of Health & Human Services
Telephone: 202-741-5770
Last EDR Contact: 04/20/2023
Next Scheduled EDR Contact: 08/07/2023
Data Release Frequency: Varies

PFAS WQP: Ambient Environmental Sampling for PFAS

The Water Quality Portal (WQP) is a part of a modernized repository storing ambient sampling data for all environmental media and tissue samples. A wide range of federal, state, tribal and local governments, academic and non-governmental organizations and individuals submit project details and sampling results to this public repository. The information is commonly used for research and assessments of environmental quality.

GOVERNMENT RECORDS SEARCHED / DATA CURRENCY TRACKING

Date of Government Version: 03/30/2023
Date Data Arrived at EDR: 03/30/2023
Date Made Active in Reports: 05/02/2023
Number of Days to Update: 33

Source: Environmental Protection Agency
Telephone: 202-272-0167
Last EDR Contact: 07/05/2023
Next Scheduled EDR Contact: 10/16/2023
Data Release Frequency: Varies

PFAS NPDES: Clean Water Act Discharge Monitoring Information

Any discharger of pollutants to waters of the United States from a point source must have a National Pollutant Discharge Elimination System (NPDES) permit. The process for obtaining limits involves the regulated entity (permittee) disclosing releases in a NPDES permit application and the permitting authority (typically the state but sometimes EPA) deciding whether to require monitoring or monitoring with limits.

Date of Government Version: 03/30/2023
Date Data Arrived at EDR: 03/30/2023
Date Made Active in Reports: 04/07/2023
Number of Days to Update: 8

Source: Environmental Protection Agency
Telephone: 202-272-0167
Last EDR Contact: 07/05/2023
Next Scheduled EDR Contact: 10/16/2023
Data Release Frequency: Varies

PFAS ECHO: Facilities in Industries that May Be Handling PFAS Listing

Regulators and the public have expressed interest in knowing which regulated entities may be using PFAS. EPA has developed a dataset from various sources that show which industries may be handling PFAS. Approximately 120,000 facilities subject to federal environmental programs have operated or currently operate in industry sectors with processes that may involve handling and/or release of PFAS.

Date of Government Version: 03/30/2023
Date Data Arrived at EDR: 03/30/2023
Date Made Active in Reports: 04/03/2023
Number of Days to Update: 4

Source: Environmental Protection Agency
Telephone: 202-272-0167
Last EDR Contact: 07/05/2023
Next Scheduled EDR Contact: 10/16/2023
Data Release Frequency: Varies

PFAS ECHO FIRE TRAINING: Facilities in Industries that May Be Handling PFAS Listing

A list of fire training sites was added to the Industry Sectors dataset using a keyword search on the permitted facilities name to identify sites where fire-fighting foam may have been used in training exercises. Additionally, you may view an example spreadsheet of the subset of fire training facility data, as well as the keywords used in selecting or deselecting a facility for the subset. as well as the keywords used in selecting or deselecting a facility for the subset. These keywords were tested to maximize accuracy in selecting facilities that may use fire-fighting foam in training exercises, however, due to the lack of a required reporting field in the data systems for designating fire training sites, this methodology may not identify all fire training sites or may potentially misidentify them.

Date of Government Version: 03/30/2023
Date Data Arrived at EDR: 03/30/2023
Date Made Active in Reports: 04/03/2023
Number of Days to Update: 4

Source: Environmental Protection Agency
Telephone: 202-272-0167
Last EDR Contact: 07/05/2023
Next Scheduled EDR Contact: 10/16/2023
Data Release Frequency: Varies

PFAS PART 139 AIRPORT: All Certified Part 139 Airports PFAS Information Listing

Since July 1, 2006, all certified part 139 airports are required to have fire-fighting foam onsite that meet military specifications (MIL-F-24385) (14 CFR 139.317). To date, these military specification fire-fighting foams are fluorinated and have been historically used for training and extinguishing. The 2018 FAA Reauthorization Act has a provision stating that no later than October 2021, FAA shall not require the use of fluorinated AFFF. This provision does not prohibit the use of fluorinated AFFF at Part 139 civilian airports; it only prohibits FAA from mandating its use. The Federal Aviation Administration's document AC 150/5210-6D - Aircraft Fire Extinguishing Agents provides guidance on Aircraft Fire Extinguishing Agents, which includes Aqueous Film Forming Foam (AFFF).

Date of Government Version: 03/30/2023
Date Data Arrived at EDR: 03/30/2023
Date Made Active in Reports: 04/03/2023
Number of Days to Update: 4

Source: Environmental Protection Agency
Telephone: 202-272-0167
Last EDR Contact: 07/05/2023
Next Scheduled EDR Contact: 10/16/2023
Data Release Frequency: Varies

GOVERNMENT RECORDS SEARCHED / DATA CURRENCY TRACKING

AQUEOUS FOAM NRC: Aqueous Foam Related Incidents Listing

The National Response Center (NRC) serves as an emergency call center that fields initial reports for pollution and railroad incidents and forwards that information to appropriate federal/state agencies for response. The spreadsheets posted to the NRC website contain initial incident data that has not been validated or investigated by a federal/state response agency. Response center calls from 1990 to the most recent complete calendar year where there was indication of Aqueous Film Forming Foam (AFFF) usage are included in this dataset. NRC calls may reference AFFF usage in the ?Material Involved? or ?Incident Description? fields.

Date of Government Version: 04/27/2023	Source: Environmental Protection Agency
Date Data Arrived at EDR: 04/27/2023	Telephone: 202-272-0167
Date Made Active in Reports: 05/02/2023	Last EDR Contact: 07/06/2023
Number of Days to Update: 5	Next Scheduled EDR Contact: 10/16/2023
	Data Release Frequency: Varies

PFAS: PFAS Contamination Site Location Listing

A listing of PGAS contaminated sites included in the Bureau for Remediation and Redevelopment Tracking System (BRRTS) database.

Date of Government Version: 03/27/2023	Source: Department of Natural Resources
Date Data Arrived at EDR: 03/29/2023	Telephone: 608-264-6125
Date Made Active in Reports: 06/14/2023	Last EDR Contact: 06/27/2023
Number of Days to Update: 77	Next Scheduled EDR Contact: 10/09/2023
	Data Release Frequency: Quarterly

AIRS: Air Permit Program Listing

A listing of permits issued by the Air Permit Program.

Date of Government Version: 10/05/2022	Source: Department of Natural Resources
Date Data Arrived at EDR: 10/06/2022	Telephone: 608-266-2621
Date Made Active in Reports: 12/27/2022	Last EDR Contact: 06/13/2023
Number of Days to Update: 82	Next Scheduled EDR Contact: 10/23/2023
	Data Release Frequency: Annually

ASBESTOS: Asbestos Notification Listing

Asbestos sites

Date of Government Version: 02/20/2023	Source: Department of Natural Resources
Date Data Arrived at EDR: 02/21/2023	Telephone: 608-267-7542
Date Made Active in Reports: 05/10/2023	Last EDR Contact: 05/18/2023
Number of Days to Update: 78	Next Scheduled EDR Contact: 09/04/2023
	Data Release Frequency: Varies

BRRTS: Bureau of Remediation & Redevelopment Tracking System

BRRTS is a tracking system of contaminated sites. It holds key information for finding out more about a site or an activity. Activity types included are: Abandoned Container - An abandoned container with potentially hazardous contents recovered from a site. No discharge to the environment occurs. If the container did release a hazardous substance, a spill would be associated with the site. Superfund - is a federal program created by Congress in 1980 to finance cleanup of the nation's worst hazardous waste sites. VPLE - Voluntary Property Liability Exemptions apply to sites in which a property owner conducts an environmental investigation and cleanup of an entire property and then receives limits on their future liability. General Property - Environmental actions which apply to the property as a whole, rather than a specific source of contamination, such as the LUST or environmental repair site. Examples would be off-site letters, municipal liability clarification letters, lease letters, voluntary party liability exemption actions, and general liability clarification letters.

Date of Government Version: 03/02/2023	Source: Department of Natural Resources
Date Data Arrived at EDR: 03/17/2023	Telephone: 608-261-6422
Date Made Active in Reports: 06/05/2023	Last EDR Contact: 06/27/2023
Number of Days to Update: 80	Next Scheduled EDR Contact: 10/09/2023
	Data Release Frequency: Quarterly

GOVERNMENT RECORDS SEARCHED / DATA CURRENCY TRACKING

COAL ASH: Coal Ash Disposal Site Listing

A listing of coal combustion monofills.

Date of Government Version: 03/20/2020
Date Data Arrived at EDR: 04/01/2020
Date Made Active in Reports: 06/19/2020
Number of Days to Update: 79

Source: Department of Natural Resources
Telephone: 608-267-3538
Last EDR Contact: 06/20/2023
Next Scheduled EDR Contact: 10/02/2023
Data Release Frequency: Varies

DRYCLEANERS: Five Star Recognition Program Sites

Drycleaning facilities enrolled in the Five Star Recognition Program. The primary focus of the Five Star program is to encourage reductions in the use and emissions of perchloroethylene (perc), a common but potentially hazardous drycleaning solvent. Participating cleaners pursue recycling opportunities, spill prevention strategies, more efficient solvent use, and more wet cleaning to reduce their perc consumption.

Date of Government Version: 03/06/2023
Date Data Arrived at EDR: 03/08/2023
Date Made Active in Reports: 05/26/2023
Number of Days to Update: 79

Source: Department of Natural Resources
Telephone: 608-267-3125
Last EDR Contact: 06/08/2023
Next Scheduled EDR Contact: 09/18/2023
Data Release Frequency: No Update Planned

Financial Assurance 1: Financial Assurance Information Listing

Financial Assurance information.

Date of Government Version: 02/13/2023
Date Data Arrived at EDR: 02/14/2023
Date Made Active in Reports: 05/09/2023
Number of Days to Update: 84

Source: Department of Natural Resources
Telephone: 608-266-6965
Last EDR Contact: 05/10/2023
Next Scheduled EDR Contact: 08/28/2023
Data Release Frequency: Varies

Financial Assurance 2: Financial Assurance Information Listing

Information for underground storage tanks. Financial assurance is intended to ensure that resources are available to pay for the cost of closure, post-closure care, and corrective measures if the owner or operator of a regulated facility is unable or unwilling to pay.

Date of Government Version: 12/14/2022
Date Data Arrived at EDR: 12/14/2022
Date Made Active in Reports: 01/04/2023
Number of Days to Update: 21

Source: Department of Agriculture, Trade & Consumer Protection
Telephone: 608-266-0956
Last EDR Contact: 06/16/2023
Next Scheduled EDR Contact: 09/25/2023
Data Release Frequency: No Update Planned

Financial Assurance 3: Financial Assurance Information Listing

Financial assurance information listing for hazardous waste facilities.

Date of Government Version: 02/13/2023
Date Data Arrived at EDR: 02/14/2023
Date Made Active in Reports: 05/09/2023
Number of Days to Update: 84

Source: Department of Natural Resources
Telephone: 608-266-1486
Last EDR Contact: 05/10/2023
Next Scheduled EDR Contact: 08/28/2023
Data Release Frequency: Annually

LEAD: Lead Inspection Data

Lead inspection information.

Date of Government Version: 03/20/2023
Date Data Arrived at EDR: 03/22/2023
Date Made Active in Reports: 06/07/2023
Number of Days to Update: 77

Source: Department of Health & Family Services
Telephone: 608-267-0473
Last EDR Contact: 06/07/2023
Next Scheduled EDR Contact: 09/25/2023
Data Release Frequency: Annually

GOVERNMENT RECORDS SEARCHED / DATA CURRENCY TRACKING

LEAD CERT: Lead Safe Housing Registry

A listing of Wisconsin properties that have been or currently are in our Lead-Free/Lead-Safe Property Registry.

Date of Government Version: 02/15/2022
Date Data Arrived at EDR: 02/28/2022
Date Made Active in Reports: 05/26/2022
Number of Days to Update: 87

Source: Department of Environmental & Occupation
Telephone: 608-267-0928
Last EDR Contact: 06/01/2023
Next Scheduled EDR Contact: 09/11/2023
Data Release Frequency: Varies

WI MANIFEST: Manifest Information

Hazardous waste manifest information.

Date of Government Version: 05/31/2018
Date Data Arrived at EDR: 06/19/2019
Date Made Active in Reports: 09/03/2019
Number of Days to Update: 76

Source: Department of Natural Resources
Telephone: N/A
Last EDR Contact: 06/01/2023
Next Scheduled EDR Contact: 09/18/2023
Data Release Frequency: Annually

NPDES: NPDES Permit Listing

A listing of stormwater permit industrial facilities.

Date of Government Version: 02/14/2023
Date Data Arrived at EDR: 02/15/2023
Date Made Active in Reports: 05/18/2023
Number of Days to Update: 92

Source: Department of Natural Resources
Telephone: 608-264-8971
Last EDR Contact: 05/09/2023
Next Scheduled EDR Contact: 08/28/2023
Data Release Frequency: Quarterly

TIER 2: Tier 2 Facility Listing

A listing of facilities which store or manufacture hazardous materials that submit a chemical inventory report.

Date of Government Version: 12/31/2021
Date Data Arrived at EDR: 08/10/2022
Date Made Active in Reports: 08/11/2022
Number of Days to Update: 1

Source: Department of Natural Resources
Telephone: 608-242-3225
Last EDR Contact: 05/04/2023
Next Scheduled EDR Contact: 08/21/2023
Data Release Frequency: Varies

WRRSER: Wisconsin Remedial Response Site Evaluation Report

The WRRSER provides information about location, status, and priority of sites or facilities in the state which are known to cause or have a high potential to cause environmental pollution.

Date of Government Version: 10/01/1995
Date Data Arrived at EDR: 01/02/1996
Date Made Active in Reports: 02/01/1996
Number of Days to Update: 30

Source: Department of Natural Resources
Telephone: 608-261-6422
Last EDR Contact: 09/23/2016
Next Scheduled EDR Contact: 01/09/2017
Data Release Frequency: No Update Planned

PCS ENF: Enforcement data

No description is available for this data

Date of Government Version: 12/31/2014
Date Data Arrived at EDR: 02/05/2015
Date Made Active in Reports: 03/06/2015
Number of Days to Update: 29

Source: EPA
Telephone: 202-564-2497
Last EDR Contact: 06/27/2023
Next Scheduled EDR Contact: 10/16/2023
Data Release Frequency: Varies

PFAS TRIS: List of PFAS Added to the TRI

Section 7321 of the National Defense Authorization Act for Fiscal Year 2020 (NDAA) immediately added certain per- and polyfluoroalkyl substances (PFAS) to the list of chemicals covered by the Toxics Release Inventory (TRI) under Section 313 of the Emergency Planning and Community Right-to-Know Act (EPCRA) and provided a framework for additional PFAS to be added to TRI on an annual basis.

GOVERNMENT RECORDS SEARCHED / DATA CURRENCY TRACKING

Date of Government Version: 06/07/2023
Date Data Arrived at EDR: 06/08/2023
Date Made Active in Reports: 06/09/2023
Number of Days to Update: 1

Source: Environmental Protection Agency
Telephone: 202-566-0250
Last EDR Contact: 07/05/2023
Next Scheduled EDR Contact: 10/16/2023
Data Release Frequency: Varies

MINES MRDS: Mineral Resources Data System Mineral Resources Data System

Date of Government Version: 08/23/2022
Date Data Arrived at EDR: 11/22/2022
Date Made Active in Reports: 02/28/2023
Number of Days to Update: 98

Source: USGS
Telephone: 703-648-6533
Last EDR Contact: 05/25/2023
Next Scheduled EDR Contact: 09/04/2023
Data Release Frequency: Varies

PCS: Permit Compliance System

PCS is a computerized management information system that contains data on National Pollutant Discharge Elimination System (NPDES) permit holding facilities. PCS tracks the permit, compliance, and enforcement status of NPDES facilities.

Date of Government Version: 07/14/2011
Date Data Arrived at EDR: 08/05/2011
Date Made Active in Reports: 09/29/2011
Number of Days to Update: 55

Source: EPA, Office of Water
Telephone: 202-564-2496
Last EDR Contact: 06/27/2023
Next Scheduled EDR Contact: 10/16/2023
Data Release Frequency: No Update Planned

EDR HIGH RISK HISTORICAL RECORDS

EDR Exclusive Records

EDR MGP: EDR Proprietary Manufactured Gas Plants

The EDR Proprietary Manufactured Gas Plant Database includes records of coal gas plants (manufactured gas plants) compiled by EDR's researchers. Manufactured gas sites were used in the United States from the 1800's to 1950's to produce a gas that could be distributed and used as fuel. These plants used whale oil, rosin, coal, or a mixture of coal, oil, and water that also produced a significant amount of waste. Many of the byproducts of the gas production, such as coal tar (oily waste containing volatile and non-volatile chemicals), sludges, oils and other compounds are potentially hazardous to human health and the environment. The byproduct from this process was frequently disposed of directly at the plant site and can remain or spread slowly, serving as a continuous source of soil and groundwater contamination.

Date of Government Version: N/A
Date Data Arrived at EDR: N/A
Date Made Active in Reports: N/A
Number of Days to Update: N/A

Source: EDR, Inc.
Telephone: N/A
Last EDR Contact: N/A
Next Scheduled EDR Contact: N/A
Data Release Frequency: No Update Planned

EDR Hist Auto: EDR Exclusive Historical Auto Stations

EDR has searched selected national collections of business directories and has collected listings of potential gas station/filling station/service station sites that were available to EDR researchers. EDR's review was limited to those categories of sources that might, in EDR's opinion, include gas station/filling station/service station establishments. The categories reviewed included, but were not limited to gas, gas station, gasoline station, filling station, auto, automobile repair, auto service station, service station, etc. This database falls within a category of information EDR classifies as "High Risk Historical Records", or HRHR. EDR's HRHR effort presents unique and sometimes proprietary data about past sites and operations that typically create environmental concerns, but may not show up in current government records searches.

Date of Government Version: N/A
Date Data Arrived at EDR: N/A
Date Made Active in Reports: N/A
Number of Days to Update: N/A

Source: EDR, Inc.
Telephone: N/A
Last EDR Contact: N/A
Next Scheduled EDR Contact: N/A
Data Release Frequency: Varies

GOVERNMENT RECORDS SEARCHED / DATA CURRENCY TRACKING

EDR Hist Cleaner: EDR Exclusive Historical Cleaners

EDR has searched selected national collections of business directories and has collected listings of potential dry cleaner sites that were available to EDR researchers. EDR's review was limited to those categories of sources that might, in EDR's opinion, include dry cleaning establishments. The categories reviewed included, but were not limited to dry cleaners, cleaners, laundry, laundromat, cleaning/laundry, wash & dry etc. This database falls within a category of information EDR classifies as "High Risk Historical Records", or HRHR. EDR's HRHR effort presents unique and sometimes proprietary data about past sites and operations that typically create environmental concerns, but may not show up in current government records searches.

Date of Government Version: N/A	Source: EDR, Inc.
Date Data Arrived at EDR: N/A	Telephone: N/A
Date Made Active in Reports: N/A	Last EDR Contact: N/A
Number of Days to Update: N/A	Next Scheduled EDR Contact: N/A
	Data Release Frequency: Varies

EDR RECOVERED GOVERNMENT ARCHIVES

Exclusive Recovered Govt. Archives

RGA LF: Recovered Government Archive Solid Waste Facilities List

The EDR Recovered Government Archive Landfill database provides a list of landfills derived from historical databases and includes many records that no longer appear in current government lists. Compiled from Records formerly available from the Department of Natural Resources in Wisconsin.

Date of Government Version: N/A	Source: Department of Natural Resources
Date Data Arrived at EDR: 07/01/2013	Telephone: N/A
Date Made Active in Reports: 01/13/2014	Last EDR Contact: 06/01/2012
Number of Days to Update: 196	Next Scheduled EDR Contact: N/A
	Data Release Frequency: Varies

RGA LUST: Recovered Government Archive Leaking Underground Storage Tank

The EDR Recovered Government Archive Leaking Underground Storage Tank database provides a list of LUST incidents derived from historical databases and includes many records that no longer appear in current government lists. Compiled from Records formerly available from the Department of Natural Resources in Wisconsin.

Date of Government Version: N/A	Source: Department of Natural Resources
Date Data Arrived at EDR: 07/01/2013	Telephone: N/A
Date Made Active in Reports: 12/27/2013	Last EDR Contact: 06/01/2012
Number of Days to Update: 179	Next Scheduled EDR Contact: N/A
	Data Release Frequency: Varies

COUNTY RECORDS

MILWAUKEE COUNTY:

BROWNFIELDS 2: List of Tax Delinquent Brownfields

Current owners of these sites have not paid their property taxes for one or more years. Based on at least an initial screening of these properties (including a historical land use check and a site visit), the City has decided not to foreclose because of potential environmental contamination. However, the City (using State Statute 75.106) may begin foreclosure, and then assign the foreclosure judgment to a new party that will remediate and redevelop the site. Testing may demonstrate that the site is clean or needs limited environmental clean-up.

Date of Government Version: 12/31/2022	Source: Redevelopment Authority of the City of Milwaukee
Date Data Arrived at EDR: 01/25/2023	Telephone: 414-286-5642
Date Made Active in Reports: 04/17/2023	Last EDR Contact: 04/26/2023
Number of Days to Update: 82	Next Scheduled EDR Contact: 08/07/2023
	Data Release Frequency: Semi-Annually

GOVERNMENT RECORDS SEARCHED / DATA CURRENCY TRACKING

OTHER DATABASE(S)

Depending on the geographic area covered by this report, the data provided in these specialty databases may or may not be complete. For example, the existence of wetlands information data in a specific report does not mean that all wetlands in the area covered by the report are included. Moreover, the absence of any reported wetlands information does not necessarily mean that wetlands do not exist in the area covered by the report.

CT MANIFEST: Hazardous Waste Manifest Data

Facility and manifest data. Manifest is a document that lists and tracks hazardous waste from the generator through transporters to a tsd facility.

Date of Government Version: 11/16/2022	Source: Department of Energy & Environmental Protection
Date Data Arrived at EDR: 11/16/2022	Telephone: 860-424-3375
Date Made Active in Reports: 02/06/2023	Last EDR Contact: 05/11/2023
Number of Days to Update: 82	Next Scheduled EDR Contact: 08/21/2023
	Data Release Frequency: No Update Planned

NJ MANIFEST: Manifest Information

Hazardous waste manifest information.

Date of Government Version: 12/31/2018	Source: Department of Environmental Protection
Date Data Arrived at EDR: 04/10/2019	Telephone: N/A
Date Made Active in Reports: 05/16/2019	Last EDR Contact: 06/27/2023
Number of Days to Update: 36	Next Scheduled EDR Contact: 10/16/2023
	Data Release Frequency: Annually

NY MANIFEST: Facility and Manifest Data

Manifest is a document that lists and tracks hazardous waste from the generator through transporters to a TSD facility.

Date of Government Version: 01/01/2019	Source: Department of Environmental Conservation
Date Data Arrived at EDR: 10/29/2021	Telephone: 518-402-8651
Date Made Active in Reports: 01/19/2022	Last EDR Contact: 04/27/2023
Number of Days to Update: 82	Next Scheduled EDR Contact: 08/07/2023
	Data Release Frequency: Quarterly

PA MANIFEST: Manifest Information

Hazardous waste manifest information.

Date of Government Version: 06/30/2018	Source: Department of Environmental Protection
Date Data Arrived at EDR: 07/19/2019	Telephone: 717-783-8990
Date Made Active in Reports: 09/10/2019	Last EDR Contact: 07/06/2023
Number of Days to Update: 53	Next Scheduled EDR Contact: 10/23/2023
	Data Release Frequency: Annually

RI MANIFEST: Manifest information

Hazardous waste manifest information

Date of Government Version: 12/31/2020	Source: Department of Environmental Management
Date Data Arrived at EDR: 11/30/2021	Telephone: 401-222-2797
Date Made Active in Reports: 02/18/2022	Last EDR Contact: 05/10/2022
Number of Days to Update: 80	Next Scheduled EDR Contact: 08/28/2023
	Data Release Frequency: Annually

VT MANIFEST: Hazardous Waste Manifest Data

Hazardous waste manifest information.

Date of Government Version: 10/28/2019	Source: Department of Environmental Conservation
Date Data Arrived at EDR: 10/29/2019	Telephone: 802-241-3443
Date Made Active in Reports: 01/09/2020	Last EDR Contact: 07/06/2023
Number of Days to Update: 72	Next Scheduled EDR Contact: 10/23/2023
	Data Release Frequency: Annually

GOVERNMENT RECORDS SEARCHED / DATA CURRENCY TRACKING

Oil/Gas Pipelines

Source: Endeavor Business Media

Petroleum Bundle (Crude Oil, Refined Products, Petrochemicals, Gas Liquids (LPG/NGL), and Specialty Gases (Miscellaneous)) N = Natural Gas Bundle (Natural Gas, Gas Liquids (LPG/NGL), and Specialty Gases (Miscellaneous)). This map includes information copyrighted by Endeavor Business Media. This information is provided on a best effort basis and Endeavor Business Media does not guarantee its accuracy nor warrant its fitness for any particular purpose. Such information has been reprinted with the permission of Endeavor Business Media.

Electric Power Transmission Line Data

Source: Endeavor Business Media

This map includes information copyrighted by Endeavor Business Media. This information is provided on a best effort basis and Endeavor Business Media does not guarantee its accuracy nor warrant its fitness for any particular purpose. Such information has been reprinted with the permission of Endeavor Business Media.

Sensitive Receptors: There are individuals deemed sensitive receptors due to their fragile immune systems and special sensitivity to environmental discharges. These sensitive receptors typically include the elderly, the sick, and children. While the location of all sensitive receptors cannot be determined, EDR indicates those buildings and facilities - schools, daycares, hospitals, medical centers, and nursing homes - where individuals who are sensitive receptors are likely to be located.

AHA Hospitals:

Source: American Hospital Association, Inc.

Telephone: 312-280-5991

The database includes a listing of hospitals based on the American Hospital Association's annual survey of hospitals.

Medical Centers: Provider of Services Listing

Source: Centers for Medicare & Medicaid Services

Telephone: 410-786-3000

A listing of hospitals with Medicare provider number, produced by Centers of Medicare & Medicaid Services, a federal agency within the U.S. Department of Health and Human Services.

Nursing Homes

Source: National Institutes of Health

Telephone: 301-594-6248

Information on Medicare and Medicaid certified nursing homes in the United States.

Public Schools

Source: National Center for Education Statistics

Telephone: 202-502-7300

The National Center for Education Statistics' primary database on elementary and secondary public education in the United States. It is a comprehensive, annual, national statistical database of all public elementary and secondary schools and school districts, which contains data that are comparable across all states.

Private Schools

Source: National Center for Education Statistics

Telephone: 202-502-7300

The National Center for Education Statistics' primary database on private school locations in the United States.

Daycare Centers: Day Care Directory

Source: Department of Health & Family Services

Telephone: 608-266-9314

Flood Zone Data: This data was obtained from the Federal Emergency Management Agency (FEMA). It depicts 100-year and 500-year flood zones as defined by FEMA. It includes the National Flood Hazard Layer (NFHL) which incorporates Flood Insurance Rate Map (FIRM) data and Q3 data from FEMA in areas not covered by NFHL.

Source: FEMA

Telephone: 877-336-2627

Date of Government Version: 2003, 2015

NWI: National Wetlands Inventory. This data, available in select counties across the country, was obtained by EDR in 2002, 2005, 2010 and 2015 from the U.S. Fish and Wildlife Service.

GOVERNMENT RECORDS SEARCHED / DATA CURRENCY TRACKING

Current USGS 7.5 Minute Topographic Map
Source: U.S. Geological Survey

STREET AND ADDRESS INFORMATION

© 2015 TomTom North America, Inc. All rights reserved. This material is proprietary and the subject of copyright protection and other intellectual property rights owned by or licensed to Tele Atlas North America, Inc. The use of this material is subject to the terms of a license agreement. You will be held liable for any unauthorized copying or disclosure of this material.

GEOCHECK[®] - PHYSICAL SETTING SOURCE ADDENDUM

TARGET PROPERTY ADDRESS

N88W16521 MAIN STREET
N88W16521 MAIN STREET
MENOMONEE FALLS, WI 53051

TARGET PROPERTY COORDINATES

Latitude (North):	43.178757 - 43° 10' 43.53"
Longitude (West):	88.115177 - 88° 6' 54.64"
Universal Tranverse Mercator:	Zone 16
UTM X (Meters):	409364.8
UTM Y (Meters):	4781054.0
Elevation:	828 ft. above sea level

USGS TOPOGRAPHIC MAP

Target Property Map:	12441658 MENOMONEE FALLS, WI
Version Date:	2018
West Map:	12441670 SUSSEX, WI
Version Date:	2018

EDR's GeoCheck Physical Setting Source Addendum is provided to assist the environmental professional in forming an opinion about the impact of potential contaminant migration.

Assessment of the impact of contaminant migration generally has two principle investigative components:

1. Groundwater flow direction, and
2. Groundwater flow velocity.

Groundwater flow direction may be impacted by surface topography, hydrology, hydrogeology, characteristics of the soil, and nearby wells. Groundwater flow velocity is generally impacted by the nature of the geologic strata.

GEOCHECK® - PHYSICAL SETTING SOURCE SUMMARY

GROUNDWATER FLOW DIRECTION INFORMATION

Groundwater flow direction for a particular site is best determined by a qualified environmental professional using site-specific well data. If such data is not reasonably ascertainable, it may be necessary to rely on other sources of information, such as surface topographic information, hydrologic information, hydrogeologic data collected on nearby properties, and regional groundwater flow information (from deep aquifers).

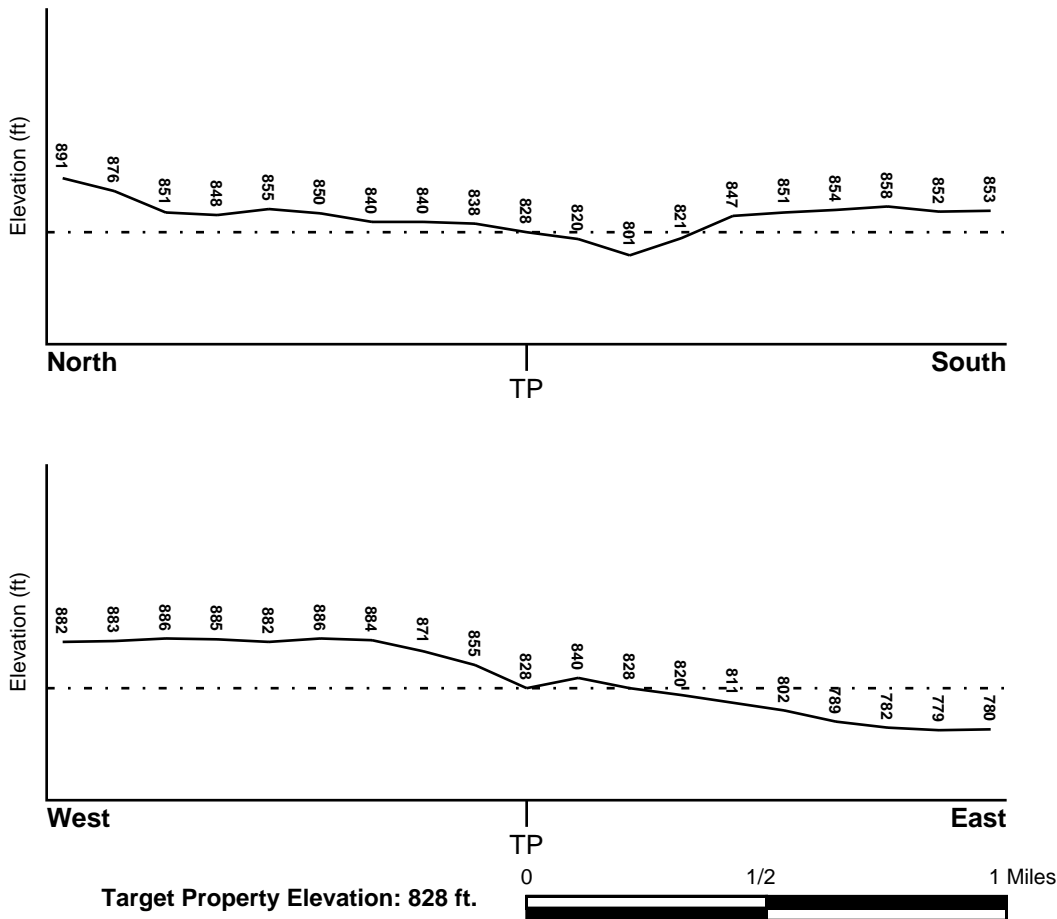
TOPOGRAPHIC INFORMATION

Surface topography may be indicative of the direction of surficial groundwater flow. This information can be used to assist the environmental professional in forming an opinion about the impact of nearby contaminated properties or, should contamination exist on the target property, what downgradient sites might be impacted.

TARGET PROPERTY TOPOGRAPHY

General Topographic Gradient: General SE

SURROUNDING TOPOGRAPHY: ELEVATION PROFILES



Source: Topography has been determined from the USGS 7.5' Digital Elevation Model and should be evaluated on a relative (not an absolute) basis. Relative elevation information between sites of close proximity should be field verified.

GEOCHECK® - PHYSICAL SETTING SOURCE SUMMARY

HYDROLOGIC INFORMATION

Surface water can act as a hydrologic barrier to groundwater flow. Such hydrologic information can be used to assist the environmental professional in forming an opinion about the impact of nearby contaminated properties or, should contamination exist on the target property, what downgradient sites might be impacted.

Refer to the Physical Setting Source Map following this summary for hydrologic information (major waterways and bodies of water).

FEMA FLOOD ZONE

<u>Flood Plain Panel at Target Property</u>	<u>FEMA Source Type</u>
55133C0111G	FEMA FIRM Flood data
<u>Additional Panels in search area:</u>	<u>FEMA Source Type</u>
55133C0084G	FEMA FIRM Flood data
55133C0103G	FEMA FIRM Flood data
55133C0092G	FEMA FIRM Flood data

NATIONAL WETLAND INVENTORY

<u>NWI Quad at Target Property</u>	<u>NWI Electronic Data Coverage</u>
NOT AVAILABLE	YES - refer to the Overview Map and Detail Map

HYDROGEOLOGIC INFORMATION

Hydrogeologic information obtained by installation of wells on a specific site can often be an indicator of groundwater flow direction in the immediate area. Such hydrogeologic information can be used to assist the environmental professional in forming an opinion about the impact of nearby contaminated properties or, should contamination exist on the target property, what downgradient sites might be impacted.

Site-Specific Hydrogeological Data*:

Search Radius:	1.25 miles
Status:	Not found

AQUIFLOW®

Search Radius: 1.000 Mile.

EDR has developed the AQUIFLOW Information System to provide data on the general direction of groundwater flow at specific points. EDR has reviewed reports submitted by environmental professionals to regulatory authorities at select sites and has extracted the date of the report, groundwater flow direction as determined hydrogeologically, and the depth to water table.

<u>MAP ID</u>	<u>LOCATION FROM TP</u>	<u>GENERAL DIRECTION GROUNDWATER FLOW</u>
Not Reported		

GEOCHECK® - PHYSICAL SETTING SOURCE SUMMARY

GROUNDWATER FLOW VELOCITY INFORMATION

Groundwater flow velocity information for a particular site is best determined by a qualified environmental professional using site specific geologic and soil strata data. If such data are not reasonably ascertainable, it may be necessary to rely on other sources of information, including geologic age identification, rock stratigraphic unit and soil characteristics data collected on nearby properties and regional soil information. In general, contaminant plumes move more quickly through sandy-gravelly types of soils than silty-clayey types of soils.

GEOLOGIC INFORMATION IN GENERAL AREA OF TARGET PROPERTY

Geologic information can be used by the environmental professional in forming an opinion about the relative speed at which contaminant migration may be occurring.

ROCK STRATIGRAPHIC UNIT

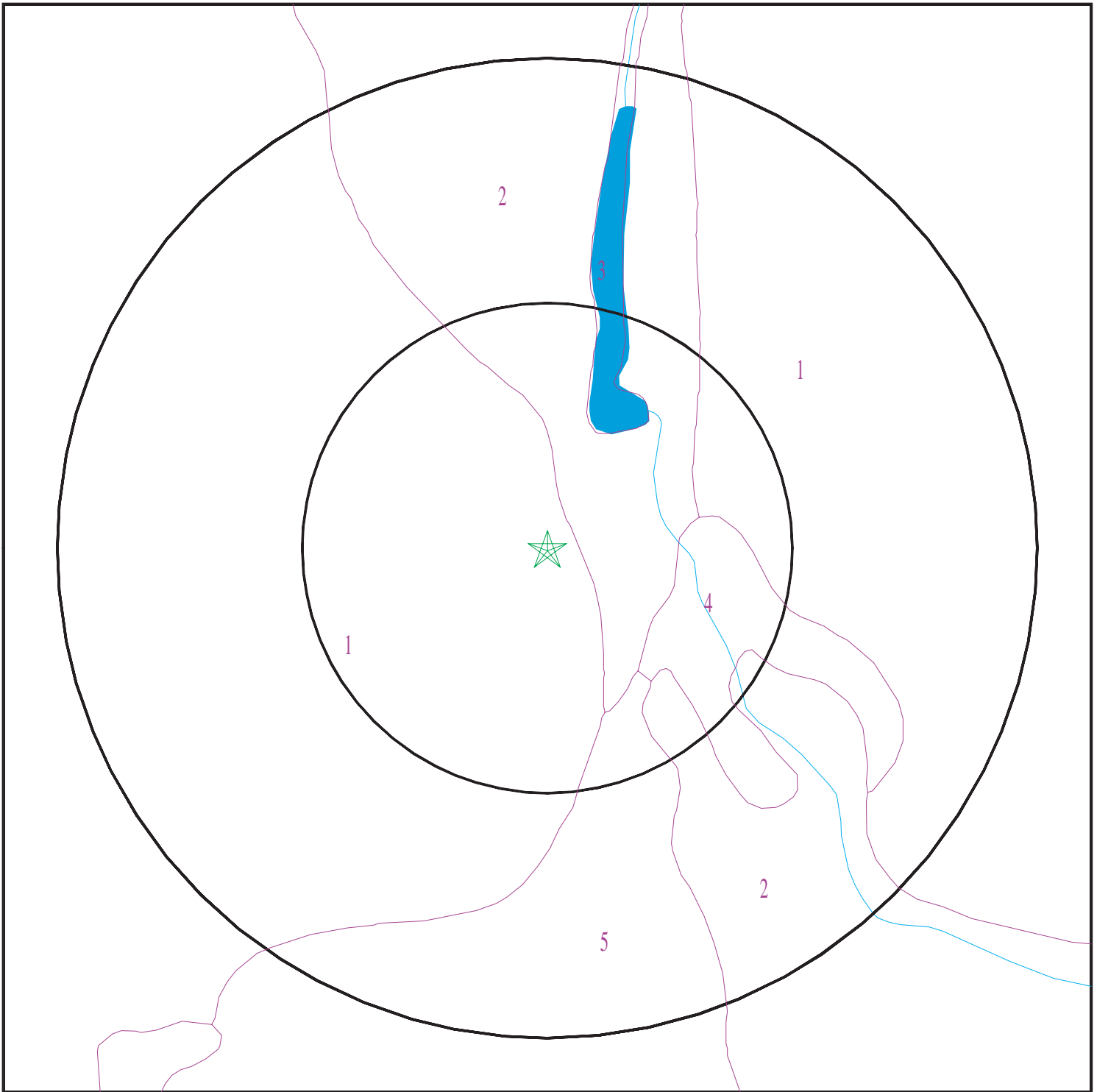
Era:	Paleozoic
System:	Silurian
Series:	Middle Silurian (Niagoaran)
Code:	S2 <i>(decoded above as Era, System & Series)</i>

GEOLOGIC AGE IDENTIFICATION

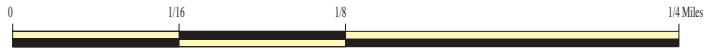
Category: Stratified Sequence

Geologic Age and Rock Stratigraphic Unit Source: P.G. Schruben, R.E. Arndt and W.J. Bawiec, Geology of the Conterminous U.S. at 1:2,500,000 Scale - a digital representation of the 1974 P.B. King and H.M. Beikman Map, USGS Digital Data Series DDS - 11 (1994).

SSURGO SOIL MAP - 7386826.2s



- ★ Target Property
- SSURGO Soil
- Water



SITE NAME: N88W16521 Main Street
ADDRESS: N88W16521 Main Street
Menomonee Falls WI 53051
LAT/LONG: 43.178757 / 88.115177

CLIENT: Endpoint Solutions LLC
CONTACT: Joe Pugel
INQUIRY #: 7386826.2s
DATE: July 11, 2023 2:54 pm

GEOCHECK® - PHYSICAL SETTING SOURCE SUMMARY

DOMINANT SOIL COMPOSITION IN GENERAL AREA OF TARGET PROPERTY

The U.S. Department of Agriculture's (USDA) Soil Conservation Service (SCS) leads the National Cooperative Soil Survey (NCSS) and is responsible for collecting, storing, maintaining and distributing soil survey information for privately owned lands in the United States. A soil map in a soil survey is a representation of soil patterns in a landscape. The following information is based on Soil Conservation Service SSURGO data.

Soil Map ID: 1

Soil Component Name: Ozaukee

Soil Surface Texture: silt loam

Hydrologic Group: Class C - Slow infiltration rates. Soils with layers impeding downward movement of water, or soils with moderately fine or fine textures.

Soil Drainage Class: Well drained

Hydric Status: Not hydric

Corrosion Potential - Uncoated Steel: High

Depth to Bedrock Min: > 0 inches

Depth to Watertable Min: > 0 inches

Soil Layer Information							
Layer	Boundary		Soil Texture Class	Classification		Saturated hydraulic conductivity micro m/sec	Soil Reaction (pH)
	Upper	Lower		AASHTO Group	Unified Soil		
1	0 inches	7 inches	silt loam	Not reported	Not reported	Max: 4 Min: 0	Max: 8.4 Min: 7.4
2	7 inches	11 inches	silty clay loam	Not reported	Not reported	Max: 4 Min: 0	Max: 8.4 Min: 7.4
3	11 inches	25 inches	silty clay loam	Not reported	Not reported	Max: 4 Min: 0	Max: 8.4 Min: 7.4
4	25 inches	59 inches	silty clay loam	Not reported	Not reported	Max: 4 Min: 0	Max: 8.4 Min: 7.4

Soil Map ID: 2

Soil Component Name: Loamy land

Soil Surface Texture: loam

Hydrologic Group: Class B - Moderate infiltration rates. Deep and moderately deep, moderately well and well drained soils with moderately coarse textures.

Soil Drainage Class: Moderately well drained

GEOCHECK® - PHYSICAL SETTING SOURCE SUMMARY

Hydric Status: Not hydric

Corrosion Potential - Uncoated Steel: High

Depth to Bedrock Min: > 0 inches

Depth to Watertable Min: > 107 inches

Soil Layer Information							
Layer	Boundary		Soil Texture Class	Classification		Saturated hydraulic conductivity micro m/sec	Soil Reaction (pH)
	Upper	Lower		AASHTO Group	Unified Soil		
1	0 inches	9 inches	loam	Not reported	Not reported	Max: 0 Min:	Max: Min:

Soil Map ID: 3

Soil Component Name: Water

Soil Surface Texture: loam

Hydrologic Group: Class B - Moderate infiltration rates. Deep and moderately deep, moderately well and well drained soils with moderately coarse textures.

Soil Drainage Class:
Hydric Status: Unknown

Corrosion Potential - Uncoated Steel: Not Reported

Depth to Bedrock Min: > 0 inches

Depth to Watertable Min: > 0 inches

No Layer Information available.

Soil Map ID: 4

Soil Component Name: Ritchey

Soil Surface Texture: silt loam

Hydrologic Group: Class D - Very slow infiltration rates. Soils are clayey, have a high water table, or are shallow to an impervious layer.

Soil Drainage Class: Well drained

GEOCHECK® - PHYSICAL SETTING SOURCE SUMMARY

Hydric Status: Not hydric

Corrosion Potential - Uncoated Steel: Moderate

Depth to Bedrock Min: > 38 inches

Depth to Watertable Min: > 0 inches

Soil Layer Information							
Layer	Boundary		Soil Texture Class	Classification		Saturated hydraulic conductivity micro m/sec	Soil Reaction (pH)
	Upper	Lower		AASHTO Group	Unified Soil		
1	0 inches	9 inches	silt loam	Not reported	Not reported	Max: 42 Min: 0	Max: Min:
2	9 inches	18 inches	clay loam	Not reported	Not reported	Max: 42 Min: 0	Max: Min:
3	18 inches	22 inches	unweathered bedrock	Not reported	Not reported	Max: 42 Min: 0	Max: Min:

Soil Map ID: 5

Soil Component Name: Ozaukee

Soil Surface Texture: silt loam

Hydrologic Group: Class C - Slow infiltration rates. Soils with layers impeding downward movement of water, or soils with moderately fine or fine textures.

Soil Drainage Class: Well drained

Hydric Status: Not hydric

Corrosion Potential - Uncoated Steel: High

Depth to Bedrock Min: > 0 inches

Depth to Watertable Min: > 0 inches

Soil Layer Information							
Layer	Boundary		Soil Texture Class	Classification		Saturated hydraulic conductivity micro m/sec	Soil Reaction (pH)
	Upper	Lower		AASHTO Group	Unified Soil		
1	0 inches	7 inches	silt loam	Not reported	Not reported	Max: 4 Min: 0	Max: 8.4 Min: 7.4
2	7 inches	11 inches	silty clay loam	Not reported	Not reported	Max: 4 Min: 0	Max: 8.4 Min: 7.4

GEOCHECK® - PHYSICAL SETTING SOURCE SUMMARY

Soil Layer Information							
Layer	Boundary		Soil Texture Class	Classification		Saturated hydraulic conductivity micro m/sec	Soil Reaction (pH)
	Upper	Lower		AASHTO Group	Unified Soil		
3	11 inches	25 inches	silty clay loam	Not reported	Not reported	Max: 4 Min: 0	Max: 8.4 Min: 7.4
4	25 inches	59 inches	silty clay loam	Not reported	Not reported	Max: 4 Min: 0	Max: 8.4 Min: 7.4

LOCAL / REGIONAL WATER AGENCY RECORDS

EDR Local/Regional Water Agency records provide water well information to assist the environmental professional in assessing sources that may impact ground water flow direction, and in forming an opinion about the impact of contaminant migration on nearby drinking water wells.

WELL SEARCH DISTANCE INFORMATION

<u>DATABASE</u>	<u>SEARCH DISTANCE (miles)</u>
Federal USGS	1.000
Federal FRDS PWS	Nearest PWS within 1 mile
State Database	1.000

FEDERAL USGS WELL INFORMATION

<u>MAP ID</u>	<u>WELL ID</u>	<u>LOCATION FROM TP</u>
6	USGS40001310606	1/4 - 1/2 Mile NW
7	USGS40001310506	1/4 - 1/2 Mile SE
E17	USGS40001310590	1/2 - 1 Mile ENE
E18	USGS40001329735	1/2 - 1 Mile ENE
99	USGS40001310481	1/2 - 1 Mile SE
U100	USGS40001329724	1/2 - 1 Mile ESE
U101	USGS40001310499	1/2 - 1 Mile ESE
123	USGS40001310523	1/2 - 1 Mile East
157	USGS40001310559	1/2 - 1 Mile West

FEDERAL FRDS PUBLIC WATER SUPPLY SYSTEM INFORMATION

<u>MAP ID</u>	<u>WELL ID</u>	<u>LOCATION FROM TP</u>
1	WI2680431	0 - 1/8 Mile West

Note: PWS System location is not always the same as well location.

GEOCHECK® - PHYSICAL SETTING SOURCE SUMMARY

STATE DATABASE WELL INFORMATION

MAP ID	WELL ID	LOCATION FROM TP
A2	WI6000000279075	1/4 - 1/2 Mile West
A3	WI6000000279074	1/4 - 1/2 Mile West
A4	WI6000000279077	1/4 - 1/2 Mile West
A5	WI6000000279076	1/4 - 1/2 Mile West
8	WI6000000309804	1/4 - 1/2 Mile NE
9	WI6000000281333	1/4 - 1/2 Mile SSW
B10	WI6000000279079	1/4 - 1/2 Mile ENE
B11	WI6000000279078	1/4 - 1/2 Mile ENE
C12	WI6000000279073	1/4 - 1/2 Mile NNE
C13	WI6000000279080	1/4 - 1/2 Mile NNE
14	WI6000000309844	1/2 - 1 Mile SSE
D15	WI6000000279081	1/2 - 1 Mile North
D16	WI6000000279082	1/2 - 1 Mile North
F19	WI6000000279355	1/2 - 1 Mile WSW
F20	WI6000000279356	1/2 - 1 Mile WSW
F21	WI6000000279357	1/2 - 1 Mile WSW
22	WI6000000279090	1/2 - 1 Mile NNE
23	WI6000000279358	1/2 - 1 Mile South
G24	WI6000000279413	1/2 - 1 Mile SE
G25	WI6000000279412	1/2 - 1 Mile SE
G26	WI6000000279414	1/2 - 1 Mile SE
G27	WI6000000279416	1/2 - 1 Mile SE
G28	WI6000000279415	1/2 - 1 Mile SE
29	WI6000000279083	1/2 - 1 Mile NNW
H30	WI6000000279110	1/2 - 1 Mile WNW
H31	WI6000000279111	1/2 - 1 Mile WNW
I32	WI6000000279066	1/2 - 1 Mile East
I33	WI6000000279067	1/2 - 1 Mile East
I34	WI6000000309800	1/2 - 1 Mile East
35	WI6000000279091	1/2 - 1 Mile NE
J36	WI6000000279345	1/2 - 1 Mile SW
J37	WI6000000279346	1/2 - 1 Mile SW
J38	WI6000000279347	1/2 - 1 Mile SW
K39	WI6000000279486	1/2 - 1 Mile ESE
K40	WI6000000279487	1/2 - 1 Mile ESE
K41	WI6000000279484	1/2 - 1 Mile ESE
K42	WI6000000279485	1/2 - 1 Mile ESE
K43	WI6000000279490	1/2 - 1 Mile ESE
K44	WI6000000279491	1/2 - 1 Mile ESE
K45	WI6000000279488	1/2 - 1 Mile ESE
K46	WI6000000279489	1/2 - 1 Mile ESE
L47	WI6000000279405	1/2 - 1 Mile SSE
L48	WI6000000279406	1/2 - 1 Mile SSE
49	WI6000000279089	1/2 - 1 Mile NNE
M50	WI6000000279328	1/2 - 1 Mile WSW
M51	WI6000000279327	1/2 - 1 Mile WSW
M52	WI6000000279330	1/2 - 1 Mile WSW
M53	WI6000000279329	1/2 - 1 Mile WSW
M54	WI6000000279324	1/2 - 1 Mile WSW
M55	WI6000000279323	1/2 - 1 Mile WSW
M56	WI6000000279326	1/2 - 1 Mile WSW
M57	WI6000000279325	1/2 - 1 Mile WSW

GEOCHECK® - PHYSICAL SETTING SOURCE SUMMARY

STATE DATABASE WELL INFORMATION

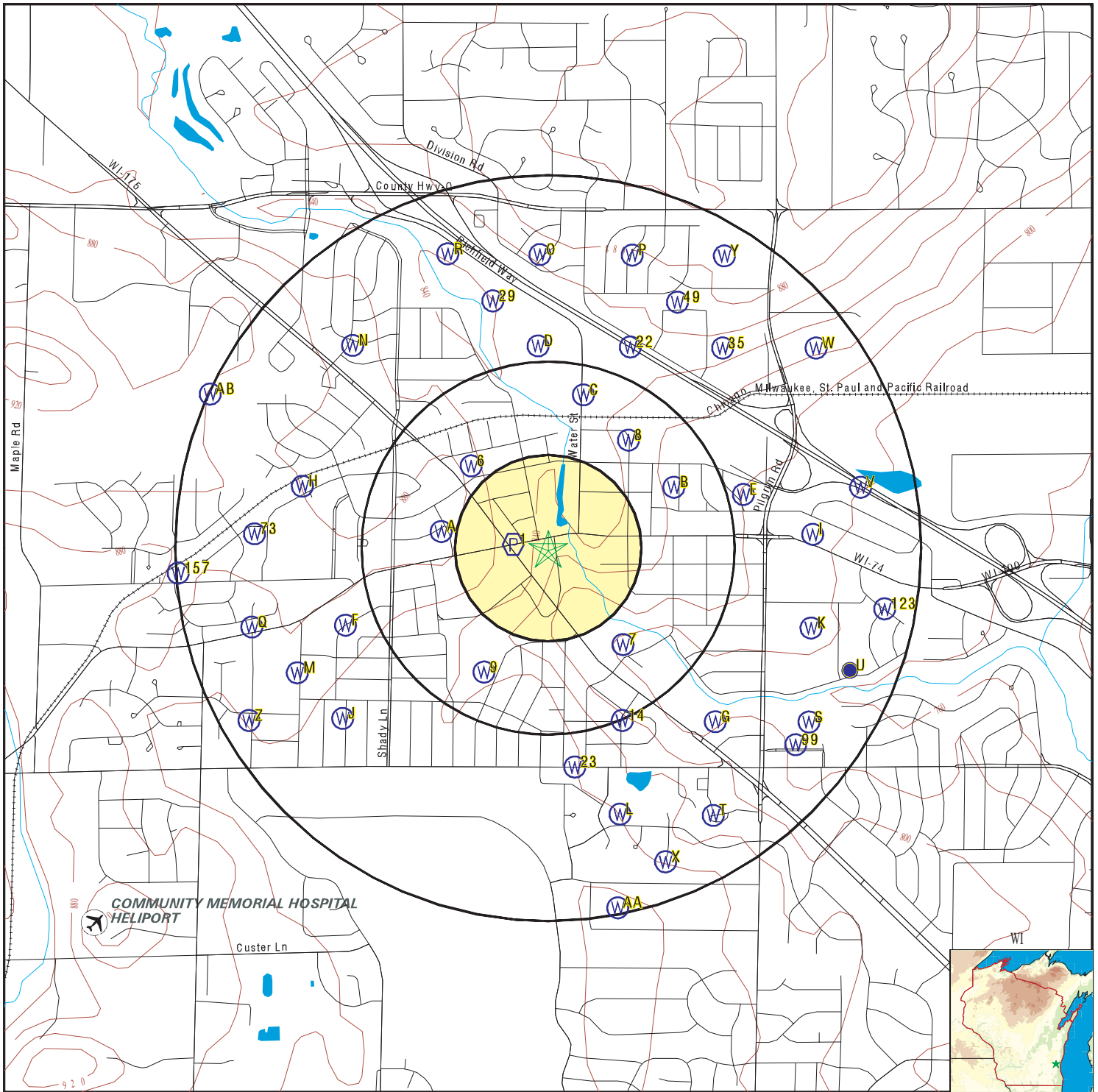
MAP ID	WELL ID	LOCATION FROM TP
M58	WI6000000279331	1/2 - 1 Mile WSW
M59	WI6000000279337	1/2 - 1 Mile WSW
M60	WI6000000279336	1/2 - 1 Mile WSW
M61	WI6000000309839	1/2 - 1 Mile WSW
M62	WI6000000279348	1/2 - 1 Mile WSW
M63	WI6000000279333	1/2 - 1 Mile WSW
M64	WI6000000279332	1/2 - 1 Mile WSW
M65	WI6000000279335	1/2 - 1 Mile WSW
M66	WI6000000279334	1/2 - 1 Mile WSW
N67	WI6000000279123	1/2 - 1 Mile NW
N68	WI6000000279124	1/2 - 1 Mile NW
N69	WI6000000279125	1/2 - 1 Mile NW
O70	WI6000000279087	1/2 - 1 Mile North
O71	WI6000000279086	1/2 - 1 Mile North
O72	WI6000000279088	1/2 - 1 Mile North
73	WI6000000309808	1/2 - 1 Mile West
P74	WI6000000279093	1/2 - 1 Mile NNE
P75	WI6000000279092	1/2 - 1 Mile NNE
P76	WI6000000309806	1/2 - 1 Mile NNE
P77	WI6000000279094	1/2 - 1 Mile NNE
Q78	WI6000000279352	1/2 - 1 Mile WSW
Q79	WI6000000279353	1/2 - 1 Mile WSW
Q80	WI6000000279351	1/2 - 1 Mile WSW
Q81	WI6000000279349	1/2 - 1 Mile WSW
Q82	WI6000000279350	1/2 - 1 Mile WSW
Q83	WI6000000309840	1/2 - 1 Mile WSW
Q84	WI6000000309841	1/2 - 1 Mile WSW
Q85	WI6000000309837	1/2 - 1 Mile WSW
Q86	WI6000000279354	1/2 - 1 Mile WSW
Q87	WI6000000309836	1/2 - 1 Mile WSW
R88	WI6000000279084	1/2 - 1 Mile NNW
R89	WI6000000279085	1/2 - 1 Mile NNW
R90	WI6000000309805	1/2 - 1 Mile NNW
S91	WI6000000279482	1/2 - 1 Mile ESE
S92	WI6000000279483	1/2 - 1 Mile ESE
T93	WI6000000279409	1/2 - 1 Mile SSE
T94	WI6000000279408	1/2 - 1 Mile SSE
T95	WI6000000279407	1/2 - 1 Mile SSE
T96	WI6000000309843	1/2 - 1 Mile SSE
T97	WI6000000279411	1/2 - 1 Mile SSE
T98	WI6000000279410	1/2 - 1 Mile SSE
V102	WI6000000279065	1/2 - 1 Mile East
V103	WI6000000279064	1/2 - 1 Mile East
U104	WI6000000309849	1/2 - 1 Mile ESE
U105	WI6000000309850	1/2 - 1 Mile ESE
W106	WI6000000309802	1/2 - 1 Mile NE
W107	WI6000000309803	1/2 - 1 Mile NE
X108	WI6000000279361	1/2 - 1 Mile SSE
X109	WI6000000279362	1/2 - 1 Mile SSE
X110	WI6000000279359	1/2 - 1 Mile SSE
X111	WI6000000279360	1/2 - 1 Mile SSE
X112	WI6000000279363	1/2 - 1 Mile SSE

GEOCHECK® - PHYSICAL SETTING SOURCE SUMMARY

STATE DATABASE WELL INFORMATION

MAP ID	WELL ID	LOCATION FROM TP
X113	WI6000000279366	1/2 - 1 Mile SSE
X114	WI6000000279367	1/2 - 1 Mile SSE
X115	WI6000000279364	1/2 - 1 Mile SSE
X116	WI6000000279365	1/2 - 1 Mile SSE
Y117	WI6000000279097	1/2 - 1 Mile NNE
Y118	WI6000000279096	1/2 - 1 Mile NNE
Y119	WI6000000279095	1/2 - 1 Mile NNE
Y120	WI6000000279100	1/2 - 1 Mile NNE
Y121	WI6000000279099	1/2 - 1 Mile NNE
Y122	WI6000000279098	1/2 - 1 Mile NNE
Z124	WI6000000279342	1/2 - 1 Mile WSW
Z125	WI6000000279343	1/2 - 1 Mile WSW
Z126	WI6000000279344	1/2 - 1 Mile WSW
Z127	WI6000000279341	1/2 - 1 Mile WSW
Z128	WI6000000279338	1/2 - 1 Mile WSW
Z129	WI6000000279339	1/2 - 1 Mile WSW
Z130	WI6000000279340	1/2 - 1 Mile WSW
Z131	WI6000000309830	1/2 - 1 Mile WSW
Z132	WI6000000309834	1/2 - 1 Mile WSW
Z133	WI6000000309835	1/2 - 1 Mile WSW
Z134	WI6000000309838	1/2 - 1 Mile WSW
Z135	WI6000000309831	1/2 - 1 Mile WSW
Z136	WI6000000309832	1/2 - 1 Mile WSW
Z137	WI6000000309833	1/2 - 1 Mile WSW
AA138	WI6000000279374	1/2 - 1 Mile South
AA139	WI6000000279373	1/2 - 1 Mile South
AA140	WI6000000279376	1/2 - 1 Mile South
AA141	WI6000000279375	1/2 - 1 Mile South
AA142	WI6000000279372	1/2 - 1 Mile South
AA143	WI6000000279369	1/2 - 1 Mile South
AA144	WI6000000279368	1/2 - 1 Mile South
AA145	WI6000000279371	1/2 - 1 Mile South
AA146	WI6000000279370	1/2 - 1 Mile South
AA147	WI6000000279377	1/2 - 1 Mile South
AA148	WI6000000279384	1/2 - 1 Mile South
AA149	WI6000000279383	1/2 - 1 Mile South
AA150	WI6000000309842	1/2 - 1 Mile South
AA151	WI6000000279385	1/2 - 1 Mile South
AA152	WI6000000279382	1/2 - 1 Mile South
AA153	WI6000000279379	1/2 - 1 Mile South
AA154	WI6000000279378	1/2 - 1 Mile South
AA155	WI6000000279381	1/2 - 1 Mile South
AA156	WI6000000279380	1/2 - 1 Mile South
AB158	WI6000000279101	1/2 - 1 Mile WNW
AB159	WI6000000279102	1/2 - 1 Mile WNW
AB160	WI6000000279103	1/2 - 1 Mile WNW

PHYSICAL SETTING SOURCE MAP - 7386826.2s



- County Boundary
- Major Roads
- Contour Lines
- Airports
- Earthquake epicenter, Richter 5 or greater
- Water Wells
- Public Water Supply Wells
- Cluster of Multiple Icons

- Groundwater Flow Direction
- Indeterminate Groundwater Flow at Location
- Groundwater Flow Varies at Location
- Closest Hydrogeological Data



SITE NAME: N88W16521 Main Street
 ADDRESS: N88W16521 Main Street
 Menomonee Falls WI 53051
 LAT/LONG: 43.178757 / 88.115177

CLIENT: Endpoint Solutions LLC
 CONTACT: Joe Pugel
 INQUIRY #: 7386826.2s
 DATE: July 11, 2023 2:54 pm

GEOCHECK® - PHYSICAL SETTING SOURCE MAP FINDINGS

Map ID
 Direction
 Distance
 Elevation

Database EDR ID Number

1
West
0 - 1/8 Mile
Higher

FRDS PWS WI2680431

Epa region:	05	State:	WI
Pwsid:	WI2680431	Pwsname:	ZION EV LUTH CHURCH & SCHOOL
Cityserved:	MENOMONEE FALLS	Stateserved:	WI
Ziperved:	Not Reported	Fipscounty:	Not Reported
Status:	Closed	Retpopsrvd:	507
Pwssvconn:	1	Psource longname:	Groundwater
Pwstype:	NTNCWS	Owner:	Private
Contact:	Not Reported	Contactorgname:	ROEGLIN, MATTHEW - PASTOR
Contactphone:	Not Reported	Contactaddress1:	W188 N4868 Emerald Hills Drive
Contactaddress2:	Not Reported	Contactcity:	Menomonee Falls
Contactstate:	WI	Contactzip:	53051
Pwsactivitycode:	I		
PWS ID:	WI2680431	PWS type:	Not Reported
PWS name:	Not Reported	PWS address:	Not Reported
PWS city:	Not Reported	PWS state:	Not Reported
PWS zip:	Not Reported	PWS ID:	WI2680431
Activity status:	Active	Date system activated:	Not Reported
Date system deactivated:	Not Reported	Retail population:	00000507
System name:	ZION EV LUTH CHURCH & SCHOOL		
System address:	Not Reported	System city:	MENOMONEE FALLS
System state:	WI	System zip:	53051
Population served:	501 - 1,000 Persons	Treatment:	Untreated
Latitude:	431044	Longitude:	0880701
Violation id:	0000157	Orig code:	S
State:	WI	Violation Year:	2000
Contamination code:	3100	Contamination Name:	Coliform (TCR)
Violation code:	23	Violation name:	Monitoring, Routine Major (TCR)
Rule code:	110	Rule name:	TCR
Violation measur:	Not Reported	Unit of measure:	Not Reported
State mcl:	Not Reported	Cmp bdt:	01/01/2000
Cmp edt:	03/31/2000		
Violation id:	0000158	Orig code:	S
State:	WI	Violation Year:	2000
Contamination code:	3100	Contamination Name:	Coliform (TCR)
Violation code:	23	Violation name:	Monitoring, Routine Major (TCR)
Rule code:	110	Rule name:	TCR
Violation measur:	Not Reported	Unit of measure:	Not Reported
State mcl:	Not Reported	Cmp bdt:	04/01/2000
Cmp edt:	06/30/2000		
Violation id:	0100159	Orig code:	S
State:	WI	Violation Year:	2001
Contamination code:	3100	Contamination Name:	Coliform (TCR)
Violation code:	23	Violation name:	Monitoring, Routine Major (TCR)
Rule code:	110	Rule name:	TCR
Violation measur:	Not Reported	Unit of measure:	Not Reported
State mcl:	Not Reported	Cmp bdt:	04/01/2001
Cmp edt:	06/30/2001		
Violation id:	0200160	Orig code:	S

GEOCHECK® - PHYSICAL SETTING SOURCE MAP FINDINGS

State:	WI	Violation Year:	2001
Contamination code:	1005	Contamination Name:	Arsenic
Violation code:	03	Violation name:	Monitoring, Regular
Rule code:	332	Rule name:	Arsenic
Violation measur:	Not Reported	Unit of measure:	Not Reported
State mcl:	Not Reported	Cmp bdt:	01/01/2001
Cmp edt:	09/30/2001		
Violation id:	0200161	Orig code:	S
State:	WI	Violation Year:	2001
Contamination code:	1010	Contamination Name:	Barium
Violation code:	03	Violation name:	Monitoring, Regular
Rule code:	333	Rule name:	Other IOC
Violation measur:	Not Reported	Unit of measure:	Not Reported
State mcl:	Not Reported	Cmp bdt:	01/01/2001
Cmp edt:	09/30/2001		
Violation id:	0200162	Orig code:	S
State:	WI	Violation Year:	2001
Contamination code:	1015	Contamination Name:	Cadmium
Violation code:	03	Violation name:	Monitoring, Regular
Rule code:	333	Rule name:	Other IOC
Violation measur:	Not Reported	Unit of measure:	Not Reported
State mcl:	Not Reported	Cmp bdt:	01/01/2001
Cmp edt:	09/30/2001		
Violation id:	0200163	Orig code:	S
State:	WI	Violation Year:	2001
Contamination code:	1020	Contamination Name:	Chromium
Violation code:	03	Violation name:	Monitoring, Regular
Rule code:	333	Rule name:	Other IOC
Violation measur:	Not Reported	Unit of measure:	Not Reported
State mcl:	Not Reported	Cmp bdt:	01/01/2001
Cmp edt:	09/30/2001		
Violation id:	0200164	Orig code:	S
State:	WI	Violation Year:	2001
Contamination code:	1035	Contamination Name:	Mercury
Violation code:	03	Violation name:	Monitoring, Regular
Rule code:	333	Rule name:	Other IOC
Violation measur:	Not Reported	Unit of measure:	Not Reported
State mcl:	Not Reported	Cmp bdt:	01/01/2001
Cmp edt:	09/30/2001		
Violation id:	0200165	Orig code:	S
State:	WI	Violation Year:	2001
Contamination code:	1038	Contamination Name:	Nitrate-Nitrite
Violation code:	03	Violation name:	Monitoring, Regular
Rule code:	331	Rule name:	Nitrates
Violation measur:	Not Reported	Unit of measure:	Not Reported
State mcl:	Not Reported	Cmp bdt:	01/01/2001
Cmp edt:	09/30/2001		
Violation id:	0200166	Orig code:	S
State:	WI	Violation Year:	2001
Contamination code:	1045	Contamination Name:	Selenium
Violation code:	03	Violation name:	Monitoring, Regular
Rule code:	333	Rule name:	Other IOC
Violation measur:	Not Reported	Unit of measure:	Not Reported
State mcl:	Not Reported	Cmp bdt:	01/01/2001
Cmp edt:	09/30/2001		

GEOCHECK® - PHYSICAL SETTING SOURCE MAP FINDINGS

Violation id:	0200167	Orig code:	S
State:	WI	Violation Year:	2001
Contamination code:	1075	Contamination Name:	Beryllium, Total
Violation code:	03	Violation name:	Monitoring, Regular
Rule code:	333	Rule name:	Other IOC
Violation measur:	Not Reported	Unit of measure:	Not Reported
State mcl:	Not Reported	Cmp bdt:	01/01/2001
Cmp edt:	09/30/2001		
Violation id:	0200168	Orig code:	S
State:	WI	Violation Year:	2001
Contamination code:	1085	Contamination Name:	Thallium, Total
Violation code:	03	Violation name:	Monitoring, Regular
Rule code:	333	Rule name:	Other IOC
Violation measur:	Not Reported	Unit of measure:	Not Reported
State mcl:	Not Reported	Cmp bdt:	01/01/2001
Cmp edt:	09/30/2001		
Violation id:	0200169	Orig code:	S
State:	WI	Violation Year:	2001
Contamination code:	1057	Contamination Name:	Residue, Total, Filterable
Violation code:	03	Violation name:	Monitoring, Regular
Rule code:	500	Rule name:	Not Regulated
Violation measur:	Not Reported	Unit of measure:	Not Reported
State mcl:	Not Reported	Cmp bdt:	01/01/2001
Cmp edt:	09/30/2001		
Violation id:	0200170	Orig code:	S
State:	WI	Violation Year:	2001
Contamination code:	1050	Contamination Name:	Silver
Violation code:	03	Violation name:	Monitoring, Regular
Rule code:	500	Rule name:	Not Regulated
Violation measur:	Not Reported	Unit of measure:	Not Reported
State mcl:	Not Reported	Cmp bdt:	01/01/2001
Cmp edt:	09/30/2001		
Violation id:	0200171	Orig code:	S
State:	WI	Violation Year:	2001
Contamination code:	1032	Contamination Name:	Manganese
Violation code:	03	Violation name:	Monitoring, Regular
Rule code:	500	Rule name:	Not Regulated
Violation measur:	Not Reported	Unit of measure:	Not Reported
State mcl:	Not Reported	Cmp bdt:	01/01/2001
Cmp edt:	09/30/2001		
Violation id:	0200172	Orig code:	S
State:	WI	Violation Year:	2001
Contamination code:	1031	Contamination Name:	Magnesium
Violation code:	03	Violation name:	Monitoring, Regular
Rule code:	500	Rule name:	Not Regulated
Violation measur:	Not Reported	Unit of measure:	Not Reported
State mcl:	Not Reported	Cmp bdt:	01/01/2001
Cmp edt:	09/30/2001		
Violation id:	0200173	Orig code:	S
State:	WI	Violation Year:	2001
Contamination code:	1028	Contamination Name:	Iron
Violation code:	03	Violation name:	Monitoring, Regular
Rule code:	500	Rule name:	Not Regulated
Violation measur:	Not Reported	Unit of measure:	Not Reported
State mcl:	Not Reported	Cmp bdt:	01/01/2001
Cmp edt:	09/30/2001		

GEOCHECK® - PHYSICAL SETTING SOURCE MAP FINDINGS

Violation id:	0200174	Orig code:	S
State:	WI	Violation Year:	2001
Contamination code:	1017	Contamination Name:	Chloride
Violation code:	03	Violation name:	Monitoring, Regular
Rule code:	500	Rule name:	Not Regulated
Violation measur:	Not Reported	Unit of measure:	Not Reported
State mcl:	Not Reported	Cmp bdt:	01/01/2001
Cmp edt:	09/30/2001		
Violation id:	0200175	Orig code:	S
State:	WI	Violation Year:	2001
Contamination code:	1016	Contamination Name:	Calcium
Violation code:	03	Violation name:	Monitoring, Regular
Rule code:	500	Rule name:	Not Regulated
Violation measur:	Not Reported	Unit of measure:	Not Reported
State mcl:	Not Reported	Cmp bdt:	01/01/2001
Cmp edt:	09/30/2001		
Violation id:	0200176	Orig code:	S
State:	WI	Violation Year:	2001
Contamination code:	1002	Contamination Name:	Aluminum
Violation code:	03	Violation name:	Monitoring, Regular
Rule code:	500	Rule name:	Not Regulated
Violation measur:	Not Reported	Unit of measure:	Not Reported
State mcl:	Not Reported	Cmp bdt:	01/01/2001
Cmp edt:	09/30/2001		
Violation id:	0200177	Orig code:	S
State:	WI	Violation Year:	2001
Contamination code:	1927	Contamination Name:	Alkalinity, Total
Violation code:	03	Violation name:	Monitoring, Regular
Rule code:	500	Rule name:	Not Regulated
Violation measur:	Not Reported	Unit of measure:	Not Reported
State mcl:	Not Reported	Cmp bdt:	01/01/2001
Cmp edt:	09/30/2001		
Violation id:	0200178	Orig code:	S
State:	WI	Violation Year:	2001
Contamination code:	1925	Contamination Name:	pH
Violation code:	03	Violation name:	Monitoring, Regular
Rule code:	500	Rule name:	Not Regulated
Violation measur:	Not Reported	Unit of measure:	Not Reported
State mcl:	Not Reported	Cmp bdt:	01/01/2001
Cmp edt:	09/30/2001		
Violation id:	0200179	Orig code:	S
State:	WI	Violation Year:	2001
Contamination code:	1915	Contamination Name:	Hardness, Total (as CaCO3)
Violation code:	03	Violation name:	Monitoring, Regular
Rule code:	500	Rule name:	Not Regulated
Violation measur:	Not Reported	Unit of measure:	Not Reported
State mcl:	Not Reported	Cmp bdt:	01/01/2001
Cmp edt:	09/30/2001		
Violation id:	0200180	Orig code:	S
State:	WI	Violation Year:	2001
Contamination code:	1095	Contamination Name:	Zinc
Violation code:	03	Violation name:	Monitoring, Regular
Rule code:	500	Rule name:	Not Regulated
Violation measur:	Not Reported	Unit of measure:	Not Reported
State mcl:	Not Reported	Cmp bdt:	01/01/2001
Cmp edt:	09/30/2001		

GEOCHECK® - PHYSICAL SETTING SOURCE MAP FINDINGS

Violation id:	0200181	Orig code:	S
State:	WI	Violation Year:	2001
Contamination code:	1074	Contamination Name:	Antimony, Total
Violation code:	03	Violation name:	Monitoring, Regular
Rule code:	333	Rule name:	Other IOC
Violation measur:	Not Reported	Unit of measure:	Not Reported
State mcl:	Not Reported	Cmp bdt:	01/01/2001
Cmp edt:	09/30/2001		
Violation id:	0200182	Orig code:	S
State:	WI	Violation Year:	2001
Contamination code:	1041	Contamination Name:	Nitrite
Violation code:	03	Violation name:	Monitoring, Regular
Rule code:	331	Rule name:	Nitrates
Violation measur:	Not Reported	Unit of measure:	Not Reported
State mcl:	Not Reported	Cmp bdt:	01/01/2001
Cmp edt:	09/30/2001		
Violation id:	0200183	Orig code:	S
State:	WI	Violation Year:	2001
Contamination code:	1036	Contamination Name:	Nickel
Violation code:	03	Violation name:	Monitoring, Regular
Rule code:	333	Rule name:	Other IOC
Violation measur:	Not Reported	Unit of measure:	Not Reported
State mcl:	Not Reported	Cmp bdt:	01/01/2001
Cmp edt:	09/30/2001		
Violation id:	0200184	Orig code:	S
State:	WI	Violation Year:	2001
Contamination code:	1025	Contamination Name:	Fluoride
Violation code:	03	Violation name:	Monitoring, Regular
Rule code:	333	Rule name:	Other IOC
Violation measur:	Not Reported	Unit of measure:	Not Reported
State mcl:	Not Reported	Cmp bdt:	01/01/2001
Cmp edt:	09/30/2001		
Violation id:	0200185	Orig code:	S
State:	WI	Violation Year:	2001
Contamination code:	2383		
Contamination Name:	Total Polychlorinated Biphenyls (PCB)		
Violation code:	03	Violation name:	Monitoring, Regular
Rule code:	320	Rule name:	SOC
Violation measur:	Not Reported	Unit of measure:	Not Reported
State mcl:	Not Reported	Cmp bdt:	01/01/2001
Cmp edt:	09/30/2001		
Violation id:	0200186	Orig code:	S
State:	WI	Violation Year:	2001
Contamination code:	2020	Contamination Name:	Toxaphene
Violation code:	03	Violation name:	Monitoring, Regular
Rule code:	320	Rule name:	SOC
Violation measur:	Not Reported	Unit of measure:	Not Reported
State mcl:	Not Reported	Cmp bdt:	01/01/2001
Cmp edt:	09/30/2001		
Violation id:	0200187	Orig code:	S
State:	WI	Violation Year:	2001
Contamination code:	2032	Contamination Name:	Diquat
Violation code:	03	Violation name:	Monitoring, Regular
Rule code:	320	Rule name:	SOC
Violation measur:	Not Reported	Unit of measure:	Not Reported
State mcl:	Not Reported	Cmp bdt:	01/01/2001

GEOCHECK® - PHYSICAL SETTING SOURCE MAP FINDINGS

Cmp edt: 09/30/2001

Violation id: 0200188
 State: WI
 Contamination code: 2034
 Violation code: 03
 Rule code: 320
 Violation measur: Not Reported
 State mcl: Not Reported
 Cmp edt: 09/30/2001

Orig code: S
 Violation Year: 2001
 Contamination Name: Glyphosate
 Violation name: Monitoring, Regular
 Rule name: SOC
 Unit of measure: Not Reported
 Cmp bdt: 01/01/2001

Violation id: 0200189
 State: WI
 Contamination code: 2033
 Violation code: 03
 Rule code: 320
 Violation measur: Not Reported
 State mcl: Not Reported
 Cmp edt: 09/30/2001

Orig code: S
 Violation Year: 2001
 Contamination Name: Endothall
 Violation name: Monitoring, Regular
 Rule name: SOC
 Unit of measure: Not Reported
 Cmp bdt: 01/01/2001

Violation id: 0200190
 State: WI
 Contamination code: 2274
 Violation code: 03
 Rule code: 320
 Violation measur: Not Reported
 State mcl: Not Reported
 Cmp edt: 09/30/2001

Orig code: S
 Violation Year: 2001
 Contamination Name: HEXACHLOROBENZENE
 Violation name: Monitoring, Regular
 Rule name: SOC
 Unit of measure: Not Reported
 Cmp bdt: 01/01/2001

Violation id: 0200191
 State: WI
 Contamination code: 2110
 Violation code: 03
 Rule code: 320
 Violation measur: Not Reported
 State mcl: Not Reported
 Cmp edt: 09/30/2001

Orig code: S
 Violation Year: 2001
 Contamination Name: 2,4,5-TP
 Violation name: Monitoring, Regular
 Rule name: SOC
 Unit of measure: Not Reported
 Cmp bdt: 01/01/2001

Violation id: 0200192
 State: WI
 Contamination code: 2105
 Violation code: 03
 Rule code: 320
 Violation measur: Not Reported
 State mcl: Not Reported
 Cmp edt: 09/30/2001

Orig code: S
 Violation Year: 2001
 Contamination Name: 2,4-D
 Violation name: Monitoring, Regular
 Rule name: SOC
 Unit of measure: Not Reported
 Cmp bdt: 01/01/2001

Violation id: 0200193
 State: WI
 Contamination code: 2067
 Violation code: 03
 Rule code: 320
 Violation measur: Not Reported
 State mcl: Not Reported
 Cmp edt: 09/30/2001

Orig code: S
 Violation Year: 2001
 Contamination Name: Heptachlor epoxide
 Violation name: Monitoring, Regular
 Rule name: SOC
 Unit of measure: Not Reported
 Cmp bdt: 01/01/2001

Violation id: 0200194
 State: WI
 Contamination code: 2065
 Violation code: 03
 Rule code: 320
 Violation measur: Not Reported

Orig code: S
 Violation Year: 2001
 Contamination Name: Heptachlor
 Violation name: Monitoring, Regular
 Rule name: SOC
 Unit of measure: Not Reported

GEOCHECK® - PHYSICAL SETTING SOURCE MAP FINDINGS

State mcl:	Not Reported	Cmp bdt:	01/01/2001
Cmp edt:	09/30/2001		
Violation id:	0200195	Orig code:	S
State:	WI	Violation Year:	2001
Contamination code:	2051	Contamination Name:	LASSO
Violation code:	03	Violation name:	Monitoring, Regular
Rule code:	320	Rule name:	SOC
Violation measur:	Not Reported	Unit of measure:	Not Reported
State mcl:	Not Reported	Cmp bdt:	01/01/2001
Cmp edt:	09/30/2001		
Violation id:	0200196	Orig code:	S
State:	WI	Violation Year:	2001
Contamination code:	2050	Contamination Name:	Atrazine
Violation code:	03	Violation name:	Monitoring, Regular
Rule code:	320	Rule name:	SOC
Violation measur:	Not Reported	Unit of measure:	Not Reported
State mcl:	Not Reported	Cmp bdt:	01/01/2001
Cmp edt:	09/30/2001		
Violation id:	0200197	Orig code:	S
State:	WI	Violation Year:	2001
Contamination code:	2046	Contamination Name:	Carbofuran
Violation code:	03	Violation name:	Monitoring, Regular
Rule code:	320	Rule name:	SOC
Violation measur:	Not Reported	Unit of measure:	Not Reported
State mcl:	Not Reported	Cmp bdt:	01/01/2001
Cmp edt:	09/30/2001		
Violation id:	0200198	Orig code:	S
State:	WI	Violation Year:	2001
Contamination code:	2042	Contamination Name:	Hexachlorocyclopentadiene
Violation code:	03	Violation name:	Monitoring, Regular
Rule code:	320	Rule name:	SOC
Violation measur:	Not Reported	Unit of measure:	Not Reported
State mcl:	Not Reported	Cmp bdt:	01/01/2001
Cmp edt:	09/30/2001		
Violation id:	0200199	Orig code:	S
State:	WI	Violation Year:	2001
Contamination code:	2041	Contamination Name:	Dinoseb
Violation code:	03	Violation name:	Monitoring, Regular
Rule code:	320	Rule name:	SOC
Violation measur:	Not Reported	Unit of measure:	Not Reported
State mcl:	Not Reported	Cmp bdt:	01/01/2001
Cmp edt:	09/30/2001		
Violation id:	0200200	Orig code:	S
State:	WI	Violation Year:	2001
Contamination code:	2040	Contamination Name:	Picloram
Violation code:	03	Violation name:	Monitoring, Regular
Rule code:	320	Rule name:	SOC
Violation measur:	Not Reported	Unit of measure:	Not Reported
State mcl:	Not Reported	Cmp bdt:	01/01/2001
Cmp edt:	09/30/2001		
Violation id:	0200201	Orig code:	S
State:	WI	Violation Year:	2001
Contamination code:	2037	Contamination Name:	Simazine
Violation code:	03	Violation name:	Monitoring, Regular
Rule code:	320	Rule name:	SOC

GEOCHECK® - PHYSICAL SETTING SOURCE MAP FINDINGS

Violation measur:	Not Reported	Unit of measure:	Not Reported
State mcl:	Not Reported	Cmp bdt:	01/01/2001
Cmp edt:	09/30/2001		
Violation id:	0200202	Orig code:	S
State:	WI	Violation Year:	2001
Contamination code:	2036	Contamination Name:	OXAMYL
Violation code:	03	Violation name:	Monitoring, Regular
Rule code:	320	Rule name:	SOC
Violation measur:	Not Reported	Unit of measure:	Not Reported
State mcl:	Not Reported	Cmp bdt:	01/01/2001
Cmp edt:	09/30/2001		
Violation id:	0200203	Orig code:	S
State:	WI	Violation Year:	2001
Contamination code:	2031	Contamination Name:	Dalapon
Violation code:	03	Violation name:	Monitoring, Regular
Rule code:	320	Rule name:	SOC
Violation measur:	Not Reported	Unit of measure:	Not Reported
State mcl:	Not Reported	Cmp bdt:	01/01/2001
Cmp edt:	09/30/2001		
Violation id:	0200204	Orig code:	S
State:	WI	Violation Year:	2001
Contamination code:	2015	Contamination Name:	Methoxychlor
Violation code:	03	Violation name:	Monitoring, Regular
Rule code:	320	Rule name:	SOC
Violation measur:	Not Reported	Unit of measure:	Not Reported
State mcl:	Not Reported	Cmp bdt:	01/01/2001
Cmp edt:	09/30/2001		
Violation id:	0200205	Orig code:	S
State:	WI	Violation Year:	2001
Contamination code:	2326	Contamination Name:	Pentachlorophenol
Violation code:	03	Violation name:	Monitoring, Regular
Rule code:	320	Rule name:	SOC
Violation measur:	Not Reported	Unit of measure:	Not Reported
State mcl:	Not Reported	Cmp bdt:	01/01/2001
Cmp edt:	09/30/2001		
Violation id:	0200206	Orig code:	S
State:	WI	Violation Year:	2001
Contamination code:	2005	Contamination Name:	Endrin
Violation code:	03	Violation name:	Monitoring, Regular
Rule code:	320	Rule name:	SOC
Violation measur:	Not Reported	Unit of measure:	Not Reported
State mcl:	Not Reported	Cmp bdt:	01/01/2001
Cmp edt:	09/30/2001		
Violation id:	0200207	Orig code:	S
State:	WI	Violation Year:	2001
Contamination code:	2010	Contamination Name:	BHC-GAMMA
Violation code:	03	Violation name:	Monitoring, Regular
Rule code:	320	Rule name:	SOC
Violation measur:	Not Reported	Unit of measure:	Not Reported
State mcl:	Not Reported	Cmp bdt:	01/01/2001
Cmp edt:	09/30/2001		
Violation id:	0200208	Orig code:	S
State:	WI	Violation Year:	2001
Contamination code:	2959	Contamination Name:	Chlordane
Violation code:	03	Violation name:	Monitoring, Regular

GEOCHECK® - PHYSICAL SETTING SOURCE MAP FINDINGS

Rule code:	320	Rule name:	SOC
Violation measur:	Not Reported	Unit of measure:	Not Reported
State mcl:	Not Reported	Cmp bdt:	01/01/2001
Cmp edt:	09/30/2001		
Violation id:	0200209	Orig code:	S
State:	WI	Violation Year:	2001
Contamination code:	3100	Contamination Name:	Coliform (TCR)
Violation code:	23	Violation name:	Monitoring, Routine Major (TCR)
Rule code:	110	Rule name:	TCR
Violation measur:	Not Reported	Unit of measure:	Not Reported
State mcl:	Not Reported	Cmp bdt:	07/01/2001
Cmp edt:	09/30/2001		
Violation id:	0200210	Orig code:	S
State:	WI	Violation Year:	2001
Contamination code:	5000	Contamination Name:	Lead and Copper Rule
Violation code:	51	Violation name:	Initial Tap Sampling for Pb and Cu
Rule code:	350	Rule name:	LCR
Violation measur:	Not Reported	Unit of measure:	Not Reported
State mcl:	Not Reported	Cmp bdt:	01/01/2001
Cmp edt:	Not Reported		
Violation id:	0200211	Orig code:	S
State:	WI	Violation Year:	2001
Contamination code:	2378	Contamination Name:	1,2,4-Trichlorobenzene
Violation code:	03	Violation name:	Monitoring, Regular
Rule code:	310	Rule name:	VOC
Violation measur:	Not Reported	Unit of measure:	Not Reported
State mcl:	Not Reported	Cmp bdt:	01/01/2001
Cmp edt:	09/30/2001		
Violation id:	0200212	Orig code:	S
State:	WI	Violation Year:	2001
Contamination code:	2380	Contamination Name:	cis-1,2-Dichloroethylene
Violation code:	03	Violation name:	Monitoring, Regular
Rule code:	310	Rule name:	VOC
Violation measur:	Not Reported	Unit of measure:	Not Reported
State mcl:	Not Reported	Cmp bdt:	01/01/2001
Cmp edt:	09/30/2001		
Violation id:	0200213	Orig code:	S
State:	WI	Violation Year:	2001
Contamination code:	2955	Contamination Name:	Xylenes, Total
Violation code:	03	Violation name:	Monitoring, Regular
Rule code:	310	Rule name:	VOC
Violation measur:	Not Reported	Unit of measure:	Not Reported
State mcl:	Not Reported	Cmp bdt:	01/01/2001
Cmp edt:	09/30/2001		
Violation id:	0200214	Orig code:	S
State:	WI	Violation Year:	2001
Contamination code:	2964	Contamination Name:	DICHLOROMETHANE
Violation code:	03	Violation name:	Monitoring, Regular
Rule code:	310	Rule name:	VOC
Violation measur:	Not Reported	Unit of measure:	Not Reported
State mcl:	Not Reported	Cmp bdt:	01/01/2001
Cmp edt:	09/30/2001		
Violation id:	0200215	Orig code:	S
State:	WI	Violation Year:	2001
Contamination code:	2968	Contamination Name:	o-Dichlorobenzene

GEOCHECK® - PHYSICAL SETTING SOURCE MAP FINDINGS

Violation code:	03	Violation name:	Monitoring, Regular
Rule code:	310	Rule name:	VOC
Violation measur:	Not Reported	Unit of measure:	Not Reported
State mcl:	Not Reported	Cmp bdt:	01/01/2001
Cmp edt:	09/30/2001		
Violation id:	0200216	Orig code:	S
State:	WI	Violation Year:	2001
Contamination code:	2969	Contamination Name:	p-Dichlorobenzene
Violation code:	03	Violation name:	Monitoring, Regular
Rule code:	310	Rule name:	VOC
Violation measur:	Not Reported	Unit of measure:	Not Reported
State mcl:	Not Reported	Cmp bdt:	01/01/2001
Cmp edt:	09/30/2001		
Violation id:	0200217	Orig code:	S
State:	WI	Violation Year:	2001
Contamination code:	2976	Contamination Name:	Vinyl chloride
Violation code:	03	Violation name:	Monitoring, Regular
Rule code:	310	Rule name:	VOC
Violation measur:	Not Reported	Unit of measure:	Not Reported
State mcl:	Not Reported	Cmp bdt:	01/01/2001
Cmp edt:	09/30/2001		
Violation id:	0200218	Orig code:	S
State:	WI	Violation Year:	2001
Contamination code:	2977	Contamination Name:	1,1-Dichloroethylene
Violation code:	03	Violation name:	Monitoring, Regular
Rule code:	310	Rule name:	VOC
Violation measur:	Not Reported	Unit of measure:	Not Reported
State mcl:	Not Reported	Cmp bdt:	01/01/2001
Cmp edt:	09/30/2001		
Violation id:	0200219	Orig code:	S
State:	WI	Violation Year:	2001
Contamination code:	2979	Contamination Name:	trans-1,2-Dichloroethylene
Violation code:	03	Violation name:	Monitoring, Regular
Rule code:	310	Rule name:	VOC
Violation measur:	Not Reported	Unit of measure:	Not Reported
State mcl:	Not Reported	Cmp bdt:	01/01/2001
Cmp edt:	09/30/2001		
Violation id:	0200220	Orig code:	S
State:	WI	Violation Year:	2001
Contamination code:	2980	Contamination Name:	1,2-Dichloroethane
Violation code:	03	Violation name:	Monitoring, Regular
Rule code:	310	Rule name:	VOC
Violation measur:	Not Reported	Unit of measure:	Not Reported
State mcl:	Not Reported	Cmp bdt:	01/01/2001
Cmp edt:	09/30/2001		
Violation id:	0200221	Orig code:	S
State:	WI	Violation Year:	2001
Contamination code:	2981	Contamination Name:	1,1,1-Trichloroethane
Violation code:	03	Violation name:	Monitoring, Regular
Rule code:	310	Rule name:	VOC
Violation measur:	Not Reported	Unit of measure:	Not Reported
State mcl:	Not Reported	Cmp bdt:	01/01/2001
Cmp edt:	09/30/2001		
Violation id:	0200222	Orig code:	S
State:	WI	Violation Year:	2001

GEOCHECK® - PHYSICAL SETTING SOURCE MAP FINDINGS

<p>Contamination code: 2982 Violation code: 03 Rule code: 310 Violation measur: Not Reported State mcl: Not Reported Cmp edt: 09/30/2001</p>	<p>Contamination Name: Carbon tetrachloride Violation name: Monitoring, Regular Rule name: VOC Unit of measure: Not Reported Cmp bdt: 01/01/2001</p>
<p>Violation id: 0200223 State: WI Contamination code: 2983 Violation code: 03 Rule code: 310 Violation measur: Not Reported State mcl: Not Reported Cmp edt: 09/30/2001</p>	<p>Orig code: S Violation Year: 2001 Contamination Name: 1,2-Dichloropropane Violation name: Monitoring, Regular Rule name: VOC Unit of measure: Not Reported Cmp bdt: 01/01/2001</p>
<p>Violation id: 0200224 State: WI Contamination code: 2984 Violation code: 03 Rule code: 310 Violation measur: Not Reported State mcl: Not Reported Cmp edt: 09/30/2001</p>	<p>Orig code: S Violation Year: 2001 Contamination Name: Trichloroethylene Violation name: Monitoring, Regular Rule name: VOC Unit of measure: Not Reported Cmp bdt: 01/01/2001</p>
<p>Violation id: 0200225 State: WI Contamination code: 2985 Violation code: 03 Rule code: 310 Violation measur: Not Reported State mcl: Not Reported Cmp edt: 09/30/2001</p>	<p>Orig code: S Violation Year: 2001 Contamination Name: 1,1,2-Trichloroethane Violation name: Monitoring, Regular Rule name: VOC Unit of measure: Not Reported Cmp bdt: 01/01/2001</p>
<p>Violation id: 0200226 State: WI Contamination code: 2987 Violation code: 03 Rule code: 310 Violation measur: Not Reported State mcl: Not Reported Cmp edt: 09/30/2001</p>	<p>Orig code: S Violation Year: 2001 Contamination Name: Tetrachloroethylene Violation name: Monitoring, Regular Rule name: VOC Unit of measure: Not Reported Cmp bdt: 01/01/2001</p>
<p>Violation id: 0200227 State: WI Contamination code: 2989 Violation code: 03 Rule code: 310 Violation measur: Not Reported State mcl: Not Reported Cmp edt: 09/30/2001</p>	<p>Orig code: S Violation Year: 2001 Contamination Name: CHLOROBENZENE Violation name: Monitoring, Regular Rule name: VOC Unit of measure: Not Reported Cmp bdt: 01/01/2001</p>
<p>Violation id: 0200228 State: WI Contamination code: 2990 Violation code: 03 Rule code: 310 Violation measur: Not Reported State mcl: Not Reported Cmp edt: 09/30/2001</p>	<p>Orig code: S Violation Year: 2001 Contamination Name: Benzene Violation name: Monitoring, Regular Rule name: VOC Unit of measure: Not Reported Cmp bdt: 01/01/2001</p>
<p>Violation id: 0200229</p>	<p>Orig code: S</p>

GEOCHECK® - PHYSICAL SETTING SOURCE MAP FINDINGS

State:	WI	Violation Year:	2001
Contamination code:	2991	Contamination Name:	Toluene
Violation code:	03	Violation name:	Monitoring, Regular
Rule code:	310	Rule name:	VOC
Violation measur:	Not Reported	Unit of measure:	Not Reported
State mcl:	Not Reported	Cmp bdt:	01/01/2001
Cmp edt:	09/30/2001		
Violation id:	0200230	Orig code:	S
State:	WI	Violation Year:	2001
Contamination code:	2992	Contamination Name:	Ethylbenzene
Violation code:	03	Violation name:	Monitoring, Regular
Rule code:	310	Rule name:	VOC
Violation measur:	Not Reported	Unit of measure:	Not Reported
State mcl:	Not Reported	Cmp bdt:	01/01/2001
Cmp edt:	09/30/2001		
Violation id:	0200231	Orig code:	S
State:	WI	Violation Year:	2001
Contamination code:	2996	Contamination Name:	Styrene
Violation code:	03	Violation name:	Monitoring, Regular
Rule code:	310	Rule name:	VOC
Violation measur:	Not Reported	Unit of measure:	Not Reported
State mcl:	Not Reported	Cmp bdt:	01/01/2001
Cmp edt:	09/30/2001		
Violation id:	0200232	Orig code:	S
State:	WI	Violation Year:	2001
Contamination code:	3100	Contamination Name:	Coliform (TCR)
Violation code:	23	Violation name:	Monitoring, Routine Major (TCR)
Rule code:	110	Rule name:	TCR
Violation measur:	Not Reported	Unit of measure:	Not Reported
State mcl:	Not Reported	Cmp bdt:	10/01/2001
Cmp edt:	12/31/2001		
Violation ID:	0000157	Orig Code:	S
Enforcemnt FY:	2000	Enforcement Action:	08/07/2000
Enforcement Detail:	St Compliance achieved	Enforcement Category:	Resolving
Violation ID:	0000158	Orig Code:	S
Enforcemnt FY:	2000	Enforcement Action:	08/07/2000
Enforcement Detail:	St Compliance achieved	Enforcement Category:	Resolving
Violation ID:	0100159	Orig Code:	S
Enforcemnt FY:	2002	Enforcement Action:	02/05/2002
Enforcement Detail:	St Compliance achieved	Enforcement Category:	Resolving
Violation ID:	0100159	Orig Code:	S
Enforcemnt FY:	2002	Enforcement Action:	01/17/2002
Enforcement Detail:	St Public Notif received	Enforcement Category:	Informal
Violation ID:	0100159	Orig Code:	S
Enforcemnt FY:	2002	Enforcement Action:	01/07/2002
Enforcement Detail:	St Public Notif requested	Enforcement Category:	Informal
Violation ID:	0100159	Orig Code:	S
Enforcemnt FY:	2002	Enforcement Action:	01/07/2002
Enforcement Detail:	St Violation/Reminder Notice	Enforcement Category:	Informal
Violation ID:	0200160	Orig Code:	S
Enforcemnt FY:	2002	Enforcement Action:	01/17/2002
Enforcement Detail:	St Public Notif received	Enforcement Category:	Informal

GEOCHECK® - PHYSICAL SETTING SOURCE MAP FINDINGS

Violation ID:	0200160	Orig Code:	S
Enforcemnt FY:	2002	Enforcement Action:	04/10/2002
Enforcement Detail:	St Compliance achieved	Enforcement Category:	Resolving
Violation ID:	0200160	Orig Code:	S
Enforcemnt FY:	2002	Enforcement Action:	01/07/2002
Enforcement Detail:	St Public Notif requested	Enforcement Category:	Informal
Violation ID:	0200160	Orig Code:	S
Enforcemnt FY:	2002	Enforcement Action:	01/07/2002
Enforcement Detail:	St Violation/Reminder Notice	Enforcement Category:	Informal
Violation ID:	0200161	Orig Code:	S
Enforcemnt FY:	2002	Enforcement Action:	01/07/2002
Enforcement Detail:	St Public Notif requested	Enforcement Category:	Informal
Violation ID:	0200161	Orig Code:	S
Enforcemnt FY:	2002	Enforcement Action:	01/17/2002
Enforcement Detail:	St Public Notif received	Enforcement Category:	Informal
Violation ID:	0200161	Orig Code:	S
Enforcemnt FY:	2002	Enforcement Action:	04/10/2002
Enforcement Detail:	St Compliance achieved	Enforcement Category:	Resolving
Violation ID:	0200161	Orig Code:	S
Enforcemnt FY:	2002	Enforcement Action:	01/07/2002
Enforcement Detail:	St Violation/Reminder Notice	Enforcement Category:	Informal
Violation ID:	0200162	Orig Code:	S
Enforcemnt FY:	2002	Enforcement Action:	01/07/2002
Enforcement Detail:	St Public Notif requested	Enforcement Category:	Informal
Violation ID:	0200162	Orig Code:	S
Enforcemnt FY:	2002	Enforcement Action:	01/17/2002
Enforcement Detail:	St Public Notif received	Enforcement Category:	Informal
Violation ID:	0200162	Orig Code:	S
Enforcemnt FY:	2002	Enforcement Action:	04/10/2002
Enforcement Detail:	St Compliance achieved	Enforcement Category:	Resolving
Violation ID:	0200162	Orig Code:	S
Enforcemnt FY:	2002	Enforcement Action:	01/07/2002
Enforcement Detail:	St Violation/Reminder Notice	Enforcement Category:	Informal
Violation ID:	0200163	Orig Code:	S
Enforcemnt FY:	2002	Enforcement Action:	04/10/2002
Enforcement Detail:	St Compliance achieved	Enforcement Category:	Resolving
Violation ID:	0200163	Orig Code:	S
Enforcemnt FY:	2002	Enforcement Action:	01/07/2002
Enforcement Detail:	St Public Notif requested	Enforcement Category:	Informal
Violation ID:	0200163	Orig Code:	S
Enforcemnt FY:	2002	Enforcement Action:	01/17/2002
Enforcement Detail:	St Public Notif received	Enforcement Category:	Informal
Violation ID:	0200163	Orig Code:	S
Enforcemnt FY:	2002	Enforcement Action:	01/07/2002
Enforcement Detail:	St Violation/Reminder Notice	Enforcement Category:	Informal
Violation ID:	0200164	Orig Code:	S
Enforcemnt FY:	2002	Enforcement Action:	01/17/2002

GEOCHECK® - PHYSICAL SETTING SOURCE MAP FINDINGS

Enforcement Detail:	St Public Notif received	Enforcement Category:	Informal
Violation ID:	0200164	Orig Code:	S
Enforcemnt FY:	2002	Enforcement Action:	01/07/2002
Enforcement Detail:	St Public Notif requested	Enforcement Category:	Informal
Violation ID:	0200164	Orig Code:	S
Enforcemnt FY:	2002	Enforcement Action:	04/10/2002
Enforcement Detail:	St Compliance achieved	Enforcement Category:	Resolving
Violation ID:	0200164	Orig Code:	S
Enforcemnt FY:	2002	Enforcement Action:	01/07/2002
Enforcement Detail:	St Violation/Reminder Notice	Enforcement Category:	Informal
Violation ID:	0200165	Orig Code:	S
Enforcemnt FY:	2002	Enforcement Action:	01/07/2002
Enforcement Detail:	St Violation/Reminder Notice	Enforcement Category:	Informal
Violation ID:	0200165	Orig Code:	S
Enforcemnt FY:	2002	Enforcement Action:	01/07/2002
Enforcement Detail:	St Public Notif requested	Enforcement Category:	Informal
Violation ID:	0200165	Orig Code:	S
Enforcemnt FY:	2002	Enforcement Action:	01/17/2002
Enforcement Detail:	St Public Notif received	Enforcement Category:	Informal
Violation ID:	0200165	Orig Code:	S
Enforcemnt FY:	2002	Enforcement Action:	04/10/2002
Enforcement Detail:	St Compliance achieved	Enforcement Category:	Resolving
Violation ID:	0200166	Orig Code:	S
Enforcemnt FY:	2002	Enforcement Action:	01/07/2002
Enforcement Detail:	St Public Notif requested	Enforcement Category:	Informal
Violation ID:	0200166	Orig Code:	S
Enforcemnt FY:	2002	Enforcement Action:	01/07/2002
Enforcement Detail:	St Violation/Reminder Notice	Enforcement Category:	Informal
Violation ID:	0200166	Orig Code:	S
Enforcemnt FY:	2002	Enforcement Action:	04/10/2002
Enforcement Detail:	St Compliance achieved	Enforcement Category:	Resolving
Violation ID:	0200166	Orig Code:	S
Enforcemnt FY:	2002	Enforcement Action:	01/17/2002
Enforcement Detail:	St Public Notif received	Enforcement Category:	Informal
Violation ID:	0200167	Orig Code:	S
Enforcemnt FY:	2002	Enforcement Action:	01/07/2002
Enforcement Detail:	St Violation/Reminder Notice	Enforcement Category:	Informal
Violation ID:	0200167	Orig Code:	S
Enforcemnt FY:	2002	Enforcement Action:	01/17/2002
Enforcement Detail:	St Public Notif received	Enforcement Category:	Informal
Violation ID:	0200167	Orig Code:	S
Enforcemnt FY:	2002	Enforcement Action:	01/07/2002
Enforcement Detail:	St Public Notif requested	Enforcement Category:	Informal
Violation ID:	0200167	Orig Code:	S
Enforcemnt FY:	2002	Enforcement Action:	04/10/2002
Enforcement Detail:	St Compliance achieved	Enforcement Category:	Resolving

GEOCHECK® - PHYSICAL SETTING SOURCE MAP FINDINGS

Violation ID:	0200168	Orig Code:	S
Enforcemnt FY:	2002	Enforcement Action:	01/17/2002
Enforcement Detail:	St Public Notif received	Enforcement Category:	Informal
Violation ID:	0200168	Orig Code:	S
Enforcemnt FY:	2002	Enforcement Action:	01/07/2002
Enforcement Detail:	St Public Notif requested	Enforcement Category:	Informal
Violation ID:	0200168	Orig Code:	S
Enforcemnt FY:	2002	Enforcement Action:	01/07/2002
Enforcement Detail:	St Violation/Reminder Notice	Enforcement Category:	Informal
Violation ID:	0200168	Orig Code:	S
Enforcemnt FY:	2002	Enforcement Action:	04/10/2002
Enforcement Detail:	St Compliance achieved	Enforcement Category:	Resolving
Violation ID:	0200169	Orig Code:	S
Enforcemnt FY:	2002	Enforcement Action:	04/10/2002
Enforcement Detail:	St Compliance achieved	Enforcement Category:	Resolving
Violation ID:	0200169	Orig Code:	S
Enforcemnt FY:	2002	Enforcement Action:	01/07/2002
Enforcement Detail:	St Violation/Reminder Notice	Enforcement Category:	Informal
Violation ID:	0200169	Orig Code:	S
Enforcemnt FY:	2002	Enforcement Action:	01/17/2002
Enforcement Detail:	St Public Notif received	Enforcement Category:	Informal
Violation ID:	0200169	Orig Code:	S
Enforcemnt FY:	2002	Enforcement Action:	01/07/2002
Enforcement Detail:	St Public Notif requested	Enforcement Category:	Informal
Violation ID:	0200170	Orig Code:	S
Enforcemnt FY:	2002	Enforcement Action:	01/07/2002
Enforcement Detail:	St Violation/Reminder Notice	Enforcement Category:	Informal
Violation ID:	0200170	Orig Code:	S
Enforcemnt FY:	2002	Enforcement Action:	01/17/2002
Enforcement Detail:	St Public Notif received	Enforcement Category:	Informal
Violation ID:	0200170	Orig Code:	S
Enforcemnt FY:	2002	Enforcement Action:	01/07/2002
Enforcement Detail:	St Public Notif requested	Enforcement Category:	Informal
Violation ID:	0200170	Orig Code:	S
Enforcemnt FY:	2002	Enforcement Action:	04/10/2002
Enforcement Detail:	St Compliance achieved	Enforcement Category:	Resolving
Violation ID:	0200171	Orig Code:	S
Enforcemnt FY:	2002	Enforcement Action:	01/17/2002
Enforcement Detail:	St Public Notif received	Enforcement Category:	Informal
Violation ID:	0200171	Orig Code:	S
Enforcemnt FY:	2002	Enforcement Action:	04/10/2002
Enforcement Detail:	St Compliance achieved	Enforcement Category:	Resolving
Violation ID:	0200171	Orig Code:	S
Enforcemnt FY:	2002	Enforcement Action:	01/07/2002
Enforcement Detail:	St Violation/Reminder Notice	Enforcement Category:	Informal
Violation ID:	0200171	Orig Code:	S
Enforcemnt FY:	2002	Enforcement Action:	01/07/2002

GEOCHECK® - PHYSICAL SETTING SOURCE MAP FINDINGS

Enforcement Detail:	St Public Notif requested	Enforcement Category:	Informal
Violation ID:	0200172	Orig Code:	S
Enforcemnt FY:	2002	Enforcement Action:	01/07/2002
Enforcement Detail:	St Public Notif requested	Enforcement Category:	Informal
Violation ID:	0200172	Orig Code:	S
Enforcemnt FY:	2002	Enforcement Action:	04/10/2002
Enforcement Detail:	St Compliance achieved	Enforcement Category:	Resolving
Violation ID:	0200172	Orig Code:	S
Enforcemnt FY:	2002	Enforcement Action:	01/07/2002
Enforcement Detail:	St Violation/Reminder Notice	Enforcement Category:	Informal
Violation ID:	0200172	Orig Code:	S
Enforcemnt FY:	2002	Enforcement Action:	01/17/2002
Enforcement Detail:	St Public Notif received	Enforcement Category:	Informal
Violation ID:	0200173	Orig Code:	S
Enforcemnt FY:	2002	Enforcement Action:	01/17/2002
Enforcement Detail:	St Public Notif received	Enforcement Category:	Informal
Violation ID:	0200173	Orig Code:	S
Enforcemnt FY:	2002	Enforcement Action:	01/07/2002
Enforcement Detail:	St Public Notif requested	Enforcement Category:	Informal
Violation ID:	0200173	Orig Code:	S
Enforcemnt FY:	2002	Enforcement Action:	01/07/2002
Enforcement Detail:	St Violation/Reminder Notice	Enforcement Category:	Informal
Violation ID:	0200173	Orig Code:	S
Enforcemnt FY:	2002	Enforcement Action:	04/10/2002
Enforcement Detail:	St Compliance achieved	Enforcement Category:	Resolving
Violation ID:	0200174	Orig Code:	S
Enforcemnt FY:	2002	Enforcement Action:	01/17/2002
Enforcement Detail:	St Public Notif received	Enforcement Category:	Informal
Violation ID:	0200174	Orig Code:	S
Enforcemnt FY:	2002	Enforcement Action:	01/07/2002
Enforcement Detail:	St Violation/Reminder Notice	Enforcement Category:	Informal
Violation ID:	0200174	Orig Code:	S
Enforcemnt FY:	2002	Enforcement Action:	01/07/2002
Enforcement Detail:	St Public Notif requested	Enforcement Category:	Informal
Violation ID:	0200174	Orig Code:	S
Enforcemnt FY:	2002	Enforcement Action:	04/10/2002
Enforcement Detail:	St Compliance achieved	Enforcement Category:	Resolving
Violation ID:	0200175	Orig Code:	S
Enforcemnt FY:	2002	Enforcement Action:	01/17/2002
Enforcement Detail:	St Public Notif received	Enforcement Category:	Informal
Violation ID:	0200175	Orig Code:	S
Enforcemnt FY:	2002	Enforcement Action:	01/07/2002
Enforcement Detail:	St Violation/Reminder Notice	Enforcement Category:	Informal
Violation ID:	0200175	Orig Code:	S
Enforcemnt FY:	2002	Enforcement Action:	01/07/2002
Enforcement Detail:	St Public Notif requested	Enforcement Category:	Informal

GEOCHECK® - PHYSICAL SETTING SOURCE MAP FINDINGS

Violation ID:	0200175	Orig Code:	S
Enforcemnt FY:	2002	Enforcement Action:	04/10/2002
Enforcement Detail:	St Compliance achieved	Enforcement Category:	Resolving
Violation ID:	0200176	Orig Code:	S
Enforcemnt FY:	2002	Enforcement Action:	04/10/2002
Enforcement Detail:	St Compliance achieved	Enforcement Category:	Resolving
Violation ID:	0200176	Orig Code:	S
Enforcemnt FY:	2002	Enforcement Action:	01/07/2002
Enforcement Detail:	St Public Notif requested	Enforcement Category:	Informal
Violation ID:	0200176	Orig Code:	S
Enforcemnt FY:	2002	Enforcement Action:	01/17/2002
Enforcement Detail:	St Public Notif received	Enforcement Category:	Informal
Violation ID:	0200176	Orig Code:	S
Enforcemnt FY:	2002	Enforcement Action:	01/07/2002
Enforcement Detail:	St Violation/Reminder Notice	Enforcement Category:	Informal
Violation ID:	0200177	Orig Code:	S
Enforcemnt FY:	2002	Enforcement Action:	01/07/2002
Enforcement Detail:	St Violation/Reminder Notice	Enforcement Category:	Informal
Violation ID:	0200177	Orig Code:	S
Enforcemnt FY:	2002	Enforcement Action:	04/10/2002
Enforcement Detail:	St Compliance achieved	Enforcement Category:	Resolving
Violation ID:	0200177	Orig Code:	S
Enforcemnt FY:	2002	Enforcement Action:	01/07/2002
Enforcement Detail:	St Public Notif requested	Enforcement Category:	Informal
Violation ID:	0200177	Orig Code:	S
Enforcemnt FY:	2002	Enforcement Action:	01/17/2002
Enforcement Detail:	St Public Notif received	Enforcement Category:	Informal
Violation ID:	0200178	Orig Code:	S
Enforcemnt FY:	2002	Enforcement Action:	01/07/2002
Enforcement Detail:	St Violation/Reminder Notice	Enforcement Category:	Informal
Violation ID:	0200178	Orig Code:	S
Enforcemnt FY:	2002	Enforcement Action:	01/07/2002
Enforcement Detail:	St Public Notif requested	Enforcement Category:	Informal
Violation ID:	0200178	Orig Code:	S
Enforcemnt FY:	2002	Enforcement Action:	04/10/2002
Enforcement Detail:	St Compliance achieved	Enforcement Category:	Resolving
Violation ID:	0200178	Orig Code:	S
Enforcemnt FY:	2002	Enforcement Action:	01/17/2002
Enforcement Detail:	St Public Notif received	Enforcement Category:	Informal
Violation ID:	0200179	Orig Code:	S
Enforcemnt FY:	2002	Enforcement Action:	01/17/2002
Enforcement Detail:	St Public Notif received	Enforcement Category:	Informal
Violation ID:	0200179	Orig Code:	S
Enforcemnt FY:	2002	Enforcement Action:	01/07/2002
Enforcement Detail:	St Public Notif requested	Enforcement Category:	Informal
Violation ID:	0200179	Orig Code:	S
Enforcemnt FY:	2002	Enforcement Action:	04/10/2002

GEOCHECK® - PHYSICAL SETTING SOURCE MAP FINDINGS

Enforcement Detail:	St Compliance achieved	Enforcement Category:	Resolving
Violation ID:	0200179	Orig Code:	S
Enforcemnt FY:	2002	Enforcement Action:	01/07/2002
Enforcement Detail:	St Violation/Reminder Notice	Enforcement Category:	Informal
Violation ID:	0200180	Orig Code:	S
Enforcemnt FY:	2002	Enforcement Action:	01/07/2002
Enforcement Detail:	St Public Notif requested	Enforcement Category:	Informal
Violation ID:	0200180	Orig Code:	S
Enforcemnt FY:	2002	Enforcement Action:	01/07/2002
Enforcement Detail:	St Violation/Reminder Notice	Enforcement Category:	Informal
Violation ID:	0200180	Orig Code:	S
Enforcemnt FY:	2002	Enforcement Action:	04/10/2002
Enforcement Detail:	St Compliance achieved	Enforcement Category:	Resolving
Violation ID:	0200180	Orig Code:	S
Enforcemnt FY:	2002	Enforcement Action:	01/17/2002
Enforcement Detail:	St Public Notif received	Enforcement Category:	Informal
Violation ID:	0200181	Orig Code:	S
Enforcemnt FY:	2002	Enforcement Action:	01/07/2002
Enforcement Detail:	St Public Notif requested	Enforcement Category:	Informal
Violation ID:	0200181	Orig Code:	S
Enforcemnt FY:	2002	Enforcement Action:	01/17/2002
Enforcement Detail:	St Public Notif received	Enforcement Category:	Informal
Violation ID:	0200181	Orig Code:	S
Enforcemnt FY:	2002	Enforcement Action:	04/10/2002
Enforcement Detail:	St Compliance achieved	Enforcement Category:	Resolving
Violation ID:	0200181	Orig Code:	S
Enforcemnt FY:	2002	Enforcement Action:	01/07/2002
Enforcement Detail:	St Violation/Reminder Notice	Enforcement Category:	Informal
Violation ID:	0200182	Orig Code:	S
Enforcemnt FY:	2002	Enforcement Action:	01/07/2002
Enforcement Detail:	St Public Notif requested	Enforcement Category:	Informal
Violation ID:	0200182	Orig Code:	S
Enforcemnt FY:	2002	Enforcement Action:	04/10/2002
Enforcement Detail:	St Compliance achieved	Enforcement Category:	Resolving
Violation ID:	0200182	Orig Code:	S
Enforcemnt FY:	2002	Enforcement Action:	01/17/2002
Enforcement Detail:	St Public Notif received	Enforcement Category:	Informal
Violation ID:	0200182	Orig Code:	S
Enforcemnt FY:	2002	Enforcement Action:	01/07/2002
Enforcement Detail:	St Violation/Reminder Notice	Enforcement Category:	Informal
Violation ID:	0200183	Orig Code:	S
Enforcemnt FY:	2002	Enforcement Action:	01/07/2002
Enforcement Detail:	St Violation/Reminder Notice	Enforcement Category:	Informal
Violation ID:	0200183	Orig Code:	S
Enforcemnt FY:	2002	Enforcement Action:	01/17/2002
Enforcement Detail:	St Public Notif received	Enforcement Category:	Informal

GEOCHECK® - PHYSICAL SETTING SOURCE MAP FINDINGS

Violation ID:	0200183	Orig Code:	S
Enforcemnt FY:	2002	Enforcement Action:	01/07/2002
Enforcement Detail:	St Public Notif requested	Enforcement Category:	Informal
Violation ID:	0200183	Orig Code:	S
Enforcemnt FY:	2002	Enforcement Action:	04/10/2002
Enforcement Detail:	St Compliance achieved	Enforcement Category:	Resolving
Violation ID:	0200184	Orig Code:	S
Enforcemnt FY:	2002	Enforcement Action:	01/17/2002
Enforcement Detail:	St Public Notif received	Enforcement Category:	Informal
Violation ID:	0200184	Orig Code:	S
Enforcemnt FY:	2002	Enforcement Action:	01/07/2002
Enforcement Detail:	St Public Notif requested	Enforcement Category:	Informal
Violation ID:	0200184	Orig Code:	S
Enforcemnt FY:	2002	Enforcement Action:	04/10/2002
Enforcement Detail:	St Compliance achieved	Enforcement Category:	Resolving
Violation ID:	0200184	Enforcemnt FY:	2002
Orig Code:	S	Enforcement Detail:	St Violation/Reminder Notice
Enforcement Action:	01/07/2002		
Enforcement Category:	Informal		
Violation ID:	0200185	Orig Code:	S
Enforcemnt FY:	2002	Enforcement Action:	04/10/2002
Enforcement Detail:	St Compliance achieved	Enforcement Category:	Resolving
Violation ID:	0200185	Orig Code:	S
Enforcemnt FY:	2002	Enforcement Action:	01/17/2002
Enforcement Detail:	St Public Notif received	Enforcement Category:	Informal
Violation ID:	0200186	Orig Code:	S
Enforcemnt FY:	2002	Enforcement Action:	01/17/2002
Enforcement Detail:	St Public Notif received	Enforcement Category:	Informal
Violation ID:	0200186	Orig Code:	S
Enforcemnt FY:	2002	Enforcement Action:	04/10/2002
Enforcement Detail:	St Compliance achieved	Enforcement Category:	Resolving
Violation ID:	0200187	Orig Code:	S
Enforcemnt FY:	2002	Enforcement Action:	01/17/2002
Enforcement Detail:	St Public Notif received	Enforcement Category:	Informal
Violation ID:	0200187	Orig Code:	S
Enforcemnt FY:	2002	Enforcement Action:	04/10/2002
Enforcement Detail:	St Compliance achieved	Enforcement Category:	Resolving
Violation ID:	0200188	Orig Code:	S
Enforcemnt FY:	2002	Enforcement Action:	01/17/2002
Enforcement Detail:	St Public Notif received	Enforcement Category:	Informal
Violation ID:	0200188	Orig Code:	S
Enforcemnt FY:	2002	Enforcement Action:	04/10/2002
Enforcement Detail:	St Compliance achieved	Enforcement Category:	Resolving
Violation ID:	0200189	Orig Code:	S
Enforcemnt FY:	2002	Enforcement Action:	04/10/2002
Enforcement Detail:	St Compliance achieved	Enforcement Category:	Resolving
Violation ID:	0200189	Orig Code:	S

GEOCHECK® - PHYSICAL SETTING SOURCE MAP FINDINGS

Enforcemnt FY:	2002	Enforcement Action:	01/17/2002
Enforcement Detail:	St Public Notif received	Enforcement Category:	Informal
Violation ID:	0200190	Orig Code:	S
Enforcemnt FY:	2002	Enforcement Action:	01/17/2002
Enforcement Detail:	St Public Notif received	Enforcement Category:	Informal
Violation ID:	0200190	Orig Code:	S
Enforcemnt FY:	2002	Enforcement Action:	04/10/2002
Enforcement Detail:	St Compliance achieved	Enforcement Category:	Resolving
Violation ID:	0200191	Orig Code:	S
Enforcemnt FY:	2002	Enforcement Action:	04/10/2002
Enforcement Detail:	St Compliance achieved	Enforcement Category:	Resolving
Violation ID:	0200191	Orig Code:	S
Enforcemnt FY:	2002	Enforcement Action:	01/17/2002
Enforcement Detail:	St Public Notif received	Enforcement Category:	Informal
Violation ID:	0200192	Orig Code:	S
Enforcemnt FY:	2002	Enforcement Action:	04/10/2002
Enforcement Detail:	St Compliance achieved	Enforcement Category:	Resolving
Violation ID:	0200192	Orig Code:	S
Enforcemnt FY:	2002	Enforcement Action:	01/17/2002
Enforcement Detail:	St Public Notif received	Enforcement Category:	Informal
Violation ID:	0200193	Orig Code:	S
Enforcemnt FY:	2002	Enforcement Action:	01/17/2002
Enforcement Detail:	St Public Notif received	Enforcement Category:	Informal
Violation ID:	0200193	Orig Code:	S
Enforcemnt FY:	2002	Enforcement Action:	04/10/2002
Enforcement Detail:	St Compliance achieved	Enforcement Category:	Resolving
Violation ID:	0200194	Orig Code:	S
Enforcemnt FY:	2002	Enforcement Action:	01/17/2002
Enforcement Detail:	St Public Notif received	Enforcement Category:	Informal
Violation ID:	0200194	Orig Code:	S
Enforcemnt FY:	2002	Enforcement Action:	04/10/2002
Enforcement Detail:	St Compliance achieved	Enforcement Category:	Resolving
Violation ID:	0200195	Orig Code:	S
Enforcemnt FY:	2002	Enforcement Action:	01/17/2002
Enforcement Detail:	St Public Notif received	Enforcement Category:	Informal
Violation ID:	0200195	Orig Code:	S
Enforcemnt FY:	2002	Enforcement Action:	04/10/2002
Enforcement Detail:	St Compliance achieved	Enforcement Category:	Resolving
Violation ID:	0200196	Orig Code:	S
Enforcemnt FY:	2002	Enforcement Action:	04/10/2002
Enforcement Detail:	St Compliance achieved	Enforcement Category:	Resolving
Violation ID:	0200196	Orig Code:	S
Enforcemnt FY:	2002	Enforcement Action:	01/17/2002
Enforcement Detail:	St Public Notif received	Enforcement Category:	Informal
Violation ID:	0200197	Orig Code:	S
Enforcemnt FY:	2002	Enforcement Action:	01/17/2002
Enforcement Detail:	St Public Notif received	Enforcement Category:	Informal

GEOCHECK® - PHYSICAL SETTING SOURCE MAP FINDINGS

Violation ID:	0200197	Orig Code:	S
Enforcemnt FY:	2002	Enforcement Action:	04/10/2002
Enforcement Detail:	St Compliance achieved	Enforcement Category:	Resolving
Violation ID:	0200198	Orig Code:	S
Enforcemnt FY:	2002	Enforcement Action:	01/17/2002
Enforcement Detail:	St Public Notif received	Enforcement Category:	Informal
Violation ID:	0200198	Orig Code:	S
Enforcemnt FY:	2002	Enforcement Action:	04/10/2002
Enforcement Detail:	St Compliance achieved	Enforcement Category:	Resolving
Violation ID:	0200199	Orig Code:	S
Enforcemnt FY:	2002	Enforcement Action:	04/10/2002
Enforcement Detail:	St Compliance achieved	Enforcement Category:	Resolving
Violation ID:	0200199	Orig Code:	S
Enforcemnt FY:	2002	Enforcement Action:	01/17/2002
Enforcement Detail:	St Public Notif received	Enforcement Category:	Informal
Violation ID:	0200200	Orig Code:	S
Enforcemnt FY:	2002	Enforcement Action:	01/17/2002
Enforcement Detail:	St Public Notif received	Enforcement Category:	Informal
Violation ID:	0200200	Orig Code:	S
Enforcemnt FY:	2002	Enforcement Action:	04/10/2002
Enforcement Detail:	St Compliance achieved	Enforcement Category:	Resolving
Violation ID:	0200201	Orig Code:	S
Enforcemnt FY:	2002	Enforcement Action:	01/17/2002
Enforcement Detail:	St Public Notif received	Enforcement Category:	Informal
Violation ID:	0200201	Orig Code:	S
Enforcemnt FY:	2002	Enforcement Action:	04/10/2002
Enforcement Detail:	St Compliance achieved	Enforcement Category:	Resolving
Violation ID:	0200202	Orig Code:	S
Enforcemnt FY:	2002	Enforcement Action:	01/17/2002
Enforcement Detail:	St Public Notif received	Enforcement Category:	Informal
Violation ID:	0200202	Orig Code:	S
Enforcemnt FY:	2002	Enforcement Action:	04/10/2002
Enforcement Detail:	St Compliance achieved	Enforcement Category:	Resolving
Violation ID:	0200203	Orig Code:	S
Enforcemnt FY:	2002	Enforcement Action:	01/17/2002
Enforcement Detail:	St Public Notif received	Enforcement Category:	Informal
Violation ID:	0200203	Orig Code:	S
Enforcemnt FY:	2002	Enforcement Action:	04/10/2002
Enforcement Detail:	St Compliance achieved	Enforcement Category:	Resolving
Violation ID:	0200204	Orig Code:	S
Enforcemnt FY:	2002	Enforcement Action:	04/10/2002
Enforcement Detail:	St Compliance achieved	Enforcement Category:	Resolving
Violation ID:	0200204	Orig Code:	S
Enforcemnt FY:	2002	Enforcement Action:	01/17/2002
Enforcement Detail:	St Public Notif received	Enforcement Category:	Informal
Violation ID:	0200205	Orig Code:	S
Enforcemnt FY:	2002	Enforcement Action:	01/17/2002

GEOCHECK® - PHYSICAL SETTING SOURCE MAP FINDINGS

Enforcement Detail:	St Public Notif received	Enforcement Category:	Informal
Violation ID:	0200205	Orig Code:	S
Enforcemnt FY:	2002	Enforcement Action:	04/10/2002
Enforcement Detail:	St Compliance achieved	Enforcement Category:	Resolving
Violation ID:	0200206	Orig Code:	S
Enforcemnt FY:	2002	Enforcement Action:	01/17/2002
Enforcement Detail:	St Public Notif received	Enforcement Category:	Informal
Violation ID:	0200206	Orig Code:	S
Enforcemnt FY:	2002	Enforcement Action:	04/10/2002
Enforcement Detail:	St Compliance achieved	Enforcement Category:	Resolving
Violation ID:	0200207	Orig Code:	S
Enforcemnt FY:	2002	Enforcement Action:	04/10/2002
Enforcement Detail:	St Compliance achieved	Enforcement Category:	Resolving
Violation ID:	0200207	Orig Code:	S
Enforcemnt FY:	2002	Enforcement Action:	01/17/2002
Enforcement Detail:	St Public Notif received	Enforcement Category:	Informal
Violation ID:	0200208	Orig Code:	S
Enforcemnt FY:	2002	Enforcement Action:	04/10/2002
Enforcement Detail:	St Compliance achieved	Enforcement Category:	Resolving
Violation ID:	0200208	Orig Code:	S
Enforcemnt FY:	2002	Enforcement Action:	01/17/2002
Enforcement Detail:	St Public Notif received	Enforcement Category:	Informal
Violation ID:	0200209	Orig Code:	S
Enforcemnt FY:	2002	Enforcement Action:	01/07/2002
Enforcement Detail:	St Violation/Reminder Notice	Enforcement Category:	Informal
Violation ID:	0200209	Orig Code:	S
Enforcemnt FY:	2002	Enforcement Action:	01/07/2002
Enforcement Detail:	St Public Notif requested	Enforcement Category:	Informal
Violation ID:	0200209	Orig Code:	S
Enforcemnt FY:	2002	Enforcement Action:	01/17/2002
Enforcement Detail:	St Public Notif received	Enforcement Category:	Informal
Violation ID:	0200209	Orig Code:	S
Enforcemnt FY:	2002	Enforcement Action:	02/05/2002
Enforcement Detail:	St Compliance achieved	Enforcement Category:	Resolving
Violation ID:	0200210	Orig Code:	S
Enforcemnt FY:	2002	Enforcement Action:	01/07/2002
Enforcement Detail:	St Violation/Reminder Notice	Enforcement Category:	Informal
Violation ID:	0200210	Orig Code:	S
Enforcemnt FY:	2002	Enforcement Action:	01/07/2002
Enforcement Detail:	St Public Notif requested	Enforcement Category:	Informal
Violation ID:	0200210	Orig Code:	S
Enforcemnt FY:	2002	Enforcement Action:	04/10/2002
Enforcement Detail:	St Compliance achieved	Enforcement Category:	Resolving
Violation ID:	0200210	Orig Code:	S
Enforcemnt FY:	2002	Enforcement Action:	01/17/2002
Enforcement Detail:	St Public Notif received	Enforcement Category:	Informal

GEOCHECK® - PHYSICAL SETTING SOURCE MAP FINDINGS

Violation ID:	0200211	Orig Code:	S
Enforcemnt FY:	2002	Enforcement Action:	01/17/2002
Enforcement Detail:	St Public Notif received	Enforcement Category:	Informal
Violation ID:	0200211	Orig Code:	S
Enforcemnt FY:	2002	Enforcement Action:	01/07/2002
Enforcement Detail:	St Public Notif requested	Enforcement Category:	Informal
Violation ID:	0200211	Orig Code:	S
Enforcemnt FY:	2002	Enforcement Action:	01/07/2002
Enforcement Detail:	St Violation/Reminder Notice	Enforcement Category:	Informal
Violation ID:	0200211	Orig Code:	S
Enforcemnt FY:	2002	Enforcement Action:	04/16/2002
Enforcement Detail:	St Compliance achieved	Enforcement Category:	Resolving
Violation ID:	0200212	Orig Code:	S
Enforcemnt FY:	2002	Enforcement Action:	01/17/2002
Enforcement Detail:	St Public Notif received	Enforcement Category:	Informal
Violation ID:	0200212	Orig Code:	S
Enforcemnt FY:	2002	Enforcement Action:	04/16/2002
Enforcement Detail:	St Compliance achieved	Enforcement Category:	Resolving
Violation ID:	0200212	Orig Code:	S
Enforcemnt FY:	2002	Enforcement Action:	01/07/2002
Enforcement Detail:	St Public Notif requested	Enforcement Category:	Informal
Violation ID:	0200212	Orig Code:	S
Enforcemnt FY:	2002	Enforcement Action:	01/07/2002
Enforcement Detail:	St Violation/Reminder Notice	Enforcement Category:	Informal
Violation ID:	0200213	Orig Code:	S
Enforcemnt FY:	2002	Enforcement Action:	01/07/2002
Enforcement Detail:	St Violation/Reminder Notice	Enforcement Category:	Informal
Violation ID:	0200213	Orig Code:	S
Enforcemnt FY:	2002	Enforcement Action:	01/17/2002
Enforcement Detail:	St Public Notif received	Enforcement Category:	Informal
Violation ID:	0200213	Orig Code:	S
Enforcemnt FY:	2002	Enforcement Action:	04/16/2002
Enforcement Detail:	St Compliance achieved	Enforcement Category:	Resolving
Violation ID:	0200213	Orig Code:	S
Enforcemnt FY:	2002	Enforcement Action:	01/07/2002
Enforcement Detail:	St Public Notif requested	Enforcement Category:	Informal
Violation ID:	0200214	Orig Code:	S
Enforcemnt FY:	2002	Enforcement Action:	01/17/2002
Enforcement Detail:	St Public Notif received	Enforcement Category:	Informal
Violation ID:	0200214	Orig Code:	S
Enforcemnt FY:	2002	Enforcement Action:	01/07/2002
Enforcement Detail:	St Violation/Reminder Notice	Enforcement Category:	Informal
Violation ID:	0200214	Orig Code:	S
Enforcemnt FY:	2002	Enforcement Action:	01/07/2002
Enforcement Detail:	St Public Notif requested	Enforcement Category:	Informal
Violation ID:	0200214	Orig Code:	S
Enforcemnt FY:	2002	Enforcement Action:	04/16/2002

GEOCHECK® - PHYSICAL SETTING SOURCE MAP FINDINGS

Enforcement Detail:	St Compliance achieved	Enforcement Category:	Resolving
Violation ID:	0200215	Orig Code:	S
Enforcemnt FY:	2002	Enforcement Action:	01/17/2002
Enforcement Detail:	St Public Notif received	Enforcement Category:	Informal
Violation ID:	0200215	Orig Code:	S
Enforcemnt FY:	2002	Enforcement Action:	04/16/2002
Enforcement Detail:	St Compliance achieved	Enforcement Category:	Resolving
Violation ID:	0200215	Orig Code:	S
Enforcemnt FY:	2002	Enforcement Action:	01/07/2002
Enforcement Detail:	St Public Notif requested	Enforcement Category:	Informal
Violation ID:	0200215	Orig Code:	S
Enforcemnt FY:	2002	Enforcement Action:	01/07/2002
Enforcement Detail:	St Violation/Reminder Notice	Enforcement Category:	Informal
Violation ID:	0200216	Orig Code:	S
Enforcemnt FY:	2002	Enforcement Action:	01/07/2002
Enforcement Detail:	St Violation/Reminder Notice	Enforcement Category:	Informal
Violation ID:	0200216	Orig Code:	S
Enforcemnt FY:	2002	Enforcement Action:	01/07/2002
Enforcement Detail:	St Public Notif requested	Enforcement Category:	Informal
Violation ID:	0200216	Orig Code:	S
Enforcemnt FY:	2002	Enforcement Action:	01/17/2002
Enforcement Detail:	St Public Notif received	Enforcement Category:	Informal
Violation ID:	0200216	Orig Code:	S
Enforcemnt FY:	2002	Enforcement Action:	04/16/2002
Enforcement Detail:	St Compliance achieved	Enforcement Category:	Resolving
Violation ID:	0200217	Orig Code:	S
Enforcemnt FY:	2002	Enforcement Action:	01/07/2002
Enforcement Detail:	St Violation/Reminder Notice	Enforcement Category:	Informal
Violation ID:	0200217	Orig Code:	S
Enforcemnt FY:	2002	Enforcement Action:	04/16/2002
Enforcement Detail:	St Compliance achieved	Enforcement Category:	Resolving
Violation ID:	0200217	Orig Code:	S
Enforcemnt FY:	2002	Enforcement Action:	01/17/2002
Enforcement Detail:	St Public Notif received	Enforcement Category:	Informal
Violation ID:	0200217	Orig Code:	S
Enforcemnt FY:	2002	Enforcement Action:	01/07/2002
Enforcement Detail:	St Public Notif requested	Enforcement Category:	Informal
Violation ID:	0200218	Orig Code:	S
Enforcemnt FY:	2002	Enforcement Action:	01/17/2002
Enforcement Detail:	St Public Notif received	Enforcement Category:	Informal
Violation ID:	0200218	Orig Code:	S
Enforcemnt FY:	2002	Enforcement Action:	04/16/2002
Enforcement Detail:	St Compliance achieved	Enforcement Category:	Resolving
Violation ID:	0200218	Orig Code:	S
Enforcemnt FY:	2002	Enforcement Action:	01/07/2002
Enforcement Detail:	St Public Notif requested	Enforcement Category:	Informal

GEOCHECK® - PHYSICAL SETTING SOURCE MAP FINDINGS

Violation ID:	0200218	Orig Code:	S
Enforcemnt FY:	2002	Enforcement Action:	01/07/2002
Enforcement Detail:	St Violation/Reminder Notice	Enforcement Category:	Informal
Violation ID:	0200219	Orig Code:	S
Enforcemnt FY:	2002	Enforcement Action:	01/07/2002
Enforcement Detail:	St Public Notif requested	Enforcement Category:	Informal
Violation ID:	0200219	Orig Code:	S
Enforcemnt FY:	2002	Enforcement Action:	04/16/2002
Enforcement Detail:	St Compliance achieved	Enforcement Category:	Resolving
Violation ID:	0200219	Orig Code:	S
Enforcemnt FY:	2002	Enforcement Action:	01/17/2002
Enforcement Detail:	St Public Notif received	Enforcement Category:	Informal
Violation ID:	0200219	Orig Code:	S
Enforcemnt FY:	2002	Enforcement Action:	01/07/2002
Enforcement Detail:	St Violation/Reminder Notice	Enforcement Category:	Informal
Violation ID:	0200220	Orig Code:	S
Enforcemnt FY:	2002	Enforcement Action:	01/07/2002
Enforcement Detail:	St Public Notif requested	Enforcement Category:	Informal
Violation ID:	0200220	Orig Code:	S
Enforcemnt FY:	2002	Enforcement Action:	01/07/2002
Enforcement Detail:	St Violation/Reminder Notice	Enforcement Category:	Informal
Violation ID:	0200220	Orig Code:	S
Enforcemnt FY:	2002	Enforcement Action:	04/16/2002
Enforcement Detail:	St Compliance achieved	Enforcement Category:	Resolving
Violation ID:	0200220	Orig Code:	S
Enforcemnt FY:	2002	Enforcement Action:	01/17/2002
Enforcement Detail:	St Public Notif received	Enforcement Category:	Informal
Violation ID:	0200221	Orig Code:	S
Enforcemnt FY:	2002	Enforcement Action:	01/07/2002
Enforcement Detail:	St Violation/Reminder Notice	Enforcement Category:	Informal
Violation ID:	0200221	Orig Code:	S
Enforcemnt FY:	2002	Enforcement Action:	01/07/2002
Enforcement Detail:	St Public Notif requested	Enforcement Category:	Informal
Violation ID:	0200221	Orig Code:	S
Enforcemnt FY:	2002	Enforcement Action:	04/16/2002
Enforcement Detail:	St Compliance achieved	Enforcement Category:	Resolving
Violation ID:	0200221	Orig Code:	S
Enforcemnt FY:	2002	Enforcement Action:	01/17/2002
Enforcement Detail:	St Public Notif received	Enforcement Category:	Informal
Violation ID:	0200222	Orig Code:	S
Enforcemnt FY:	2002	Enforcement Action:	01/07/2002
Enforcement Detail:	St Public Notif requested	Enforcement Category:	Informal
Violation ID:	0200222	Orig Code:	S
Enforcemnt FY:	2002	Enforcement Action:	04/16/2002
Enforcement Detail:	St Compliance achieved	Enforcement Category:	Resolving
Violation ID:	0200222	Orig Code:	S
Enforcemnt FY:	2002	Enforcement Action:	01/17/2002

GEOCHECK® - PHYSICAL SETTING SOURCE MAP FINDINGS

Enforcement Detail:	St Public Notif received	Enforcement Category:	Informal
Violation ID:	0200222	Orig Code:	S
Enforcemnt FY:	2002	Enforcement Action:	01/07/2002
Enforcement Detail:	St Violation/Reminder Notice	Enforcement Category:	Informal
Violation ID:	0200223	Orig Code:	S
Enforcemnt FY:	2002	Enforcement Action:	01/17/2002
Enforcement Detail:	St Public Notif received	Enforcement Category:	Informal
Violation ID:	0200223	Orig Code:	S
Enforcemnt FY:	2002	Enforcement Action:	04/16/2002
Enforcement Detail:	St Compliance achieved	Enforcement Category:	Resolving
Violation ID:	0200223	Orig Code:	S
Enforcemnt FY:	2002	Enforcement Action:	01/07/2002
Enforcement Detail:	St Violation/Reminder Notice	Enforcement Category:	Informal
Violation ID:	0200223	Orig Code:	S
Enforcemnt FY:	2002	Enforcement Action:	01/07/2002
Enforcement Detail:	St Public Notif requested	Enforcement Category:	Informal
Violation ID:	0200224	Orig Code:	S
Enforcemnt FY:	2002	Enforcement Action:	01/07/2002
Enforcement Detail:	St Public Notif requested	Enforcement Category:	Informal
Violation ID:	0200224	Orig Code:	S
Enforcemnt FY:	2002	Enforcement Action:	01/07/2002
Enforcement Detail:	St Violation/Reminder Notice	Enforcement Category:	Informal
Violation ID:	0200224	Orig Code:	S
Enforcemnt FY:	2002	Enforcement Action:	01/17/2002
Enforcement Detail:	St Public Notif received	Enforcement Category:	Informal
Violation ID:	0200224	Orig Code:	S
Enforcemnt FY:	2002	Enforcement Action:	04/16/2002
Enforcement Detail:	St Compliance achieved	Enforcement Category:	Resolving
Violation ID:	0200225	Orig Code:	S
Enforcemnt FY:	2002	Enforcement Action:	04/16/2002
Enforcement Detail:	St Compliance achieved	Enforcement Category:	Resolving
Violation ID:	0200225	Orig Code:	S
Enforcemnt FY:	2002	Enforcement Action:	01/07/2002
Enforcement Detail:	St Violation/Reminder Notice	Enforcement Category:	Informal
Violation ID:	0200225	Orig Code:	S
Enforcemnt FY:	2002	Enforcement Action:	01/07/2002
Enforcement Detail:	St Public Notif requested	Enforcement Category:	Informal
Violation ID:	0200225	Orig Code:	S
Enforcemnt FY:	2002	Enforcement Action:	01/17/2002
Enforcement Detail:	St Public Notif received	Enforcement Category:	Informal
Violation ID:	0200226	Orig Code:	S
Enforcemnt FY:	2002	Enforcement Action:	04/16/2002
Enforcement Detail:	St Compliance achieved	Enforcement Category:	Resolving
Violation ID:	0200226	Orig Code:	S
Enforcemnt FY:	2002	Enforcement Action:	01/17/2002
Enforcement Detail:	St Public Notif received	Enforcement Category:	Informal

GEOCHECK® - PHYSICAL SETTING SOURCE MAP FINDINGS

Violation ID:	0200226	Orig Code:	S
Enforcemnt FY:	2002	Enforcement Action:	01/07/2002
Enforcement Detail:	St Public Notif requested	Enforcement Category:	Informal
Violation ID:	0200226	Orig Code:	S
Enforcemnt FY:	2002	Enforcement Action:	01/07/2002
Enforcement Detail:	St Violation/Reminder Notice	Enforcement Category:	Informal
Violation ID:	0200227	Orig Code:	S
Enforcemnt FY:	2002	Enforcement Action:	01/07/2002
Enforcement Detail:	St Public Notif requested	Enforcement Category:	Informal
Violation ID:	0200227	Orig Code:	S
Enforcemnt FY:	2002	Enforcement Action:	01/07/2002
Enforcement Detail:	St Violation/Reminder Notice	Enforcement Category:	Informal
Violation ID:	0200227	Orig Code:	S
Enforcemnt FY:	2002	Enforcement Action:	04/16/2002
Enforcement Detail:	St Compliance achieved	Enforcement Category:	Resolving
Violation ID:	0200227	Orig Code:	S
Enforcemnt FY:	2002	Enforcement Action:	01/17/2002
Enforcement Detail:	St Public Notif received	Enforcement Category:	Informal
Violation ID:	0200228	Orig Code:	S
Enforcemnt FY:	2002	Enforcement Action:	04/16/2002
Enforcement Detail:	St Compliance achieved	Enforcement Category:	Resolving
Violation ID:	0200228	Orig Code:	S
Enforcemnt FY:	2002	Enforcement Action:	01/07/2002
Enforcement Detail:	St Public Notif requested	Enforcement Category:	Informal
Violation ID:	0200228	Orig Code:	S
Enforcemnt FY:	2002	Enforcement Action:	01/17/2002
Enforcement Detail:	St Public Notif received	Enforcement Category:	Informal
Violation ID:	0200228	Orig Code:	S
Enforcemnt FY:	2002	Enforcement Action:	01/07/2002
Enforcement Detail:	St Violation/Reminder Notice	Enforcement Category:	Informal
Violation ID:	0200229	Orig Code:	S
Enforcemnt FY:	2002	Enforcement Action:	01/17/2002
Enforcement Detail:	St Public Notif received	Enforcement Category:	Informal
Violation ID:	0200229	Orig Code:	S
Enforcemnt FY:	2002	Enforcement Action:	04/16/2002
Enforcement Detail:	St Compliance achieved	Enforcement Category:	Resolving
Violation ID:	0200229	Orig Code:	S
Enforcemnt FY:	2002	Enforcement Action:	01/07/2002
Enforcement Detail:	St Public Notif requested	Enforcement Category:	Informal
Violation ID:	0200229	Orig Code:	S
Enforcemnt FY:	2002	Enforcement Action:	01/07/2002
Enforcement Detail:	St Violation/Reminder Notice	Enforcement Category:	Informal
Violation ID:	0200230	Orig Code:	S
Enforcemnt FY:	2002	Enforcement Action:	01/07/2002
Enforcement Detail:	St Violation/Reminder Notice	Enforcement Category:	Informal
Violation ID:	0200230	Orig Code:	S
Enforcemnt FY:	2002	Enforcement Action:	01/07/2002

GEOCHECK® - PHYSICAL SETTING SOURCE MAP FINDINGS

Enforcement Detail:	St Public Notif requested	Enforcement Category:	Informal
Violation ID:	0200230	Orig Code:	S
Enforcemnt FY:	2002	Enforcement Action:	04/16/2002
Enforcement Detail:	St Compliance achieved	Enforcement Category:	Resolving
Violation ID:	0200230	Orig Code:	S
Enforcemnt FY:	2002	Enforcement Action:	01/17/2002
Enforcement Detail:	St Public Notif received	Enforcement Category:	Informal
Violation ID:	0200231	Orig Code:	S
Enforcemnt FY:	2002	Enforcement Action:	01/07/2002
Enforcement Detail:	St Public Notif requested	Enforcement Category:	Informal
Violation ID:	0200231	Orig Code:	S
Enforcemnt FY:	2002	Enforcement Action:	01/17/2002
Enforcement Detail:	St Public Notif received	Enforcement Category:	Informal
Violation ID:	0200231	Orig Code:	S
Enforcemnt FY:	2002	Enforcement Action:	04/16/2002
Enforcement Detail:	St Compliance achieved	Enforcement Category:	Resolving
Violation ID:	0200231	Orig Code:	S
Enforcemnt FY:	2002	Enforcement Action:	01/07/2002
Enforcement Detail:	St Violation/Reminder Notice	Enforcement Category:	Informal
Violation ID:	0200232	Orig Code:	S
Enforcemnt FY:	2002	Enforcement Action:	02/05/2002
Enforcement Detail:	St Compliance achieved	Enforcement Category:	Resolving

A2
West
1/4 - 1/2 Mile
Higher

WI WELLS WI6000000279075

Well Number:	8LE421	HICAP Well Number:	Not Reported
Well Name:	Not Reported	Well Depth (ft):	Not Reported
Completion Date:	Not Reported	Max Capacity (gpd):	Not Reported
Water Use:	Not Reported		
Construction Information System URL:	https://dnr.wi.gov/WellConstructionSearch#!/PublicSearch/Index		

A3
West
1/4 - 1/2 Mile
Higher

WI WELLS WI6000000279074

Well Number:	8LE420	HICAP Well Number:	Not Reported
Well Name:	Not Reported	Well Depth (ft):	Not Reported
Completion Date:	Not Reported	Max Capacity (gpd):	Not Reported
Water Use:	Not Reported		
Construction Information System URL:	https://dnr.wi.gov/WellConstructionSearch#!/PublicSearch/Index		

GEOCHECK® - PHYSICAL SETTING SOURCE MAP FINDINGS

Map ID
Direction
Distance
Elevation

Database EDR ID Number

A4
West
1/4 - 1/2 Mile
Higher

WI WELLS WI6000000279077

Well Number:	8LE423	HICAP Well Number:	Not Reported
Well Name:	Not Reported	Well Depth (ft):	Not Reported
Completion Date:	Not Reported	Max Capacity (gpd):	Not Reported
Water Use:	Not Reported		
Construction Information System URL:	https://dnr.wi.gov/WellConstructionSearch#!/PublicSearch/Index		

A5
West
1/4 - 1/2 Mile
Higher

WI WELLS WI6000000279076

Well Number:	8LE422	HICAP Well Number:	Not Reported
Well Name:	Not Reported	Well Depth (ft):	Not Reported
Completion Date:	Not Reported	Max Capacity (gpd):	Not Reported
Water Use:	Not Reported		
Construction Information System URL:	https://dnr.wi.gov/WellConstructionSearch#!/PublicSearch/Index		

6
NW
1/4 - 1/2 Mile
Higher

FED USGS USGS40001310606

Organization ID:	USGS-WI	Organization Name:	USGS Wisconsin Water Science Center
Monitor Location:	WK-08/20E/03-0004	Type:	Well
Description:	Not Reported	HUC:	04040003
Drainage Area:	Not Reported	Drainage Area Units:	Not Reported
Contrib Drainage Area:	Not Reported	Contrib Drainage Area Unts:	Not Reported
Aquifer:	Not Reported	Formation Type:	Sandstone Aquifer
Aquifer Type:	Not Reported	Construction Date:	19320101
Well Depth:	1394	Well Depth Units:	ft
Well Hole Depth:	Not Reported	Well Hole Depth Units:	Not Reported

Ground water levels,Number of Measurements:	1	Level reading date:	1965-01-01
Feet below surface:	62.00	Feet to sea level:	Not Reported
Note:	Not Reported		

7
SE
1/4 - 1/2 Mile
Lower

FED USGS USGS40001310506

Organization ID:	USGS-WI	Organization Name:	USGS Wisconsin Water Science Center
Monitor Location:	WK-08/20E/10-0003	Type:	Well
Description:	Not Reported	HUC:	04030101
Drainage Area:	Not Reported	Drainage Area Units:	Not Reported
Contrib Drainage Area:	Not Reported	Contrib Drainage Area Unts:	Not Reported
Aquifer:	Not Reported	Formation Type:	Sandstone Aquifer
Aquifer Type:	Not Reported	Construction Date:	Not Reported
Well Depth:	1408	Well Depth Units:	ft

GEOCHECK® - PHYSICAL SETTING SOURCE MAP FINDINGS

Well Hole Depth:	Not Reported	Well Hole Depth Units:	Not Reported
Ground water levels,Number of Measurements:	56	Level reading date:	1951-05-22
Feet below surface:	70.24	Feet to sea level:	Not Reported
Note:	The site had been pumped recently.		
Level reading date:	1951-01-24	Feet below surface:	29.46
Feet to sea level:	Not Reported	Note:	Not Reported
Level reading date:	1950-11-15	Feet below surface:	49.77
Feet to sea level:	Not Reported	Note:	Not Reported
Level reading date:	1950-09-13	Feet below surface:	28.06
Feet to sea level:	Not Reported	Note:	Not Reported
Level reading date:	1950-07-25	Feet below surface:	41.75
Feet to sea level:	Not Reported	Note:	The site had been pumped recently.
Level reading date:	1950-05-11	Feet below surface:	24.61
Feet to sea level:	Not Reported	Note:	Not Reported
Level reading date:	1950-04-04	Feet below surface:	24.61
Feet to sea level:	Not Reported	Note:	Not Reported
Level reading date:	1950-02-01	Feet below surface:	25.24
Feet to sea level:	Not Reported	Note:	Not Reported
Level reading date:	1949-12-07	Feet below surface:	27.97
Feet to sea level:	Not Reported	Note:	Not Reported
Level reading date:	1949-09-20	Feet below surface:	25.68
Feet to sea level:	Not Reported	Note:	Not Reported
Level reading date:	1949-07-26	Feet below surface:	28.60
Feet to sea level:	Not Reported	Note:	Not Reported
Level reading date:	1949-06-07	Feet below surface:	41.40
Feet to sea level:	Not Reported	Note:	The site had been pumped recently.
Level reading date:	1949-05-03	Feet below surface:	26.65
Feet to sea level:	Not Reported	Note:	Not Reported
Level reading date:	1949-03-01	Feet below surface:	33.11
Feet to sea level:	Not Reported	Note:	Not Reported
Level reading date:	1949-01-03	Feet below surface:	25.57
Feet to sea level:	Not Reported	Note:	Not Reported
Level reading date:	1948-11-30	Feet below surface:	24.99
Feet to sea level:	Not Reported	Note:	Not Reported
Level reading date:	1948-10-19	Feet below surface:	24.87
Feet to sea level:	Not Reported	Note:	Not Reported
Level reading date:	1948-09-21	Feet below surface:	25.23
Feet to sea level:	Not Reported	Note:	Not Reported
Level reading date:	1948-07-27	Feet below surface:	24.43
Feet to sea level:	Not Reported	Note:	Not Reported
Level reading date:	1948-06-01	Feet below surface:	21.95

GEOCHECK® - PHYSICAL SETTING SOURCE MAP FINDINGS

Feet to sea level:	Not Reported	Note:	Not Reported
Level reading date:	1948-04-06	Feet below surface:	20.37
Feet to sea level:	Not Reported	Note:	Not Reported
Level reading date:	1948-03-09	Feet below surface:	21.26
Feet to sea level:	Not Reported	Note:	Not Reported
Level reading date:	1948-02-10	Feet below surface:	23.39
Feet to sea level:	Not Reported	Note:	Not Reported
Level reading date:	1948-01-06	Feet below surface:	22.06
Feet to sea level:	Not Reported	Note:	Not Reported
Level reading date:	1947-12-09	Feet below surface:	22.45
Feet to sea level:	Not Reported	Note:	Not Reported
Level reading date:	1947-11-25	Feet below surface:	22.59
Feet to sea level:	Not Reported	Note:	Not Reported
Level reading date:	1947-10-21	Feet below surface:	23.05
Feet to sea level:	Not Reported	Note:	Not Reported
Level reading date:	1947-09-23	Feet below surface:	22.76
Feet to sea level:	Not Reported	Note:	Not Reported
Level reading date:	1947-08-26	Feet below surface:	25.69
Feet to sea level:	Not Reported	Note:	Not Reported
Level reading date:	1947-07-29	Feet below surface:	21.61
Feet to sea level:	Not Reported	Note:	Not Reported
Level reading date:	1947-05-13	Feet below surface:	21.76
Feet to sea level:	Not Reported	Note:	Not Reported
Level reading date:	1947-04-21	Feet below surface:	22.61
Feet to sea level:	Not Reported	Note:	Not Reported
Level reading date:	1947-03-25	Feet below surface:	22.90
Feet to sea level:	Not Reported	Note:	Not Reported
Level reading date:	1947-01-27	Feet below surface:	24.23
Feet to sea level:	Not Reported	Note:	Not Reported
Level reading date:	1947-01-16	Feet below surface:	24.44
Feet to sea level:	Not Reported	Note:	Not Reported
Level reading date:	1946-12-27	Feet below surface:	24.07
Feet to sea level:	Not Reported	Note:	Not Reported
Level reading date:	1946-12-13	Feet below surface:	34.89
Feet to sea level:	Not Reported	Note:	Not Reported
Level reading date:	1946-12-07	Feet below surface:	23.93
Feet to sea level:	Not Reported	Note:	Not Reported
Level reading date:	1946-11-23	Feet below surface:	24.13
Feet to sea level:	Not Reported	Note:	Not Reported
Level reading date:	1946-11-02	Feet below surface:	24.04
Feet to sea level:	Not Reported	Note:	Not Reported

GEOCHECK® - PHYSICAL SETTING SOURCE MAP FINDINGS

Level reading date:	1946-10-21	Feet below surface:	23.61
Feet to sea level:	Not Reported	Note:	Not Reported
Level reading date:	1946-10-12	Feet below surface:	23.67
Feet to sea level:	Not Reported	Note:	Not Reported
Level reading date:	1946-09-25	Feet below surface:	23.86
Feet to sea level:	Not Reported	Note:	Not Reported
Level reading date:	1946-09-11	Feet below surface:	23.65
Feet to sea level:	Not Reported	Note:	Not Reported
Level reading date:	1946-09-05	Feet below surface:	24.70
Feet to sea level:	Not Reported	Note:	Not Reported
Level reading date:	1946-08-29	Feet below surface:	23.52
Feet to sea level:	Not Reported	Note:	Not Reported
Level reading date:	1946-08-23	Feet below surface:	23.63
Feet to sea level:	Not Reported	Note:	Not Reported
Level reading date:	1946-08-15	Feet below surface:	24.62
Feet to sea level:	Not Reported	Note:	Not Reported
Level reading date:	1946-07-31	Feet below surface:	24.79
Feet to sea level:	Not Reported	Note:	Not Reported
Level reading date:	1946-07-25	Feet below surface:	25.44
Feet to sea level:	Not Reported	Note:	Not Reported
Level reading date:	1946-07-18	Feet below surface:	24.24
Feet to sea level:	Not Reported	Note:	Not Reported
Level reading date:	1946-07-11	Feet below surface:	24.13
Feet to sea level:	Not Reported	Note:	Not Reported
Level reading date:	1946-07-03	Feet below surface:	24.85
Feet to sea level:	Not Reported	Note:	Not Reported
Level reading date:	1946-06-27	Feet below surface:	22.54
Feet to sea level:	Not Reported	Note:	Not Reported
Level reading date:	1946-06-21	Feet below surface:	20.56
Feet to sea level:	Not Reported	Note:	Not Reported
Level reading date:	1946-05-01	Feet below surface:	21.00
Feet to sea level:	Not Reported	Note:	Not Reported

8
NE
1/4 - 1/2 Mile
Higher

WI WELLS WI6000000309804

Well Number:	8NO491	HICAP Well Number:	Not Reported
Well Name:	Not Reported	Well Depth (ft):	Not Reported
Completion Date:	Not Reported	Max Capacity (gpd):	Not Reported
Water Use:	Not Reported		
Construction Information System URL:	https://dnr.wi.gov/WellConstructionSearch#!/PublicSearch/Index		

GEOCHECK® - PHYSICAL SETTING SOURCE MAP FINDINGS

Map ID
Direction
Distance
Elevation

Database EDR ID Number

9
SSW
1/4 - 1/2 Mile
Higher

WI WELLS WI6000000281333

Well Number:	8LG683	HICAP Well Number:	Not Reported
Well Name:	Not Reported	Well Depth (ft):	Not Reported
Completion Date:	Not Reported	Max Capacity (gpd):	Not Reported
Water Use:	Not Reported		
Construction Information System URL:	https://dnr.wi.gov/WellConstructionSearch/#!/PublicSearch/Index		

B10
ENE
1/4 - 1/2 Mile
Lower

WI WELLS WI6000000279079

Well Number:	8LE425	HICAP Well Number:	Not Reported
Well Name:	Not Reported	Well Depth (ft):	Not Reported
Completion Date:	Not Reported	Max Capacity (gpd):	Not Reported
Water Use:	Not Reported		
Construction Information System URL:	https://dnr.wi.gov/WellConstructionSearch/#!/PublicSearch/Index		

B11
ENE
1/4 - 1/2 Mile
Lower

WI WELLS WI6000000279078

Well Number:	8LE424	HICAP Well Number:	Not Reported
Well Name:	Not Reported	Well Depth (ft):	Not Reported
Completion Date:	Not Reported	Max Capacity (gpd):	Not Reported
Water Use:	Not Reported		
Construction Information System URL:	https://dnr.wi.gov/WellConstructionSearch/#!/PublicSearch/Index		

C12
NNE
1/4 - 1/2 Mile
Higher

WI WELLS WI6000000279073

Well Number:	8LE419	HICAP Well Number:	Not Reported
Well Name:	Not Reported	Well Depth (ft):	Not Reported
Completion Date:	Not Reported	Max Capacity (gpd):	Not Reported
Water Use:	Not Reported		
Construction Information System URL:	https://dnr.wi.gov/WellConstructionSearch/#!/PublicSearch/Index		

C13
NNE
1/4 - 1/2 Mile
Higher

WI WELLS WI6000000279080

Well Number:	8LE426	HICAP Well Number:	Not Reported
Well Name:	Not Reported	Well Depth (ft):	Not Reported
Completion Date:	Not Reported	Max Capacity (gpd):	Not Reported

GEOCHECK® - PHYSICAL SETTING SOURCE MAP FINDINGS

Water Use: Not Reported
 Construction Information System URL: <https://dnr.wi.gov/WellConstructionSearch#!/PublicSearch/Index>

**14
SSE
1/2 - 1 Mile
Lower**

WI WELLS WI6000000309844

Well Number:	8NO546	HICAP Well Number:	Not Reported
Well Name:	Not Reported	Well Depth (ft):	Not Reported
Completion Date:	Not Reported	Max Capacity (gpd):	Not Reported
Water Use:	Not Reported		
Construction Information System URL:	https://dnr.wi.gov/WellConstructionSearch#!/PublicSearch/Index		

**D15
North
1/2 - 1 Mile
Higher**

WI WELLS WI6000000279081

Well Number:	8LE427	HICAP Well Number:	Not Reported
Well Name:	Not Reported	Well Depth (ft):	Not Reported
Completion Date:	Not Reported	Max Capacity (gpd):	Not Reported
Water Use:	Not Reported		
Construction Information System URL:	https://dnr.wi.gov/WellConstructionSearch#!/PublicSearch/Index		

**D16
North
1/2 - 1 Mile
Higher**

WI WELLS WI6000000279082

Well Number:	8LE428	HICAP Well Number:	Not Reported
Well Name:	Not Reported	Well Depth (ft):	Not Reported
Completion Date:	Not Reported	Max Capacity (gpd):	Not Reported
Water Use:	Not Reported		
Construction Information System URL:	https://dnr.wi.gov/WellConstructionSearch#!/PublicSearch/Index		

**E17
ENE
1/2 - 1 Mile
Lower**

FED USGS USGS40001310590

Organization ID:	USGS-WI	Organization Name:	USGS Wisconsin Water Science Center
Monitor Location:	WK-08/20E/03-0148	Type:	Well
Description:	Not Reported	HUC:	04040003
Drainage Area:	Not Reported	Drainage Area Units:	Not Reported
Contrib Drainage Area:	Not Reported	Contrib Drainage Area Unts:	Not Reported
Aquifer:	Not Reported	Formation Type:	Sandstone Aquifer
Aquifer Type:	Not Reported	Construction Date:	19560101
Well Depth:	1322	Well Depth Units:	ft
Well Hole Depth:	1322	Well Hole Depth Units:	ft

Ground water levels, Number of Measurements:	17	Level reading date:	1980-12-11
Feet below surface:	365.00	Feet to sea level:	Not Reported

GEOCHECK® - PHYSICAL SETTING SOURCE MAP FINDINGS

Note:	Not Reported		
Level reading date:	1976-07-31	Feet below surface:	332.00
Feet to sea level:	Not Reported	Note:	Not Reported
Level reading date:	1973-12	Feet below surface:	299.00
Feet to sea level:	Not Reported	Note:	Not Reported
Level reading date:	1973-11-21	Feet below surface:	308.00
Feet to sea level:	Not Reported	Note:	Not Reported
Level reading date:	1973-04	Feet below surface:	284.00
Feet to sea level:	Not Reported	Note:	Not Reported
Level reading date:	1972-12	Feet below surface:	278.00
Feet to sea level:	Not Reported	Note:	Not Reported
Level reading date:	1972-04	Feet below surface:	265.00
Feet to sea level:	Not Reported	Note:	Not Reported
Level reading date:	1971-12	Feet below surface:	270.00
Feet to sea level:	Not Reported	Note:	Not Reported
Level reading date:	1970-11	Feet below surface:	246.00
Feet to sea level:	Not Reported	Note:	Not Reported
Level reading date:	1970-05	Feet below surface:	244.00
Feet to sea level:	Not Reported	Note:	Not Reported
Level reading date:	1969-11	Feet below surface:	250.00
Feet to sea level:	Not Reported	Note:	Not Reported
Level reading date:	1968-12	Feet below surface:	238.00
Feet to sea level:	Not Reported	Note:	Not Reported
Level reading date:	1968-09	Feet below surface:	242.00
Feet to sea level:	Not Reported	Note:	Not Reported
Level reading date:	1966-12	Feet below surface:	239.00
Feet to sea level:	Not Reported	Note:	Not Reported
Level reading date:	1966-11	Feet below surface:	261.00
Feet to sea level:	Not Reported	Note:	Not Reported
Level reading date:	1965-09	Feet below surface:	238.00
Feet to sea level:	Not Reported	Note:	Not Reported
Level reading date:	1956-01-01	Feet below surface:	178.00
Feet to sea level:	Not Reported	Note:	Not Reported

E18
ENE
1/2 - 1 Mile
Lower

FED USGS USGS40001329735

Organization ID:	USGS-WI	Organization Name:	USGS Wisconsin Water Science Center
Monitor Location:	USER 2281 5	Type:	Well
Description:	Not Reported	HUC:	04040003
Drainage Area:	Not Reported	Drainage Area Units:	Not Reported
Contrib Drainage Area:	Not Reported	Contrib Drainage Area Unts:	Not Reported
Aquifer:	Not Reported	Formation Type:	Not Reported

GEOCHECK® - PHYSICAL SETTING SOURCE MAP FINDINGS

Aquifer Type:	Not Reported	Construction Date:	Not Reported
Well Depth:	Not Reported	Well Depth Units:	Not Reported
Well Hole Depth:	Not Reported	Well Hole Depth Units:	Not Reported

F19
WSW
1/2 - 1 Mile
Higher

WI WELLS WI6000000279355

Well Number:	8LE701	HICAP Well Number:	Not Reported
Well Name:	Not Reported	Well Depth (ft):	Not Reported
Completion Date:	Not Reported	Max Capacity (gpd):	Not Reported
Water Use:	Not Reported		
Construction Information System URL:	https://dnr.wi.gov/WellConstructionSearch#!/PublicSearch/Index		

F20
WSW
1/2 - 1 Mile
Higher

WI WELLS WI6000000279356

Well Number:	8LE702	HICAP Well Number:	Not Reported
Well Name:	Not Reported	Well Depth (ft):	Not Reported
Completion Date:	Not Reported	Max Capacity (gpd):	Not Reported
Water Use:	Not Reported		
Construction Information System URL:	https://dnr.wi.gov/WellConstructionSearch#!/PublicSearch/Index		

F21
WSW
1/2 - 1 Mile
Higher

WI WELLS WI6000000279357

Well Number:	8LE703	HICAP Well Number:	Not Reported
Well Name:	Not Reported	Well Depth (ft):	Not Reported
Completion Date:	Not Reported	Max Capacity (gpd):	Not Reported
Water Use:	Not Reported		
Construction Information System URL:	https://dnr.wi.gov/WellConstructionSearch#!/PublicSearch/Index		

22
NNE
1/2 - 1 Mile
Higher

WI WELLS WI6000000279090

Well Number:	8LE436	HICAP Well Number:	Not Reported
Well Name:	Not Reported	Well Depth (ft):	Not Reported
Completion Date:	Not Reported	Max Capacity (gpd):	Not Reported
Water Use:	Not Reported		
Construction Information System URL:	https://dnr.wi.gov/WellConstructionSearch#!/PublicSearch/Index		

GEOCHECK® - PHYSICAL SETTING SOURCE MAP FINDINGS

Map ID
Direction
Distance
Elevation

Database EDR ID Number

23
South
1/2 - 1 Mile
Higher

WI WELLS WI6000000279358

Well Number:	8LE704	HICAP Well Number:	Not Reported
Well Name:	Not Reported	Well Depth (ft):	Not Reported
Completion Date:	Not Reported	Max Capacity (gpd):	Not Reported
Water Use:	Not Reported		
Construction Information System URL:	https://dnr.wi.gov/WellConstructionSearch#!/PublicSearch/Index		

G24
SE
1/2 - 1 Mile
Lower

WI WELLS WI6000000279413

Well Number:	8LE759	HICAP Well Number:	Not Reported
Well Name:	Not Reported	Well Depth (ft):	Not Reported
Completion Date:	Not Reported	Max Capacity (gpd):	Not Reported
Water Use:	Not Reported		
Construction Information System URL:	https://dnr.wi.gov/WellConstructionSearch#!/PublicSearch/Index		

G25
SE
1/2 - 1 Mile
Lower

WI WELLS WI6000000279412

Well Number:	8LE758	HICAP Well Number:	Not Reported
Well Name:	Not Reported	Well Depth (ft):	Not Reported
Completion Date:	Not Reported	Max Capacity (gpd):	Not Reported
Water Use:	Not Reported		
Construction Information System URL:	https://dnr.wi.gov/WellConstructionSearch#!/PublicSearch/Index		

G26
SE
1/2 - 1 Mile
Lower

WI WELLS WI6000000279414

Well Number:	8LE760	HICAP Well Number:	Not Reported
Well Name:	Not Reported	Well Depth (ft):	Not Reported
Completion Date:	Not Reported	Max Capacity (gpd):	Not Reported
Water Use:	Not Reported		
Construction Information System URL:	https://dnr.wi.gov/WellConstructionSearch#!/PublicSearch/Index		

G27
SE
1/2 - 1 Mile
Lower

WI WELLS WI6000000279416

Well Number:	8LE762	HICAP Well Number:	Not Reported
Well Name:	Not Reported	Well Depth (ft):	Not Reported
Completion Date:	Not Reported	Max Capacity (gpd):	Not Reported

GEOCHECK® - PHYSICAL SETTING SOURCE MAP FINDINGS

Water Use: Not Reported
 Construction Information System URL: <https://dnr.wi.gov/WellConstructionSearch#!/PublicSearch/Index>

G28
SE
1/2 - 1 Mile
Lower

WI WELLS WI6000000279415

Well Number:	8LE761	HICAP Well Number:	Not Reported
Well Name:	Not Reported	Well Depth (ft):	Not Reported
Completion Date:	Not Reported	Max Capacity (gpd):	Not Reported
Water Use:	Not Reported		
Construction Information System URL:	https://dnr.wi.gov/WellConstructionSearch#!/PublicSearch/Index		

29
NNW
1/2 - 1 Mile
Higher

WI WELLS WI6000000279083

Well Number:	8LE429	HICAP Well Number:	Not Reported
Well Name:	Not Reported	Well Depth (ft):	Not Reported
Completion Date:	Not Reported	Max Capacity (gpd):	Not Reported
Water Use:	Not Reported		
Construction Information System URL:	https://dnr.wi.gov/WellConstructionSearch#!/PublicSearch/Index		

H30
WNW
1/2 - 1 Mile
Higher

WI WELLS WI6000000279110

Well Number:	8LE456	HICAP Well Number:	Not Reported
Well Name:	Not Reported	Well Depth (ft):	Not Reported
Completion Date:	Not Reported	Max Capacity (gpd):	Not Reported
Water Use:	Not Reported		
Construction Information System URL:	https://dnr.wi.gov/WellConstructionSearch#!/PublicSearch/Index		

H31
WNW
1/2 - 1 Mile
Higher

WI WELLS WI6000000279111

Well Number:	8LE457	HICAP Well Number:	Not Reported
Well Name:	Not Reported	Well Depth (ft):	Not Reported
Completion Date:	Not Reported	Max Capacity (gpd):	Not Reported
Water Use:	Not Reported		
Construction Information System URL:	https://dnr.wi.gov/WellConstructionSearch#!/PublicSearch/Index		

GEOCHECK® - PHYSICAL SETTING SOURCE MAP FINDINGS

Map ID
Direction
Distance
Elevation

Database EDR ID Number

I32
East
1/2 - 1 Mile
Lower

WI WELLS WI6000000279066

Well Number:	8LE412	HICAP Well Number:	Not Reported
Well Name:	Not Reported	Well Depth (ft):	Not Reported
Completion Date:	Not Reported	Max Capacity (gpd):	Not Reported
Water Use:	Not Reported		
Construction Information System URL:	https://dnr.wi.gov/WellConstructionSearch#!/PublicSearch/Index		

I33
East
1/2 - 1 Mile
Lower

WI WELLS WI6000000279067

Well Number:	8LE413	HICAP Well Number:	Not Reported
Well Name:	Not Reported	Well Depth (ft):	Not Reported
Completion Date:	Not Reported	Max Capacity (gpd):	Not Reported
Water Use:	Not Reported		
Construction Information System URL:	https://dnr.wi.gov/WellConstructionSearch#!/PublicSearch/Index		

I34
East
1/2 - 1 Mile
Lower

WI WELLS WI6000000309800

Well Number:	8NO485	HICAP Well Number:	Not Reported
Well Name:	Not Reported	Well Depth (ft):	Not Reported
Completion Date:	Not Reported	Max Capacity (gpd):	Not Reported
Water Use:	Not Reported		
Construction Information System URL:	https://dnr.wi.gov/WellConstructionSearch#!/PublicSearch/Index		

35
NE
1/2 - 1 Mile
Higher

WI WELLS WI6000000279091

Well Number:	8LE437	HICAP Well Number:	Not Reported
Well Name:	Not Reported	Well Depth (ft):	Not Reported
Completion Date:	Not Reported	Max Capacity (gpd):	Not Reported
Water Use:	Not Reported		
Construction Information System URL:	https://dnr.wi.gov/WellConstructionSearch#!/PublicSearch/Index		

J36
SW
1/2 - 1 Mile
Higher

WI WELLS WI6000000279345

Well Number:	8LE691	HICAP Well Number:	Not Reported
Well Name:	Not Reported	Well Depth (ft):	Not Reported
Completion Date:	Not Reported	Max Capacity (gpd):	Not Reported

GEOCHECK® - PHYSICAL SETTING SOURCE MAP FINDINGS

Water Use: Not Reported
 Construction Information System URL: <https://dnr.wi.gov/WellConstructionSearch#!/PublicSearch/Index>

J37
SW
1/2 - 1 Mile
Higher

WI WELLS WI6000000279346

Well Number:	8LE692	HICAP Well Number:	Not Reported
Well Name:	Not Reported	Well Depth (ft):	Not Reported
Completion Date:	Not Reported	Max Capacity (gpd):	Not Reported
Water Use:	Not Reported		
Construction Information System URL:	https://dnr.wi.gov/WellConstructionSearch#!/PublicSearch/Index		

J38
SW
1/2 - 1 Mile
Higher

WI WELLS WI6000000279347

Well Number:	8LE693	HICAP Well Number:	Not Reported
Well Name:	Not Reported	Well Depth (ft):	Not Reported
Completion Date:	Not Reported	Max Capacity (gpd):	Not Reported
Water Use:	Not Reported		
Construction Information System URL:	https://dnr.wi.gov/WellConstructionSearch#!/PublicSearch/Index		

K39
ESE
1/2 - 1 Mile
Lower

WI WELLS WI6000000279486

Well Number:	8LE832	HICAP Well Number:	Not Reported
Well Name:	Not Reported	Well Depth (ft):	Not Reported
Completion Date:	Not Reported	Max Capacity (gpd):	Not Reported
Water Use:	Not Reported		
Construction Information System URL:	https://dnr.wi.gov/WellConstructionSearch#!/PublicSearch/Index		

K40
ESE
1/2 - 1 Mile
Lower

WI WELLS WI6000000279487

Well Number:	8LE833	HICAP Well Number:	Not Reported
Well Name:	Not Reported	Well Depth (ft):	Not Reported
Completion Date:	Not Reported	Max Capacity (gpd):	Not Reported
Water Use:	Not Reported		
Construction Information System URL:	https://dnr.wi.gov/WellConstructionSearch#!/PublicSearch/Index		

GEOCHECK® - PHYSICAL SETTING SOURCE MAP FINDINGS

Map ID
Direction
Distance
Elevation

Database EDR ID Number

K41
ESE
1/2 - 1 Mile
Lower

WI WELLS WI6000000279484

Well Number:	8LE830	HICAP Well Number:	Not Reported
Well Name:	Not Reported	Well Depth (ft):	Not Reported
Completion Date:	Not Reported	Max Capacity (gpd):	Not Reported
Water Use:	Not Reported		
Construction Information System URL:	https://dnr.wi.gov/WellConstructionSearch/#!/PublicSearch/Index		

K42
ESE
1/2 - 1 Mile
Lower

WI WELLS WI6000000279485

Well Number:	8LE831	HICAP Well Number:	Not Reported
Well Name:	Not Reported	Well Depth (ft):	Not Reported
Completion Date:	Not Reported	Max Capacity (gpd):	Not Reported
Water Use:	Not Reported		
Construction Information System URL:	https://dnr.wi.gov/WellConstructionSearch/#!/PublicSearch/Index		

K43
ESE
1/2 - 1 Mile
Lower

WI WELLS WI6000000279490

Well Number:	8LE836	HICAP Well Number:	Not Reported
Well Name:	Not Reported	Well Depth (ft):	Not Reported
Completion Date:	Not Reported	Max Capacity (gpd):	Not Reported
Water Use:	Not Reported		
Construction Information System URL:	https://dnr.wi.gov/WellConstructionSearch/#!/PublicSearch/Index		

K44
ESE
1/2 - 1 Mile
Lower

WI WELLS WI6000000279491

Well Number:	8LE837	HICAP Well Number:	Not Reported
Well Name:	Not Reported	Well Depth (ft):	Not Reported
Completion Date:	Not Reported	Max Capacity (gpd):	Not Reported
Water Use:	Not Reported		
Construction Information System URL:	https://dnr.wi.gov/WellConstructionSearch/#!/PublicSearch/Index		

K45
ESE
1/2 - 1 Mile
Lower

WI WELLS WI6000000279488

Well Number:	8LE834	HICAP Well Number:	Not Reported
Well Name:	Not Reported	Well Depth (ft):	Not Reported
Completion Date:	Not Reported	Max Capacity (gpd):	Not Reported

GEOCHECK® - PHYSICAL SETTING SOURCE MAP FINDINGS

Water Use: Not Reported
 Construction Information System URL: <https://dnr.wi.gov/WellConstructionSearch#!/PublicSearch/Index>

K46
ESE
1/2 - 1 Mile
Lower

WI WELLS WI6000000279489

Well Number:	8LE835	HICAP Well Number:	Not Reported
Well Name:	Not Reported	Well Depth (ft):	Not Reported
Completion Date:	Not Reported	Max Capacity (gpd):	Not Reported
Water Use:	Not Reported		
Construction Information System URL:	https://dnr.wi.gov/WellConstructionSearch#!/PublicSearch/Index		

L47
SSE
1/2 - 1 Mile
Higher

WI WELLS WI6000000279405

Well Number:	8LE751	HICAP Well Number:	Not Reported
Well Name:	Not Reported	Well Depth (ft):	Not Reported
Completion Date:	Not Reported	Max Capacity (gpd):	Not Reported
Water Use:	Not Reported		
Construction Information System URL:	https://dnr.wi.gov/WellConstructionSearch#!/PublicSearch/Index		

L48
SSE
1/2 - 1 Mile
Higher

WI WELLS WI6000000279406

Well Number:	8LE752	HICAP Well Number:	Not Reported
Well Name:	Not Reported	Well Depth (ft):	Not Reported
Completion Date:	Not Reported	Max Capacity (gpd):	Not Reported
Water Use:	Not Reported		
Construction Information System URL:	https://dnr.wi.gov/WellConstructionSearch#!/PublicSearch/Index		

49
NNE
1/2 - 1 Mile
Higher

WI WELLS WI6000000279089

Well Number:	8LE435	HICAP Well Number:	Not Reported
Well Name:	Not Reported	Well Depth (ft):	Not Reported
Completion Date:	Not Reported	Max Capacity (gpd):	Not Reported
Water Use:	Not Reported		
Construction Information System URL:	https://dnr.wi.gov/WellConstructionSearch#!/PublicSearch/Index		

GEOCHECK® - PHYSICAL SETTING SOURCE MAP FINDINGS

Map ID
Direction
Distance
Elevation

Database EDR ID Number

M50
WSW
1/2 - 1 Mile
Higher

WI WELLS WI6000000279328

Well Number:	8LE674	HICAP Well Number:	Not Reported
Well Name:	Not Reported	Well Depth (ft):	Not Reported
Completion Date:	Not Reported	Max Capacity (gpd):	Not Reported
Water Use:	Not Reported		
Construction Information System URL:	https://dnr.wi.gov/WellConstructionSearch#!/PublicSearch/Index		

M51
WSW
1/2 - 1 Mile
Higher

WI WELLS WI6000000279327

Well Number:	8LE673	HICAP Well Number:	Not Reported
Well Name:	Not Reported	Well Depth (ft):	Not Reported
Completion Date:	Not Reported	Max Capacity (gpd):	Not Reported
Water Use:	Not Reported		
Construction Information System URL:	https://dnr.wi.gov/WellConstructionSearch#!/PublicSearch/Index		

M52
WSW
1/2 - 1 Mile
Higher

WI WELLS WI6000000279330

Well Number:	8LE676	HICAP Well Number:	Not Reported
Well Name:	Not Reported	Well Depth (ft):	Not Reported
Completion Date:	Not Reported	Max Capacity (gpd):	Not Reported
Water Use:	Not Reported		
Construction Information System URL:	https://dnr.wi.gov/WellConstructionSearch#!/PublicSearch/Index		

M53
WSW
1/2 - 1 Mile
Higher

WI WELLS WI6000000279329

Well Number:	8LE675	HICAP Well Number:	Not Reported
Well Name:	Not Reported	Well Depth (ft):	Not Reported
Completion Date:	Not Reported	Max Capacity (gpd):	Not Reported
Water Use:	Not Reported		
Construction Information System URL:	https://dnr.wi.gov/WellConstructionSearch#!/PublicSearch/Index		

M54
WSW
1/2 - 1 Mile
Higher

WI WELLS WI6000000279324

Well Number:	8LE670	HICAP Well Number:	Not Reported
Well Name:	Not Reported	Well Depth (ft):	Not Reported
Completion Date:	Not Reported	Max Capacity (gpd):	Not Reported

GEOCHECK® - PHYSICAL SETTING SOURCE MAP FINDINGS

Water Use: Not Reported
Construction Information System URL: <https://dnr.wi.gov/WellConstructionSearch#!/PublicSearch/Index>

M55
WSW
1/2 - 1 Mile
Higher

WI WELLS **WI6000000279323**

Well Number: 8LE669 HICAP Well Number: Not Reported
Well Name: Not Reported Well Depth (ft): Not Reported
Completion Date: Not Reported Max Capacity (gpd): Not Reported
Water Use: Not Reported
Construction Information System URL: <https://dnr.wi.gov/WellConstructionSearch#!/PublicSearch/Index>

M56
WSW
1/2 - 1 Mile
Higher

WI WELLS **WI6000000279326**

Well Number: 8LE672 HICAP Well Number: Not Reported
Well Name: Not Reported Well Depth (ft): Not Reported
Completion Date: Not Reported Max Capacity (gpd): Not Reported
Water Use: Not Reported
Construction Information System URL: <https://dnr.wi.gov/WellConstructionSearch#!/PublicSearch/Index>

M57
WSW
1/2 - 1 Mile
Higher

WI WELLS **WI6000000279325**

Well Number: 8LE671 HICAP Well Number: Not Reported
Well Name: Not Reported Well Depth (ft): Not Reported
Completion Date: Not Reported Max Capacity (gpd): Not Reported
Water Use: Not Reported
Construction Information System URL: <https://dnr.wi.gov/WellConstructionSearch#!/PublicSearch/Index>

M58
WSW
1/2 - 1 Mile
Higher

WI WELLS **WI6000000279331**

Well Number: 8LE677 HICAP Well Number: Not Reported
Well Name: Not Reported Well Depth (ft): Not Reported
Completion Date: Not Reported Max Capacity (gpd): Not Reported
Water Use: Not Reported
Construction Information System URL: <https://dnr.wi.gov/WellConstructionSearch#!/PublicSearch/Index>

GEOCHECK® - PHYSICAL SETTING SOURCE MAP FINDINGS

Map ID
 Direction
 Distance
 Elevation

Database EDR ID Number

M59
WSW
1/2 - 1 Mile
Higher

WI WELLS WI6000000279337

Well Number:	8LE683	HICAP Well Number:	Not Reported
Well Name:	Not Reported	Well Depth (ft):	Not Reported
Completion Date:	Not Reported	Max Capacity (gpd):	Not Reported
Water Use:	Not Reported		
Construction Information System URL:	https://dnr.wi.gov/WellConstructionSearch#!/PublicSearch/Index		

M60
WSW
1/2 - 1 Mile
Higher

WI WELLS WI6000000279336

Well Number:	8LE682	HICAP Well Number:	Not Reported
Well Name:	Not Reported	Well Depth (ft):	Not Reported
Completion Date:	Not Reported	Max Capacity (gpd):	Not Reported
Water Use:	Not Reported		
Construction Information System URL:	https://dnr.wi.gov/WellConstructionSearch#!/PublicSearch/Index		

M61
WSW
1/2 - 1 Mile
Higher

WI WELLS WI6000000309839

Well Number:	8NO540	HICAP Well Number:	Not Reported
Well Name:	Not Reported	Well Depth (ft):	Not Reported
Completion Date:	Not Reported	Max Capacity (gpd):	Not Reported
Water Use:	Not Reported		
Construction Information System URL:	https://dnr.wi.gov/WellConstructionSearch#!/PublicSearch/Index		

M62
WSW
1/2 - 1 Mile
Higher

WI WELLS WI6000000279348

Well Number:	8LE694	HICAP Well Number:	Not Reported
Well Name:	Not Reported	Well Depth (ft):	Not Reported
Completion Date:	Not Reported	Max Capacity (gpd):	Not Reported
Water Use:	Not Reported		
Construction Information System URL:	https://dnr.wi.gov/WellConstructionSearch#!/PublicSearch/Index		

M63
WSW
1/2 - 1 Mile
Higher

WI WELLS WI6000000279333

Well Number:	8LE679	HICAP Well Number:	Not Reported
Well Name:	Not Reported	Well Depth (ft):	Not Reported
Completion Date:	Not Reported	Max Capacity (gpd):	Not Reported

GEOCHECK® - PHYSICAL SETTING SOURCE MAP FINDINGS

Water Use: Not Reported
 Construction Information System URL: <https://dnr.wi.gov/WellConstructionSearch#!/PublicSearch/Index>

M64
WSW
1/2 - 1 Mile
Higher

WI WELLS **WI6000000279332**

Well Number:	8LE678	HICAP Well Number:	Not Reported
Well Name:	Not Reported	Well Depth (ft):	Not Reported
Completion Date:	Not Reported	Max Capacity (gpd):	Not Reported
Water Use:	Not Reported		
Construction Information System URL:	https://dnr.wi.gov/WellConstructionSearch#!/PublicSearch/Index		

M65
WSW
1/2 - 1 Mile
Higher

WI WELLS **WI6000000279335**

Well Number:	8LE681	HICAP Well Number:	Not Reported
Well Name:	Not Reported	Well Depth (ft):	Not Reported
Completion Date:	Not Reported	Max Capacity (gpd):	Not Reported
Water Use:	Not Reported		
Construction Information System URL:	https://dnr.wi.gov/WellConstructionSearch#!/PublicSearch/Index		

M66
WSW
1/2 - 1 Mile
Higher

WI WELLS **WI6000000279334**

Well Number:	8LE680	HICAP Well Number:	Not Reported
Well Name:	Not Reported	Well Depth (ft):	Not Reported
Completion Date:	Not Reported	Max Capacity (gpd):	Not Reported
Water Use:	Not Reported		
Construction Information System URL:	https://dnr.wi.gov/WellConstructionSearch#!/PublicSearch/Index		

N67
NW
1/2 - 1 Mile
Higher

WI WELLS **WI6000000279123**

Well Number:	8LE469	HICAP Well Number:	Not Reported
Well Name:	Not Reported	Well Depth (ft):	Not Reported
Completion Date:	Not Reported	Max Capacity (gpd):	Not Reported
Water Use:	Not Reported		
Construction Information System URL:	https://dnr.wi.gov/WellConstructionSearch#!/PublicSearch/Index		

GEOCHECK® - PHYSICAL SETTING SOURCE MAP FINDINGS

Map ID
Direction
Distance
Elevation

Database EDR ID Number

N68
NW
1/2 - 1 Mile
Higher

WI WELLS WI6000000279124

Well Number:	8LE470	HICAP Well Number:	Not Reported
Well Name:	Not Reported	Well Depth (ft):	Not Reported
Completion Date:	Not Reported	Max Capacity (gpd):	Not Reported
Water Use:	Not Reported		
Construction Information System URL:	https://dnr.wi.gov/WellConstructionSearch#!/PublicSearch/Index		

N69
NW
1/2 - 1 Mile
Higher

WI WELLS WI6000000279125

Well Number:	8LE471	HICAP Well Number:	Not Reported
Well Name:	Not Reported	Well Depth (ft):	Not Reported
Completion Date:	Not Reported	Max Capacity (gpd):	Not Reported
Water Use:	Not Reported		
Construction Information System URL:	https://dnr.wi.gov/WellConstructionSearch#!/PublicSearch/Index		

O70
North
1/2 - 1 Mile
Higher

WI WELLS WI6000000279087

Well Number:	8LE433	HICAP Well Number:	Not Reported
Well Name:	Not Reported	Well Depth (ft):	Not Reported
Completion Date:	Not Reported	Max Capacity (gpd):	Not Reported
Water Use:	Not Reported		
Construction Information System URL:	https://dnr.wi.gov/WellConstructionSearch#!/PublicSearch/Index		

O71
North
1/2 - 1 Mile
Higher

WI WELLS WI6000000279086

Well Number:	8LE432	HICAP Well Number:	Not Reported
Well Name:	Not Reported	Well Depth (ft):	Not Reported
Completion Date:	Not Reported	Max Capacity (gpd):	Not Reported
Water Use:	Not Reported		
Construction Information System URL:	https://dnr.wi.gov/WellConstructionSearch#!/PublicSearch/Index		

O72
North
1/2 - 1 Mile
Higher

WI WELLS WI6000000279088

Well Number:	8LE434	HICAP Well Number:	Not Reported
Well Name:	Not Reported	Well Depth (ft):	Not Reported
Completion Date:	Not Reported	Max Capacity (gpd):	Not Reported

GEOCHECK® - PHYSICAL SETTING SOURCE MAP FINDINGS

Water Use: Not Reported
 Construction Information System URL: <https://dnr.wi.gov/WellConstructionSearch#!/PublicSearch/Index>

73
West
1/2 - 1 Mile
Higher

WI WELLS WI6000000309808

Well Number:	8NO496	HICAP Well Number:	Not Reported
Well Name:	Not Reported	Well Depth (ft):	Not Reported
Completion Date:	Not Reported	Max Capacity (gpd):	Not Reported
Water Use:	Not Reported		
Construction Information System URL:	https://dnr.wi.gov/WellConstructionSearch#!/PublicSearch/Index		

P74
NNE
1/2 - 1 Mile
Higher

WI WELLS WI6000000279093

Well Number:	8LE439	HICAP Well Number:	Not Reported
Well Name:	Not Reported	Well Depth (ft):	Not Reported
Completion Date:	Not Reported	Max Capacity (gpd):	Not Reported
Water Use:	Not Reported		
Construction Information System URL:	https://dnr.wi.gov/WellConstructionSearch#!/PublicSearch/Index		

P75
NNE
1/2 - 1 Mile
Higher

WI WELLS WI6000000279092

Well Number:	8LE438	HICAP Well Number:	Not Reported
Well Name:	Not Reported	Well Depth (ft):	Not Reported
Completion Date:	Not Reported	Max Capacity (gpd):	Not Reported
Water Use:	Not Reported		
Construction Information System URL:	https://dnr.wi.gov/WellConstructionSearch#!/PublicSearch/Index		

P76
NNE
1/2 - 1 Mile
Higher

WI WELLS WI6000000309806

Well Number:	8NO493	HICAP Well Number:	Not Reported
Well Name:	Not Reported	Well Depth (ft):	Not Reported
Completion Date:	Not Reported	Max Capacity (gpd):	Not Reported
Water Use:	Not Reported		
Construction Information System URL:	https://dnr.wi.gov/WellConstructionSearch#!/PublicSearch/Index		

GEOCHECK® - PHYSICAL SETTING SOURCE MAP FINDINGS

Map ID
Direction
Distance
Elevation

Database EDR ID Number

P77
NNE
1/2 - 1 Mile
Higher

WI WELLS WI6000000279094

Well Number:	8LE440	HICAP Well Number:	Not Reported
Well Name:	Not Reported	Well Depth (ft):	Not Reported
Completion Date:	Not Reported	Max Capacity (gpd):	Not Reported
Water Use:	Not Reported		
Construction Information System URL:	https://dnr.wi.gov/WellConstructionSearch#!/PublicSearch/Index		

Q78
WSW
1/2 - 1 Mile
Higher

WI WELLS WI6000000279352

Well Number:	8LE698	HICAP Well Number:	Not Reported
Well Name:	Not Reported	Well Depth (ft):	Not Reported
Completion Date:	Not Reported	Max Capacity (gpd):	Not Reported
Water Use:	Not Reported		
Construction Information System URL:	https://dnr.wi.gov/WellConstructionSearch#!/PublicSearch/Index		

Q79
WSW
1/2 - 1 Mile
Higher

WI WELLS WI6000000279353

Well Number:	8LE699	HICAP Well Number:	Not Reported
Well Name:	Not Reported	Well Depth (ft):	Not Reported
Completion Date:	Not Reported	Max Capacity (gpd):	Not Reported
Water Use:	Not Reported		
Construction Information System URL:	https://dnr.wi.gov/WellConstructionSearch#!/PublicSearch/Index		

Q80
WSW
1/2 - 1 Mile
Higher

WI WELLS WI6000000279351

Well Number:	8LE697	HICAP Well Number:	Not Reported
Well Name:	Not Reported	Well Depth (ft):	Not Reported
Completion Date:	Not Reported	Max Capacity (gpd):	Not Reported
Water Use:	Not Reported		
Construction Information System URL:	https://dnr.wi.gov/WellConstructionSearch#!/PublicSearch/Index		

Q81
WSW
1/2 - 1 Mile
Higher

WI WELLS WI6000000279349

Well Number:	8LE695	HICAP Well Number:	Not Reported
Well Name:	Not Reported	Well Depth (ft):	Not Reported
Completion Date:	Not Reported	Max Capacity (gpd):	Not Reported

GEOCHECK® - PHYSICAL SETTING SOURCE MAP FINDINGS

Water Use: Not Reported
Construction Information System URL: <https://dnr.wi.gov/WellConstructionSearch#!/PublicSearch/Index>

Q82
WSW
1/2 - 1 Mile
Higher

WI WELLS **WI6000000279350**

Well Number: 8LE696 HICAP Well Number: Not Reported
Well Name: Not Reported Well Depth (ft): Not Reported
Completion Date: Not Reported Max Capacity (gpd): Not Reported
Water Use: Not Reported
Construction Information System URL: <https://dnr.wi.gov/WellConstructionSearch#!/PublicSearch/Index>

Q83
WSW
1/2 - 1 Mile
Higher

WI WELLS **WI6000000309840**

Well Number: 8NO541 HICAP Well Number: Not Reported
Well Name: Not Reported Well Depth (ft): Not Reported
Completion Date: Not Reported Max Capacity (gpd): Not Reported
Water Use: Not Reported
Construction Information System URL: <https://dnr.wi.gov/WellConstructionSearch#!/PublicSearch/Index>

Q84
WSW
1/2 - 1 Mile
Higher

WI WELLS **WI6000000309841**

Well Number: 8NO542 HICAP Well Number: Not Reported
Well Name: Not Reported Well Depth (ft): Not Reported
Completion Date: Not Reported Max Capacity (gpd): Not Reported
Water Use: Not Reported
Construction Information System URL: <https://dnr.wi.gov/WellConstructionSearch#!/PublicSearch/Index>

Q85
WSW
1/2 - 1 Mile
Higher

WI WELLS **WI6000000309837**

Well Number: 8NO538 HICAP Well Number: Not Reported
Well Name: Not Reported Well Depth (ft): Not Reported
Completion Date: Not Reported Max Capacity (gpd): Not Reported
Water Use: Not Reported
Construction Information System URL: <https://dnr.wi.gov/WellConstructionSearch#!/PublicSearch/Index>

GEOCHECK® - PHYSICAL SETTING SOURCE MAP FINDINGS

Map ID
 Direction
 Distance
 Elevation

Database EDR ID Number

Q86
WSW
1/2 - 1 Mile
Higher

WI WELLS WI6000000279354

Well Number:	8LE700	HICAP Well Number:	Not Reported
Well Name:	Not Reported	Well Depth (ft):	Not Reported
Completion Date:	Not Reported	Max Capacity (gpd):	Not Reported
Water Use:	Not Reported		
Construction Information System URL:	https://dnr.wi.gov/WellConstructionSearch#!/PublicSearch/Index		

Q87
WSW
1/2 - 1 Mile
Higher

WI WELLS WI6000000309836

Well Number:	8NO537	HICAP Well Number:	Not Reported
Well Name:	Not Reported	Well Depth (ft):	Not Reported
Completion Date:	Not Reported	Max Capacity (gpd):	Not Reported
Water Use:	Not Reported		
Construction Information System URL:	https://dnr.wi.gov/WellConstructionSearch#!/PublicSearch/Index		

R88
NNW
1/2 - 1 Mile
Higher

WI WELLS WI6000000279084

Well Number:	8LE430	HICAP Well Number:	Not Reported
Well Name:	Not Reported	Well Depth (ft):	Not Reported
Completion Date:	Not Reported	Max Capacity (gpd):	Not Reported
Water Use:	Not Reported		
Construction Information System URL:	https://dnr.wi.gov/WellConstructionSearch#!/PublicSearch/Index		

R89
NNW
1/2 - 1 Mile
Higher

WI WELLS WI6000000279085

Well Number:	8LE431	HICAP Well Number:	Not Reported
Well Name:	Not Reported	Well Depth (ft):	Not Reported
Completion Date:	Not Reported	Max Capacity (gpd):	Not Reported
Water Use:	Not Reported		
Construction Information System URL:	https://dnr.wi.gov/WellConstructionSearch#!/PublicSearch/Index		

R90
NNW
1/2 - 1 Mile
Higher

WI WELLS WI6000000309805

Well Number:	8NO492	HICAP Well Number:	Not Reported
Well Name:	Not Reported	Well Depth (ft):	Not Reported
Completion Date:	Not Reported	Max Capacity (gpd):	Not Reported

GEOCHECK® - PHYSICAL SETTING SOURCE MAP FINDINGS

Water Use: Not Reported
Construction Information System URL: <https://dnr.wi.gov/WellConstructionSearch#!/PublicSearch/Index>

S91
ESE
1/2 - 1 Mile
Lower

WI WELLS **WI6000000279482**

Well Number: 8LE828 HICAP Well Number: Not Reported
Well Name: Not Reported Well Depth (ft): Not Reported
Completion Date: Not Reported Max Capacity (gpd): Not Reported
Water Use: Not Reported
Construction Information System URL: <https://dnr.wi.gov/WellConstructionSearch#!/PublicSearch/Index>

S92
ESE
1/2 - 1 Mile
Lower

WI WELLS **WI6000000279483**

Well Number: 8LE829 HICAP Well Number: Not Reported
Well Name: Not Reported Well Depth (ft): Not Reported
Completion Date: Not Reported Max Capacity (gpd): Not Reported
Water Use: Not Reported
Construction Information System URL: <https://dnr.wi.gov/WellConstructionSearch#!/PublicSearch/Index>

T93
SSE
1/2 - 1 Mile
Lower

WI WELLS **WI6000000279409**

Well Number: 8LE755 HICAP Well Number: Not Reported
Well Name: Not Reported Well Depth (ft): Not Reported
Completion Date: Not Reported Max Capacity (gpd): Not Reported
Water Use: Not Reported
Construction Information System URL: <https://dnr.wi.gov/WellConstructionSearch#!/PublicSearch/Index>

T94
SSE
1/2 - 1 Mile
Lower

WI WELLS **WI6000000279408**

Well Number: 8LE754 HICAP Well Number: Not Reported
Well Name: Not Reported Well Depth (ft): Not Reported
Completion Date: Not Reported Max Capacity (gpd): Not Reported
Water Use: Not Reported
Construction Information System URL: <https://dnr.wi.gov/WellConstructionSearch#!/PublicSearch/Index>

GEOCHECK® - PHYSICAL SETTING SOURCE MAP FINDINGS

Map ID
Direction
Distance
Elevation

Database EDR ID Number

T95
SSE
1/2 - 1 Mile
Lower

WI WELLS WI6000000279407

Well Number:	8LE753	HICAP Well Number:	Not Reported
Well Name:	Not Reported	Well Depth (ft):	Not Reported
Completion Date:	Not Reported	Max Capacity (gpd):	Not Reported
Water Use:	Not Reported		
Construction Information System URL:	https://dnr.wi.gov/WellConstructionSearch#!/PublicSearch/Index		

T96
SSE
1/2 - 1 Mile
Lower

WI WELLS WI6000000309843

Well Number:	8NO544	HICAP Well Number:	Not Reported
Well Name:	Not Reported	Well Depth (ft):	Not Reported
Completion Date:	Not Reported	Max Capacity (gpd):	Not Reported
Water Use:	Not Reported		
Construction Information System URL:	https://dnr.wi.gov/WellConstructionSearch#!/PublicSearch/Index		

T97
SSE
1/2 - 1 Mile
Lower

WI WELLS WI6000000279411

Well Number:	8LE757	HICAP Well Number:	Not Reported
Well Name:	Not Reported	Well Depth (ft):	Not Reported
Completion Date:	Not Reported	Max Capacity (gpd):	Not Reported
Water Use:	Not Reported		
Construction Information System URL:	https://dnr.wi.gov/WellConstructionSearch#!/PublicSearch/Index		

T98
SSE
1/2 - 1 Mile
Lower

WI WELLS WI6000000279410

Well Number:	8LE756	HICAP Well Number:	Not Reported
Well Name:	Not Reported	Well Depth (ft):	Not Reported
Completion Date:	Not Reported	Max Capacity (gpd):	Not Reported
Water Use:	Not Reported		
Construction Information System URL:	https://dnr.wi.gov/WellConstructionSearch#!/PublicSearch/Index		

99
SE
1/2 - 1 Mile
Lower

FED USGS USGS40001310481

Organization ID:	USGS-WI	Organization Name:	USGS Wisconsin Water Science Center
Monitor Location:	WK-08/20E/11-0755	Type:	Well
Description:	Not Reported	HUC:	04030101

GEOCHECK® - PHYSICAL SETTING SOURCE MAP FINDINGS

Drainage Area:	Not Reported	Drainage Area Units:	Not Reported
Contrib Drainage Area:	Not Reported	Contrib Drainage Area Unts:	Not Reported
Aquifer:	Silurian-Devonian aquifers		
Formation Type:	Not Reported	Aquifer Type:	Not Reported
Construction Date:	Not Reported	Well Depth:	225
Well Depth Units:	ft	Well Hole Depth:	225
Well Hole Depth Units:	ft		

Ground water levels,Number of Measurements:	2	Level reading date:	1974-07-30
Feet below surface:	41.3	Feet to sea level:	Not Reported
Note:	Not Reported		

Level reading date:	1967-03-08	Feet below surface:	44.00
Feet to sea level:	Not Reported	Note:	Not Reported

U100
ESE
1/2 - 1 Mile
Lower

FED USGS USGS40001329724

Organization ID:	USGS-WI	Organization Name:	USGS Wisconsin Water Science Center
Monitor Location:	USER 2281 6	Type:	Well
Description:	Not Reported	HUC:	04040003
Drainage Area:	Not Reported	Drainage Area Units:	Not Reported
Contrib Drainage Area:	Not Reported	Contrib Drainage Area Unts:	Not Reported
Aquifer:	Not Reported	Formation Type:	Not Reported
Aquifer Type:	Not Reported	Construction Date:	Not Reported
Well Depth:	Not Reported	Well Depth Units:	Not Reported
Well Hole Depth:	Not Reported	Well Hole Depth Units:	Not Reported

U101
ESE
1/2 - 1 Mile
Lower

FED USGS USGS40001310499

Organization ID:	USGS-WI	Organization Name:	USGS Wisconsin Water Science Center
Monitor Location:	WK-08/20E/11-0176	Type:	Well
Description:	Not Reported	HUC:	04040003
Drainage Area:	Not Reported	Drainage Area Units:	Not Reported
Contrib Drainage Area:	Not Reported	Contrib Drainage Area Unts:	Not Reported
Aquifer:	Sand and gravel aquifers (glaciated regions)		
Formation Type:	Quaternary System	Aquifer Type:	Not Reported
Construction Date:	19601001	Well Depth:	66
Well Depth Units:	ft	Well Hole Depth:	66
Well Hole Depth Units:	ft		

Ground water levels,Number of Measurements:	1	Level reading date:	1960-10-01
Feet below surface:	11.50	Feet to sea level:	Not Reported
Note:	Not Reported		

GEOCHECK® - PHYSICAL SETTING SOURCE MAP FINDINGS

Map ID
Direction
Distance
Elevation

Database EDR ID Number

V102
East
1/2 - 1 Mile
Lower

WI WELLS WI6000000279065

Well Number:	8LE411	HICAP Well Number:	Not Reported
Well Name:	Not Reported	Well Depth (ft):	Not Reported
Completion Date:	Not Reported	Max Capacity (gpd):	Not Reported
Water Use:	Not Reported		
Construction Information System URL:	https://dnr.wi.gov/WellConstructionSearch#!/PublicSearch/Index		

V103
East
1/2 - 1 Mile
Lower

WI WELLS WI6000000279064

Well Number:	8LE410	HICAP Well Number:	Not Reported
Well Name:	Not Reported	Well Depth (ft):	Not Reported
Completion Date:	Not Reported	Max Capacity (gpd):	Not Reported
Water Use:	Not Reported		
Construction Information System URL:	https://dnr.wi.gov/WellConstructionSearch#!/PublicSearch/Index		

U104
ESE
1/2 - 1 Mile
Lower

WI WELLS WI6000000309849

Well Number:	8NO555	HICAP Well Number:	Not Reported
Well Name:	Not Reported	Well Depth (ft):	Not Reported
Completion Date:	Not Reported	Max Capacity (gpd):	Not Reported
Water Use:	Not Reported		
Construction Information System URL:	https://dnr.wi.gov/WellConstructionSearch#!/PublicSearch/Index		

U105
ESE
1/2 - 1 Mile
Lower

WI WELLS WI6000000309850

Well Number:	8NO557	HICAP Well Number:	Not Reported
Well Name:	Not Reported	Well Depth (ft):	Not Reported
Completion Date:	Not Reported	Max Capacity (gpd):	Not Reported
Water Use:	Not Reported		
Construction Information System URL:	https://dnr.wi.gov/WellConstructionSearch#!/PublicSearch/Index		

W106
NE
1/2 - 1 Mile
Lower

WI WELLS WI6000000309802

Well Number:	8NO488	HICAP Well Number:	Not Reported
Well Name:	Not Reported	Well Depth (ft):	Not Reported
Completion Date:	Not Reported	Max Capacity (gpd):	Not Reported

GEOCHECK® - PHYSICAL SETTING SOURCE MAP FINDINGS

Water Use: Not Reported
 Construction Information System URL: <https://dnr.wi.gov/WellConstructionSearch#!/PublicSearch/Index>

W107
NE
1/2 - 1 Mile
Lower

WI WELLS **WI6000000309803**

Well Number:	8NO489	HICAP Well Number:	Not Reported
Well Name:	Not Reported	Well Depth (ft):	Not Reported
Completion Date:	Not Reported	Max Capacity (gpd):	Not Reported
Water Use:	Not Reported		
Construction Information System URL:	https://dnr.wi.gov/WellConstructionSearch#!/PublicSearch/Index		

X108
SSE
1/2 - 1 Mile
Higher

WI WELLS **WI6000000279361**

Well Number:	8LE707	HICAP Well Number:	Not Reported
Well Name:	Not Reported	Well Depth (ft):	Not Reported
Completion Date:	Not Reported	Max Capacity (gpd):	Not Reported
Water Use:	Not Reported		
Construction Information System URL:	https://dnr.wi.gov/WellConstructionSearch#!/PublicSearch/Index		

X109
SSE
1/2 - 1 Mile
Higher

WI WELLS **WI6000000279362**

Well Number:	8LE708	HICAP Well Number:	Not Reported
Well Name:	Not Reported	Well Depth (ft):	Not Reported
Completion Date:	Not Reported	Max Capacity (gpd):	Not Reported
Water Use:	Not Reported		
Construction Information System URL:	https://dnr.wi.gov/WellConstructionSearch#!/PublicSearch/Index		

X110
SSE
1/2 - 1 Mile
Higher

WI WELLS **WI6000000279359**

Well Number:	8LE705	HICAP Well Number:	Not Reported
Well Name:	Not Reported	Well Depth (ft):	Not Reported
Completion Date:	Not Reported	Max Capacity (gpd):	Not Reported
Water Use:	Not Reported		
Construction Information System URL:	https://dnr.wi.gov/WellConstructionSearch#!/PublicSearch/Index		

GEOCHECK® - PHYSICAL SETTING SOURCE MAP FINDINGS

Map ID
Direction
Distance
Elevation

Database EDR ID Number

X111
SSE
1/2 - 1 Mile
Higher

WI WELLS WI6000000279360

Well Number:	8LE706	HICAP Well Number:	Not Reported
Well Name:	Not Reported	Well Depth (ft):	Not Reported
Completion Date:	Not Reported	Max Capacity (gpd):	Not Reported
Water Use:	Not Reported		
Construction Information System URL:	https://dnr.wi.gov/WellConstructionSearch#!/PublicSearch/Index		

X112
SSE
1/2 - 1 Mile
Higher

WI WELLS WI6000000279363

Well Number:	8LE709	HICAP Well Number:	Not Reported
Well Name:	Not Reported	Well Depth (ft):	Not Reported
Completion Date:	Not Reported	Max Capacity (gpd):	Not Reported
Water Use:	Not Reported		
Construction Information System URL:	https://dnr.wi.gov/WellConstructionSearch#!/PublicSearch/Index		

X113
SSE
1/2 - 1 Mile
Higher

WI WELLS WI6000000279366

Well Number:	8LE712	HICAP Well Number:	Not Reported
Well Name:	Not Reported	Well Depth (ft):	Not Reported
Completion Date:	Not Reported	Max Capacity (gpd):	Not Reported
Water Use:	Not Reported		
Construction Information System URL:	https://dnr.wi.gov/WellConstructionSearch#!/PublicSearch/Index		

X114
SSE
1/2 - 1 Mile
Higher

WI WELLS WI6000000279367

Well Number:	8LE713	HICAP Well Number:	Not Reported
Well Name:	Not Reported	Well Depth (ft):	Not Reported
Completion Date:	Not Reported	Max Capacity (gpd):	Not Reported
Water Use:	Not Reported		
Construction Information System URL:	https://dnr.wi.gov/WellConstructionSearch#!/PublicSearch/Index		

X115
SSE
1/2 - 1 Mile
Higher

WI WELLS WI6000000279364

Well Number:	8LE710	HICAP Well Number:	Not Reported
Well Name:	Not Reported	Well Depth (ft):	Not Reported
Completion Date:	Not Reported	Max Capacity (gpd):	Not Reported

GEOCHECK® - PHYSICAL SETTING SOURCE MAP FINDINGS

Water Use: Not Reported
Construction Information System URL: <https://dnr.wi.gov/WellConstructionSearch#!/PublicSearch/Index>

X116
SSE
1/2 - 1 Mile
Higher

WI WELLS **WI6000000279365**

Well Number: 8LE711 HICAP Well Number: Not Reported
Well Name: Not Reported Well Depth (ft): Not Reported
Completion Date: Not Reported Max Capacity (gpd): Not Reported
Water Use: Not Reported
Construction Information System URL: <https://dnr.wi.gov/WellConstructionSearch#!/PublicSearch/Index>

Y117
NNE
1/2 - 1 Mile
Higher

WI WELLS **WI6000000279097**

Well Number: 8LE443 HICAP Well Number: Not Reported
Well Name: Not Reported Well Depth (ft): Not Reported
Completion Date: Not Reported Max Capacity (gpd): Not Reported
Water Use: Not Reported
Construction Information System URL: <https://dnr.wi.gov/WellConstructionSearch#!/PublicSearch/Index>

Y118
NNE
1/2 - 1 Mile
Higher

WI WELLS **WI6000000279096**

Well Number: 8LE442 HICAP Well Number: Not Reported
Well Name: Not Reported Well Depth (ft): Not Reported
Completion Date: Not Reported Max Capacity (gpd): Not Reported
Water Use: Not Reported
Construction Information System URL: <https://dnr.wi.gov/WellConstructionSearch#!/PublicSearch/Index>

Y119
NNE
1/2 - 1 Mile
Higher

WI WELLS **WI6000000279095**

Well Number: 8LE441 HICAP Well Number: Not Reported
Well Name: Not Reported Well Depth (ft): Not Reported
Completion Date: Not Reported Max Capacity (gpd): Not Reported
Water Use: Not Reported
Construction Information System URL: <https://dnr.wi.gov/WellConstructionSearch#!/PublicSearch/Index>

GEOCHECK® - PHYSICAL SETTING SOURCE MAP FINDINGS

Map ID
Direction
Distance
Elevation

Database EDR ID Number

Y120
NNE
1/2 - 1 Mile
Higher

WI WELLS WI6000000279100

Well Number:	8LE446	HICAP Well Number:	Not Reported
Well Name:	Not Reported	Well Depth (ft):	Not Reported
Completion Date:	Not Reported	Max Capacity (gpd):	Not Reported
Water Use:	Not Reported		
Construction Information System URL:	https://dnr.wi.gov/WellConstructionSearch#!/PublicSearch/Index		

Y121
NNE
1/2 - 1 Mile
Higher

WI WELLS WI6000000279099

Well Number:	8LE445	HICAP Well Number:	Not Reported
Well Name:	Not Reported	Well Depth (ft):	Not Reported
Completion Date:	Not Reported	Max Capacity (gpd):	Not Reported
Water Use:	Not Reported		
Construction Information System URL:	https://dnr.wi.gov/WellConstructionSearch#!/PublicSearch/Index		

Y122
NNE
1/2 - 1 Mile
Higher

WI WELLS WI6000000279098

Well Number:	8LE444	HICAP Well Number:	Not Reported
Well Name:	Not Reported	Well Depth (ft):	Not Reported
Completion Date:	Not Reported	Max Capacity (gpd):	Not Reported
Water Use:	Not Reported		
Construction Information System URL:	https://dnr.wi.gov/WellConstructionSearch#!/PublicSearch/Index		

123
East
1/2 - 1 Mile
Lower

FED USGS USGS40001310523

Organization ID:	USGS-WI	Organization Name:	USGS Wisconsin Water Science Center
Monitor Location:	WK-08/20E/11-0188	Type:	Well
Description:	Not Reported	HUC:	04040003
Drainage Area:	Not Reported	Drainage Area Units:	Not Reported
Contrib Drainage Area:	Not Reported	Contrib Drainage Area Unts:	Not Reported
Aquifer:	Not Reported	Formation Type:	Not Reported
Aquifer Type:	Not Reported	Construction Date:	Not Reported
Well Depth:	97	Well Depth Units:	ft
Well Hole Depth:	97	Well Hole Depth Units:	ft

GEOCHECK® - PHYSICAL SETTING SOURCE MAP FINDINGS

Map ID
Direction
Distance
Elevation

Database EDR ID Number

Z124
WSW
1/2 - 1 Mile
Higher

WI WELLS WI6000000279342

Well Number:	8LE688	HICAP Well Number:	Not Reported
Well Name:	Not Reported	Well Depth (ft):	Not Reported
Completion Date:	Not Reported	Max Capacity (gpd):	Not Reported
Water Use:	Not Reported		
Construction Information System URL:	https://dnr.wi.gov/WellConstructionSearch#!/PublicSearch/Index		

Z125
WSW
1/2 - 1 Mile
Higher

WI WELLS WI6000000279343

Well Number:	8LE689	HICAP Well Number:	Not Reported
Well Name:	Not Reported	Well Depth (ft):	Not Reported
Completion Date:	Not Reported	Max Capacity (gpd):	Not Reported
Water Use:	Not Reported		
Construction Information System URL:	https://dnr.wi.gov/WellConstructionSearch#!/PublicSearch/Index		

Z126
WSW
1/2 - 1 Mile
Higher

WI WELLS WI6000000279344

Well Number:	8LE690	HICAP Well Number:	Not Reported
Well Name:	Not Reported	Well Depth (ft):	Not Reported
Completion Date:	Not Reported	Max Capacity (gpd):	Not Reported
Water Use:	Not Reported		
Construction Information System URL:	https://dnr.wi.gov/WellConstructionSearch#!/PublicSearch/Index		

Z127
WSW
1/2 - 1 Mile
Higher

WI WELLS WI6000000279341

Well Number:	8LE687	HICAP Well Number:	Not Reported
Well Name:	Not Reported	Well Depth (ft):	Not Reported
Completion Date:	Not Reported	Max Capacity (gpd):	Not Reported
Water Use:	Not Reported		
Construction Information System URL:	https://dnr.wi.gov/WellConstructionSearch#!/PublicSearch/Index		

Z128
WSW
1/2 - 1 Mile
Higher

WI WELLS WI6000000279338

Well Number:	8LE684	HICAP Well Number:	Not Reported
Well Name:	Not Reported	Well Depth (ft):	Not Reported
Completion Date:	Not Reported	Max Capacity (gpd):	Not Reported

GEOCHECK® - PHYSICAL SETTING SOURCE MAP FINDINGS

Water Use: Not Reported
Construction Information System URL: <https://dnr.wi.gov/WellConstructionSearch#!/PublicSearch/Index>

Z129
WSW
1/2 - 1 Mile
Higher

WI WELLS **WI6000000279339**

Well Number: 8LE685 HICAP Well Number: Not Reported
Well Name: Not Reported Well Depth (ft): Not Reported
Completion Date: Not Reported Max Capacity (gpd): Not Reported
Water Use: Not Reported
Construction Information System URL: <https://dnr.wi.gov/WellConstructionSearch#!/PublicSearch/Index>

Z130
WSW
1/2 - 1 Mile
Higher

WI WELLS **WI6000000279340**

Well Number: 8LE686 HICAP Well Number: Not Reported
Well Name: Not Reported Well Depth (ft): Not Reported
Completion Date: Not Reported Max Capacity (gpd): Not Reported
Water Use: Not Reported
Construction Information System URL: <https://dnr.wi.gov/WellConstructionSearch#!/PublicSearch/Index>

Z131
WSW
1/2 - 1 Mile
Higher

WI WELLS **WI6000000309830**

Well Number: 8NO531 HICAP Well Number: Not Reported
Well Name: Not Reported Well Depth (ft): Not Reported
Completion Date: Not Reported Max Capacity (gpd): Not Reported
Water Use: Not Reported
Construction Information System URL: <https://dnr.wi.gov/WellConstructionSearch#!/PublicSearch/Index>

Z132
WSW
1/2 - 1 Mile
Higher

WI WELLS **WI6000000309834**

Well Number: 8NO535 HICAP Well Number: Not Reported
Well Name: Not Reported Well Depth (ft): Not Reported
Completion Date: Not Reported Max Capacity (gpd): Not Reported
Water Use: Not Reported
Construction Information System URL: <https://dnr.wi.gov/WellConstructionSearch#!/PublicSearch/Index>

GEOCHECK® - PHYSICAL SETTING SOURCE MAP FINDINGS

Map ID
Direction
Distance
Elevation

Database EDR ID Number

Z133
WSW
1/2 - 1 Mile
Higher

WI WELLS WI6000000309835

Well Number:	8NO536	HICAP Well Number:	Not Reported
Well Name:	Not Reported	Well Depth (ft):	Not Reported
Completion Date:	Not Reported	Max Capacity (gpd):	Not Reported
Water Use:	Not Reported		
Construction Information System URL:	https://dnr.wi.gov/WellConstructionSearch#!/PublicSearch/Index		

Z134
WSW
1/2 - 1 Mile
Higher

WI WELLS WI6000000309838

Well Number:	8NO539	HICAP Well Number:	Not Reported
Well Name:	Not Reported	Well Depth (ft):	Not Reported
Completion Date:	Not Reported	Max Capacity (gpd):	Not Reported
Water Use:	Not Reported		
Construction Information System URL:	https://dnr.wi.gov/WellConstructionSearch#!/PublicSearch/Index		

Z135
WSW
1/2 - 1 Mile
Higher

WI WELLS WI6000000309831

Well Number:	8NO532	HICAP Well Number:	Not Reported
Well Name:	Not Reported	Well Depth (ft):	Not Reported
Completion Date:	Not Reported	Max Capacity (gpd):	Not Reported
Water Use:	Not Reported		
Construction Information System URL:	https://dnr.wi.gov/WellConstructionSearch#!/PublicSearch/Index		

Z136
WSW
1/2 - 1 Mile
Higher

WI WELLS WI6000000309832

Well Number:	8NO533	HICAP Well Number:	Not Reported
Well Name:	Not Reported	Well Depth (ft):	Not Reported
Completion Date:	Not Reported	Max Capacity (gpd):	Not Reported
Water Use:	Not Reported		
Construction Information System URL:	https://dnr.wi.gov/WellConstructionSearch#!/PublicSearch/Index		

Z137
WSW
1/2 - 1 Mile
Higher

WI WELLS WI6000000309833

Well Number:	8NO534	HICAP Well Number:	Not Reported
Well Name:	Not Reported	Well Depth (ft):	Not Reported
Completion Date:	Not Reported	Max Capacity (gpd):	Not Reported

GEOCHECK® - PHYSICAL SETTING SOURCE MAP FINDINGS

Water Use: Not Reported
Construction Information System URL: <https://dnr.wi.gov/WellConstructionSearch#!/PublicSearch/Index>

AA138
South
1/2 - 1 Mile
Higher

WI WELLS **WI6000000279374**

Well Number: 8LE720 HICAP Well Number: Not Reported
Well Name: Not Reported Well Depth (ft): Not Reported
Completion Date: Not Reported Max Capacity (gpd): Not Reported
Water Use: Not Reported
Construction Information System URL: <https://dnr.wi.gov/WellConstructionSearch#!/PublicSearch/Index>

AA139
South
1/2 - 1 Mile
Higher

WI WELLS **WI6000000279373**

Well Number: 8LE719 HICAP Well Number: Not Reported
Well Name: Not Reported Well Depth (ft): Not Reported
Completion Date: Not Reported Max Capacity (gpd): Not Reported
Water Use: Not Reported
Construction Information System URL: <https://dnr.wi.gov/WellConstructionSearch#!/PublicSearch/Index>

AA140
South
1/2 - 1 Mile
Higher

WI WELLS **WI6000000279376**

Well Number: 8LE722 HICAP Well Number: Not Reported
Well Name: Not Reported Well Depth (ft): Not Reported
Completion Date: Not Reported Max Capacity (gpd): Not Reported
Water Use: Not Reported
Construction Information System URL: <https://dnr.wi.gov/WellConstructionSearch#!/PublicSearch/Index>

AA141
South
1/2 - 1 Mile
Higher

WI WELLS **WI6000000279375**

Well Number: 8LE721 HICAP Well Number: Not Reported
Well Name: Not Reported Well Depth (ft): Not Reported
Completion Date: Not Reported Max Capacity (gpd): Not Reported
Water Use: Not Reported
Construction Information System URL: <https://dnr.wi.gov/WellConstructionSearch#!/PublicSearch/Index>

GEOCHECK® - PHYSICAL SETTING SOURCE MAP FINDINGS

Map ID
Direction
Distance
Elevation

Database EDR ID Number

AA142
South
1/2 - 1 Mile
Higher

WI WELLS WI6000000279372

Well Number:	8LE718	HICAP Well Number:	Not Reported
Well Name:	Not Reported	Well Depth (ft):	Not Reported
Completion Date:	Not Reported	Max Capacity (gpd):	Not Reported
Water Use:	Not Reported		
Construction Information System URL:	https://dnr.wi.gov/WellConstructionSearch#!/PublicSearch/Index		

AA143
South
1/2 - 1 Mile
Higher

WI WELLS WI6000000279369

Well Number:	8LE715	HICAP Well Number:	Not Reported
Well Name:	Not Reported	Well Depth (ft):	Not Reported
Completion Date:	Not Reported	Max Capacity (gpd):	Not Reported
Water Use:	Not Reported		
Construction Information System URL:	https://dnr.wi.gov/WellConstructionSearch#!/PublicSearch/Index		

AA144
South
1/2 - 1 Mile
Higher

WI WELLS WI6000000279368

Well Number:	8LE714	HICAP Well Number:	Not Reported
Well Name:	Not Reported	Well Depth (ft):	Not Reported
Completion Date:	Not Reported	Max Capacity (gpd):	Not Reported
Water Use:	Not Reported		
Construction Information System URL:	https://dnr.wi.gov/WellConstructionSearch#!/PublicSearch/Index		

AA145
South
1/2 - 1 Mile
Higher

WI WELLS WI6000000279371

Well Number:	8LE717	HICAP Well Number:	Not Reported
Well Name:	Not Reported	Well Depth (ft):	Not Reported
Completion Date:	Not Reported	Max Capacity (gpd):	Not Reported
Water Use:	Not Reported		
Construction Information System URL:	https://dnr.wi.gov/WellConstructionSearch#!/PublicSearch/Index		

AA146
South
1/2 - 1 Mile
Higher

WI WELLS WI6000000279370

Well Number:	8LE716	HICAP Well Number:	Not Reported
Well Name:	Not Reported	Well Depth (ft):	Not Reported
Completion Date:	Not Reported	Max Capacity (gpd):	Not Reported

GEOCHECK® - PHYSICAL SETTING SOURCE MAP FINDINGS

Water Use: Not Reported
 Construction Information System URL: <https://dnr.wi.gov/WellConstructionSearch#!/PublicSearch/Index>

AA147
South
1/2 - 1 Mile
Higher

WI WELLS WI6000000279377

Well Number:	8LE723	HICAP Well Number:	Not Reported
Well Name:	Not Reported	Well Depth (ft):	Not Reported
Completion Date:	Not Reported	Max Capacity (gpd):	Not Reported
Water Use:	Not Reported		
Construction Information System URL:	https://dnr.wi.gov/WellConstructionSearch#!/PublicSearch/Index		

AA148
South
1/2 - 1 Mile
Higher

WI WELLS WI6000000279384

Well Number:	8LE730	HICAP Well Number:	Not Reported
Well Name:	Not Reported	Well Depth (ft):	Not Reported
Completion Date:	Not Reported	Max Capacity (gpd):	Not Reported
Water Use:	Not Reported		
Construction Information System URL:	https://dnr.wi.gov/WellConstructionSearch#!/PublicSearch/Index		

AA149
South
1/2 - 1 Mile
Higher

WI WELLS WI6000000279383

Well Number:	8LE729	HICAP Well Number:	Not Reported
Well Name:	Not Reported	Well Depth (ft):	Not Reported
Completion Date:	Not Reported	Max Capacity (gpd):	Not Reported
Water Use:	Not Reported		
Construction Information System URL:	https://dnr.wi.gov/WellConstructionSearch#!/PublicSearch/Index		

AA150
South
1/2 - 1 Mile
Higher

WI WELLS WI6000000309842

Well Number:	8NO543	HICAP Well Number:	Not Reported
Well Name:	Not Reported	Well Depth (ft):	Not Reported
Completion Date:	Not Reported	Max Capacity (gpd):	Not Reported
Water Use:	Not Reported		
Construction Information System URL:	https://dnr.wi.gov/WellConstructionSearch#!/PublicSearch/Index		

GEOCHECK® - PHYSICAL SETTING SOURCE MAP FINDINGS

Map ID
Direction
Distance
Elevation

Database EDR ID Number

AA151
South
1/2 - 1 Mile
Higher

WI WELLS WI6000000279385

Well Number:	8LE731	HICAP Well Number:	Not Reported
Well Name:	Not Reported	Well Depth (ft):	Not Reported
Completion Date:	Not Reported	Max Capacity (gpd):	Not Reported
Water Use:	Not Reported		
Construction Information System URL:	https://dnr.wi.gov/WellConstructionSearch#!/PublicSearch/Index		

AA152
South
1/2 - 1 Mile
Higher

WI WELLS WI6000000279382

Well Number:	8LE728	HICAP Well Number:	Not Reported
Well Name:	Not Reported	Well Depth (ft):	Not Reported
Completion Date:	Not Reported	Max Capacity (gpd):	Not Reported
Water Use:	Not Reported		
Construction Information System URL:	https://dnr.wi.gov/WellConstructionSearch#!/PublicSearch/Index		

AA153
South
1/2 - 1 Mile
Higher

WI WELLS WI6000000279379

Well Number:	8LE725	HICAP Well Number:	Not Reported
Well Name:	Not Reported	Well Depth (ft):	Not Reported
Completion Date:	Not Reported	Max Capacity (gpd):	Not Reported
Water Use:	Not Reported		
Construction Information System URL:	https://dnr.wi.gov/WellConstructionSearch#!/PublicSearch/Index		

AA154
South
1/2 - 1 Mile
Higher

WI WELLS WI6000000279378

Well Number:	8LE724	HICAP Well Number:	Not Reported
Well Name:	Not Reported	Well Depth (ft):	Not Reported
Completion Date:	Not Reported	Max Capacity (gpd):	Not Reported
Water Use:	Not Reported		
Construction Information System URL:	https://dnr.wi.gov/WellConstructionSearch#!/PublicSearch/Index		

AA155
South
1/2 - 1 Mile
Higher

WI WELLS WI6000000279381

Well Number:	8LE727	HICAP Well Number:	Not Reported
Well Name:	Not Reported	Well Depth (ft):	Not Reported
Completion Date:	Not Reported	Max Capacity (gpd):	Not Reported

GEOCHECK® - PHYSICAL SETTING SOURCE MAP FINDINGS

Water Use: Not Reported
 Construction Information System URL: <https://dnr.wi.gov/WellConstructionSearch#!/PublicSearch/Index>

AA156
South
1/2 - 1 Mile
Higher

WI WELLS WI6000000279380

Well Number:	8LE726	HICAP Well Number:	Not Reported
Well Name:	Not Reported	Well Depth (ft):	Not Reported
Completion Date:	Not Reported	Max Capacity (gpd):	Not Reported
Water Use:	Not Reported		
Construction Information System URL:	https://dnr.wi.gov/WellConstructionSearch#!/PublicSearch/Index		

157
West
1/2 - 1 Mile
Higher

FED USGS USGS40001310559

Organization ID:	USGS-WI	Organization Name:	USGS Wisconsin Water Science Center
Monitor Location:	WK-08/20E/09-1147	Type:	Well
Description:	Not Reported	HUC:	07120006
Drainage Area:	Not Reported	Drainage Area Units:	Not Reported
Contrib Drainage Area:	Not Reported	Contrib Drainage Area Unts:	Not Reported
Aquifer:	Not Reported	Formation Type:	Not Reported
Aquifer Type:	Not Reported	Construction Date:	Not Reported
Well Depth:	62	Well Depth Units:	ft
Well Hole Depth:	62	Well Hole Depth Units:	ft

AB158
WNW
1/2 - 1 Mile
Higher

WI WELLS WI6000000279101

Well Number:	8LE447	HICAP Well Number:	Not Reported
Well Name:	Not Reported	Well Depth (ft):	Not Reported
Completion Date:	Not Reported	Max Capacity (gpd):	Not Reported
Water Use:	Not Reported		
Construction Information System URL:	https://dnr.wi.gov/WellConstructionSearch#!/PublicSearch/Index		

AB159
WNW
1/2 - 1 Mile
Higher

WI WELLS WI6000000279102

Well Number:	8LE448	HICAP Well Number:	Not Reported
Well Name:	Not Reported	Well Depth (ft):	Not Reported
Completion Date:	Not Reported	Max Capacity (gpd):	Not Reported
Water Use:	Not Reported		
Construction Information System URL:	https://dnr.wi.gov/WellConstructionSearch#!/PublicSearch/Index		

GEOCHECK® - PHYSICAL SETTING SOURCE MAP FINDINGS

Map ID
 Direction
 Distance
 Elevation

Database EDR ID Number

AB160
WNW
1/2 - 1 Mile
Higher

WI WELLS WI6000000279103

Well Number:	8LE449	HICAP Well Number:	Not Reported
Well Name:	Not Reported	Well Depth (ft):	Not Reported
Completion Date:	Not Reported	Max Capacity (gpd):	Not Reported
Water Use:	Not Reported		
Construction Information System URL:	https://dnr.wi.gov/WellConstructionSearch/#!/PublicSearch/Index		

GEOCHECK® - PHYSICAL SETTING SOURCE MAP FINDINGS RADON

AREA RADON INFORMATION

State Database: WI Radon

Radon Test Results

Num Tests	# 4-10 pCi/L	# > 10 pCi/L	Avg pCi/L	Max pCi/L
900	354	125	6.0	76.7
900	354	125	6.0	76.7
900	354	125	6.0	76.7

Federal EPA Radon Zone for WAUKESHA County: 1

- Note: Zone 1 indoor average level > 4 pCi/L.
 : Zone 2 indoor average level \geq 2 pCi/L and \leq 4 pCi/L.
 : Zone 3 indoor average level < 2 pCi/L.

Federal Area Radon Information for Zip Code: 53051

Number of sites tested: 4

Area	Average Activity	% <4 pCi/L	% 4-20 pCi/L	% >20 pCi/L
Living Area - 1st Floor	Not Reported	Not Reported	Not Reported	Not Reported
Living Area - 2nd Floor	Not Reported	Not Reported	Not Reported	Not Reported
Basement	4.850 pCi/L	75%	25%	0%

PHYSICAL SETTING SOURCE RECORDS SEARCHED

TOPOGRAPHIC INFORMATION

USGS 7.5' Digital Elevation Model (DEM)

Source: United States Geologic Survey

EDR acquired the USGS 7.5' Digital Elevation Model in 2002 and updated it in 2006. The 7.5 minute DEM corresponds to the USGS 1:24,000- and 1:25,000-scale topographic quadrangle maps. The DEM provides elevation data with consistent elevation units and projection.

Current USGS 7.5 Minute Topographic Map

Source: U.S. Geological Survey

HYDROLOGIC INFORMATION

Flood Zone Data: This data was obtained from the Federal Emergency Management Agency (FEMA). It depicts 100-year and 500-year flood zones as defined by FEMA. It includes the National Flood Hazard Layer (NFHL) which incorporates Flood Insurance Rate Map (FIRM) data and Q3 data from FEMA in areas not covered by NFHL.

Source: FEMA

Telephone: 877-336-2627

Date of Government Version: 2003, 2015

NWI: National Wetlands Inventory. This data, available in select counties across the country, was obtained by EDR in 2002, 2005, 2010 and 2015 from the U.S. Fish and Wildlife Service.

HYDROGEOLOGIC INFORMATION

AQUIFLOW^R Information System

Source: EDR proprietary database of groundwater flow information

EDR has developed the AQUIFLOW Information System (AIS) to provide data on the general direction of groundwater flow at specific points. EDR has reviewed reports submitted to regulatory authorities at select sites and has extracted the date of the report, hydrogeologically determined groundwater flow direction and depth to water table information.

GEOLOGIC INFORMATION

Geologic Age and Rock Stratigraphic Unit

Source: P.G. Schruben, R.E. Arndt and W.J. Bawiec, Geology of the Conterminous U.S. at 1:2,500,000 Scale - A digital representation of the 1974 P.B. King and H.M. Beikman Map, USGS Digital Data Series DDS - 11 (1994).

STATSGO: State Soil Geographic Database

Source: Department of Agriculture, Natural Resources Conservation Service (NRCS)

The U.S. Department of Agriculture's (USDA) Natural Resources Conservation Service (NRCS) leads the national Conservation Soil Survey (NCSS) and is responsible for collecting, storing, maintaining and distributing soil survey information for privately owned lands in the United States. A soil map in a soil survey is a representation of soil patterns in a landscape. Soil maps for STATSGO are compiled by generalizing more detailed (SSURGO) soil survey maps.

SSURGO: Soil Survey Geographic Database

Source: Department of Agriculture, Natural Resources Conservation Service (NRCS)

Telephone: 800-672-5559

SSURGO is the most detailed level of mapping done by the Natural Resources Conservation Service, mapping scales generally range from 1:12,000 to 1:63,360. Field mapping methods using national standards are used to construct the soil maps in the Soil Survey Geographic (SSURGO) database. SSURGO digitizing duplicates the original soil survey maps. This level of mapping is designed for use by landowners, townships and county natural resource planning and management.

PHYSICAL SETTING SOURCE RECORDS SEARCHED

LOCAL / REGIONAL WATER AGENCY RECORDS

FEDERAL WATER WELLS

PWS: Public Water Systems

Source: EPA/Office of Drinking Water

Telephone: 202-564-3750

Public Water System data from the Federal Reporting Data System. A PWS is any water system which provides water to at least 25 people for at least 60 days annually. PWSs provide water from wells, rivers and other sources.

PWS ENF: Public Water Systems Violation and Enforcement Data

Source: EPA/Office of Drinking Water

Telephone: 202-564-3750

Violation and Enforcement data for Public Water Systems from the Safe Drinking Water Information System (SDWIS) after August 1995. Prior to August 1995, the data came from the Federal Reporting Data System (FRDS).

USGS Water Wells: USGS National Water Inventory System (NWIS)

This database contains descriptive information on sites where the USGS collects or has collected data on surface water and/or groundwater. The groundwater data includes information on wells, springs, and other sources of groundwater.

STATE RECORDS

Wisconsin Well Construction Report File

Source: Department of Natural Resources

Telephone: 608-266-0153

In the past, not all latitude/longitudes were accurate. Many were protracted from centroid (center of the quarter sections given in PLSS). The ones that were not accurate were removed from the well database.

OTHER STATE DATABASE INFORMATION

RADON

State Database: WI Radon

Source: Department of Health & Family Services

Telephone: 608-266-1865

Wisconsin Measurement Summary

Area Radon Information

Source: USGS

Telephone: 703-356-4020

The National Radon Database has been developed by the U.S. Environmental Protection Agency (USEPA) and is a compilation of the EPA/State Residential Radon Survey and the National Residential Radon Survey. The study covers the years 1986 - 1992. Where necessary data has been supplemented by information collected at private sources such as universities and research institutions.

EPA Radon Zones

Source: EPA

Telephone: 703-356-4020

Sections 307 & 309 of IRAA directed EPA to list and identify areas of U.S. with the potential for elevated indoor radon levels.

OTHER

Airport Landing Facilities: Private and public use landing facilities

Source: Federal Aviation Administration, 800-457-6656

Epicenters: World earthquake epicenters, Richter 5 or greater

Source: Department of Commerce, National Oceanic and Atmospheric Administration

Earthquake Fault Lines: The fault lines displayed on EDR's Topographic map are digitized quaternary faultlines, prepared in 1975 by the United State Geological Survey

PHYSICAL SETTING SOURCE RECORDS SEARCHED

STREET AND ADDRESS INFORMATION

© 2015 TomTom North America, Inc. All rights reserved. This material is proprietary and the subject of copyright protection and other intellectual property rights owned by or licensed to Tele Atlas North America, Inc. The use of this material is subject to the terms of a license agreement. You will be held liable for any unauthorized copying or disclosure of this material.

APPENDIX F

COMPLETED OWNER QUESTIONNAIRE

COMPLETED USER QUESTIONNAIRE

Endpoint Solutions

PHASE I ESA SITE OWNER QUESTIONNAIRE

PROJECT/SITE INFORMATION

Client Name:

Project Street Address:

City:

County:

State:

Zip:

PROPERTY USE AND SPECIFICATIONS

Single-Family Residential

Vacant or undeveloped

Multi-Family Residential

Agricultural *specify type:*

Commercial Office

Industrial *specify type:*

Commercial Retail

Other *specify type:*

Total Property Size:

Original Construction Date:

Total Number of Buildings:

Was Construction Phased? Yes No Unk

Total Sq. Ft. of Buildings:

Dates of Renovations/Phases:

Potable Water Source:

Electricity:

Gas:

Any waste water discharge at the site? Septic Tank/Leachfield Sanitary Sewer Other

Has the subject site ever been occupied by the following?

Dry Cleaner Gas Station Printing Facility Manufacturing Facility

If yes, provide length of occupancy:

Have any previous investigations been performed at the subject property? Phase I ESA Phase II Asbestos Lead Paint Radon

If Yes, are copies available?

ON-SITE ENVIRONMENTAL CONDITIONS

Are you aware of any of the following environmental conditions, either current or former, on the subject site?

NOTE: If applicable, please provide inventory records, inspection records and material safety data sheets to site inspector during site inspection.

Environmental Condition/Issue

Response

Notes on Yes Responses

Aboveground Storage Tanks

Yes No

Underground Storage Tanks

Yes No

Hazardous/Toxic Substances

Yes No

Stored Chemicals

Yes No

Chemical Spills/Releases

Yes No

Dump Areas/Landfills

Yes No

Waste Treatment Systems

Yes No

Wastewater Discharges

Yes No

Floor Drains/Sumps/Clarifiers

Yes No

Pits, Ponds, Lagoons

Yes No

Stained Soil/Vegetation

Yes No

Pesticide/Herbicide Use

Yes No

Please return completed questionnaire via email (bob@endpointcorporation.com) or fax (414-427-1259).

Endpoint Solutions

Polychlorinated Biphenyls (PCBs)	<input type="checkbox"/> Yes <input type="checkbox"/> No	
Electrical Transformers	<input type="checkbox"/> Yes <input type="checkbox"/> No	
Hydraulic Lifts	<input type="checkbox"/> Yes <input type="checkbox"/> No	
Elevators	<input type="checkbox"/> Yes <input type="checkbox"/> No	
Asbestos	<input type="checkbox"/> Yes <input type="checkbox"/> No	
Lead-based paint	<input type="checkbox"/> Yes <input type="checkbox"/> No	
Oil/Gas Wells	<input type="checkbox"/> Yes <input type="checkbox"/> No	
Environmental Clean-ups	<input type="checkbox"/> Yes <input type="checkbox"/> No	
Environmental Permits	<input type="checkbox"/> Yes <input type="checkbox"/> No	

OTHER ENVIRONMENTAL CONDITIONS

Are you aware of any environmental liens recorded against the property? Yes No
If yes, provide brief explanation.

Are you aware of any pending, past or threatened litigation related to hazardous substances or petroleum products releases at the property? Yes No
If yes, provide brief explanation.

Are you aware of any cases of extreme water damage or mold throughout the building(s)? Yes No
If yes, provide brief explanation.

Waste Streams Generated	Disposal Method

Person Completing Questionnaire:
Title/Affiliation to the subject property:
Number of Years Associated with the subject property:
Date:

Please return completed questionnaire via email (bob@endpointcorporation.com) or fax (414-427-1259).

**USER QUESTIONNAIRE
ASTM E1527-21**

User Name: Brian Bence
User Company: JBJ Companies
User Address: W178 N9912 Rivercrest Drive, Suite 101, Germantown, WI 50322
User Telephone & Fax: 262-345-5420
User E-mail: brian@jbjcompanies.com

Property Name: Main & Mill
Property Address: N88W16521, N88W16553, N88W16557 & N88W16565 Main Street and Parcel MNFV001128
Property Contact Name: _____
Contact Telephone & Fax: _____
Contact E-mail: _____

Practice E1527-21 defines a *User* as "... the party seeking to use Practice E1527 to complete an environmental site assessment of the property. A User may include, without limitation, a potential purchaser of subject property, a potential tenant of subject property, an owner of the subject property, a lender, or a property manager. The User seeking to qualify for an LLP to CERCLA liability, or a User that is an EPA Brownfield Assessment and Characterization grantee, has specific responsibilities for completing a successful application of this practice..."

As stated in Practice E1527-21, "...To qualify for one of the Landowner Liability Protections (LLPs)²⁴⁷ offered by the Small Business Liability Relief and Brownfields Revitalization Act of 2001 (the "Brownfields Amendments"),²⁴⁸ the User must conduct the following inquiries required by 40 C.F.R. §§ 312.25, 312.28, 312.29, 312.30, and 312.31. These inquiries must also be conducted by EPA Brownfield Assessment and Characterization grantees. The User should provide the following information to the environmental professional. **Failure to conduct these inquiries could result in a determination that "all appropriate inquiries" is not complete.**"

1. Environmental cleanup liens that are filed or recorded against the site (40 CFR 312.25).

Are you aware of any environmental cleanup liens against the property that are filed or recorded under federal, tribal, state or local law?

No

2. Activity and land use limitations that are in place on the site or that have been filed or recorded in a registry (40 CFR 312.26). Are you aware of any AULs, such as engineering controls, land use restrictions or institutional controls that are in place at the site and/or have been filed or recorded in a registry under federal, tribal, state or local law?

No

3. **Specialized knowledge or experience of the person seeking to qualify for the LLP (40 CFR 312.28).** As the user of this ESA do you have any specialized knowledge or experience related to the property or nearby properties? For example, are you involved in the same line of business as the current or former occupants of the property or an adjoining property so that you would have specialized knowledge of the chemicals and processes used by this type of business?

No

4. **Relationship of the purchase price to the fair market value of the property if it were not contaminated (40 CFR 312.29).** Does the purchase price being paid for this property reasonably reflect the fair market value of the property? If you conclude that there is a difference, have you considered whether the lower purchase price is because contamination is known or believed to be present at the property?

Yes

5. **Commonly known or reasonably ascertainable information about the property (40 CFR 312.30).** Are you aware of commonly known or reasonably ascertainable information about the property that would help the environmental professional to identify conditions indicative of releases or threatened releases? For example, as user,

- a. Do you know the past uses of the property?
No
- b. Do you know of specific chemicals that are present or once were present at the property?
No
- c. Do you know of spills or other chemical releases that have taken place at the property?
No
- d. Do you know of any environmental cleanups that have taken place at the property?
No

6. **The degree of obviousness of the presence of likely presence of contamination at the property, and the ability to detect the contamination by appropriate investigation (40 CFR 312.31).** As the user of this ESA, based on your knowledge and experience related to the property are there any obvious indicators that point to the presence or likely presence of contamination at the property?

No

Additional User Provided Information

1. Reason(s) Phase I ESA is requested.

For review prior to purchasing property and required by potential lender.

2. Type of property and type of property transaction.

Commercial/Residential Income producing properties.

3. Identification of all parties who will rely on the Phase I ESA (e.g., sale, purchase, exchange, etc.).

Lender and Buyer.

4. Special terms and conditions that must be agreed upon by the environmental professional.

n/a


5. Any other knowledge or experience with the property that may be pertinent to the environmental professional (e.g., prior environmental site assessment reports, documents, correspondence, etc., concerning the property and its environmental condition).

n/a

User Name: JBJResidential, LP (buyer) - Teri Weitermann, Member

User Title: Member, JBJRE, LLC, General Partner, JBJResidential, LP

User Signature:



Date:

7/12/23

APPENDIX G

SUBJECT PROPERTY PHOTOGRAPHS



1. North elevation of N88W16567, N88W16557-59 and N88W16551-53 Main Street parcels of the subject property.

2. Adjoining commercial office building to the west of the subject property.



3. North elevation of the N88W16521 Main Street parcel of the subject property.

SITE PHOTOGRAPHS	
MAIN & MILL	
MENOMONEE FALLS, WISCONSIN	
PROJECT NO: 747-003-001	



4. Northeast elevation of the N88W16521 Main Street parcel of the subject property.

5. Adjoining bar/restaurant to the east of the subject property across Mill Street.



6. Adjoining to the north multi-family residential development across Main Street.

SITE PHOTOGRAPHS	
MAIN & MILL	
MENOMONEE FALLS, WISCONSIN	
PROJECT NO: 747-003-001	



7. North portion of the east elevation of the N88W16521 Main Street parcel of the subject property.



8. South portion of the east elevation of the N88W16521 Main Street parcel of the subject property.



9. Adjoining multi-tenant residential development to the south of the subject property.

SITE PHOTOGRAPHS	
MAIN & MILL	
MENOMONEE FALLS, WISCONSIN	
PROJECT NO: 747-003-001	Endpoint



10. East portion of the south elevation of the N88W16521 Main Street parcel of the subject property.

11. Adjoining surface parking lot to the east of the subject property across Mill Street.



12. West portion of the south elevation of the N88W16521 Main Street parcel of the subject property.

SITE PHOTOGRAPHS	
MAIN & MILL	
MENOMONEE FALLS, WISCONSIN	
PROJECT NO: 747-003-001	



13. Pad-mounted transformer located on the south side of the N88W16521 Main Street subject property parcel.

14. South portion of the west elevation of the N88W16521 Main Street parcel of the subject property.



15. West elevation of the N88W16521 Main Street parcel of the subject property.

SITE PHOTOGRAPHS	
MAIN & MILL	
MENOMONEE FALLS, WISCONSIN	
PROJECT NO: 747-003-001	Endpoint



16. Adjoining surface parking lot to the west of the subject property.

17. South elevation of the adjoining commercial office property to the west of the subject property.



18. Adjoining residential over commercial development to the north of the subject property across Main Street.

SITE PHOTOGRAPHS	
MAIN & MILL	
MENOMONEE FALLS, WISCONSIN	
PROJECT NO: 747-003-001	



19. View to the north between N88W16557-59 Main Street and N88W16551-53 Main Street subject property parcels.

20. View to the north between N88W16551-53 Main Street and N88W16521 Main Street subject property parcels.



21. Natural gas meters and grease trap suction point on the west side of the N88W16521 Main Street subject property building.

SITE PHOTOGRAPHS	
MAIN & MILL	
MENOMONEE FALLS, WISCONSIN	
PROJECT NO: 747-003-001	Endpoint




22. Paved parking lot consisting of subject property parcel 011-287.

23. Main electrical service entrance and tenant meters on the south side of the N88W16521 Main Street subject property building.




24. Tenant kitchen area (1st floor – N88W16521 Main Street).

SITE PHOTOGRAPHS	
MAIN & MILL	
MENOMONEE FALLS, WISCONSIN	
PROJECT NO: 747-003-001	Endpoint



25. Tenant bar/restaurant area (1st floor – N88W16521 Main Street).

26. Hood fire suppression system in tenant kitchen area (1st floor – N88W16521 Main Street).



27. Hood fire suppression system in tenant kitchen area (1st floor – N88W16521 Main Street).

SITE PHOTOGRAPHS	
MAIN & MILL	
MENOMONEE FALLS, WISCONSIN	
PROJECT NO: 747-003-001	Endpoint



28. Mercury-containing thermostat without cover in bar area (1st floor – N88W16521 Main Street).

29. bar-restaurant restroom (1st floor – N88W16521 Main Street).



30. Tenant elevator – N88W16521 Main Street.

SITE PHOTOGRAPHS	
MAIN & MILL	
MENOMONEE FALLS, WISCONSIN	
PROJECT NO: 747-003-001	Endpoint



31. Water heater for commercial tenants in the basement of N88W16521 Main Street building.

32. Grease trap associated with the 1st floor bar/restaurant in the N88W16521 Main Street building.




33. Elevator equipment in the basement of the N88W16521 Main Street building.

SITE PHOTOGRAPHS	
MAIN & MILL	
MENOMONEE FALLS, WISCONSIN	
PROJECT NO: 747-003-001	Endpoint



34. Interior dumpster storage on the east end of the N88W16521 Main Street building.

35. Various paints, stains and consumer chemicals on the south end of the N88W16521 Main Street parking garage.




36. Overhead gas-fired heater in the garage of the N88W16521 Main Street building.

SITE PHOTOGRAPHS	
MAIN & MILL	
MENOMONEE FALLS, WISCONSIN	
PROJECT NO: 747-003-001	Endpoint



37. Aboveground vehicle lift in the garage of the N88W16521 Main Street building.

38. Typical residential space hallway in the N88W16521 Main Street building.



39. Typical bathroom sink in the rental units in the N88W16521 Main Street building.


SITE PHOTOGRAPHS	
MAIN & MILL	
MENOMONEE FALLS, WISCONSIN	
PROJECT NO: 747-003-001	Endpoint



40. Typical bathroom fixtures in the rental units in the N88W16521 Main Street building.



41. Typical kitchen fixtures in the rental units in the N88W16521 Main Street building.



42. Typical vinyl plank and ceramic tile floors in the rental units in the N88W16521 Main Street building.

SITE PHOTOGRAPHS	
MAIN & MILL	
MENOMONEE FALLS, WISCONSIN	
PROJECT NO: 747-003-001	Endpoint



43. Leased water heater for the residential tenants in the N88W16521 Main Street building.

44. Laundry facilities in the N88W16521 Main Street building.




45. Laundry facilities in the N88W16521 Main Street building.

SITE PHOTOGRAPHS	
MAIN & MILL	
MENOMONEE FALLS, WISCONSIN	
PROJECT NO: 747-003-001	Endpoint



46. Example of water-damaged ceilings in the residential apartments in the N88W16521 Main Street building.

47. Example of water-damaged ceilings in the residential apartments in the N88W16521 Main Street building.




48. Curves tenant space on the 1st floor of the N88W16521 Main Street building.

SITE PHOTOGRAPHS	
MAIN & MILL	
MENOMONEE FALLS, WISCONSIN	
PROJECT NO: 747-003-001	Endpoint



49. Commercial tenant restroom facilities in the N88W16551-53 Main Street building.

50. Peeling laminate flooring in residential tenant kitchen in the N88W16551-53 Main Street building.



51. Second floor residential space in the N88W16551-53 Main Street building.

SITE PHOTOGRAPHS	
MAIN & MILL	
MENOMONEE FALLS, WISCONSIN	
PROJECT NO: 747-003-001	Endpoint



52. Laundry facilities on the 2nd floor of the residential tenant space in the N88W16551-53 Main Street building.

53. Obvious moisture intrusion through the rubble foundation wall of the N88W16551-53 Main Street building.




54. Natural gas water heater in the basement of the N88W16551-53 Main Street building.

SITE PHOTOGRAPHS	
MAIN & MILL	
MENOMONEE FALLS, WISCONSIN	
PROJECT NO: 747-003-001	Endpoint



55. Natural gas boiler in the basement of the N88W16551-53 Main Street building.

56. Natural gas HVAC unit in the basement of the N88W16551-53 Main Street building.





57. 2nd floor residential tenant space in the N88W16557-59 Main Street building.

SITE PHOTOGRAPHS	
MAIN & MILL	
MENOMONEE FALLS, WISCONSIN	
PROJECT NO: 747-003-001	Endpoint



58. Bathroom fixtures in the 2nd floor residential tenant space in the N88W16557-59 Main Street building.

59. 1st floor residential tenant space in the N88W16557-59 Main Street building.




60. Laundry facilities in the basement of the N88W16557-59 Main Street building.

SITE PHOTOGRAPHS	
MAIN & MILL	
MENOMONEE FALLS, WISCONSIN	
PROJECT NO: 747-003-001	Endpoint



61. HVAC unit in the basement of the N88W16557-59 Main Street building.

62. Water heater and softener in the basement of the N88W16557-59 Main Street building.



63. Water service and sanitary lateral in the basement of the N88W16557-59 Main Street building.

SITE PHOTOGRAPHS	
MAIN & MILL	
MENOMONEE FALLS, WISCONSIN	
PROJECT NO: 747-003-001	Endpoint



64. 1st floor commercial tenant space in the N88W16557-59 Main Street building.



65. 1st floor commercial tenant space in the N88W16557-59 Main Street building.



66. 1st floor commercial tenant space in the N88W16567 Main Street building.

SITE PHOTOGRAPHS	
MAIN & MILL	
MENOMONEE FALLS, WISCONSIN	
PROJECT NO: 747-003-001	



67. 1st floor commercial tenant space in the N88W16567 Main Street building.

68. Restroom fixtures in the 1st floor commercial tenant space in the N88W16567 Main Street building.



69. Kitchen in the 1st floor commercial tenant space in the N88W16567 Main Street building.

SITE PHOTOGRAPHS	
MAIN & MILL	
MENOMONEE FALLS, WISCONSIN	
PROJECT NO: 747-003-001	Endpoint



70. Kitchen in the 1st floor commercial tenant space in the N88W16567 Main Street building.

71. Indications of water intrusion in the ceiling of the 2nd floor in the N88W16567 Main Street building.



72. HVAC unit in the basement of the N88W16567 Main Street building.

SITE PHOTOGRAPHS	
MAIN & MILL	
MENOMONEE FALLS, WISCONSIN	
PROJECT NO: 747-003-001	Endpoint



73. Water heater in the basement of the N88W16567 Main Street building.

74. Boiler #1 in the basement of the N88W16567 Main Street building.



75. Boiler #2 in the basement of the N88W16567 Main Street building.

SITE PHOTOGRAPHS	
MAIN & MILL	
MENOMONEE FALLS, WISCONSIN	
PROJECT NO: 747-003-001	Endpoint

APPENDIX H

RESUMES



EMPLOYMENT HISTORY

Endpoint Solutions, Franklin, WI
Staff Consultant,
August 2022-present

Technical Consultant,
June 2022 – August 2022

**Terracon Consultants, Inc.,
Minneapolis, MN**
Engineering Technician I,
May 2021-January 2022

Assistant Scientist,
January 2022-June 2022

**Braun Intertec Corporation,
La Crosse, WI**
Construction Materials Testing
Technician, *May 2020- November
2020*

EDUCATION

Bachelor of Science, Geography –
Environmental Science
University of Wisconsin La Crosse,
2021

CERTIFICATIONS

OSHA 40-Hour HAZWOPER

Qualified Compliance Inspector of
Stormwater (MN)

PROFESSIONAL EXPERIENCE

Mr. Pugel is a Staff Consultant at Endpoint Solutions Corporation in Franklin, Wisconsin. His responsibilities include field assignments, data analysis, and preparing environmental investigation reports. His field assignments include performing soil, soil vapor, and groundwater sampling, as well as excavation oversight and manifesting.

PROJECT EXPERIENCE

Phase I Environmental Site Assessments

Preparation of Phase I Environmental Site Assessments in accordance with ASTM E 1527-21, Standard Practice for Environmental Site Assessments: Project activities include site reconnaissance, historical research, records review, and report preparation.

Phase II Environmental Site Assessments

Collected soil, sub-slab soil vapor, and groundwater samples from hand auger and geoprobe borings for various sites in Minnesota and Wisconsin. Analyzed the field results and prepared data tables comparing them to MPCA and EPA residential, industrial, and commercial standards.

Remedial Excavation Oversight

Provided manifesting, soil sampling, and field screening with a Photoionization Detector for various contaminated soil removal projects in Minnesota and Wisconsin.

Remedial System Operation and Maintenance

Conducted on-going soil vapor extraction (SVE) remediation system operation and maintenance activities for several sites in Minnesota.

Metropolitan Airports Commission Activities

Assisted in environmental activities at the Minneapolis-St. Paul Airport which included National Pollutant Discharge Elimination System (NPDES) outfall compliance monitoring and sampling.



PROFESSIONAL REGISTRATION

Licensed Professional Geologist (PG);
Wisconsin (#332), Illinois (#295)

Certified Asbestos Inspector Wisconsin (#AII-129720), Illinois (#100-19800)

EMPLOYMENT HISTORY

Endpoint Solutions Corp., *Principal/Shareholder, 2008-Present*

ELM Consulting LLC, *Senior Consultant, 2004-2008*

URS Corporation, *Project Manager/Geologist, 1989-2004*

EDUCATION

Milwaukee School of Engineering: MS
Environmental Engineering - 2000

University of Wisconsin-Madison: BS
Geology/Geophysics - 1987

SUMMARY

Mr. Cigale brings over 28 years of diversified environmental consulting experience to Endpoint Solutions. Mr. Cigale is a Principal of Endpoint and a licensed Professional Geologist in Wisconsin and Illinois. Mr. Cigale's areas of expertise include: designing and managing subsurface investigations at Brown-field redevelopment sites, evaluating, planning, designing and implementing innovative, end-focused remedial plans and performing liability quantifications associated with large-scale remediation projects. Mr. Cigale's client base includes chemical manufacturers, municipalities, real estate developers and brokers, attorneys, redevelopment authorities and business brokers. Over the course of his career, Mr. Cigale has performed hundreds of Phase I Environmental Site Assessments.

REPRESENTATIVE PROJECT EXPERIENCE

Brief descriptions of representative projects that Mr. Cigale has been involved with are presented below.

Project Manager/Project Geologist: Layton Square Development, Cudahy, Wisconsin. Assisted Bear Development with the redevelopment of a closed leaking underground storage tank (LUST) site with residual soil and groundwater contamination into a mixed use commercial and residential development using low-income housing tax credits (LIHTC) provided by the Wisconsin Housing and Economic Development Authority (WHEDA) and tax incremental financing (TIF) provided by the City of Cudahy. Bob initially worked as a liaison between the City of Cudahy and Bear Development to provide the pre-acquisition information necessary to satisfy the needs of both parties. Specific tasks completed included: Phase I Environmental Site Assessment; Phase II Environmental Assessment; Geotechnical Investigation; preparation of a Post-Closure Modification request, including a soil management plan, a water management plan, a soil vapor mitigation plan and a new barrier plan. Bob assisted with the drafting of the developers agreement and responded to numerous requests from Boston Capital, Bear Developments main financing partner.

Project Manager: Innovative Site Investigation and Remedial Action Options Report, The Kettle, Eagle, Wisconsin. Designed and implemented a Laser-Induced Fluorescence (LIF) survey to delineate the extent of free-phase petroleum product in the sub-

surface at an active gasoline retail site. Applied the American Petroleum Institute's LNAPL Distribution and Recovery Model (LDRM) to identify the volume of recoverable free product. Prepared a RAOR for the site which identified vacuum-enhanced extraction as the technology most likely to successfully remove the most petroleum free product from the subsurface.

Project Manager: Insured Fixed-Cost Remediation, Former MacWhyte Wire Rope Manufacturing Facility, Kenosha, Wisconsin. Mr. Cigale served as the Project Geologist and was responsible for the development and implementation of the remedial strategy of 33 impacted areas on the 27 acre site. Specific responsibilities included scope negotiation with state regulators, evaluation of remedial action options, development of the remedial action plan, development of the long-term monitoring plan and closure documents. Contaminants of concern included chlorinated solvents, petroleum products, acids and metals.

Project Manager: Environmental Services Cooperative Agreement (ESCA) Site Characterization of the Lone Star Army Ammunition Plant (LSAAP) and the West Excess Property of the Red River Army Depot (WEP-RRAD), Texarkana, Texas. Mr. Cigale managed scope, schedule and budget during the planning, performance and reporting of a \$2.5M Early Transfer site characterization effort completed within a 12-month period. Tasks included: scope negotiation with various Army divisions and state regulators, development of project planning documents, managing numerous employees and subcontractors, maintaining the schedule and budget, evaluating the data and the development of final reports. Contaminants of concern included chlorinated solvents, petroleum products, explosive constituents, metals and unexploded ordinance.

Project Manager/Project Geologist: Former Iceport Site, Cudahy, Wisconsin. Assisted with preparation of a Ready for Reuse Grant application, completed a Phase I ESA, planned and implemented a site investigation, prepared a Remedial Action Options Report (RAOR) and prepared a Remedial Action Plan (RAP). Assisted the City with stakeholder outreach and frequently briefed Common Council and Community Development Authority on project status. Obtained approval from WDNR for an innovative RAP which saved the City of Cudahy approximately \$1 million in soil disposal fees. Successfully moved the site towards closure and redevelopment after 20 years of work by other consultants.

Project Manager: Long-Term Groundwater Monitoring and General Environmental Services, Confidential Client, Wisconsin. Mr. Cigale has managed the long-term groundwater extraction system operation, maintenance and monitoring at the facility of the past 12 years. Specific tasks have included groundwater sampling and reporting, including WDNR EDD, AFSCI reporting and WPDES sampling and reporting.

Project Geologist: Site Investigation and Long Term Monitoring, Fort McCoy, Wisconsin. Mr. Cigale served as the Project Geologist and oversaw the quarterly groundwater sampling, monitoring and analysis at seven areas within the 60,000 acre Fort McCoy installation. All groundwater monitoring was performed utilizing EPA approved low flow sampling techniques. In addition, Mr. Cigale was the Project Geologist for subsurface soil and groundwater investigations at three (3) locations within the installation related to former incinerator waste disposal operations.

Project Manager/Assistant Engineer: Agropur Cheese, Weyauwega and Luxemburg, Wisconsin. Assisted Agropur with preparing Process Safety Management programs at two cheese manufacturing facilities with anhydrous ammonia refrigeration systems with over 10,000 pounds of anhydrous ammonia. Endpoint worked with facility staff to prepare the PSM program documentation, perform a Process Hazard Assessment, prepare Standard Operating Procedures and prepare and submit the Risk Management Plans (RMPs) via eSubmit. RMPComp and Marplot were utilized to complete the release scenarios for the RMP submittal.

Co-Assessor: GAIN Clean Fuels Compressed Natural Gas (CNG) Fueling Facility, Edwardsville, Illinois. Worked as a team with other Endpoint staff as well as representatives of GAIN Clean Fuels and equipment suppliers to perform a Process Hazard Assessment (PHA) of an unmanned CNG fueling facility. The PHA was performed as a requirement of the State of Illinois to satisfy the requirements of Installation Verification. The PHA was performed using a combination of "what-if", hazard and operability (HAZOP) and failure mode and effects analysis (FMEA) methods to analyze the system and components.

Co-Auditor: U.S Venture Milwaukee Central Bulk Terminal, Milwaukee, Wisconsin. Performed, as part of a team, a three-year audit of a Process Safety Management (PSM) program prepared due to the utilization of butane liquefied under pressure at the Site. The audit included all elements of the PSM program. A PSM audit report with a deficiencies worksheet was prepared to guide the facility in correcting the deficiencies noted during the audit.

Project Geologist: Remedial Investigation and Design, Confidential Manufacturer, Maine. Mr. Cigale served as the project geologist during the pre-design investigation for the installation of a permeable reactive barrier (PRB) to address chlorinated solvents and metal impacts. Soil boring transects parallel to, and perpendicular of, the proposed PRB with multi-level soil and groundwater sampling was utilized to develop a three-dimensional model of the site.

Project Manager: Site Investigation, Demolition and Remediation, Former Frost Manufacturing Facility, Kenosha, Wisconsin. Designed, managed and performed the site investigation, building demolition and remediation of the former metal working and plating operation. This work was performed with funding provided by the WDNR with a Brownfields remediation grant. This project also included sustainable remediation practices

where the excavation spoils from another City-owned project were utilized as backfill during the remediation resulting in the savings of approximately \$200,000 in City and State funding.

Endpoint Solutions

6871 South Lovers Lane
Franklin, Wisconsin 53132
Phone: 414-427-1200
Fax: 414-427-1259

www.endpointcorporation.com