

Notice: Completion of this report is required by chs. 160, 281, 283, 289, 291-293, 295, and 299, Wis. Stats., and chs. NR 141 and 812, Wis. Adm. Code. In accordance with chs. 281, 289, 291-293, 295, and 299, Wis. Stats., failure to file this form may result in a forfeiture of between \$10-25,000, or imprisonment for up to one year, depending on the program and conduct involved. Personally identifiable information on this form is not intended to be used for any other purpose. Return form to the appropriate DNR office and bureau. See instructions on reverse for more information.

☐ Verification Only of Fill and Seal

Route to DNR Bureau:

☐ Drinking Water

☐ Watershed/Wastewater

☒ Remediation/Redevelopment

☐ Waste Management

☐ Other: _____

1. Well Location Information

County: Jefferson WI Unique Well # of Removed Well: NA Hicap #: NA

Latitude / Longitude (see instructions): 43.007142 N -88.947440 W
Format Code: ☒ DD ☐ DDM Method Code: ☒ GPS008 ☐ SCR002 ☐ OTH001

1/4 1/4 NE NW Section: 10 Township: 6 N Range: 13 ☒ E ☐ W
or Gov't Lot #: NA

Well Street Address: W8375 US Highway 18

Well City, Village or Town: Cambridge, Oakland Township Well ZIP Code: 53523

Subdivision Name: NA Lot #: NA

Reason for Removal from Service: No Longer Needed WI Unique Well # of Replacement Well: NA

3. Filled & Sealed Well / Drillhole / Borehole Information

☐ Monitoring Well

☐ Water Well

☒ Borehole / Drillhole

Original Construction Date (mm/dd/yyyy)

12/10/2024

If a Well Construction Report is available, please attach.

Construction Type:

☐ Drilled

☒ Driven (Sandpoint)

☐ Dug

☐ Other (specify): _____

Formation Type:

☒ Unconsolidated Formation

☐ Bedrock

Total Well Depth From Ground Surface (ft.): 20.03 Casing Diameter (in.): 1

Lower Drillhole Diameter (in.): 1.5 Casing Depth (ft.): 19.06

Was well annular space grouted? ☐ Yes ☒ No ☐ Unknown

If yes, to what depth (feet)? Depth to Water (feet): 10.53

5. Material Used to Fill Well / Drillhole

Bentonite Chips

2. Facility / Owner Information

Facility Name: Enbridge Energy Line 6 Cambridge Station

Facility ID (FID or PWS): NA

License/Permit/Monitoring #: BRRTS Activity No. 02-28-595980

Original Well Owner: Enbridge Energy, Limited Partnership

Present Well Owner: Enbridge Energy, Limited Partnership

Mailing Address of Present Owner: 425 West Superior Street, Suite 1100

City of Present Owner: Duluth State: MN ZIP Code: 55802

4. Pump, Liner, Screen, Casing & Sealing Material

Pump and piping removed? ☐ Yes ☐ No ☒ N/A

Liner(s) removed? ☐ Yes ☐ No ☒ N/A

Liner(s) perforated? ☐ Yes ☐ No ☒ N/A

Screen removed? ☒ Yes ☐ No ☐ N/A

Casing left in place? ☐ Yes ☒ No ☐ N/A

Was casing cut off below surface? ☐ Yes ☒ No ☐ N/A

Did sealing material rise to surface? ☐ Yes ☒ No ☐ N/A

Did material settle after 24 hours? ☐ Yes ☒ No ☐ N/A

If yes, was hole retopped? ☐ Yes ☐ No ☒ N/A

If bentonite chips were used, were they hydrated with water from a known safe source? ☐ Yes ☒ No ☐ N/A

Required Method of Placing Sealing Material

☐ Conductor Pipe-Gravity ☐ Conductor Pipe-Pumped

☒ Screened & Poured (Bentonite Chips) ☐ Other (Explain): _____

Sealing Materials

☐ Neat Cement Grout

☐ Concrete

☐ Sand-Cement (Concrete) Grout

☒ Bentonite Chips

For Monitoring Wells and Monitoring Well Boreholes Only:

☒ Bentonite Chips

☐ Bentonite - Cement Grout

☐ Granular Bentonite

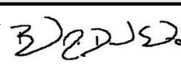
☐ Bentonite - Sand Slurry

6. Comments

SB-01

Boreholes filled/sealed per methods outlined above and visually verified.

7. Supervision of Work

Supervision of Work			DNR Use Only	
Name of Person or Firm Doing Filling & Sealing Brad Dal Santo	License # NA	Date of Filling & Sealing or Verification (mm/dd/yyyy) 2/28/2025	Date Received	Noted By
Street or Route 1600 Aspen Commons, Suite 680		Telephone Number (815) 289-3895	Comments	
City Middleton	State WI	ZIP Code 53562	Signature of Person Doing Work 	Date Signed 3/4/2025

Notice: Completion of this report is required by chs. 160, 281, 283, 289, 291-293, 295, and 299, Wis. Stats., and chs. NR 141 and 812, Wis. Adm. Code. In accordance with chs. 281, 289, 291-293, 295, and 299, Wis. Stats., failure to file this form may result in a forfeiture of between \$10-25,000, or imprisonment for up to one year, depending on the program and conduct involved. Personally identifiable information on this form is not intended to be used for any other purpose. Return form to the appropriate DNR office and bureau. See instructions on reverse for more information.

☐ Verification Only of Fill and Seal

Route to DNR Bureau:

☐ Drinking Water

☐ Watershed/Wastewater

☒ Remediation/Redevelopment

☐ Waste Management

☐ Other: _____

1. Well Location Information

County: Jefferson WI Unique Well # of Removed Well: NA Hicap #: NA

Latitude / Longitude (see instructions): 43.007009 N -88.947496 W
Format Code: ☒ DD ☐ DDM Method Code: ☒ GPS008 ☐ SCR002 ☐ OTH001

1/4 1/4 NE NW Section: 10 Township: 6 N Range: 13 ☒ E ☐ W
or Gov't Lot #: NA

Well Street Address: W8375 US Highway 18

Well City, Village or Town: Cambridge, Oakland Township Well ZIP Code: 53523

Subdivision Name: NA Lot #: NA

Reason for Removal from Service: No Longer Needed WI Unique Well # of Replacement Well: NA

3. Filled & Sealed Well / Drillhole / Borehole Information

☐ Monitoring Well

☐ Water Well

☒ Borehole / Drillhole

Original Construction Date (mm/dd/yyyy)

12/10/2024

If a Well Construction Report is available, please attach.

Construction Type:

☐ Drilled

☒ Driven (Sandpoint)

☐ Dug

☐ Other (specify): _____

Formation Type:

☒ Unconsolidated Formation

☐ Bedrock

Total Well Depth From Ground Surface (ft.): 20.01 Casing Diameter (in.): 1

Lower Drillhole Diameter (in.): 1.5 Casing Depth (ft.): 17.52

Was well annular space grouted? ☐ Yes ☒ No ☐ Unknown

If yes, to what depth (feet)? Depth to Water (feet): 10.60

5. Material Used to Fill Well / Drillhole

Bentonite Chips

2. Facility / Owner Information

Facility Name: Enbridge Energy Line 6 Cambridge Station

Facility ID (FID or PWS): NA

License/Permit/Monitoring #: BRRTS Activity No. 02-28-595980

Original Well Owner: Enbridge Energy, Limited Partnership

Present Well Owner: Enbridge Energy, Limited Partnership

Mailing Address of Present Owner: 425 West Superior Street, Suite 1100

City of Present Owner: Duluth State: MN ZIP Code: 55802

4. Pump, Liner, Screen, Casing & Sealing Material

Pump and piping removed? ☐ Yes ☐ No ☒ N/A

Liner(s) removed? ☐ Yes ☐ No ☒ N/A

Liner(s) perforated? ☐ Yes ☐ No ☒ N/A

Screen removed? ☒ Yes ☐ No ☐ N/A

Casing left in place? ☐ Yes ☒ No ☐ N/A

Was casing cut off below surface? ☐ Yes ☒ No ☐ N/A

Did sealing material rise to surface? ☐ Yes ☒ No ☐ N/A

Did material settle after 24 hours? ☐ Yes ☒ No ☐ N/A

If yes, was hole retopped? ☐ Yes ☐ No ☒ N/A

If bentonite chips were used, were they hydrated with water from a known safe source? ☐ Yes ☒ No ☐ N/A

Required Method of Placing Sealing Material

☐ Conductor Pipe-Gravity ☐ Conductor Pipe-Pumped

☒ Screened & Poured (Bentonite Chips) ☐ Other (Explain): _____

Sealing Materials

☐ Neat Cement Grout

☐ Concrete

☐ Sand-Cement (Concrete) Grout

☒ Bentonite Chips

For Monitoring Wells and Monitoring Well Boreholes Only:

☒ Bentonite Chips

☐ Bentonite - Cement Grout

☐ Granular Bentonite

☐ Bentonite - Sand Slurry

6. Comments

SB-02

Boreholes filled/sealed per methods outlined above and visually verified.

7. Supervision of Work

Supervision of Work			DNR Use Only	
Name of Person or Firm Doing Filling & Sealing Brad Dal Santo	License # NA	Date of Filling & Sealing or Verification (mm/dd/yyyy) 2/28/2025	Date Received	Noted By
Street or Route 1600 Aspen Commons, Suite 680		Telephone Number (815) 289-3895	Comments	
City Middleton	State WI	ZIP Code 53562	Signature of Person Doing Work <i>Brad Dal Santo</i>	Date Signed 3/4/2025

Notice: Completion of this report is required by chs. 160, 281, 283, 289, 291-293, 295, and 299, Wis. Stats., and chs. NR 141 and 812, Wis. Adm. Code. In accordance with chs. 281, 289, 291-293, 295, and 299, Wis. Stats., failure to file this form may result in a forfeiture of between \$10-25,000, or imprisonment for up to one year, depending on the program and conduct involved. Personally identifiable information on this form is not intended to be used for any other purpose. Return form to the appropriate DNR office and bureau. See instructions on reverse for more information.

☐ Verification Only of Fill and Seal

Route to DNR Bureau:

☐ Drinking Water

☐ Watershed/Wastewater

☒ Remediation/Redevelopment

☐ Waste Management

☐ Other: _____

1. Well Location Information

County: Jefferson WI Unique Well # of Removed Well: NA Hicap #: NA

Latitude / Longitude (see instructions): 43.006876 N -88.947556 W
Format Code: ☒ DD ☐ DDM Method Code: ☒ GPS008 ☐ SCR002 ☐ OTH001

1/4 1/4 NE NW Section: 10 Township: 6 N Range: 13 ☒ E ☐ W
or Gov't Lot #: NA

Well Street Address: W8375 US Highway 18

Well City, Village or Town: Cambridge, Oakland Township Well ZIP Code: 53523

Subdivision Name: NA Lot #: NA

Reason for Removal from Service: No Longer Needed WI Unique Well # of Replacement Well: NA

3. Filled & Sealed Well / Drillhole / Borehole Information

☐ Monitoring Well

☐ Water Well

☒ Borehole / Drillhole

Original Construction Date (mm/dd/yyyy): 12/10/2024

If a Well Construction Report is available, please attach.

Construction Type:

☐ Drilled

☒ Driven (Sandpoint)

☐ Dug

☐ Other (specify): _____

Formation Type:

☒ Unconsolidated Formation

☐ Bedrock

Total Well Depth From Ground Surface (ft.): 20.03 Casing Diameter (in.): 1

Lower Drillhole Diameter (in.): 1.5 Casing Depth (ft.): 18.13

Was well annular space grouted? ☐ Yes ☒ No ☐ Unknown

If yes, to what depth (feet)? Depth to Water (feet): 10.90

5. Material Used to Fill Well / Drillhole

Bentonite Chips

2. Facility / Owner Information

Facility Name: Enbridge Energy Line 6 Cambridge Station

Facility ID (FID or PWS): NA

License/Permit/Monitoring #: BRRTS Activity No. 02-28-595980

Original Well Owner: Enbridge Energy, Limited Partnership

Present Well Owner: Enbridge Energy, Limited Partnership

Mailing Address of Present Owner: 425 West Superior Street, Suite 1100

City of Present Owner: Duluth State: MN ZIP Code: 55802

4. Pump, Liner, Screen, Casing & Sealing Material

Pump and piping removed? ☐ Yes ☐ No ☒ N/A

Liner(s) removed? ☐ Yes ☐ No ☒ N/A

Liner(s) perforated? ☐ Yes ☐ No ☒ N/A

Screen removed? ☒ Yes ☐ No ☐ N/A

Casing left in place? ☐ Yes ☒ No ☐ N/A

Was casing cut off below surface? ☐ Yes ☒ No ☐ N/A

Did sealing material rise to surface? ☐ Yes ☒ No ☐ N/A

Did material settle after 24 hours? ☐ Yes ☒ No ☐ N/A

If yes, was hole retopped? ☐ Yes ☐ No ☒ N/A

If bentonite chips were used, were they hydrated with water from a known safe source? ☐ Yes ☒ No ☐ N/A

Required Method of Placing Sealing Material

☐ Conductor Pipe-Gravity ☐ Conductor Pipe-Pumped

☒ Screened & Poured (Bentonite Chips) ☐ Other (Explain): _____

Sealing Materials

☐ Neat Cement Grout

☐ Concrete

☐ Sand-Cement (Concrete) Grout

☒ Bentonite Chips

For Monitoring Wells and Monitoring Well Boreholes Only:

☒ Bentonite Chips

☐ Bentonite - Cement Grout

☐ Granular Bentonite

☐ Bentonite - Sand Slurry

6. Comments

SB-03

Boreholes filled/sealed per methods outlined above and visually verified.

7. Supervision of Work

Name of Person or Firm Doing Filling & Sealing Brad Dal Santo	License # NA	Date of Filling & Sealing or Verification (mm/dd/yyyy) 2/28/2025	DNR Use Only	
			Date Received	Noted By
Street or Route 1600 Aspen Commons, Suite 680			Comments	
City Middleton			Signature of Person Doing Work B Dal Santo	Date Signed 3/4/2025

Notice: Completion of this report is required by chs. 160, 281, 283, 289, 291-293, 295, and 299, Wis. Stats., and chs. NR 141 and 812, Wis. Adm. Code. In accordance with chs. 281, 289, 291-293, 295, and 299, Wis. Stats., failure to file this form may result in a forfeiture of between \$10-25,000, or imprisonment for up to one year, depending on the program and conduct involved. Personally identifiable information on this form is not intended to be used for any other purpose. Return form to the appropriate DNR office and bureau. See instructions on reverse for more information.

☐ Verification Only of Fill and Seal

Route to DNR Bureau:

☐ Drinking Water

☐ Watershed/Wastewater

☒ Remediation/Redevelopment

☐ Waste Management

☐ Other: _____

1. Well Location Information

County: **Jefferson** WI Unique Well # of Removed Well: **NA** Hicap #: **NA**

Latitude / Longitude (see instructions): **43.006742** N **-88.947622** W
Format Code: ☒ DD ☐ DDM Method Code: ☒ GPS008 ☐ SCR002 ☐ OTH001

1/4 1/4 **NE** 1/4 **NW** Section: **10** Township: **6** Range: ☒ E ☐ W
or Gov't Lot #: **NA**

Well Street Address: **W8375 US Highway 18**

Well City, Village or Town: **Cambridge, Oakland Township** Well ZIP Code: **53523**

Subdivision Name: **NA** Lot #: **NA**

Reason for Removal from Service: **No Longer Needed** WI Unique Well # of Replacement Well: **NA**

3. Filled & Sealed Well / Drillhole / Borehole Information

☐ Monitoring Well

☐ Water Well

☒ Borehole / Drillhole

Original Construction Date (mm/dd/yyyy): **12/10/2024**

If a Well Construction Report is available, please attach.

Construction Type:

☐ Drilled

☒ Driven (Sandpoint)

☐ Dug

☐ Other (specify): _____

Formation Type:

☒ Unconsolidated Formation

☐ Bedrock

Total Well Depth From Ground Surface (ft.): **19.61** Casing Diameter (in.): **1**

Lower Drillhole Diameter (in.): **1.5** Casing Depth (ft.): **18.25**

Was well annular space grouted? ☐ Yes ☒ No ☐ Unknown

If yes, to what depth (feet)? _____ Depth to Water (feet): **10.99**

5. Material Used to Fill Well / Drillhole

Bentonite Chips

2. Facility / Owner Information

Facility Name: **Enbridge Energy Line 6 Cambridge Station**

Facility ID (FID or PWS): **NA**

License/Permit/Monitoring #: **BRRTS Activity No. 02-28-595980**

Original Well Owner: **Enbridge Energy, Limited Partnership**

Present Well Owner: **Enbridge Energy, Limited Partnership**

Mailing Address of Present Owner: **425 West Superior Street, Suite 1100**

City of Present Owner: **Duluth** State: **MN** ZIP Code: **55802**

4. Pump, Liner, Screen, Casing & Sealing Material

Pump and piping removed? ☐ Yes ☐ No ☒ N/A

Liner(s) removed? ☐ Yes ☐ No ☒ N/A

Liner(s) perforated? ☐ Yes ☐ No ☒ N/A

Screen removed? ☒ Yes ☐ No ☐ N/A

Casing left in place? ☐ Yes ☒ No ☐ N/A

Was casing cut off below surface? ☐ Yes ☒ No ☐ N/A

Did sealing material rise to surface? ☐ Yes ☒ No ☐ N/A

Did material settle after 24 hours? ☐ Yes ☒ No ☐ N/A

If yes, was hole retopped? ☐ Yes ☐ No ☒ N/A

If bentonite chips were used, were they hydrated with water from a known safe source? ☐ Yes ☒ No ☐ N/A

Required Method of Placing Sealing Material

☐ Conductor Pipe-Gravity ☐ Conductor Pipe-Pumped

☒ Screened & Poured (Bentonite Chips) ☐ Other (Explain): _____

Sealing Materials

☐ Neat Cement Grout

☐ Concrete

☐ Sand-Cement (Concrete) Grout

☒ Bentonite Chips

For Monitoring Wells and Monitoring Well Boreholes Only:

☒ Bentonite Chips

☐ Bentonite - Cement Grout

☐ Granular Bentonite

☐ Bentonite - Sand Slurry

6. Comments

SB-04

Boreholes filled/sealed per methods outlined above and visually verified.

7. Supervision of Work

Supervision of Work			DNR Use Only	
Name of Person or Firm Doing Filling & Sealing Brad Dal Santo	License # NA	Date of Filling & Sealing or Verification (mm/dd/yyyy) 2/28/2025	Date Received	Noted By
Street or Route 1600 Aspen Commons, Suite 680		Telephone Number (815) 289-3895	Comments	
City Middleton	State WI	ZIP Code 53562	Signature of Person Doing Work [Signature]	Date Signed 3/4/2025

Notice: Completion of this report is required by chs. 160, 281, 283, 289, 291-293, 295, and 299, Wis. Stats., and chs. NR 141 and 812, Wis. Adm. Code. In accordance with chs. 281, 289, 291-293, 295, and 299, Wis. Stats., failure to file this form may result in a forfeiture of between \$10-25,000, or imprisonment for up to one year, depending on the program and conduct involved. Personally identifiable information on this form is not intended to be used for any other purpose. Return form to the appropriate DNR office and bureau. See instructions on reverse for more information.

☐ Verification Only of Fill and Seal

Route to DNR Bureau:

☐ Drinking Water

☐ Watershed/Wastewater

☒ Remediation/Redevelopment

☐ Waste Management

☐ Other: _____

1. Well Location Information

County
Jefferson

WI Unique Well # of Removed Well
NA

Hicap #
NA

Latitude / Longitude (see instructions)
43.006778 N
-88.947804 W

Format Code
☒ DD
☐ DDM

Method Code
☒ GPS008
☐ SCR002
☐ OTH001

1/4 / 1/4
NE **NW**

Section
10

Township
6 N

Range
13 ☒ E
☐ W

Well Street Address
W8375 US Highway 18

Well City, Village or Town
Cambridge, Oakland Township

Well ZIP Code
53523

Subdivision Name
NA

Lot #
NA

Reason for Removal from Service
No Longer Needed

WI Unique Well # of Replacement Well
NA

3. Filled & Sealed Well / Drillhole / Borehole Information

☐ Monitoring Well
☐ Water Well
☒ Borehole / Drillhole

Original Construction Date (mm/dd/yyyy)
12/10/2024

If a Well Construction Report is available, please attach.

Construction Type:
☐ Drilled ☒ Driven (Sandpoint) ☐ Dug
☐ Other (specify): _____

Formation Type:
☒ Unconsolidated Formation ☐ Bedrock

Total Well Depth From Ground Surface (ft.)
18.49

Casing Diameter (in.)
1

Lower Drillhole Diameter (in.)
1.5

Casing Depth (ft.)
17.08

Was well annular space grouted? ☐ Yes ☒ No ☐ Unknown

If yes, to what depth (feet)?
11.11

Depth to Water (feet)
11.11

5. Material Used to Fill Well / Drillhole

Bentonite Chips

2. Facility / Owner Information

Facility Name
Enbridge Energy Line 6 Cambridge Station

Facility ID (FID or PWS)
NA

License/Permit/Monitoring #
BRRTS Activity No. 02-28-595980

Original Well Owner
Enbridge Energy, Limited Partnership

Present Well Owner
Enbridge Energy, Limited Partnership

Mailing Address of Present Owner
425 West Superior Street, Suite 1100

City of Present Owner
Duluth

State
MN

ZIP Code
55802

4. Pump, Liner, Screen, Casing & Sealing Material

Pump and piping removed? ☐ Yes ☐ No ☒ N/A

Liner(s) removed? ☐ Yes ☐ No ☒ N/A

Liner(s) perforated? ☐ Yes ☐ No ☒ N/A

Screen removed? ☒ Yes ☐ No ☐ N/A

Casing left in place? ☐ Yes ☒ No ☐ N/A

Was casing cut off below surface? ☐ Yes ☒ No ☐ N/A

Did sealing material rise to surface? ☐ Yes ☒ No ☐ N/A

Did material settle after 24 hours? ☐ Yes ☒ No ☐ N/A

If yes, was hole retopped? ☐ Yes ☐ No ☒ N/A

If bentonite chips were used, were they hydrated with water from a known safe source? ☐ Yes ☒ No ☐ N/A

Required Method of Placing Sealing Material
☐ Conductor Pipe-Gravity ☐ Conductor Pipe-Pumped
☒ Screened & Poured (Bentonite Chips) ☐ Other (Explain): _____

Sealing Materials
☐ Neat Cement Grout ☐ Concrete
☐ Sand-Cement (Concrete) Grout ☒ Bentonite Chips

For Monitoring Wells and Monitoring Well Boreholes Only:
☒ Bentonite Chips ☐ Bentonite - Cement Grout
☐ Granular Bentonite ☐ Bentonite - Sand Slurry

6. Comments

SB-05

Boreholes filled/sealed per methods outlined above and visually verified.

7. Supervision of Work

Supervision of Work			DNR Use Only	
Name of Person or Firm Doing Filling & Sealing Brad Dal Santo	License # NA	Date of Filling & Sealing or Verification (mm/dd/yyyy) 2/28/2025	Date Received	Noted By
Street or Route 1600 Aspen Commons, Suite 680		Telephone Number (815) 289-3895	Comments	
City Middleton	State WI	ZIP Code 53562	Signature of Person Doing Work 3/2/2025	Date Signed 3/4/2025

Notice: Completion of this report is required by chs. 160, 281, 283, 289, 291-293, 295, and 299, Wis. Stats., and chs. NR 141 and 812, Wis. Adm. Code. In accordance with chs. 281, 289, 291-293, 295, and 299, Wis. Stats., failure to file this form may result in a forfeiture of between \$10-25,000, or imprisonment for up to one year, depending on the program and conduct involved. Personally identifiable information on this form is not intended to be used for any other purpose. Return form to the appropriate DNR office and bureau. See instructions on reverse for more information.

☐ Verification Only of Fill and Seal

Route to DNR Bureau:

☐ Drinking Water

☐ Watershed/Wastewater

☒ Remediation/Redevelopment

☐ Waste Management

☐ Other: _____

1. Well Location Information

County
Jefferson

WI Unique Well # of Removed Well
NA

Hicap #
NA

Latitude / Longitude (see instructions)
43.006817 N
-88.947989 W

Format Code
☒ DD
☐ DDM

Method Code
☒ GPS008
☐ SCR002
☐ OTH001

1/4 1/4 **NE** 1/4 **NW** Section **10** Township **6 N** Range **13** ☒ E ☐ W
or Gov't Lot # **NA**

Well Street Address
W8375 US Highway 18

Well City, Village or Town
Cambridge, Oakland Township

Well ZIP Code
53523

Subdivision Name
NA

Lot #
NA

Reason for Removal from Service
No Longer Needed

WI Unique Well # of Replacement Well
NA

3. Filled & Sealed Well / Drillhole / Borehole Information

☐ Monitoring Well
☐ Water Well
☒ Borehole / Drillhole

Original Construction Date (mm/dd/yyyy)
12/10/2024

If a Well Construction Report is available, please attach.

Construction Type:
☐ Drilled ☒ Driven (Sandpoint) ☐ Dug
☐ Other (specify): _____

Formation Type:
☒ Unconsolidated Formation ☐ Bedrock

Total Well Depth From Ground Surface (ft.)
18.91

Casing Diameter (in.)
1

Lower Drillhole Diameter (in.)
1.5

Casing Depth (ft.)
18.91

Was well annular space grouted? ☐ Yes ☒ No ☐ Unknown

If yes, to what depth (feet)?
11.12

Depth to Water (feet)
11.12

5. Material Used to Fill Well / Drillhole

From (ft.)	To (ft.)	No. Yards, Sacks Sealant or Volume (circle one)	Mix Ratio or Mud Weight
Surface	18.91		

6. Comments

SB-06

Boreholes filled/sealed per methods outlined above and visually verified.

7. Supervision of Work

Supervision of Work			DNR Use Only	
Name of Person or Firm Doing Filling & Sealing Brad Dal Santo	License # NA	Date of Filling & Sealing or Verification (mm/dd/yyyy) 2/28/2025	Date Received	Noted By
Street or Route 1600 Aspen Commons, Suite 680			Comments	
City Middleton	State WI	ZIP Code 53562	Signature of Person Doing Work 3/2/2025	Date Signed 3/4/2025

Notice: Completion of this report is required by chs. 160, 281, 283, 289, 291-293, 295, and 299, Wis. Stats., and chs. NR 141 and 812, Wis. Adm. Code. In accordance with chs. 281, 289, 291-293, 295, and 299, Wis. Stats., failure to file this form may result in a forfeiture of between \$10-25,000, or imprisonment for up to one year, depending on the program and conduct involved. Personally identifiable information on this form is not intended to be used for any other purpose. Return form to the appropriate DNR office and bureau. See instructions on reverse for more information.

☐ **Verification Only of Fill and Seal**

Route to DNR Bureau:

☐ Drinking Water

☐ Watershed/Wastewater

☒ Remediation/Redevelopment

☐ Waste Management

☐ Other: _____

1. Well Location Information

County
Jefferson

WI Unique Well # of Removed Well
NA

Hicap #
NA

Latitude / Longitude (see instructions)
43.006888 N
-88.948157 W

Format Code
☒ DD
☐ DDM

Method Code
☒ GPS008
☐ SCR002
☐ OTH001

1/4 1/4 **NE** 1/4 **NW** Section **10** Township **6 N** Range **13** ☒ E ☐ W
or Gov't Lot # **NA**

Well Street Address
W8375 US Highway 18

Well City, Village or Town
Cambridge, Oakland Township

Well ZIP Code
53523

Subdivision Name
NA

Lot #
NA

Reason for Removal from Service
No Longer Needed

WI Unique Well # of Replacement Well
NA

3. Filled & Sealed Well / Drillhole / Borehole Information

☐ Monitoring Well
☐ Water Well
☒ Borehole / Drillhole

Original Construction Date (mm/dd/yyyy)
12/10/2024

If a Well Construction Report is available, please attach.

Construction Type:
☐ Drilled ☒ Driven (Sandpoint) ☐ Dug
☐ Other (specify): _____

Formation Type:
☒ Unconsolidated Formation ☐ Bedrock

Total Well Depth From Ground Surface (ft.)
19.41

Casing Diameter (in.)
1

Lower Drillhole Diameter (in.)
1.5

Casing Depth (ft.)
17.81

Was well annular space grouted? ☐ Yes ☒ No ☐ Unknown

If yes, to what depth (feet)?
12.09

Depth to Water (feet)
12.09

5. Material Used to Fill Well / Drillhole

Bentonite Chips

2. Facility / Owner Information

Facility Name
Enbridge Energy Line 6 Cambridge Station

Facility ID (FID or PWS)
NA

License/Permit/Monitoring #
BRRTS Activity No. 02-28-595980

Original Well Owner
Enbridge Energy, Limited Partnership

Present Well Owner
Enbridge Energy, Limited Partnership

Mailing Address of Present Owner
425 West Superior Street, Suite 1100

City of Present Owner
Duluth

State
MN

ZIP Code
55802

4. Pump, Liner, Screen, Casing & Sealing Material

Pump and piping removed? ☐ Yes ☐ No ☒ N/A

Liner(s) removed? ☐ Yes ☐ No ☒ N/A

Liner(s) perforated? ☐ Yes ☐ No ☒ N/A

Screen removed? ☒ Yes ☐ No ☐ N/A

Casing left in place? ☐ Yes ☒ No ☐ N/A

Was casing cut off below surface? ☐ Yes ☒ No ☐ N/A

Did sealing material rise to surface? ☐ Yes ☒ No ☐ N/A

Did material settle after 24 hours?
If yes, was hole retopped? ☐ Yes ☐ No ☒ N/A

If bentonite chips were used, were they hydrated with water from a known safe source? ☐ Yes ☒ No ☐ N/A

Required Method of Placing Sealing Material
☐ Conductor Pipe-Gravity ☐ Conductor Pipe-Pumped
☒ Screened & Poured (Bentonite Chips) ☐ Other (Explain): _____

Sealing Materials
☐ Neat Cement Grout ☐ Concrete
☐ Sand-Cement (Concrete) Grout ☒ Bentonite Chips

For Monitoring Wells and Monitoring Well Boreholes Only:
☒ Bentonite Chips ☐ Bentonite - Cement Grout
☐ Granular Bentonite ☐ Bentonite - Sand Slurry

From (ft.)	To (ft.)	No. Yards, Sacks Sealant or Volume (circle one)	Mix Ratio or Mud Weight
Surface	19.41		

6. Comments

SB-07

Boreholes filled/sealed per methods outlined above and visually verified.

7. Supervision of Work

Supervision of Work			DNR Use Only	
Name of Person or Firm Doing Filling & Sealing Brad Dal Santo	License # NA	Date of Filling & Sealing or Verification (mm/dd/yyyy) 2/28/2025	Date Received	Noted By
Street or Route 1600 Aspen Commons, Suite 680		Telephone Number (815) 289-3895	Comments	
City Middleton	State WI	ZIP Code 53562	Signature of Person Doing Work 3/2/25	Date Signed 3/4/2025

Notice: Completion of this report is required by chs. 160, 281, 283, 289, 291-293, 295, and 299, Wis. Stats., and chs. NR 141 and 812, Wis. Adm. Code. In accordance with chs. 281, 289, 291-293, 295, and 299, Wis. Stats., failure to file this form may result in a forfeiture of between \$10-25,000, or imprisonment for up to one year, depending on the program and conduct involved. Personally identifiable information on this form is not intended to be used for any other purpose. Return form to the appropriate DNR office and bureau. See instructions on reverse for more information.

☐ Verification Only of Fill and Seal

Route to DNR Bureau:

☐ Drinking Water

☐ Watershed/Wastewater

☒ Remediation/Redevelopment

☐ Waste Management

☐ Other: _____

1. Well Location Information

County: Jefferson WI Unique Well # of Removed Well: NA Hicap #: NA

Latitude / Longitude (see instructions): 43.007175 N -88.947607 W
Format Code: ☒ DD ☐ DDM Method Code: ☒ GPS008 ☐ SCR002 ☐ OTH001

1/4 1/4 NE NW Section: 10 Township: 6 N Range: 13 ☒ E ☐ W
or Gov't Lot #: NA

Well Street Address: W8375 US Highway 18

Well City, Village or Town: Cambridge, Oakland Township Well ZIP Code: 53523

Subdivision Name: NA Lot #: NA

Reason for Removal from Service: No Longer Needed WI Unique Well # of Replacement Well: NA

3. Filled & Sealed Well / Drillhole / Borehole Information

☐ Monitoring Well

☐ Water Well

☒ Borehole / Drillhole

Original Construction Date (mm/dd/yyyy)

12/10/2024

If a Well Construction Report is available, please attach.

Construction Type:

☐ Drilled

☒ Driven (Sandpoint)

☐ Dug

☐ Other (specify): _____

Formation Type:

☒ Unconsolidated Formation

☐ Bedrock

Total Well Depth From Ground Surface (ft.): 20.00 Casing Diameter (in.): 1

Lower Drillhole Diameter (in.): 1.5 Casing Depth (ft.): 17.92

Was well annular space grouted? ☐ Yes ☒ No ☐ Unknown

If yes, to what depth (feet)? Depth to Water (feet): 10.51

5. Material Used to Fill Well / Drillhole

Bentonite Chips

2. Facility / Owner Information

Facility Name: Enbridge Energy Line 6 Cambridge Station

Facility ID (FID or PWS): NA

License/Permit/Monitoring #: BRRTS Activity No. 02-28-595980

Original Well Owner: Enbridge Energy, Limited Partnership

Present Well Owner: Enbridge Energy, Limited Partnership

Mailing Address of Present Owner: 425 West Superior Street, Suite 1100

City of Present Owner: Duluth State: MN ZIP Code: 55802

4. Pump, Liner, Screen, Casing & Sealing Material

Pump and piping removed? ☐ Yes ☐ No ☒ N/A

Liner(s) removed? ☐ Yes ☐ No ☒ N/A

Liner(s) perforated? ☐ Yes ☐ No ☒ N/A

Screen removed? ☒ Yes ☐ No ☐ N/A

Casing left in place? ☐ Yes ☒ No ☐ N/A

Was casing cut off below surface? ☐ Yes ☒ No ☐ N/A

Did sealing material rise to surface? ☐ Yes ☒ No ☐ N/A

Did material settle after 24 hours? ☐ Yes ☒ No ☐ N/A

If yes, was hole retopped? ☐ Yes ☐ No ☒ N/A

If bentonite chips were used, were they hydrated with water from a known safe source? ☐ Yes ☒ No ☐ N/A

Required Method of Placing Sealing Material

☐ Conductor Pipe-Gravity ☐ Conductor Pipe-Pumped

☒ Screened & Poured (Bentonite Chips) ☐ Other (Explain): _____

Sealing Materials

☐ Neat Cement Grout

☐ Concrete

☐ Sand-Cement (Concrete) Grout

☒ Bentonite Chips

For Monitoring Wells and Monitoring Well Boreholes Only:

☒ Bentonite Chips

☐ Bentonite - Cement Grout

☐ Granular Bentonite

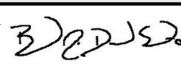
☐ Bentonite - Sand Slurry

6. Comments

SB-08

Boreholes filled/sealed per methods outlined above and visually verified.

7. Supervision of Work

Supervision of Work			DNR Use Only	
Name of Person or Firm Doing Filling & Sealing Brad Dal Santo	License # NA	Date of Filling & Sealing or Verification (mm/dd/yyyy) 2/28/2025	Date Received	Noted By
Street or Route 1600 Aspen Commons, Suite 680		Telephone Number (815) 289-3895	Comments	
City Middleton	State WI	ZIP Code 53562	Signature of Person Doing Work 	Date Signed 3/4/2025

Notice: Completion of this report is required by chs. 160, 281, 283, 289, 291-293, 295, and 299, Wis. Stats., and chs. NR 141 and 812, Wis. Adm. Code. In accordance with chs. 281, 289, 291-293, 295, and 299, Wis. Stats., failure to file this form may result in a forfeiture of between \$10-25,000, or imprisonment for up to one year, depending on the program and conduct involved. Personally identifiable information on this form is not intended to be used for any other purpose. Return form to the appropriate DNR office and bureau. See instructions on reverse for more information.

☐ Verification Only of Fill and Seal

Route to DNR Bureau:

☐ Drinking Water

☐ Watershed/Wastewater

☒ Remediation/Redevelopment

☐ Waste Management

☐ Other: _____

1. Well Location Information

County
Jefferson

WI Unique Well # of Removed Well
NA

Hicap #
NA

Latitude / Longitude (see instructions)
43.007031 N
-88.947684 W

Format Code
☒ DD
☐ DDM

Method Code
☒ GPS008
☐ SCR002
☐ OTH001

1/4 1/4 **NE** 1/4 **NW** Section **10** Township **6 N** Range **13** ☒ E ☐ W
or Gov't Lot # **NA**

Well Street Address
W8375 US Highway 18

Well City, Village or Town
Cambridge, Oakland Township

Well ZIP Code
53523

Subdivision Name
NA

Lot #
NA

Reason for Removal from Service
No Longer Needed

WI Unique Well # of Replacement Well
NA

3. Filled & Sealed Well / Drillhole / Borehole Information

☐ Monitoring Well
☐ Water Well
☒ Borehole / Drillhole

Original Construction Date (mm/dd/yyyy)
12/10/2024

If a Well Construction Report is available, please attach.

Construction Type:
☐ Drilled ☒ Driven (Sandpoint) ☐ Dug
☐ Other (specify): _____

Formation Type:
☒ Unconsolidated Formation ☐ Bedrock

Total Well Depth From Ground Surface (ft.)
18.80

Casing Diameter (in.)
1

Lower Drillhole Diameter (in.)
1.5

Casing Depth (ft.)
19.33

Was well annular space grouted? ☐ Yes ☒ No ☐ Unknown

If yes, to what depth (feet)?
10.47

Depth to Water (feet)
10.47

5. Material Used to Fill Well / Drillhole

Bentonite Chips

2. Facility / Owner Information

Facility Name
Enbridge Energy Line 6 Cambridge Station

Facility ID (FID or PWS)
NA

License/Permit/Monitoring #
BRRTS Activity No. 02-28-595980

Original Well Owner
Enbridge Energy, Limited Partnership

Present Well Owner
Enbridge Energy, Limited Partnership

Mailing Address of Present Owner
425 West Superior Street, Suite 1100

City of Present Owner
Duluth

State
MN

ZIP Code
55802

4. Pump, Liner, Screen, Casing & Sealing Material

Pump and piping removed? ☐ Yes ☐ No ☒ N/A

Liner(s) removed? ☐ Yes ☐ No ☒ N/A

Liner(s) perforated? ☐ Yes ☐ No ☒ N/A

Screen removed? ☒ Yes ☐ No ☐ N/A

Casing left in place? ☐ Yes ☒ No ☐ N/A

Was casing cut off below surface? ☐ Yes ☒ No ☐ N/A

Did sealing material rise to surface? ☐ Yes ☒ No ☐ N/A

Did material settle after 24 hours? ☐ Yes ☒ No ☐ N/A

If yes, was hole retopped? ☐ Yes ☐ No ☒ N/A

If bentonite chips were used, were they hydrated with water from a known safe source? ☐ Yes ☒ No ☐ N/A

Required Method of Placing Sealing Material
☐ Conductor Pipe-Gravity ☐ Conductor Pipe-Pumped
☒ Screened & Poured (Bentonite Chips) ☐ Other (Explain): _____

Sealing Materials
☐ Neat Cement Grout ☐ Concrete
☐ Sand-Cement (Concrete) Grout ☒ Bentonite Chips

For Monitoring Wells and Monitoring Well Boreholes Only:
☒ Bentonite Chips ☐ Bentonite - Cement Grout
☐ Granular Bentonite ☐ Bentonite - Sand Slurry

6. Comments

SB-09

Boreholes filled/sealed per methods outlined above and visually verified.

7. Supervision of Work

Supervision of Work			DNR Use Only	
Name of Person or Firm Doing Filling & Sealing Brad Dal Santo	License # NA	Date of Filling & Sealing or Verification (mm/dd/yyyy) 2/28/2025	Date Received	Noted By
Street or Route 1600 Aspen Commons, Suite 680		Telephone Number (815) 289-3895	Comments	
City Middleton	State WI	ZIP Code 53562	Signature of Person Doing Work 3/2/25	Date Signed 3/4/2025

Notice: Completion of this report is required by chs. 160, 281, 283, 289, 291-293, 295, and 299, Wis. Stats., and chs. NR 141 and 812, Wis. Adm. Code. In accordance with chs. 281, 289, 291-293, 295, and 299, Wis. Stats., failure to file this form may result in a forfeiture of between \$10-25,000, or imprisonment for up to one year, depending on the program and conduct involved. Personally identifiable information on this form is not intended to be used for any other purpose. Return form to the appropriate DNR office and bureau. See instructions on reverse for more information.

☐ Verification Only of Fill and Seal

Route to DNR Bureau:

☐ Drinking Water

☐ Watershed/Wastewater

☒ Remediation/Redevelopment

☐ Waste Management

☐ Other: _____

1. Well Location Information

County
Jefferson

WI Unique Well # of Removed Well
NA

Hicap #
NA

Latitude / Longitude (see instructions)
43.006910 N
-88.947764 W

Format Code
☒ DD
☐ DDM

Method Code
☒ GPS008
☐ SCR002
☐ OTH001

1/4 / 1/4
NE **NW**

Section
10

Township
6 N

Range
13 ☒ E
☐ W

Well Street Address
W8375 US Highway 18

Well City, Village or Town
Cambridge, Oakland Township

Well ZIP Code
53523

Subdivision Name
NA

Lot #
NA

Reason for Removal from Service
No Longer Needed

WI Unique Well # of Replacement Well
NA

3. Filled & Sealed Well / Drillhole / Borehole Information

☐ Monitoring Well
☐ Water Well
☒ Borehole / Drillhole

Original Construction Date (mm/dd/yyyy)
12/10/2024

If a Well Construction Report is available, please attach.

Construction Type:
☐ Drilled ☒ Driven (Sandpoint) ☐ Dug
☐ Other (specify): _____

Formation Type:
☒ Unconsolidated Formation ☐ Bedrock

Total Well Depth From Ground Surface (ft.)
19.91

Casing Diameter (in.)
1

Lower Drillhole Diameter (in.)
1.5

Casing Depth (ft.)
17.17

Was well annular space grouted? ☐ Yes ☒ No ☐ Unknown

If yes, to what depth (feet)?
11.71

Depth to Water (feet)
11.71

5. Material Used to Fill Well / Drillhole

Bentonite Chips

2. Facility / Owner Information

Facility Name
Enbridge Energy Line 6 Cambridge Station

Facility ID (FID or PWS)
NA

License/Permit/Monitoring #
BRRTS Activity No. 02-28-595980

Original Well Owner
Enbridge Energy, Limited Partnership

Present Well Owner
Enbridge Energy, Limited Partnership

Mailing Address of Present Owner
425 West Superior Street, Suite 1100

City of Present Owner
Duluth

State
MN

ZIP Code
55802

4. Pump, Liner, Screen, Casing & Sealing Material

Pump and piping removed? ☐ Yes ☐ No ☒ N/A

Liner(s) removed? ☐ Yes ☐ No ☒ N/A

Liner(s) perforated? ☐ Yes ☐ No ☒ N/A

Screen removed? ☒ Yes ☐ No ☐ N/A

Casing left in place? ☐ Yes ☒ No ☐ N/A

Was casing cut off below surface? ☐ Yes ☒ No ☐ N/A

Did sealing material rise to surface? ☐ Yes ☒ No ☐ N/A

Did material settle after 24 hours? ☐ Yes ☒ No ☐ N/A

If yes, was hole retopped? ☐ Yes ☐ No ☒ N/A

If bentonite chips were used, were they hydrated with water from a known safe source? ☐ Yes ☒ No ☐ N/A

Required Method of Placing Sealing Material
☐ Conductor Pipe-Gravity ☐ Conductor Pipe-Pumped
☒ Screened & Poured (Bentonite Chips) ☐ Other (Explain): _____

Sealing Materials
☐ Neat Cement Grout ☐ Concrete
☐ Sand-Cement (Concrete) Grout ☒ Bentonite Chips

For Monitoring Wells and Monitoring Well Boreholes Only:

☒ Bentonite Chips ☐ Bentonite - Cement Grout
☐ Granular Bentonite ☐ Bentonite - Sand Slurry

From (ft.)	To (ft.)	No. Yards, Sacks Sealant or Volume (circle one)	Mix Ratio or Mud Weight
Surface	19.91		

6. Comments

SB-10

Boreholes filled/sealed per methods outlined above and visually verified.

7. Supervision of Work

Supervision of Work			DNR Use Only	
Name of Person or Firm Doing Filling & Sealing Brad Dal Santo	License # NA	Date of Filling & Sealing or Verification (mm/dd/yyyy) 2/28/2025	Date Received	Noted By
Street or Route 1600 Aspen Commons, Suite 680		Telephone Number (815) 289-3895	Comments	
City Middleton	State WI	ZIP Code 53562	Signature of Person Doing Work 3/2/2025	Date Signed 3/4/2025

Notice: Completion of this report is required by chs. 160, 281, 283, 289, 291-293, 295, and 299, Wis. Stats., and chs. NR 141 and 812, Wis. Adm. Code. In accordance with chs. 281, 289, 291-293, 295, and 299, Wis. Stats., failure to file this form may result in a forfeiture of between \$10-25,000, or imprisonment for up to one year, depending on the program and conduct involved. Personally identifiable information on this form is not intended to be used for any other purpose. Return form to the appropriate DNR office and bureau. See instructions on reverse for more information.

☐ Verification Only of Fill and Seal

Route to DNR Bureau:

☐ Drinking Water

☐ Watershed/Wastewater

☒ Remediation/Redevelopment

☐ Waste Management

☐ Other: _____

1. Well Location Information

County
Jefferson

WI Unique Well # of Removed Well
NA

Hicap #
NA

Latitude / Longitude (see instructions)
43.006949 N
-88.947938 W

Format Code
☒ DD
☐ DDM

Method Code
☒ GPS008
☐ SCR002
☐ OTH001

1/4 1/4 **NE** 1/4 **NW** Section **10** Township **6 N** Range **13** ☒ E ☐ W
or Gov't Lot # **NA**

Well Street Address
W8375 US Highway 18

Well City, Village or Town
Cambridge, Oakland Township

Well ZIP Code
53523

Subdivision Name
NA

Lot #
NA

Reason for Removal from Service
No Longer Needed

WI Unique Well # of Replacement Well
NA

3. Filled & Sealed Well / Drillhole / Borehole Information

☐ Monitoring Well
☐ Water Well
☒ Borehole / Drillhole

Original Construction Date (mm/dd/yyyy)
12/10/2024

If a Well Construction Report is available, please attach.

Construction Type:
☐ Drilled ☒ Driven (Sandpoint) ☐ Dug
☐ Other (specify): _____

Formation Type:
☒ Unconsolidated Formation ☐ Bedrock

Total Well Depth From Ground Surface (ft.)
20.05

Casing Diameter (in.)
1

Lower Drillhole Diameter (in.)
1.5

Casing Depth (ft.)
18.00

Was well annular space grouted? ☐ Yes ☒ No ☐ Unknown

If yes, to what depth (feet)?
11.57

Depth to Water (feet)
11.57

5. Material Used to Fill Well / Drillhole

Bentonite Chips

2. Facility / Owner Information

Facility Name
Enbridge Energy Line 6 Cambridge Station

Facility ID (FID or PWS)
NA

License/Permit/Monitoring #
BRRTS Activity No. 02-28-595980

Original Well Owner
Enbridge Energy, Limited Partnership

Present Well Owner
Enbridge Energy, Limited Partnership

Mailing Address of Present Owner
425 West Superior Street, Suite 1100

City of Present Owner
Duluth

State
MN

ZIP Code
55802

4. Pump, Liner, Screen, Casing & Sealing Material

Pump and piping removed? ☐ Yes ☐ No ☒ N/A

Liner(s) removed? ☐ Yes ☐ No ☒ N/A

Liner(s) perforated? ☐ Yes ☐ No ☒ N/A

Screen removed? ☒ Yes ☐ No ☐ N/A

Casing left in place? ☐ Yes ☒ No ☐ N/A

Was casing cut off below surface? ☐ Yes ☒ No ☐ N/A

Did sealing material rise to surface? ☐ Yes ☒ No ☐ N/A

Did material settle after 24 hours?
If yes, was hole retopped? ☐ Yes ☐ No ☒ N/A

If bentonite chips were used, were they hydrated with water from a known safe source? ☐ Yes ☒ No ☐ N/A

Required Method of Placing Sealing Material
☐ Conductor Pipe-Gravity ☐ Conductor Pipe-Pumped
☒ Screened & Poured (Bentonite Chips) ☐ Other (Explain): _____

Sealing Materials
☐ Neat Cement Grout ☐ Concrete
☐ Sand-Cement (Concrete) Grout ☒ Bentonite Chips

For Monitoring Wells and Monitoring Well Boreholes Only:

☒ Bentonite Chips ☐ Bentonite - Cement Grout
☐ Granular Bentonite ☐ Bentonite - Sand Slurry

6. Comments

SB-11

Boreholes filled/sealed per methods outlined above and visually verified.

7. Supervision of Work

Supervision of Work			DNR Use Only	
Name of Person or Firm Doing Filling & Sealing Brad Dal Santo	License # NA	Date of Filling & Sealing or Verification (mm/dd/yyyy) 2/28/2025	Date Received	Noted By
Street or Route 1600 Aspen Commons, Suite 680		Telephone Number (815) 289-3895	Comments	
City Middleton	State WI	ZIP Code 53562	Signature of Person Doing Work 3/2/2025	Date Signed 3/4/2025

Notice: Completion of this report is required by chs. 160, 281, 283, 289, 291-293, 295, and 299, Wis. Stats., and chs. NR 141 and 812, Wis. Adm. Code. In accordance with chs. 281, 289, 291-293, 295, and 299, Wis. Stats., failure to file this form may result in a forfeiture of between \$10-25,000, or imprisonment for up to one year, depending on the program and conduct involved. Personally identifiable information on this form is not intended to be used for any other purpose. Return form to the appropriate DNR office and bureau. See instructions on reverse for more information.

☐ Verification Only of Fill and Seal

Route to DNR Bureau:

☐ Drinking Water

☐ Watershed/Wastewater

☒ Remediation/Redevelopment

☐ Waste Management

☐ Other: _____

1. Well Location Information

County: Jefferson WI Unique Well # of Removed Well: NA Hicap #: NA

Latitude / Longitude (see instructions): 43.006976 N -88.948126 W
Format Code: ☒ DD ☐ DDM Method Code: ☒ GPS008 ☐ SCR002 ☐ OTH001

1/4 1/4 NE NW Section: 10 Township: 6 N Range: 13 ☒ E ☐ W
or Gov't Lot #: NA

Well Street Address: W8375 US Highway 18

Well City, Village or Town: Cambridge, Oakland Township Well ZIP Code: 53523

Subdivision Name: NA Lot #: NA

Reason for Removal from Service: No Longer Needed WI Unique Well # of Replacement Well: NA

3. Filled & Sealed Well / Drillhole / Borehole Information

☐ Monitoring Well

☐ Water Well

☒ Borehole / Drillhole

Original Construction Date (mm/dd/yyyy)

12/10/2024

If a Well Construction Report is available, please attach.

Construction Type:

☐ Drilled

☒ Driven (Sandpoint)

☐ Dug

☐ Other (specify): _____

Formation Type:

☒ Unconsolidated Formation

☐ Bedrock

Total Well Depth From Ground Surface (ft.): 18.91 Casing Diameter (in.): 1

Lower Drillhole Diameter (in.): 1.5 Casing Depth (ft.): 14.23

Was well annular space grouted? ☐ Yes ☒ No ☐ Unknown

If yes, to what depth (feet)? Depth to Water (feet): 11.01

5. Material Used to Fill Well / Drillhole

Bentonite Chips

2. Facility / Owner Information

Facility Name: Enbridge Energy Line 6 Cambridge Station

Facility ID (FID or PWS): NA

License/Permit/Monitoring #: BRRTS Activity No. 02-28-595980

Original Well Owner: Enbridge Energy, Limited Partnership

Present Well Owner: Enbridge Energy, Limited Partnership

Mailing Address of Present Owner: 425 West Superior Street, Suite 1100

City of Present Owner: Duluth State: MN ZIP Code: 55802

4. Pump, Liner, Screen, Casing & Sealing Material

Pump and piping removed? ☐ Yes ☐ No ☒ N/A

Liner(s) removed? ☐ Yes ☐ No ☒ N/A

Liner(s) perforated? ☐ Yes ☐ No ☒ N/A

Screen removed? ☒ Yes ☐ No ☐ N/A

Casing left in place? ☐ Yes ☒ No ☐ N/A

Was casing cut off below surface? ☐ Yes ☒ No ☐ N/A

Did sealing material rise to surface? ☐ Yes ☒ No ☐ N/A

Did material settle after 24 hours? ☐ Yes ☒ No ☐ N/A

If yes, was hole retopped? ☐ Yes ☐ No ☒ N/A

If bentonite chips were used, were they hydrated with water from a known safe source? ☐ Yes ☒ No ☐ N/A

Required Method of Placing Sealing Material

☐ Conductor Pipe-Gravity ☐ Conductor Pipe-Pumped

☒ Screened & Poured (Bentonite Chips) ☐ Other (Explain): _____

Sealing Materials

☐ Neat Cement Grout

☐ Concrete

☐ Sand-Cement (Concrete) Grout

☒ Bentonite Chips

For Monitoring Wells and Monitoring Well Boreholes Only:

☒ Bentonite Chips

☐ Bentonite - Cement Grout

☐ Granular Bentonite

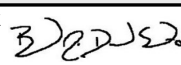
☐ Bentonite - Sand Slurry

6. Comments

SB-12

Boreholes filled/sealed per methods outlined above and visually verified.

7. Supervision of Work

Supervision of Work			DNR Use Only	
Name of Person or Firm Doing Filling & Sealing Brad Dal Santo	License # NA	Date of Filling & Sealing or Verification (mm/dd/yyyy) 2/28/2025	Date Received	Noted By
Street or Route 1600 Aspen Commons, Suite 680		Telephone Number (815) 289-3895	Comments	
City Middleton	State WI	ZIP Code 53562	Signature of Person Doing Work 	Date Signed 3/4/2025

Notice: Completion of this report is required by chs. 160, 281, 283, 289, 291-293, 295, and 299, Wis. Stats., and chs. NR 141 and 812, Wis. Adm. Code. In accordance with chs. 281, 289, 291-293, 295, and 299, Wis. Stats., failure to file this form may result in a forfeiture of between \$10-25,000, or imprisonment for up to one year, depending on the program and conduct involved. Personally identifiable information on this form is not intended to be used for any other purpose. Return form to the appropriate DNR office and bureau. See instructions on reverse for more information.

☐ Verification Only of Fill and Seal

Route to DNR Bureau:

☐ Drinking Water

☐ Watershed/Wastewater

☒ Remediation/Redevelopment

☐ Waste Management

☐ Other: _____

1. Well Location Information

County
Jefferson

WI Unique Well # of Removed Well
NA

Hicap #
NA

Latitude / Longitude (see instructions)
43.007355 N
-88.947738 W

Format Code
☒ DD
☐ DDM

Method Code
☒ GPS008
☐ SCR002
☐ OTH001

1/4 1/4 NE NW
or Gov't Lot # NA

Section
10

Township
6 N

Range
13 E W

Well Street Address
W8375 US Highway 18

Well City, Village or Town
Cambridge, Oakland Township

Well ZIP Code
53523

Subdivision Name
NA

Lot #
NA

Reason for Removal from Service
No Longer Needed

WI Unique Well # of Replacement Well
NA

3. Filled & Sealed Well / Drillhole / Borehole Information

☐ Monitoring Well
☐ Water Well
☒ Borehole / Drillhole

Original Construction Date (mm/dd/yyyy)
12/10/2024

If a Well Construction Report is available, please attach.

Construction Type:
☐ Drilled ☒ Driven (Sandpoint) ☐ Dug
☐ Other (specify): _____

Formation Type:
☒ Unconsolidated Formation ☐ Bedrock

Total Well Depth From Ground Surface (ft.)
18.04

Casing Diameter (in.)
1

Lower Drillhole Diameter (in.)
1.5

Casing Depth (ft.)
17.50

Was well annular space grouted? ☐ Yes ☒ No ☐ Unknown

If yes, to what depth (feet)?
Depth to Water (feet)
11.43

5. Material Used to Fill Well / Drillhole

Bentonite Chips

2. Facility / Owner Information

Facility Name
Enbridge Energy Line 6 Cambridge Station

Facility ID (FID or PWS)
NA

License/Permit/Monitoring #
BRRTS Activity No. 02-28-595980

Original Well Owner
Enbridge Energy, Limited Partnership

Present Well Owner
Enbridge Energy, Limited Partnership

Mailing Address of Present Owner
425 West Superior Street, Suite 1100

City of Present Owner
Duluth

State
MN

ZIP Code
55802

4. Pump, Liner, Screen, Casing & Sealing Material

Pump and piping removed? ☐ Yes ☐ No ☒ N/A

Liner(s) removed? ☐ Yes ☐ No ☒ N/A

Liner(s) perforated? ☐ Yes ☐ No ☒ N/A

Screen removed? ☒ Yes ☐ No ☐ N/A

Casing left in place? ☐ Yes ☒ No ☐ N/A

Was casing cut off below surface? ☐ Yes ☒ No ☐ N/A

Did sealing material rise to surface? ☐ Yes ☒ No ☐ N/A

Did material settle after 24 hours?
If yes, was hole retopped? ☐ Yes ☐ No ☒ N/A

If bentonite chips were used, were they hydrated with water from a known safe source? ☐ Yes ☒ No ☐ N/A

Required Method of Placing Sealing Material
☐ Conductor Pipe-Gravity ☐ Conductor Pipe-Pumped
☒ Screened & Poured (Bentonite Chips) ☐ Other (Explain): _____

Sealing Materials
☐ Neat Cement Grout ☐ Concrete
☐ Sand-Cement (Concrete) Grout ☒ Bentonite Chips

For Monitoring Wells and Monitoring Well Boreholes Only:

☒ Bentonite Chips ☐ Bentonite - Cement Grout
☐ Granular Bentonite ☐ Bentonite - Sand Slurry

From (ft.)	To (ft.)	No. Yards, Sacks Sealant or Volume (circle one)	Mix Ratio or Mud Weight
Surface	18.04		

6. Comments

SB-13

Boreholes filled/sealed per methods outlined above and visually verified.

7. Supervision of Work

Supervision of Work			DNR Use Only	
Name of Person or Firm Doing Filling & Sealing Brad Dal Santo	License # NA	Date of Filling & Sealing or Verification (mm/dd/yyyy) 2/28/2025	Date Received	Noted By
Street or Route 1600 Aspen Commons, Suite 680		Telephone Number (815) 289-3895	Comments	
City Middleton	State WI	ZIP Code 53562	Signature of Person Doing Work B Dal Santo	Date Signed 3/4/2025

Notice: Completion of this report is required by chs. 160, 281, 283, 289, 291-293, 295, and 299, Wis. Stats., and chs. NR 141 and 812, Wis. Adm. Code. In accordance with chs. 281, 289, 291-293, 295, and 299, Wis. Stats., failure to file this form may result in a forfeiture of between \$10-25,000, or imprisonment for up to one year, depending on the program and conduct involved. Personally identifiable information on this form is not intended to be used for any other purpose. Return form to the appropriate DNR office and bureau. See instructions on reverse for more information.

☐ Verification Only of Fill and Seal

Route to DNR Bureau:

☐ Drinking Water

☐ Watershed/Wastewater

☒ Remediation/Redevelopment

☐ Waste Management

☐ Other: _____

1. Well Location Information

County: Jefferson WI Unique Well # of Removed Well: NA Hicap #: NA

Latitude / Longitude (see instructions): 43.007219 N -88.947804 W Format Code: ☒ DD ☐ DDM Method Code: ☒ GPS008 ☐ SCR002 ☐ OTH001

1/4 1/4 NE NW Section: 10 Township: 6 N Range: 13 ☒ E ☐ W or Gov't Lot #: NA

Well Street Address: W8375 US Highway 18

Well City, Village or Town: Cambridge, Oakland Township Well ZIP Code: 53523

Subdivision Name: NA Lot #: NA

Reason for Removal from Service: No Longer Needed WI Unique Well # of Replacement Well: NA

3. Filled & Sealed Well / Drillhole / Borehole Information

☐ Monitoring Well

☐ Water Well

☒ Borehole / Drillhole

Original Construction Date (mm/dd/yyyy)

12/10/2024

If a Well Construction Report is available, please attach.

Construction Type:

☐ Drilled

☒ Driven (Sandpoint)

☐ Dug

☐ Other (specify): _____

Formation Type:

☒ Unconsolidated Formation

☐ Bedrock

Total Well Depth From Ground Surface (ft.): 18.05 Casing Diameter (in.): 1

Lower Drillhole Diameter (in.): 1.5 Casing Depth (ft.): 17.73

Was well annular space grouted? ☐ Yes ☒ No ☐ Unknown

If yes, to what depth (feet)? Depth to Water (feet): 11.78

5. Material Used to Fill Well / Drillhole

Bentonite Chips

2. Facility / Owner Information

Facility Name: Enbridge Energy Line 6 Cambridge Station

Facility ID (FID or PWS): NA

License/Permit/Monitoring #: BRRTS Activity No. 02-28-595980

Original Well Owner: Enbridge Energy, Limited Partnership

Present Well Owner: Enbridge Energy, Limited Partnership

Mailing Address of Present Owner: 425 West Superior Street, Suite 1100

City of Present Owner: Duluth State: MN ZIP Code: 55802

4. Pump, Liner, Screen, Casing & Sealing Material

Pump and piping removed? ☐ Yes ☐ No ☒ N/A

Liner(s) removed? ☐ Yes ☐ No ☒ N/A

Liner(s) perforated? ☐ Yes ☐ No ☒ N/A

Screen removed? ☒ Yes ☐ No ☐ N/A

Casing left in place? ☐ Yes ☒ No ☐ N/A

Was casing cut off below surface? ☐ Yes ☒ No ☐ N/A

Did sealing material rise to surface? ☐ Yes ☒ No ☐ N/A

Did material settle after 24 hours? ☐ Yes ☒ No ☐ N/A

If yes, was hole retopped? ☐ Yes ☐ No ☒ N/A

If bentonite chips were used, were they hydrated with water from a known safe source? ☐ Yes ☒ No ☐ N/A

Required Method of Placing Sealing Material

☐ Conductor Pipe-Gravity ☐ Conductor Pipe-Pumped

☒ Screened & Poured (Bentonite Chips) ☐ Other (Explain): _____

Sealing Materials

☐ Neat Cement Grout

☐ Concrete

☐ Sand-Cement (Concrete) Grout

☒ Bentonite Chips

For Monitoring Wells and Monitoring Well Boreholes Only:

☒ Bentonite Chips

☐ Bentonite - Cement Grout

☐ Granular Bentonite

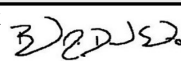
☐ Bentonite - Sand Slurry

6. Comments

SB-14

Boreholes filled/sealed per methods outlined above and visually verified.

7. Supervision of Work

Supervision of Work			DNR Use Only	
Name of Person or Firm Doing Filling & Sealing	License #	Date of Filling & Sealing or Verification (mm/dd/yyyy)	Date Received	Noted By
Brad Dal Santo	NA	2/28/2025		
Street or Route		Telephone Number	Comments	
1600 Aspen Commons, Suite 680		(815) 289-3895		
City	State	ZIP Code	Signature of Person Doing Work	Date Signed
Middleton	WI	53562		3/4/2025

Notice: Completion of this report is required by chs. 160, 281, 283, 289, 291-293, 295, and 299, Wis. Stats., and chs. NR 141 and 812, Wis. Adm. Code. In accordance with chs. 281, 289, 291-293, 295, and 299, Wis. Stats., failure to file this form may result in a forfeiture of between \$10-25,000, or imprisonment for up to one year, depending on the program and conduct involved. Personally identifiable information on this form is not intended to be used for any other purpose. Return form to the appropriate DNR office and bureau. See instructions on reverse for more information.

☐ Verification Only of Fill and Seal

Route to DNR Bureau:

☐ Drinking Water

☐ Watershed/Wastewater

☒ Remediation/Redevelopment

☐ Waste Management

☐ Other: _____

1. Well Location Information

County
Jefferson

WI Unique Well # of Removed Well
NA

Hicap #
NA

Latitude / Longitude (see instructions)
43.007099 N
-88.947870 W

Format Code
☒ DD
☐ DDM

Method Code
☒ GPS008
☐ SCR002
☐ OTH001

1/4 / 1/4 NE NW
or Gov't Lot # NA

Section
10

Township
6 N

Range
13 E
☐ W

Well Street Address
W8375 US Highway 18

Well City, Village or Town
Cambridge, Oakland Township

Well ZIP Code
53523

Subdivision Name
NA

Lot #
NA

Reason for Removal from Service
No Longer Needed

WI Unique Well # of Replacement Well
NA

3. Filled & Sealed Well / Drillhole / Borehole Information

☐ Monitoring Well
☐ Water Well
☒ Borehole / Drillhole

Original Construction Date (mm/dd/yyyy)
12/10/2024

If a Well Construction Report is available, please attach.

Construction Type:
☐ Drilled
☒ Driven (Sandpoint)
☐ Dug
☐ Other (specify): _____

Formation Type:
☒ Unconsolidated Formation
☐ Bedrock

Total Well Depth From Ground Surface (ft.)
18.26

Casing Diameter (in.)
1

Lower Drillhole Diameter (in.)
1.5

Casing Depth (ft.)
18.00

Was well annular space grouted?
☐ Yes
☒ No
☐ Unknown

If yes, to what depth (feet)?
11.16

Depth to Water (feet)
11.16

5. Material Used to Fill Well / Drillhole

Bentonite Chips

2. Facility / Owner Information

Facility Name
Enbridge Energy Line 6 Cambridge Station

Facility ID (FID or PWS)
NA

License/Permit/Monitoring #
BRRTS Activity No. 02-28-595980

Original Well Owner
Enbridge Energy, Limited Partnership

Present Well Owner
Enbridge Energy, Limited Partnership

Mailing Address of Present Owner
425 West Superior Street, Suite 1100

City of Present Owner
Duluth

State
MN

ZIP Code
55802

4. Pump, Liner, Screen, Casing & Sealing Material

Pump and piping removed? ☐ Yes ☐ No ☒ N/A

Liner(s) removed? ☐ Yes ☐ No ☒ N/A

Liner(s) perforated? ☐ Yes ☐ No ☒ N/A

Screen removed? ☒ Yes ☐ No ☐ N/A

Casing left in place? ☐ Yes ☒ No ☐ N/A

Was casing cut off below surface? ☐ Yes ☒ No ☐ N/A

Did sealing material rise to surface? ☐ Yes ☒ No ☐ N/A

Did material settle after 24 hours?
If yes, was hole retopped? ☐ Yes ☐ No ☒ N/A

If bentonite chips were used, were they hydrated with water from a known safe source? ☐ Yes ☒ No ☐ N/A

Required Method of Placing Sealing Material
☐ Conductor Pipe-Gravity
☐ Conductor Pipe-Pumped
☒ Screened & Poured (Bentonite Chips)
☐ Other (Explain): _____

Sealing Materials
☐ Neat Cement Grout
☐ Sand-Cement (Concrete) Grout
☐ Concrete
☒ Bentonite Chips

For Monitoring Wells and Monitoring Well Boreholes Only:
☒ Bentonite Chips
☐ Bentonite - Cement Grout
☐ Granular Bentonite
☐ Bentonite - Sand Slurry

From (ft.)	To (ft.)	No. Yards, Sacks Sealant or Volume (circle one)	Mix Ratio or Mud Weight
Surface	18.26		

6. Comments

SB-15

Boreholes filled/sealed per methods outlined above and visually verified.

7. Supervision of Work

Supervision of Work			DNR Use Only	
Name of Person or Firm Doing Filling & Sealing Brad Dal Santo	License # NA	Date of Filling & Sealing or Verification (mm/dd/yyyy) 2/28/2025	Date Received	Noted By
Street or Route 1600 Aspen Commons, Suite 680		Telephone Number (815) 289-3895	Comments	
City Middleton	State WI	ZIP Code 53562	Signature of Person Doing Work B Dal Santo	Date Signed 3/4/2025

Notice: Completion of this report is required by chs. 160, 281, 283, 289, 291-293, 295, and 299, Wis. Stats., and chs. NR 141 and 812, Wis. Adm. Code. In accordance with chs. 281, 289, 291-293, 295, and 299, Wis. Stats., failure to file this form may result in a forfeiture of between \$10-25,000, or imprisonment for up to one year, depending on the program and conduct involved. Personally identifiable information on this form is not intended to be used for any other purpose. Return form to the appropriate DNR office and bureau. See instructions on reverse for more information.

☐ Verification Only of Fill and Seal

Route to DNR Bureau:

☐ Drinking Water

☐ Watershed/Wastewater

☒ Remediation/Redevelopment

☐ Waste Management

☐ Other: _____

1. Well Location Information

County
Jefferson

WI Unique Well # of Removed Well
NA

Hicap #
NA

Latitude / Longitude (see instructions)
43.007107 N
-88.948062 W

Format Code
☒ DD
☐ DDM

Method Code
☒ GPS008
☐ SCR002
☐ OTH001

1/4 1/4 **NE** 1/4 **NW** Section **10** Township **6 N** Range **13** ☒ E ☐ W
or Gov't Lot # **NA**

Well Street Address
W8375 US Highway 18

Well City, Village or Town
Cambridge, Oakland Township

Well ZIP Code
53523

Subdivision Name
NA

Lot #
NA

Reason for Removal from Service
No Longer Needed

WI Unique Well # of Replacement Well
NA

3. Filled & Sealed Well / Drillhole / Borehole Information

☐ Monitoring Well
☐ Water Well
☒ Borehole / Drillhole

Original Construction Date (mm/dd/yyyy)
12/10/2024

If a Well Construction Report is available, please attach.

Construction Type:
☐ Drilled ☒ Driven (Sandpoint) ☐ Dug
☐ Other (specify): _____

Formation Type:
☒ Unconsolidated Formation ☐ Bedrock

Total Well Depth From Ground Surface (ft.)
18.06

Casing Diameter (in.)
1

Lower Drillhole Diameter (in.)
1.5

Casing Depth (ft.)
18.02

Was well annular space grouted? ☐ Yes ☒ No ☐ Unknown

If yes, to what depth (feet)?
11.04

Depth to Water (feet)
11.04

5. Material Used to Fill Well / Drillhole

Bentonite Chips

2. Facility / Owner Information

Facility Name
Enbridge Energy Line 6 Cambridge Station

Facility ID (FID or PWS)
NA

License/Permit/Monitoring #
BRRTS Activity No. 02-28-595980

Original Well Owner
Enbridge Energy, Limited Partnership

Present Well Owner
Enbridge Energy, Limited Partnership

Mailing Address of Present Owner
425 West Superior Street, Suite 1100

City of Present Owner
Duluth

State
MN

ZIP Code
55802

4. Pump, Liner, Screen, Casing & Sealing Material

Pump and piping removed? ☐ Yes ☐ No ☒ N/A

Liner(s) removed? ☐ Yes ☐ No ☒ N/A

Liner(s) perforated? ☐ Yes ☐ No ☒ N/A

Screen removed? ☒ Yes ☐ No ☐ N/A

Casing left in place? ☐ Yes ☒ No ☐ N/A

Was casing cut off below surface? ☐ Yes ☒ No ☐ N/A

Did sealing material rise to surface? ☐ Yes ☒ No ☐ N/A

Did material settle after 24 hours?
If yes, was hole retopped? ☐ Yes ☐ No ☒ N/A

If bentonite chips were used, were they hydrated with water from a known safe source? ☐ Yes ☒ No ☐ N/A

Required Method of Placing Sealing Material
☐ Conductor Pipe-Gravity ☐ Conductor Pipe-Pumped
☒ Screened & Poured (Bentonite Chips) ☐ Other (Explain): _____

Sealing Materials
☐ Neat Cement Grout ☐ Concrete
☐ Sand-Cement (Concrete) Grout ☒ Bentonite Chips

For Monitoring Wells and Monitoring Well Boreholes Only:
☒ Bentonite Chips ☐ Bentonite - Cement Grout
☐ Granular Bentonite ☐ Bentonite - Sand Slurry

From (ft.)	To (ft.)	No. Yards, Sacks Sealant or Volume (circle one)	Mix Ratio or Mud Weight
Surface	18.06		

6. Comments

SB-16

Boreholes filled/sealed per methods outlined above and visually verified.

7. Supervision of Work

Supervision of Work			DNR Use Only	
Name of Person or Firm Doing Filling & Sealing Brad Dal Santo	License # NA	Date of Filling & Sealing or Verification (mm/dd/yyyy) 2/28/2025	Date Received	Noted By
Street or Route 1600 Aspen Commons, Suite 680		Telephone Number (815) 289-3895	Comments	
City Middleton	State WI	ZIP Code 53562	Signature of Person Doing Work 3/2/2025	Date Signed 3/4/2025

Notice: Completion of this report is required by chs. 160, 281, 283, 289, 291-293, 295, and 299, Wis. Stats., and chs. NR 141 and 812, Wis. Adm. Code. In accordance with chs. 281, 289, 291-293, 295, and 299, Wis. Stats., failure to file this form may result in a forfeiture of between \$10-25,000, or imprisonment for up to one year, depending on the program and conduct involved. Personally identifiable information on this form is not intended to be used for any other purpose. Return form to the appropriate DNR office and bureau. See instructions on reverse for more information.

☐ Verification Only of Fill and Seal

Route to DNR Bureau:

☐ Drinking Water

☐ Watershed/Wastewater

☒ Remediation/Redevelopment

☐ Waste Management

☐ Other: _____

1. Well Location Information

County: Jefferson WI Unique Well # of Removed Well: NA Hicap #: NA

Latitude / Longitude (see instructions): 43.007122 N -88.948246 W
Format Code: ☒ DD ☐ DDM Method Code: ☒ GPS008 ☐ SCR002 ☐ OTH001

1/4 1/4 NE NW Section: 10 Township: 6 N Range: 13 ☒ E ☐ W
or Gov't Lot #: NA

Well Street Address: W8375 US Highway 18

Well City, Village or Town: Cambridge, Oakland Township Well ZIP Code: 53523

Subdivision Name: NA Lot #: NA

Reason for Removal from Service: No Longer Needed WI Unique Well # of Replacement Well: NA

3. Filled & Sealed Well / Drillhole / Borehole Information

☐ Monitoring Well

☐ Water Well

☒ Borehole / Drillhole

Original Construction Date (mm/dd/yyyy): 12/10/2024

If a Well Construction Report is available, please attach.

Construction Type:

☐ Drilled

☒ Driven (Sandpoint)

☐ Dug

☐ Other (specify): _____

Formation Type:

☒ Unconsolidated Formation

☐ Bedrock

Total Well Depth From Ground Surface (ft.): 19.99 Casing Diameter (in.): 1

Lower Drillhole Diameter (in.): 1.5 Casing Depth (ft.): 17.50

Was well annular space grouted? ☐ Yes ☒ No ☐ Unknown

If yes, to what depth (feet)? Depth to Water (feet): 12.20

5. Material Used to Fill Well / Drillhole

Bentonite Chips

2. Facility / Owner Information

Facility Name: Enbridge Energy Line 6 Cambridge Station

Facility ID (FID or PWS): NA

License/Permit/Monitoring #: BRRTS Activity No. 02-28-595980

Original Well Owner: Enbridge Energy, Limited Partnership

Present Well Owner: Enbridge Energy, Limited Partnership

Mailing Address of Present Owner: 425 West Superior Street, Suite 1100

City of Present Owner: Duluth State: MN ZIP Code: 55802

4. Pump, Liner, Screen, Casing & Sealing Material

Pump and piping removed? ☐ Yes ☐ No ☒ N/A

Liner(s) removed? ☐ Yes ☐ No ☒ N/A

Liner(s) perforated? ☐ Yes ☐ No ☒ N/A

Screen removed? ☒ Yes ☐ No ☐ N/A

Casing left in place? ☐ Yes ☒ No ☐ N/A

Was casing cut off below surface? ☐ Yes ☒ No ☐ N/A

Did sealing material rise to surface? ☐ Yes ☒ No ☐ N/A

Did material settle after 24 hours? ☐ Yes ☒ No ☐ N/A

If yes, was hole retopped? ☐ Yes ☐ No ☒ N/A

If bentonite chips were used, were they hydrated with water from a known safe source? ☐ Yes ☒ No ☐ N/A

Required Method of Placing Sealing Material

☐ Conductor Pipe-Gravity ☐ Conductor Pipe-Pumped

☒ Screened & Poured (Bentonite Chips) ☐ Other (Explain): _____

Sealing Materials

☐ Neat Cement Grout

☐ Concrete

☐ Sand-Cement (Concrete) Grout

☒ Bentonite Chips

For Monitoring Wells and Monitoring Well Boreholes Only:

☒ Bentonite Chips

☐ Bentonite - Cement Grout

☐ Granular Bentonite

☐ Bentonite - Sand Slurry

6. Comments

SB-17

Boreholes filled/sealed per methods outlined above and visually verified.

7. Supervision of Work

Name of Person or Firm Doing Filling & Sealing: Brad Dal Santo License #: NA Date of Filling & Sealing or Verification (mm/dd/yyyy): 2/28/2025

Street or Route: 1600 Aspen Commons, Suite 680 Telephone Number: (815) 289-3895

City: Middleton State: WI ZIP Code: 53562

Signature of Person Doing Work: [Signature] Date Signed: 3/4/2025

DNR Use Only

Date Received: Noted By:

Comments:

Notice: Completion of this report is required by chs. 160, 281, 283, 289, 291-293, 295, and 299, Wis. Stats., and chs. NR 141 and 812, Wis. Adm. Code. In accordance with chs. 281, 289, 291-293, 295, and 299, Wis. Stats., failure to file this form may result in a forfeiture of between \$10-25,000, or imprisonment for up to one year, depending on the program and conduct involved. Personally identifiable information on this form is not intended to be used for any other purpose. Return form to the appropriate DNR office and bureau. See instructions on reverse for more information.

☐ Verification Only of Fill and Seal

Route to DNR Bureau:

☐ Drinking Water

☐ Watershed/Wastewater

☒ Remediation/Redevelopment

☐ Waste Management

☐ Other: _____

1. Well Location Information

County
Jefferson

WI Unique Well # of Removed Well
NA

Hicap #
NA

Latitude / Longitude (see instructions)
43.007607 N
-88.947917 W

Format Code
☒ DD
☐ DDM

Method Code
☒ GPS008
☐ SCR002
☐ OTH001

1/4 1/4 **NE** 1/4 **NW** Section **10** Township **6 N** Range **13** ☒ E ☐ W
or Gov't Lot # **NA**

Well Street Address
W8375 US Highway 18

Well City, Village or Town
Cambridge, Oakland Township

Well ZIP Code
53523

Subdivision Name
NA

Lot #
NA

Reason for Removal from Service
No Longer Needed

WI Unique Well # of Replacement Well
NA

3. Filled & Sealed Well / Drillhole / Borehole Information

☐ Monitoring Well
☐ Water Well
☒ Borehole / Drillhole

Original Construction Date (mm/dd/yyyy)
12/10/2024

If a Well Construction Report is available, please attach.

Construction Type:
☐ Drilled ☒ Driven (Sandpoint) ☐ Dug
☐ Other (specify): _____

Formation Type:
☒ Unconsolidated Formation ☐ Bedrock

Total Well Depth From Ground Surface (ft.)
18.04

Casing Diameter (in.)
1

Lower Drillhole Diameter (in.)
1.5

Casing Depth (ft.)
12.58

Was well annular space grouted? ☐ Yes ☒ No ☐ Unknown

If yes, to what depth (feet)?
11.04

Depth to Water (feet)
11.04

5. Material Used to Fill Well / Drillhole

Bentonite Chips

2. Facility / Owner Information

Facility Name
Enbridge Energy Line 6 Cambridge Station

Facility ID (FID or PWS)
NA

License/Permit/Monitoring #
BRRTS Activity No. 02-28-595980

Original Well Owner
Enbridge Energy, Limited Partnership

Present Well Owner
Enbridge Energy, Limited Partnership

Mailing Address of Present Owner
425 West Superior Street, Suite 1100

City of Present Owner
Duluth

State
MN

ZIP Code
55802

4. Pump, Liner, Screen, Casing & Sealing Material

Pump and piping removed? ☐ Yes ☐ No ☒ N/A
Liner(s) removed? ☐ Yes ☐ No ☒ N/A
Liner(s) perforated? ☐ Yes ☐ No ☒ N/A
Screen removed? ☒ Yes ☐ No ☐ N/A
Casing left in place? ☐ Yes ☒ No ☐ N/A
Was casing cut off below surface? ☐ Yes ☒ No ☐ N/A
Did sealing material rise to surface? ☐ Yes ☒ No ☐ N/A
Did material settle after 24 hours? ☐ Yes ☒ No ☐ N/A
If yes, was hole retopped? ☐ Yes ☐ No ☒ N/A
If bentonite chips were used, were they hydrated with water from a known safe source? ☐ Yes ☒ No ☐ N/A

Required Method of Placing Sealing Material
☐ Conductor Pipe-Gravity ☐ Conductor Pipe-Pumped
☒ Screened & Poured (Bentonite Chips) ☐ Other (Explain): _____

Sealing Materials
☐ Neat Cement Grout ☐ Concrete
☐ Sand-Cement (Concrete) Grout ☒ Bentonite Chips

For Monitoring Wells and Monitoring Well Boreholes Only:
☒ Bentonite Chips ☐ Bentonite - Cement Grout
☐ Granular Bentonite ☐ Bentonite - Sand Slurry

From (ft.)	To (ft.)	No. Yards, Sacks Sealant or Volume (circle one)	Mix Ratio or Mud Weight
Surface	18.04		

6. Comments

SB-18

Boreholes filled/sealed per methods outlined above and visually verified.

7. Supervision of Work

Supervision of Work			DNR Use Only	
Name of Person or Firm Doing Filling & Sealing Brad Dal Santo	License # NA	Date of Filling & Sealing or Verification (mm/dd/yyyy) 2/28/2025	Date Received	Noted By
Street or Route 1600 Aspen Commons, Suite 680		Telephone Number (815) 289-3895	Comments	
City Middleton	State WI	ZIP Code 53562	Signature of Person Doing Work 3/2/2025	Date Signed 3/4/2025

Notice: Completion of this report is required by chs. 160, 281, 283, 289, 291-293, 295, and 299, Wis. Stats., and chs. NR 141 and 812, Wis. Adm. Code. In accordance with chs. 281, 289, 291-293, 295, and 299, Wis. Stats., failure to file this form may result in a forfeiture of between \$10-25,000, or imprisonment for up to one year, depending on the program and conduct involved. Personally identifiable information on this form is not intended to be used for any other purpose. Return form to the appropriate DNR office and bureau. See instructions on reverse for more information.

☐ Verification Only of Fill and Seal

Route to DNR Bureau:

☐ Drinking Water

☐ Watershed/Wastewater

☒ Remediation/Redevelopment

☐ Waste Management

☐ Other: _____

1. Well Location Information

County
Jefferson

WI Unique Well # of Removed Well
NA

Hicap #
NA

Latitude / Longitude (see instructions)
43.007539 N
-88.947806 W

Format Code
☒ DD
☐ DDM

Method Code
☒ GPS008
☐ SCR002
☐ OTH001

1/4 / 1/4
NE **NW**

Section
10

Township
6 N

Range
13 ☒ E
☐ W

Well Street Address
W8375 US Highway 18

Well City, Village or Town
Cambridge, Oakland Township

Well ZIP Code
53523

Subdivision Name
NA

Lot #
NA

Reason for Removal from Service
No Longer Needed

WI Unique Well # of Replacement Well
NA

3. Filled & Sealed Well / Drillhole / Borehole Information

☐ Monitoring Well
☐ Water Well
☒ Borehole / Drillhole

Original Construction Date (mm/dd/yyyy)
12/10/2024

If a Well Construction Report is available, please attach.

Construction Type:
☐ Drilled ☒ Driven (Sandpoint) ☐ Dug
☐ Other (specify): _____

Formation Type:
☒ Unconsolidated Formation ☐ Bedrock

Total Well Depth From Ground Surface (ft.)
18.03

Casing Diameter (in.)
1

Lower Drillhole Diameter (in.)
1.5

Casing Depth (ft.)
13.33

Was well annular space grouted? ☐ Yes ☒ No ☐ Unknown

If yes, to what depth (feet)?
10.82

Depth to Water (feet)
10.82

5. Material Used to Fill Well / Drillhole

Bentonite Chips

2. Facility / Owner Information

Facility Name
Enbridge Energy Line 6 Cambridge Station

Facility ID (FID or PWS)
NA

License/Permit/Monitoring #
BRRTS Activity No. 02-28-595980

Original Well Owner
Enbridge Energy, Limited Partnership

Present Well Owner
Enbridge Energy, Limited Partnership

Mailing Address of Present Owner
425 West Superior Street, Suite 1100

City of Present Owner
Duluth

State
MN

ZIP Code
55802

4. Pump, Liner, Screen, Casing & Sealing Material

Pump and piping removed? ☐ Yes ☐ No ☒ N/A

Liner(s) removed? ☐ Yes ☐ No ☒ N/A

Liner(s) perforated? ☐ Yes ☐ No ☒ N/A

Screen removed? ☒ Yes ☐ No ☐ N/A

Casing left in place? ☐ Yes ☒ No ☐ N/A

Was casing cut off below surface? ☐ Yes ☒ No ☐ N/A

Did sealing material rise to surface? ☐ Yes ☒ No ☐ N/A

Did material settle after 24 hours? ☐ Yes ☒ No ☐ N/A

If yes, was hole retopped? ☐ Yes ☐ No ☒ N/A

If bentonite chips were used, were they hydrated with water from a known safe source? ☐ Yes ☒ No ☐ N/A

Required Method of Placing Sealing Material
☐ Conductor Pipe-Gravity ☐ Conductor Pipe-Pumped
☒ Screened & Poured (Bentonite Chips) ☐ Other (Explain): _____

Sealing Materials
☐ Neat Cement Grout ☐ Concrete
☐ Sand-Cement (Concrete) Grout ☒ Bentonite Chips

For Monitoring Wells and Monitoring Well Boreholes Only:
☒ Bentonite Chips ☐ Bentonite - Cement Grout
☐ Granular Bentonite ☐ Bentonite - Sand Slurry

6. Comments

SB-19 **Boreholes filled/sealed per methods outlined above and visually verified.**

7. Supervision of Work

Supervision of Work			DNR Use Only	
Name of Person or Firm Doing Filling & Sealing Brad Dal Santo	License # NA	Date of Filling & Sealing or Verification (mm/dd/yyyy) 2/28/2025	Date Received	Noted By
Street or Route 1600 Aspen Commons, Suite 680		Telephone Number (815) 289-3895	Comments	
City Middleton	State WI	ZIP Code 53562	Signature of Person Doing Work 3/2/2025	Date Signed 3/4/2025

Notice: Completion of this report is required by chs. 160, 281, 283, 289, 291-293, 295, and 299, Wis. Stats., and chs. NR 141 and 812, Wis. Adm. Code. In accordance with chs. 281, 289, 291-293, 295, and 299, Wis. Stats., failure to file this form may result in a forfeiture of between \$10-25,000, or imprisonment for up to one year, depending on the program and conduct involved. Personally identifiable information on this form is not intended to be used for any other purpose. Return form to the appropriate DNR office and bureau. See instructions on reverse for more information.

☐ Verification Only of Fill and Seal

Route to DNR Bureau:

☐ Drinking Water

☐ Watershed/Wastewater

☒ Remediation/Redevelopment

☐ Waste Management

☐ Other: _____

1. Well Location Information

County
Jefferson

WI Unique Well # of Removed Well
NA

Hicap #
NA

Latitude / Longitude (see instructions)
43.007374 N
-88.947874 W

Format Code
☒ DD
☐ DDM

Method Code
☒ GPS008
☐ SCR002
☐ OTH001

1/4 1/4 **NE** 1/4 **NW** Section **10** Township **6 N** Range **13** ☒ E ☐ W
or Gov't Lot # **NA**

Well Street Address
W8375 US Highway 18

Well City, Village or Town
Cambridge, Oakland Township

Well ZIP Code
53523

Subdivision Name
NA

Lot #
NA

Reason for Removal from Service
No Longer Needed

WI Unique Well # of Replacement Well
NA

3. Filled & Sealed Well / Drillhole / Borehole Information

☐ Monitoring Well
☐ Water Well
☒ Borehole / Drillhole

Original Construction Date (mm/dd/yyyy)
12/10/2024

If a Well Construction Report is available, please attach.

Construction Type:
☐ Drilled ☒ Driven (Sandpoint) ☐ Dug
☐ Other (specify): _____

Formation Type:
☒ Unconsolidated Formation ☐ Bedrock

Total Well Depth From Ground Surface (ft.)
18.03

Casing Diameter (in.)
1

Lower Drillhole Diameter (in.)
1.5

Casing Depth (ft.)
14.08

Was well annular space grouted? ☐ Yes ☒ No ☐ Unknown

If yes, to what depth (feet)?
11.28

Depth to Water (feet)
11.28

5. Material Used to Fill Well / Drillhole

Bentonite Chips

2. Facility / Owner Information

Facility Name
Enbridge Energy Line 6 Cambridge Station

Facility ID (FID or PWS)
NA

License/Permit/Monitoring #
BRRTS Activity No. 02-28-595980

Original Well Owner
Enbridge Energy, Limited Partnership

Present Well Owner
Enbridge Energy, Limited Partnership

Mailing Address of Present Owner
425 West Superior Street, Suite 1100

City of Present Owner
Duluth

State
MN

ZIP Code
55802

4. Pump, Liner, Screen, Casing & Sealing Material

Pump and piping removed? ☐ Yes ☐ No ☒ N/A

Liner(s) removed? ☐ Yes ☐ No ☒ N/A

Liner(s) perforated? ☐ Yes ☐ No ☒ N/A

Screen removed? ☒ Yes ☐ No ☐ N/A

Casing left in place? ☐ Yes ☒ No ☐ N/A

Was casing cut off below surface? ☐ Yes ☒ No ☐ N/A

Did sealing material rise to surface? ☐ Yes ☒ No ☐ N/A

Did material settle after 24 hours? ☐ Yes ☒ No ☐ N/A

If yes, was hole retopped? ☐ Yes ☐ No ☒ N/A

If bentonite chips were used, were they hydrated with water from a known safe source? ☐ Yes ☒ No ☐ N/A

Required Method of Placing Sealing Material
☐ Conductor Pipe-Gravity ☐ Conductor Pipe-Pumped
☒ Screened & Poured (Bentonite Chips) ☐ Other (Explain): _____

Sealing Materials
☐ Neat Cement Grout ☐ Concrete
☐ Sand-Cement (Concrete) Grout ☒ Bentonite Chips

For Monitoring Wells and Monitoring Well Boreholes Only:
☒ Bentonite Chips ☐ Bentonite - Cement Grout
☐ Granular Bentonite ☐ Bentonite - Sand Slurry

From (ft.)	To (ft.)	No. Yards, Sacks Sealant or Volume (circle one)	Mix Ratio or Mud Weight
Surface	18.03		

6. Comments

SB-20

Boreholes filled/sealed per methods outlined above and visually verified.

7. Supervision of Work

Supervision of Work			DNR Use Only	
Name of Person or Firm Doing Filling & Sealing Brad Dal Santo	License # NA	Date of Filling & Sealing or Verification (mm/dd/yyyy) 2/28/2025	Date Received	Noted By
Street or Route 1600 Aspen Commons, Suite 680		Telephone Number (815) 289-3895	Comments	
City Middleton	State WI	ZIP Code 53562	Signature of Person Doing Work 3/2/2025	Date Signed 3/4/2025

Notice: Completion of this report is required by chs. 160, 281, 283, 289, 291-293, 295, and 299, Wis. Stats., and chs. NR 141 and 812, Wis. Adm. Code. In accordance with chs. 281, 289, 291-293, 295, and 299, Wis. Stats., failure to file this form may result in a forfeiture of between \$10-25,000, or imprisonment for up to one year, depending on the program and conduct involved. Personally identifiable information on this form is not intended to be used for any other purpose. Return form to the appropriate DNR office and bureau. See instructions on reverse for more information.

☐ Verification Only of Fill and Seal

Route to DNR Bureau:

☐ Drinking Water

☐ Watershed/Wastewater

☒ Remediation/Redevelopment

☐ Waste Management

☐ Other: _____

1. Well Location Information

County
Jefferson

WI Unique Well # of Removed Well
NA

Hicap #
NA

Latitude / Longitude (see instructions)
43.007253 N
-88.947952 W

Format Code
☒ DD
☐ DDM

Method Code
☒ GPS008
☐ SCR002
☐ OTH001

1/4 1/4 **NE** 1/4 **NW** Section **10** Township **6** Range **13** ☒ E ☐ W
or Gov't Lot # **NA**

Well Street Address
W8375 US Highway 18

Well City, Village or Town
Cambridge, Oakland Township

Well ZIP Code
53523

Subdivision Name
NA

Lot #
NA

Reason for Removal from Service
No Longer Needed

WI Unique Well # of Replacement Well
NA

3. Filled & Sealed Well / Drillhole / Borehole Information

☐ Monitoring Well
☐ Water Well
☒ Borehole / Drillhole

Original Construction Date (mm/dd/yyyy)
12/10/2024

If a Well Construction Report is available, please attach.

Construction Type:
☐ Drilled ☒ Driven (Sandpoint) ☐ Dug
☐ Other (specify): _____

Formation Type:
☒ Unconsolidated Formation ☐ Bedrock

Total Well Depth From Ground Surface (ft.)
18.01

Casing Diameter (in.)
1

Lower Drillhole Diameter (in.)
1.5

Casing Depth (ft.)
14.33

Was well annular space grouted? ☐ Yes ☒ No ☐ Unknown

If yes, to what depth (feet)?
13.42

Depth to Water (feet)
13.42

5. Material Used to Fill Well / Drillhole

Bentonite Chips

2. Facility / Owner Information

Facility Name
Enbridge Energy Line 6 Cambridge Station

Facility ID (FID or PWS)
NA

License/Permit/Monitoring #
BRRTS Activity No. 02-28-595980

Original Well Owner
Enbridge Energy, Limited Partnership

Present Well Owner
Enbridge Energy, Limited Partnership

Mailing Address of Present Owner
425 West Superior Street, Suite 1100

City of Present Owner
Duluth

State
MN

ZIP Code
55802

4. Pump, Liner, Screen, Casing & Sealing Material

Pump and piping removed? ☐ Yes ☐ No ☒ N/A

Liner(s) removed? ☐ Yes ☐ No ☒ N/A

Liner(s) perforated? ☐ Yes ☐ No ☒ N/A

Screen removed? ☒ Yes ☐ No ☐ N/A

Casing left in place? ☐ Yes ☒ No ☐ N/A

Was casing cut off below surface? ☐ Yes ☒ No ☐ N/A

Did sealing material rise to surface? ☐ Yes ☒ No ☐ N/A

Did material settle after 24 hours? ☐ Yes ☒ No ☐ N/A

If yes, was hole retopped? ☐ Yes ☐ No ☒ N/A

If bentonite chips were used, were they hydrated with water from a known safe source? ☐ Yes ☒ No ☐ N/A

Required Method of Placing Sealing Material
☐ Conductor Pipe-Gravity ☐ Conductor Pipe-Pumped
☒ Screened & Poured (Bentonite Chips) ☐ Other (Explain): _____

Sealing Materials
☐ Neat Cement Grout ☐ Concrete
☐ Sand-Cement (Concrete) Grout ☒ Bentonite Chips

For Monitoring Wells and Monitoring Well Boreholes Only:
☒ Bentonite Chips ☐ Bentonite - Cement Grout
☐ Granular Bentonite ☐ Bentonite - Sand Slurry

From (ft.)	To (ft.)	No. Yards, Sacks Sealant or Volume (circle one)	Mix Ratio or Mud Weight
Surface	18.01		

6. Comments

SB-21

Boreholes filled/sealed per methods outlined above and visually verified.

7. Supervision of Work

Supervision of Work			DNR Use Only	
Name of Person or Firm Doing Filling & Sealing Brad Dal Santo	License # NA	Date of Filling & Sealing or Verification (mm/dd/yyyy) 2/28/2025	Date Received	Noted By
Street or Route 1600 Aspen Commons, Suite 680		Telephone Number (815) 289-3895	Comments	
City Middleton	State WI	ZIP Code 53562	Signature of Person Doing Work 3/2/2025	Date Signed 3/4/2025

Notice: Completion of this report is required by chs. 160, 281, 283, 289, 291-293, 295, and 299, Wis. Stats., and chs. NR 141 and 812, Wis. Adm. Code. In accordance with chs. 281, 289, 291-293, 295, and 299, Wis. Stats., failure to file this form may result in a forfeiture of between \$10-25,000, or imprisonment for up to one year, depending on the program and conduct involved. Personally identifiable information on this form is not intended to be used for any other purpose. Return form to the appropriate DNR office and bureau. See instructions on reverse for more information.

☐ Verification Only of Fill and Seal

Route to DNR Bureau:

☐ Drinking Water

☐ Watershed/Wastewater

☒ Remediation/Redevelopment

☐ Waste Management

☐ Other: _____

1. Well Location Information

County
Jefferson

WI Unique Well # of Removed Well
NA

Hicap #
NA

Latitude / Longitude (see instructions)
43.006995 N
-88.948275 W

Format Code
☒ DD
☐ DDM

Method Code
☒ GPS008
☐ SCR002
☐ OTH001

1/4 1/4 **NE** 1/4 **NW** Section **10** Township **6 N** Range **13** ☒ E ☐ W
or Gov't Lot # **NA**

Well Street Address
W8375 US Highway 18

Well City, Village or Town
Cambridge, Oakland Township

Well ZIP Code
53523

Subdivision Name
NA

Lot #
NA

Reason for Removal from Service
No Longer Needed

WI Unique Well # of Replacement Well
NA

3. Filled & Sealed Well / Drillhole / Borehole Information

☐ Monitoring Well
☐ Water Well
☒ Borehole / Drillhole

Original Construction Date (mm/dd/yyyy)
12/10/2024

If a Well Construction Report is available, please attach.

Construction Type:
☐ Drilled ☒ Driven (Sandpoint) ☐ Dug
☐ Other (specify): _____

Formation Type:
☒ Unconsolidated Formation ☐ Bedrock

Total Well Depth From Ground Surface (ft.)
20.03

Casing Diameter (in.)
1

Lower Drillhole Diameter (in.)
1.5

Casing Depth (ft.)
11.71

Was well annular space grouted? ☐ Yes ☒ No ☐ Unknown

If yes, to what depth (feet)?
No Water

Depth to Water (feet)

5. Material Used to Fill Well / Drillhole

Bentonite Chips

2. Facility / Owner Information

Facility Name
Enbridge Energy Line 6 Cambridge Station

Facility ID (FID or PWS)
NA

License/Permit/Monitoring #
BRRTS Activity No. 02-28-595980

Original Well Owner
Enbridge Energy, Limited Partnership

Present Well Owner
Enbridge Energy, Limited Partnership

Mailing Address of Present Owner
425 West Superior Street, Suite 1100

City of Present Owner
Duluth

State
MN

ZIP Code
55802

4. Pump, Liner, Screen, Casing & Sealing Material

Pump and piping removed? ☐ Yes ☐ No ☒ N/A

Liner(s) removed? ☐ Yes ☐ No ☒ N/A

Liner(s) perforated? ☐ Yes ☐ No ☒ N/A

Screen removed? ☒ Yes ☐ No ☐ N/A

Casing left in place? ☐ Yes ☒ No ☐ N/A

Was casing cut off below surface? ☐ Yes ☒ No ☐ N/A

Did sealing material rise to surface? ☐ Yes ☒ No ☐ N/A

Did material settle after 24 hours? ☐ Yes ☒ No ☐ N/A

If yes, was hole retopped? ☐ Yes ☐ No ☒ N/A

If bentonite chips were used, were they hydrated with water from a known safe source? ☐ Yes ☒ No ☐ N/A

Required Method of Placing Sealing Material
☐ Conductor Pipe-Gravity ☐ Conductor Pipe-Pumped
☒ Screened & Poured (Bentonite Chips) ☐ Other (Explain): _____

Sealing Materials
☐ Neat Cement Grout ☐ Concrete
☐ Sand-Cement (Concrete) Grout ☒ Bentonite Chips

For Monitoring Wells and Monitoring Well Boreholes Only:
☒ Bentonite Chips ☐ Bentonite - Cement Grout
☐ Granular Bentonite ☐ Bentonite - Sand Slurry

From (ft.)	To (ft.)	No. Yards, Sacks Sealant or Volume (circle one)	Mix Ratio or Mud Weight
Surface	20.03		

6. Comments

SB-22

Boreholes filled/sealed per methods outlined above and visually verified.

7. Supervision of Work

Supervision of Work			DNR Use Only	
Name of Person or Firm Doing Filling & Sealing Brad Dal Santo	License # NA	Date of Filling & Sealing or Verification (mm/dd/yyyy) 2/28/2025	Date Received	Noted By
Street or Route 1600 Aspen Commons, Suite 680		Telephone Number (815) 289-3895	Comments	
City Middleton	State WI	ZIP Code 53562	Signature of Person Doing Work 3/2/2025	Date Signed 3/4/2025

Notice: Completion of this report is required by chs. 160, 281, 283, 289, 291-293, 295, and 299, Wis. Stats., and chs. NR 141 and 812, Wis. Adm. Code. In accordance with chs. 281, 289, 291-293, 295, and 299, Wis. Stats., failure to file this form may result in a forfeiture of between \$10-25,000, or imprisonment for up to one year, depending on the program and conduct involved. Personally identifiable information on this form is not intended to be used for any other purpose. Return form to the appropriate DNR office and bureau. See instructions on reverse for more information.

☐ Verification Only of Fill and Seal

Route to DNR Bureau:

☐ Drinking Water

☐ Watershed/Wastewater

☒ Remediation/Redevelopment

☐ Waste Management

☐ Other: _____

1. Well Location Information

County: Jefferson WI Unique Well # of Removed Well: NA Hicap #: NA

Latitude / Longitude (see instructions): 43.007558 N -88.948169 W
Format Code: ☒ DD ☐ DDM Method Code: ☒ GPS008 ☐ SCR002 ☐ OTH001

1/4 1/4 NE NW Section: 10 Township: 6 N Range: 13 ☒ E ☐ W
or Gov't Lot #: NA

Well Street Address: W8375 US Highway 18

Well City, Village or Town: Cambridge, Oakland Township Well ZIP Code: 53523

Subdivision Name: NA Lot #: NA

Reason for Removal from Service: No Longer Needed WI Unique Well # of Replacement Well: NA

3. Filled & Sealed Well / Drillhole / Borehole Information

☐ Monitoring Well

☐ Water Well

☒ Borehole / Drillhole

Original Construction Date (mm/dd/yyyy): 12/10/2024

If a Well Construction Report is available, please attach.

Construction Type:

☐ Drilled

☒ Driven (Sandpoint)

☐ Dug

☐ Other (specify): _____

Formation Type:

☒ Unconsolidated Formation

☐ Bedrock

Total Well Depth From Ground Surface (ft.): 18.14 Casing Diameter (in.): 1

Lower Drillhole Diameter (in.): 1.5 Casing Depth (ft.): 14.13

Was well annular space grouted? ☐ Yes ☒ No ☐ Unknown

If yes, to what depth (feet)? Depth to Water (feet): 10.83

5. Material Used to Fill Well / Drillhole

Bentonite Chips

2. Facility / Owner Information

Facility Name: Enbridge Energy Line 6 Cambridge Station

Facility ID (FID or PWS): NA

License/Permit/Monitoring #: BRRTS Activity No. 02-28-595980

Original Well Owner: Enbridge Energy, Limited Partnership

Present Well Owner: Enbridge Energy, Limited Partnership

Mailing Address of Present Owner: 425 West Superior Street, Suite 1100

City of Present Owner: Duluth State: MN ZIP Code: 55802

4. Pump, Liner, Screen, Casing & Sealing Material

Pump and piping removed? ☐ Yes ☐ No ☒ N/A

Liner(s) removed? ☐ Yes ☐ No ☒ N/A

Liner(s) perforated? ☐ Yes ☐ No ☒ N/A

Screen removed? ☒ Yes ☐ No ☐ N/A

Casing left in place? ☐ Yes ☒ No ☐ N/A

Was casing cut off below surface? ☐ Yes ☒ No ☐ N/A

Did sealing material rise to surface? ☐ Yes ☒ No ☐ N/A

Did material settle after 24 hours? ☐ Yes ☒ No ☐ N/A

If yes, was hole retopped? ☐ Yes ☐ No ☒ N/A

If bentonite chips were used, were they hydrated with water from a known safe source? ☐ Yes ☒ No ☐ N/A

Required Method of Placing Sealing Material

☐ Conductor Pipe-Gravity ☐ Conductor Pipe-Pumped

☒ Screened & Poured (Bentonite Chips) ☐ Other (Explain): _____

Sealing Materials

☐ Neat Cement Grout

☐ Concrete

☐ Sand-Cement (Concrete) Grout

☒ Bentonite Chips

For Monitoring Wells and Monitoring Well Boreholes Only:

☒ Bentonite Chips

☐ Bentonite - Cement Grout

☐ Granular Bentonite

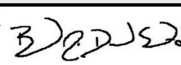
☐ Bentonite - Sand Slurry

6. Comments

SB-23

Boreholes filled/sealed per methods outlined above and visually verified.

7. Supervision of Work

Supervision of Work			DNR Use Only	
Name of Person or Firm Doing Filling & Sealing Brad Dal Santo	License # NA	Date of Filling & Sealing or Verification (mm/dd/yyyy) 2/28/2025	Date Received	Noted By
Street or Route 1600 Aspen Commons, Suite 680		Telephone Number (815) 289-3895	Comments	
City Middleton	State WI	ZIP Code 53562	Signature of Person Doing Work 	Date Signed 3/4/2025

Notice: Completion of this report is required by chs. 160, 281, 283, 289, 291-293, 295, and 299, Wis. Stats., and chs. NR 141 and 812, Wis. Adm. Code. In accordance with chs. 281, 289, 291-293, 295, and 299, Wis. Stats., failure to file this form may result in a forfeiture of between \$10-25,000, or imprisonment for up to one year, depending on the program and conduct involved. Personally identifiable information on this form is not intended to be used for any other purpose. Return form to the appropriate DNR office and bureau. See instructions on reverse for more information.

☐ Verification Only of Fill and Seal

Route to DNR Bureau:

☐ Drinking Water

☐ Watershed/Wastewater

☒ Remediation/Redevelopment

☐ Waste Management

☐ Other: _____

1. Well Location Information

County
Jefferson

WI Unique Well # of Removed Well
NA

Hicap #
NA

Latitude / Longitude (see instructions)
43.007417 N
-88.948344 W

Format Code
☒ DD
☐ DDM

Method Code
☒ GPS008
☐ SCR002
☐ OTH001

1/4 / 1/4
NE **NW**

Section
10

Township
6 N

Range
13 ☒ E
☐ W

Well Street Address
W8375 US Highway 18

Well City, Village or Town
Cambridge, Oakland Township

Well ZIP Code
53523

Subdivision Name
NA

Lot #
NA

Reason for Removal from Service
No Longer Needed

WI Unique Well # of Replacement Well
NA

3. Filled & Sealed Well / Drillhole / Borehole Information

☐ Monitoring Well
☐ Water Well
☒ Borehole / Drillhole

Original Construction Date (mm/dd/yyyy)
12/10/2024

If a Well Construction Report is available, please attach.

Construction Type:
☐ Drilled ☒ Driven (Sandpoint) ☐ Dug
☐ Other (specify): _____

Formation Type:
☒ Unconsolidated Formation ☐ Bedrock

Total Well Depth From Ground Surface (ft.)
18.02

Casing Diameter (in.)
1

Lower Drillhole Diameter (in.)
1.5

Casing Depth (ft.)
16.50

Was well annular space grouted? ☐ Yes ☒ No ☐ Unknown

If yes, to what depth (feet)?
10.87

Depth to Water (feet)
10.87

5. Material Used to Fill Well / Drillhole

Bentonite Chips

2. Facility / Owner Information

Facility Name
Enbridge Energy Line 6 Cambridge Station

Facility ID (FID or PWS)
NA

License/Permit/Monitoring #
BRRTS Activity No. 02-28-595980

Original Well Owner
Enbridge Energy, Limited Partnership

Present Well Owner
Enbridge Energy, Limited Partnership

Mailing Address of Present Owner
425 West Superior Street, Suite 1100

City of Present Owner
Duluth

State
MN

ZIP Code
55802

4. Pump, Liner, Screen, Casing & Sealing Material

Pump and piping removed? ☐ Yes ☐ No ☒ N/A

Liner(s) removed? ☐ Yes ☐ No ☒ N/A

Liner(s) perforated? ☐ Yes ☐ No ☒ N/A

Screen removed? ☒ Yes ☐ No ☐ N/A

Casing left in place? ☐ Yes ☒ No ☐ N/A

Was casing cut off below surface? ☐ Yes ☒ No ☐ N/A

Did sealing material rise to surface? ☐ Yes ☒ No ☐ N/A

Did material settle after 24 hours? ☐ Yes ☒ No ☐ N/A

If yes, was hole retopped? ☐ Yes ☐ No ☒ N/A

If bentonite chips were used, were they hydrated with water from a known safe source? ☐ Yes ☒ No ☐ N/A

Required Method of Placing Sealing Material
☐ Conductor Pipe-Gravity ☐ Conductor Pipe-Pumped
☒ Screened & Poured (Bentonite Chips) ☐ Other (Explain): _____

Sealing Materials
☐ Neat Cement Grout ☐ Concrete
☐ Sand-Cement (Concrete) Grout ☒ Bentonite Chips

For Monitoring Wells and Monitoring Well Boreholes Only:
☒ Bentonite Chips ☐ Bentonite - Cement Grout
☐ Granular Bentonite ☐ Bentonite - Sand Slurry

6. Comments

SB-24

Boreholes filled/sealed per methods outlined above and visually verified.

7. Supervision of Work

Supervision of Work			DNR Use Only	
Name of Person or Firm Doing Filling & Sealing Brad Dal Santo	License # NA	Date of Filling & Sealing or Verification (mm/dd/yyyy) 2/28/2025	Date Received	Noted By
Street or Route 1600 Aspen Commons, Suite 680		Telephone Number (815) 289-3895	Comments	
City Middleton	State WI	ZIP Code 53562	Signature of Person Doing Work 3/2/2025	Date Signed 3/4/2025

Notice: Completion of this report is required by chs. 160, 281, 283, 289, 291-293, 295, and 299, Wis. Stats., and chs. NR 141 and 812, Wis. Adm. Code. In accordance with chs. 281, 289, 291-293, 295, and 299, Wis. Stats., failure to file this form may result in a forfeiture of between \$10-25,000, or imprisonment for up to one year, depending on the program and conduct involved. Personally identifiable information on this form is not intended to be used for any other purpose. Return form to the appropriate DNR office and bureau. See instructions on reverse for more information.

☐ Verification Only of Fill and Seal

Route to DNR Bureau:

☐ Drinking Water

☐ Watershed/Wastewater

☒ Remediation/Redevelopment

☐ Waste Management

☐ Other: _____

1. Well Location Information

County
Jefferson

WI Unique Well # of Removed Well
NA

Hicap #
NA

Latitude / Longitude (see instructions)
43.007278 N
-88.948388 W

Format Code
☒ DD
☐ DDM

Method Code
☒ GPS008
☐ SCR002
☐ OTH001

1/4 1/4 **NE** 1/4 **NW** Section **10** Township **6 N** Range **13** ☒ E ☐ W
or Gov't Lot # **NA**

Well Street Address
W8375 US Highway 18

Well City, Village or Town
Cambridge, Oakland Township

Well ZIP Code
53523

Subdivision Name
NA

Lot #
NA

Reason for Removal from Service
No Longer Needed

WI Unique Well # of Replacement Well
NA

3. Filled & Sealed Well / Drillhole / Borehole Information

☐ Monitoring Well
☐ Water Well
☒ Borehole / Drillhole

Original Construction Date (mm/dd/yyyy)
12/10/2024

If a Well Construction Report is available, please attach.

Construction Type:
☐ Drilled ☒ Driven (Sandpoint) ☐ Dug
☐ Other (specify): _____

Formation Type:
☒ Unconsolidated Formation ☐ Bedrock

Total Well Depth From Ground Surface (ft.)
18.00

Casing Diameter (in.)
1

Lower Drillhole Diameter (in.)
1.5

Casing Depth (ft.)
12.75

Was well annular space grouted? ☐ Yes ☒ No ☐ Unknown

If yes, to what depth (feet)?
11.04

Depth to Water (feet)
11.04

5. Material Used to Fill Well / Drillhole

Bentonite Chips

2. Facility / Owner Information

Facility Name
Enbridge Energy Line 6 Cambridge Station

Facility ID (FID or PWS)
NA

License/Permit/Monitoring #
BRRTS Activity No. 02-28-595980

Original Well Owner
Enbridge Energy, Limited Partnership

Present Well Owner
Enbridge Energy, Limited Partnership

Mailing Address of Present Owner
425 West Superior Street, Suite 1100

City of Present Owner
Duluth

State
MN

ZIP Code
55802

4. Pump, Liner, Screen, Casing & Sealing Material

Pump and piping removed? ☐ Yes ☐ No ☒ N/A

Liner(s) removed? ☐ Yes ☐ No ☒ N/A

Liner(s) perforated? ☐ Yes ☐ No ☒ N/A

Screen removed? ☒ Yes ☐ No ☐ N/A

Casing left in place? ☐ Yes ☒ No ☐ N/A

Was casing cut off below surface? ☐ Yes ☒ No ☐ N/A

Did sealing material rise to surface? ☐ Yes ☒ No ☐ N/A

Did material settle after 24 hours? ☐ Yes ☒ No ☐ N/A

If yes, was hole retopped? ☐ Yes ☐ No ☒ N/A

If bentonite chips were used, were they hydrated with water from a known safe source? ☐ Yes ☒ No ☐ N/A

Required Method of Placing Sealing Material
☐ Conductor Pipe-Gravity ☐ Conductor Pipe-Pumped
☒ Screened & Poured (Bentonite Chips) ☐ Other (Explain): _____

Sealing Materials
☐ Neat Cement Grout ☐ Concrete
☐ Sand-Cement (Concrete) Grout ☒ Bentonite Chips

For Monitoring Wells and Monitoring Well Boreholes Only:
☒ Bentonite Chips ☐ Bentonite - Cement Grout
☐ Granular Bentonite ☐ Bentonite - Sand Slurry

From (ft.)	To (ft.)	No. Yards, Sacks Sealant or Volume (circle one)	Mix Ratio or Mud Weight
Surface	18.00		

6. Comments

SB-25

Boreholes filled/sealed per methods outlined above and visually verified.

7. Supervision of Work

Supervision of Work			DNR Use Only	
Name of Person or Firm Doing Filling & Sealing Brad Dal Santo	License # NA	Date of Filling & Sealing or Verification (mm/dd/yyyy) 2/28/2025	Date Received	Noted By
Street or Route 1600 Aspen Commons, Suite 680		Telephone Number (815) 289-3895	Comments	
City Middleton	State WI	ZIP Code 53562	Signature of Person Doing Work 3/2/25	Date Signed 3/4/2025