


	NOTICE OF LIEN §101.143(4)(ee), Stats.
Document Number	Title of Document

As provided by §101.143(4)(ee), Stats., the Department of Safety and Professional Services (department) has granted a waiver of the deductible due from the owner of property eligible for reimbursement of petroleum cleanup costs under the Petroleum Environmental Cleanup Fund Act (PECFA) to Miguel Veguilla owner(s) of the following property:

See Legal Description, attached.

RECEIVED
MAY 16 2012
ERS DIVISION

DOCUMENT # 2316587
RACINE COUNTY REGISTER OF DEEDS
May 07, 2012 4:18 PM



TYSON FETTES
RACINE COUNTY
REGISTER OF DEEDS
Fee Amount: \$30.00
Pages: 2




Record this record with the Register of Deeds.
Name and return address:
Tanya Herranz
PECFA Program Specialist
Division of Environmental and Regulatory Services
PO Box 7838
Madison WI 53707-7838
Phone (608) 266-6796

30-2

Tax Parcel: #276-000008207000

The deductible amount waived by the department is **Ten Thousand dollars (\$10,000.00)**. The property remains subject to this lien until the deductible is paid in full to the Department. No interest is recoverable on this lien.

The department certifies that to the best of its knowledge and belief, all information contained in this Notice of Lien is correct, and this lien represents a legal encumbrance upon the property. Based on the above information, the department claims a lien on all the interest, which the Owner(s) have in the above-described property.




Department of Safety and Professional Services
By:



Tanya Herranz, PECFA Program Specialist
Division of Environmental and Regulatory Services

AUTHENTICATION OF ACKNOWLEDGMENT

The above named person was sworn to before me
this 20th day of April, 2012.



Christine A. Severson, Notary Public
State of Wisconsin, County of Dane
My Commission expires on October 12th, 2014.

This document was drafted & approved
by:
State of Wisconsin
Department of Safety and Professional
Services
PO Box 7970
Madison WI 53707-7970

Parcel B: Parcel 1: That part of the East One-half of the North East One-quarter (1/4) Section Eight (8), Township Three (3) North, Range Twenty-three (23) East, bounded as follow: Begin on the West line of Fredrick Street at a point 182.05 feet North of the North line of Hamilton Street; thence West to the East line of the right of way to the Chicago & Northwestern Railroad Company; thence South along said right of way 158.05 feet; thence East to the West line of Fredrick Street; thence North 158.05 feet to the place of beginning. Excepting therefrom the South 50 feet of the East 120 feet thereof. Said land being in the City of Racine, County of Racine and State of Wisconsin.

Parcel 2: The North Two Hundred Fifty (250) feet in width of the following; That part of the East One-half (1/2) of the North East One-quarter (1/4) of Section Eight (8), Township Three (3) North, Range Twenty-three (23) East, bounded as follows, to-wit: Begin of the West line of Fredrick Street at a point 81.81 rods South of the North line of said Section; run thence West to the East line of right of way of Chicago & Northwestern Railroad Company; thence South along said East line, 24.24 rods; thence East to a point 100 feet West of the West line of Fredrick Street; thence North 50 feet; thence East 100 feet to the West line of Fredrick Street; thence North along the West line of Fredrick Street to the place of beginning. Said land being in the City of Racine and State of Wisconsin.