

NOTICE OF LIEN

§292.63(4)(ee), Stats.

DOCUMENT # 356708

**Recorded
September 08, 2015 10:09 AM**

Document Number

Title of Document

As provided by §292.63(4)(ee), Stats., the Department of Natural Resources (department) has granted a waiver of the deductible due from the owner of property eligible for reimbursement of petroleum cleanup costs under the Petroleum Environmental Cleanup Fund Act (PECFA) to Olson & Goodman, Inc. owner(s) of the following property:

**TAYLOR COUNTY WISCONSIN
REGISTER OF DEEDS
SARA K NUERNBERGER
RECORDING FEE: \$30.00
Page Total: 2
jsk**

See Exhibit A

Record this record with the Register of Deeds.

Name and return address:


David Swimm
PECFA Financial Coordinator
Department of Natural Resources
PO Box 8044
Madison WI 53708-8044
Phone (608) 264-8766

Tax Parcels: # 181-00124-0000
181-00125-0000
181-00197-0000

The deductible amount waived by the department is **two thousand five hundred dollars (\$2,500.00)**. The property remains subject to this lien until the deductible is paid in full to the Department. No interest is recoverable on this lien.

The department certifies that to the best of its knowledge and belief, all information contained in this Notice of Lien is correct, and this lien represents a legal encumbrance upon the property. Based on the above information, the department claims a lien on all the interest, which the Owner(s) have in the above-described property.


Department of Natural Resources
By:



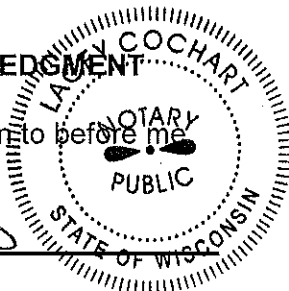
David Swimm, PECFA Financial Coordinator
Remediation and Redevelopment

AUTHENTICATION OF ACKNOWLEDGMENT

The above named person was sworn to before me
this 31 day of August, 2016



Lacey L. Cochart, Notary Public
State of Wisconsin, County of Dane
My Commission expires: permanent.



This document was drafted & approved
by:
State of Wisconsin
Department of Natural Resources
PO Box 8044
Madison WI 53708-8044

Exhibit A

Lot Six (6) of Block Three (3), of Berner's Addition to the Village of Stetsonville.

Lot Seven (7), Block Three (3), of Berner's Addition to the Village of Stetsonville and Lot Eight (8), Block Three (3), of Erickson's and Evenson's Addition to the Village of Stetsonville except those parts described as follows:

That part of Lot Seven (7), Block Three (3), of Berner's Addition; and that part of Lot Eight (8), Block Three (3), of Erickson's and Evenson's Addition to the Village of Stetsonville, located in Government Lot One (1), Section Nineteen (19), Township Thirty (30) North, Range Two (2) East, more particularly described as follows: Commencing at the Northwest corner of said Section 19, thence S 2° 45' 35" W, along the West line of said Government Lot 1, being also the center line of S.T.H. "13" 1265.50'; thence S 86° 59' 51" E, 33.00', to the point of real beginning, being also a point located 50' north of the southwest corner of said Lot 8; thence continuing S 86° 59' 51" E, along the North line of Third Avenue SE, being also a line that is 50' north of, and parallel to, the south line of said Lot 8, 89.50'; thence N 11° 57' 49" E, 33.51'; thence N 85° 56' 55" W, 67.79'; thence N 1° 47' 20" E, 3.15'; thence N 88° 12' 40" W, 27.04'; thence S 2° 45' 35" W, along the west line of said Lots 7 & 8, being also the easterly line of S.T.H "13", 36.92 feet to the point of real beginning, as described and shown on Certified Survey Map No. 196 recorded in the Office of the Taylor County Register of Deeds on May 28, 1980 in Volume 1-S Surveys on page 196, and as corrected by Affidavit dated August 22, 1990 and recorded August 27, 1990 as Document #239956 in Volume 2-S of Surveys on page 542 in the office of the Register of Deeds, Taylor County, WI.