

Trogami

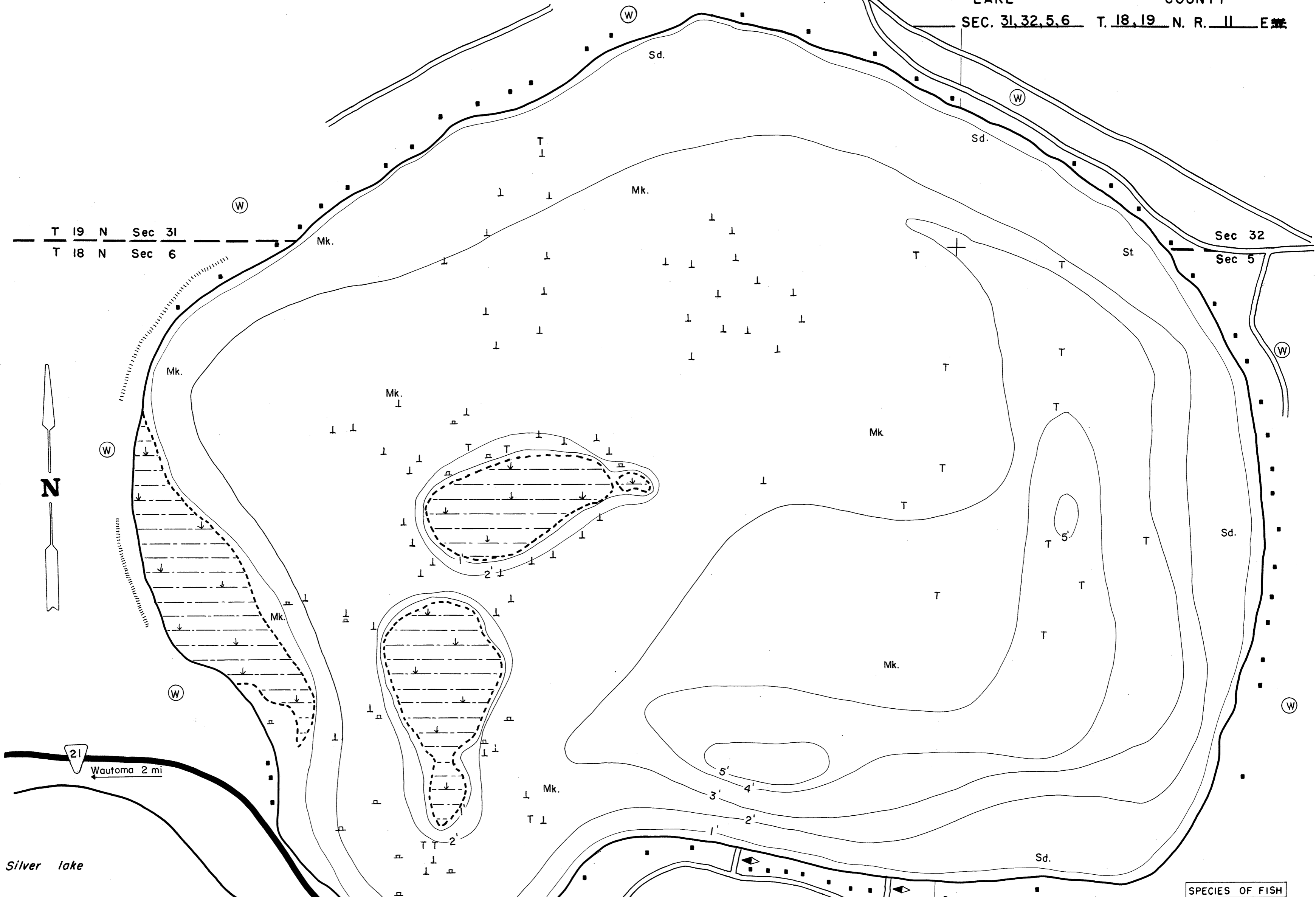
FISH LAKE

WAUSHARA COUNTY

SEC. 31, 32, 5, 6 T. 18, 19 N. R. 11 E.

T 19 N Sec 31  
T 18 N Sec 6

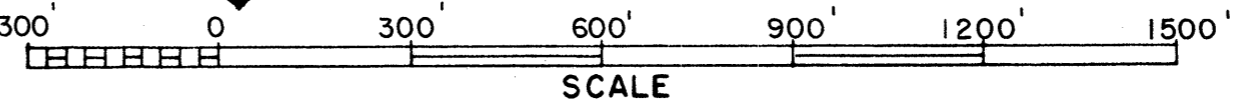
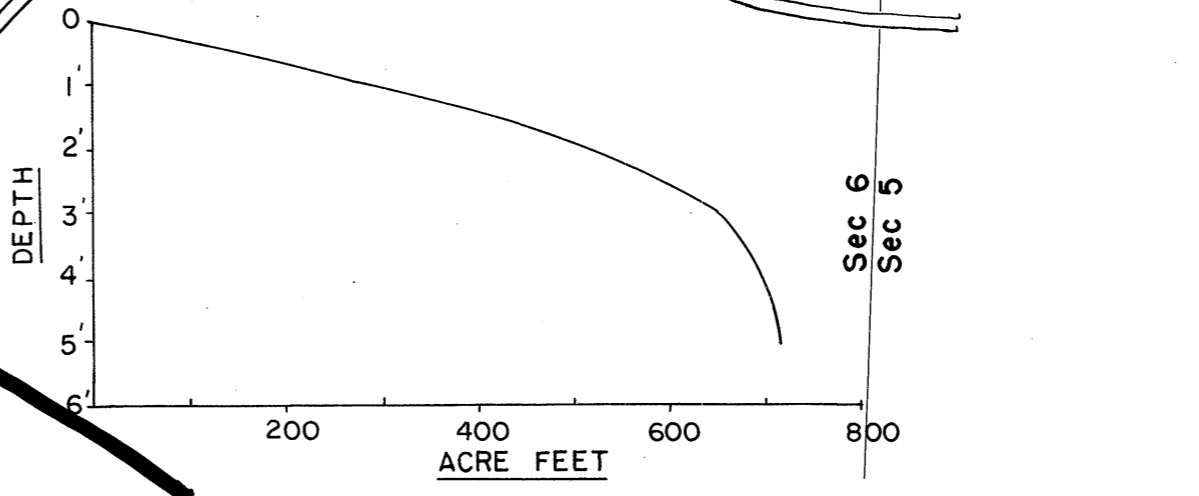
Sec 32  
Sec 5



21  
Wautoma 2 mi

Silver lake

B.M. 'X' P.S.C. on N. end of bridge  
between Fish & Silver lake  
Assumed elev. 100.0  
Water elev. 94.2



◇ Access      ◀ Access with Parking      ◀ Boat Livery  
Field work by: H. Schumde, T. Corbett      Drawn by: C. Holt

EQUIPMENT RECORDING SONAR MAPPED JUNE 1965  
MO. YR.  
WATER ELEV. 94.2

- TOPOGRAPHIC SYMBOLS
- (B) Brush
  - (PW) Partially wooded
  - (W) Wooded
  - (C) Cleared
  - (P) Pastured
  - (A) Agricultural
  - B.M. Bench Mark
  - Dwelling
  - Resort
  - ||||| Steep slope
  - - - Indefinite shoreline
  - Marsh
  - Spring
  - Intermittent stream
  - Permanent inlet
  - Permanent outlet
  - Dam
- LAKE BOTTOM SYMBOLS
- P. Peat
  - Mk. Muck
  - C. Clay
  - M. Marl
  - Sd. Sand
  - St. Silt
  - Gr. Gravel
  - R. Rubble
  - Br. Bedrock
  - T Submergent vegetation
  - ↓ Emergent vegetation
  - ▬ Floating vegetation
  - Stumps & Snags

SPECIES OF FISH		Abundant	Common	Rate
Muskie				
N. Pike		X		
Walleye				
L. M. Bass		X		
S. M. Bass				
Panfish		X		
Trout				

AREA 288.5 ACRES  
 UNDER 3FT. 75.5 %  
 OVER 20FT. 0 %  
 VOLUME 706 ACRE FT.  
 TOTAL ALK. 108 P.P.M.  
 SHORELINE 2.6 MILES  
 MAX. DEPTH 5 FEET

Source: Wisconsin Department of Natural Resources 608-266-2621  
Irogami Lake (Fish Lake)– Waushara County, Wisconsin DNR Lake Map  
Date – Jun 1965 - Historical Lake Map - Not for Navigation  
A Public Document - Please Identify the Source when using it.