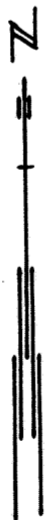
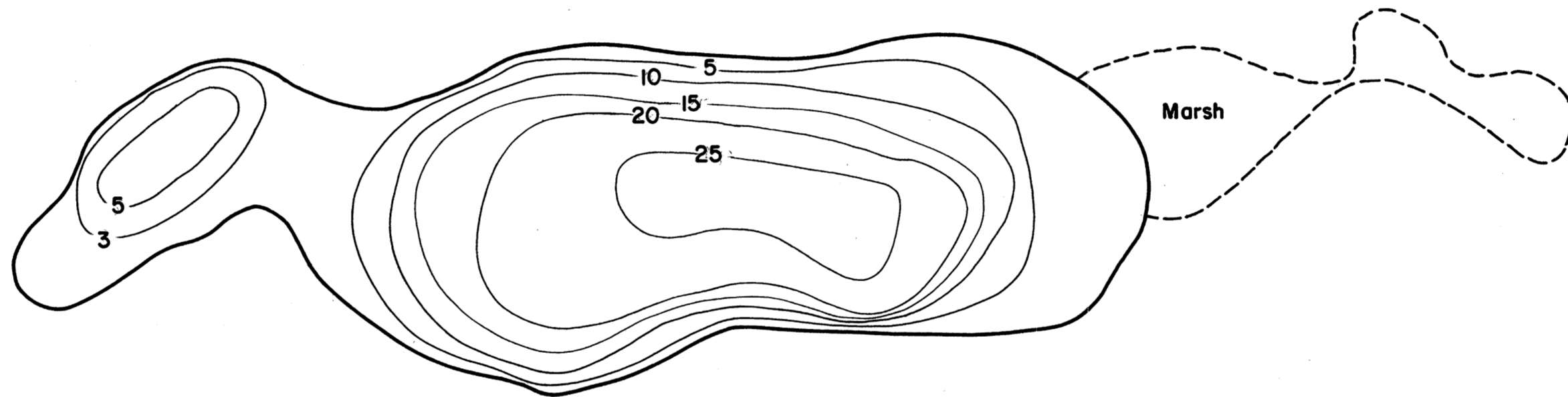
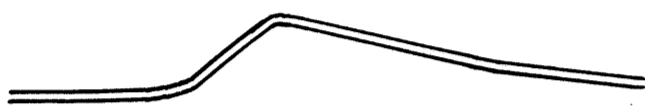


LAKE JOHNSON
SECTIONS 19
TOWNSHIP T. 23 N.
RANGE R. 11 E.
TOWN SCANDINAVIA
COUNTY WAUPACA



LAKE MAPPED _____
SOURCE OF INFORMATION _____
SOUNDINGS _____

AREA 15 Acres
TOTAL SHORELINE 0.8 Miles
MAX. DEPTH 25'
SCALE: 1"=200'

Source: Wisconsin Department of Natural Resources 608-266-2621
Johnson Lake – Waupaca County, Wisconsin DNR Lake Map
Date – Unknown - Historical Lake Map - Not for Navigation
A Public Document - Please Identify the Source when using it.