

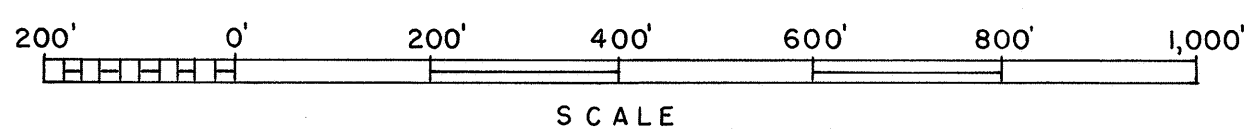
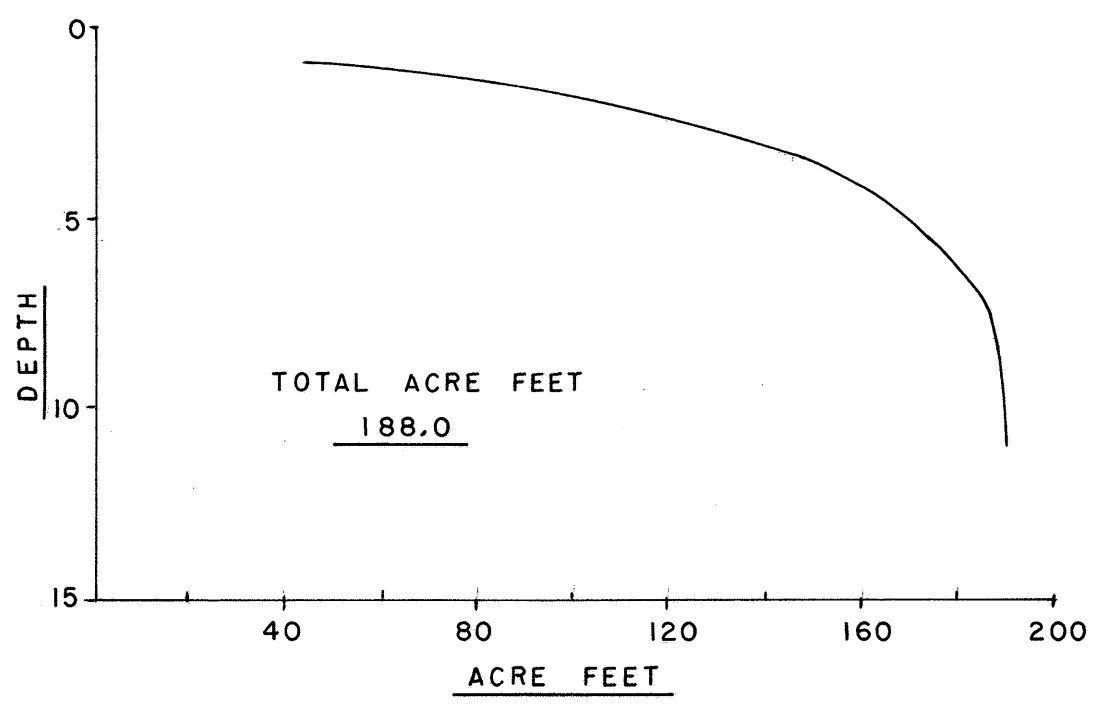
BRADLEY CR.  
 B.M. "X" TOP OF DAM ON LAKE SIDE  
 ASSUMED ELEV. 100.00'  
 WATER ELEV. 98.6'

Wooded Swamp

- LEGEND**
- TOPOGRAPHIC SYMBOLS**
- (B) Brush
  - (PW) Partially wooded
  - (W) Wooded
  - (C) Cleared
  - (P) Pastured
  - (A) Agricultural
  - B.M. Bench Mark
  - Dwelling
  - ▣ Resort
  - ||||| Steep slope
  - - - Indefinite shoreline
  - Marsh
  - Spring
  - Intermittent stream
  - Permanent inlet
  - Permanent outlet
  - Dam

- LAKE BOTTOM SYMBOLS**
- P. Peat
  - Mk. Muck
  - C. Clay
  - M. Marl
  - T. Submergent vegetation
  - ⊥ Emergent vegetation
  - ▬ Floating vegetation
  - Gr. Gravel
  - R. Rubble
  - Br. Bedrock
  - Sd. Sand

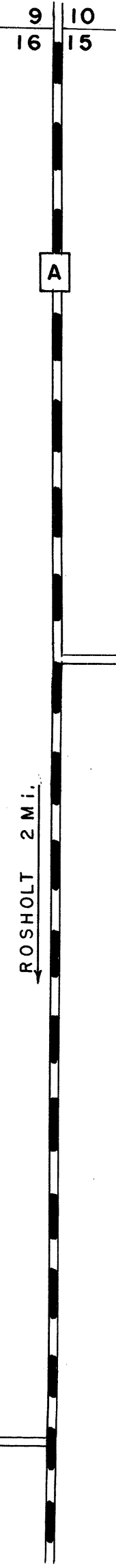
SPECIES OF FISH			
	Abundant	Common	Rare
Muskie			
N. Pike			X
Walleye			
L.M. Bass		X	
S.M. Bass			
Panfish	X		
Trout			



◇ ACCESS      ◀ ACCESS WITH PARKING      ◆ BOAT LIVERY

AREA 43.6 ACRES  
 TOTAL SHORELINE 1.36 MILES  
 MAX. DEPTH 11.0 FEET  
 UNDER 3' 24% OVER 20' 0%

Field work by: H. Schmude  
 Drawn by: E. Eaton  
 LAKE MAPPED MAY 1963  
 SOURCE OF INFORMATION W.C.D.  
 SOUNDINGS SONAR  
 TOTAL ALK. 107.0 P.P.M.



WISCONSIN  
 LIONS CAMP  
 FOR THE BLIND

Source: Wisconsin Department of Natural Resources 608-266-2621  
Lions Lake – Portage County, Wisconsin DNR Lake Map  
Date – May 1963 - Historical Lake Map - Not for Navigation  
A Public Document - Please Identify the Source when using it.