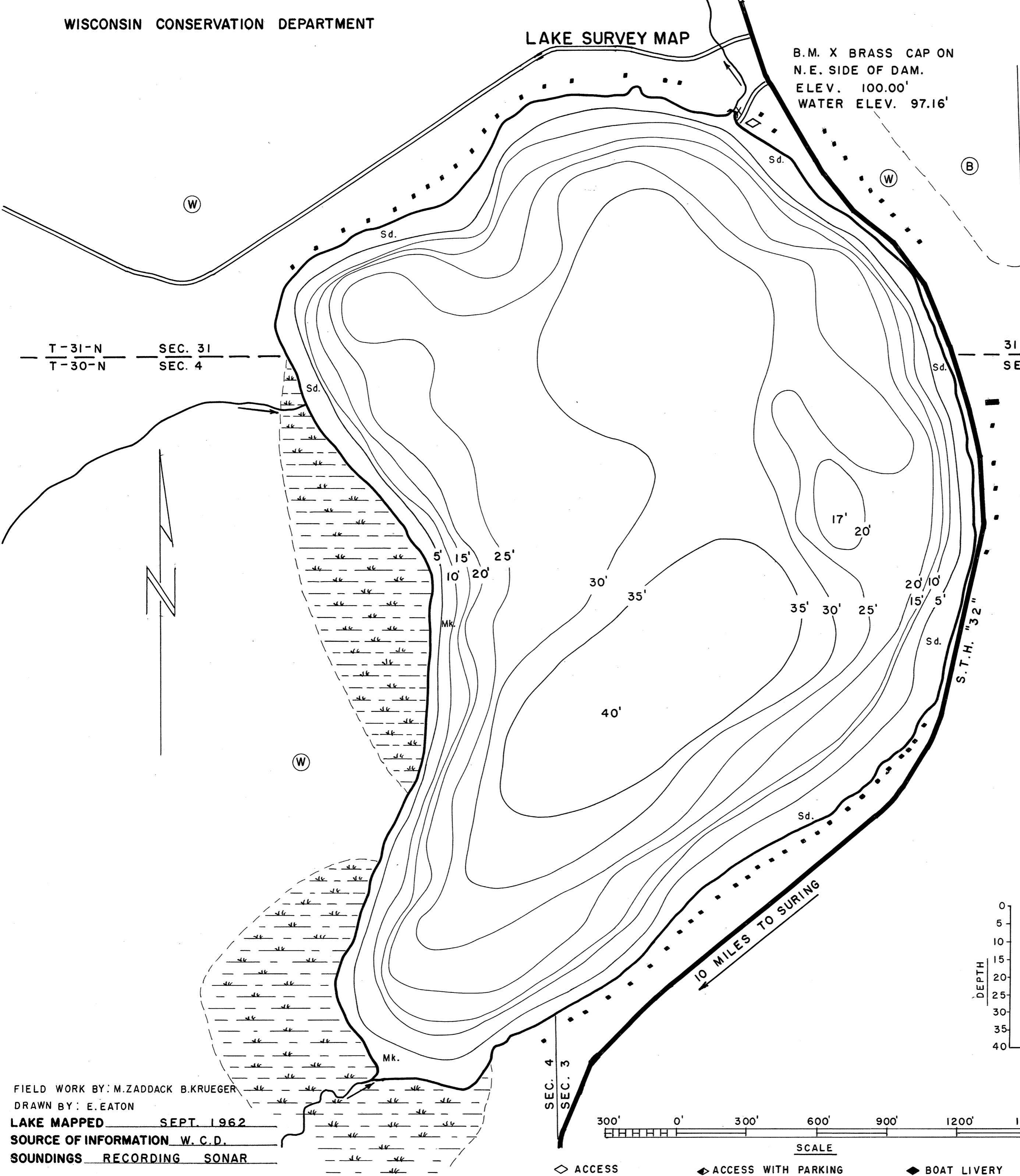


LAKE SURVEY MAP

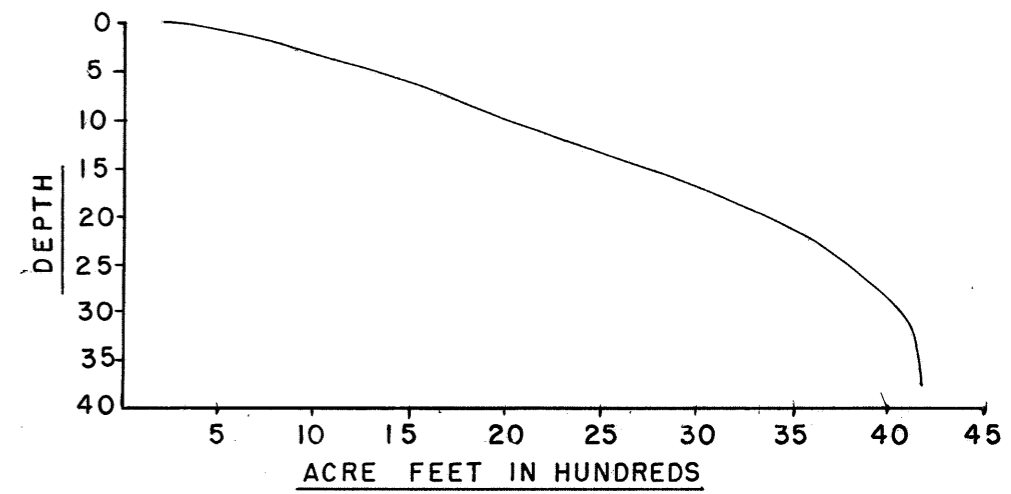
LAKE ANDERSON
 SECTIONS 31-3-4
 TOWNSHIP T-30,31-N
 RANGE R-17-E
 TOWN BREED
 COUNTY OCONTO

B.M. X BRASS CAP ON
 N.E. SIDE OF DAM.
 ELEV. 100.00'
 WATER ELEV. 97.16'

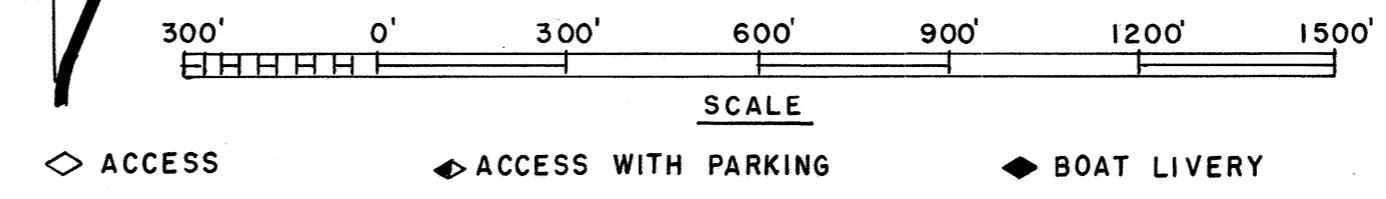


- LEGEND
- TOPOGRAPHIC SYMBOLS
- B Brush
 - PW Partially wooded
 - W Wooded
 - P Pastured
 - A Agricultural
 - B.M. Bench Mark
 - ||||| Steep slope
 - - - Indefinite shoreline
 - ||||| Marsh
 - o Spring
 - ==== Permanent inlet
 - ==== Permanent outlet
 - Cottages
- LAKE BOTTOM SYMBOLS
- Mk. Muck
 - Sd. Sand
 - Gr. Gravel
 - Br. Bedrock
 - T Submergent vegetation
 - L Emergent vegetation

SPECIES OF FISH						
	Muskie	N.Pike	Walleye	L.M. Bass	S.M. Bass	Panfish
Abundant						
Common		X	X	X	X	
Rare						



FIELD WORK BY: M.ZADDACK B.KRUEGER
 DRAWN BY: E.EATON
 LAKE MAPPED SEPT. 1962
 SOURCE OF INFORMATION W. C. D.
 SOUNDINGS RECORDING SONAR



AREA 182.4 ACRES
 TOTAL SHORELINE 2.3 MILES
 MAX. DEPTH 40 FEET
 SCALE: AS SHOWN

Source: Wisconsin Department of Natural Resources 608-266-2621
Anderson Lake – Oconto County, Wisconsin DNR Lake Map
Date - Sep 1962 - Historical Lake Map - Not for Navigation
A Public Document - Please Identify the Source when using it.