

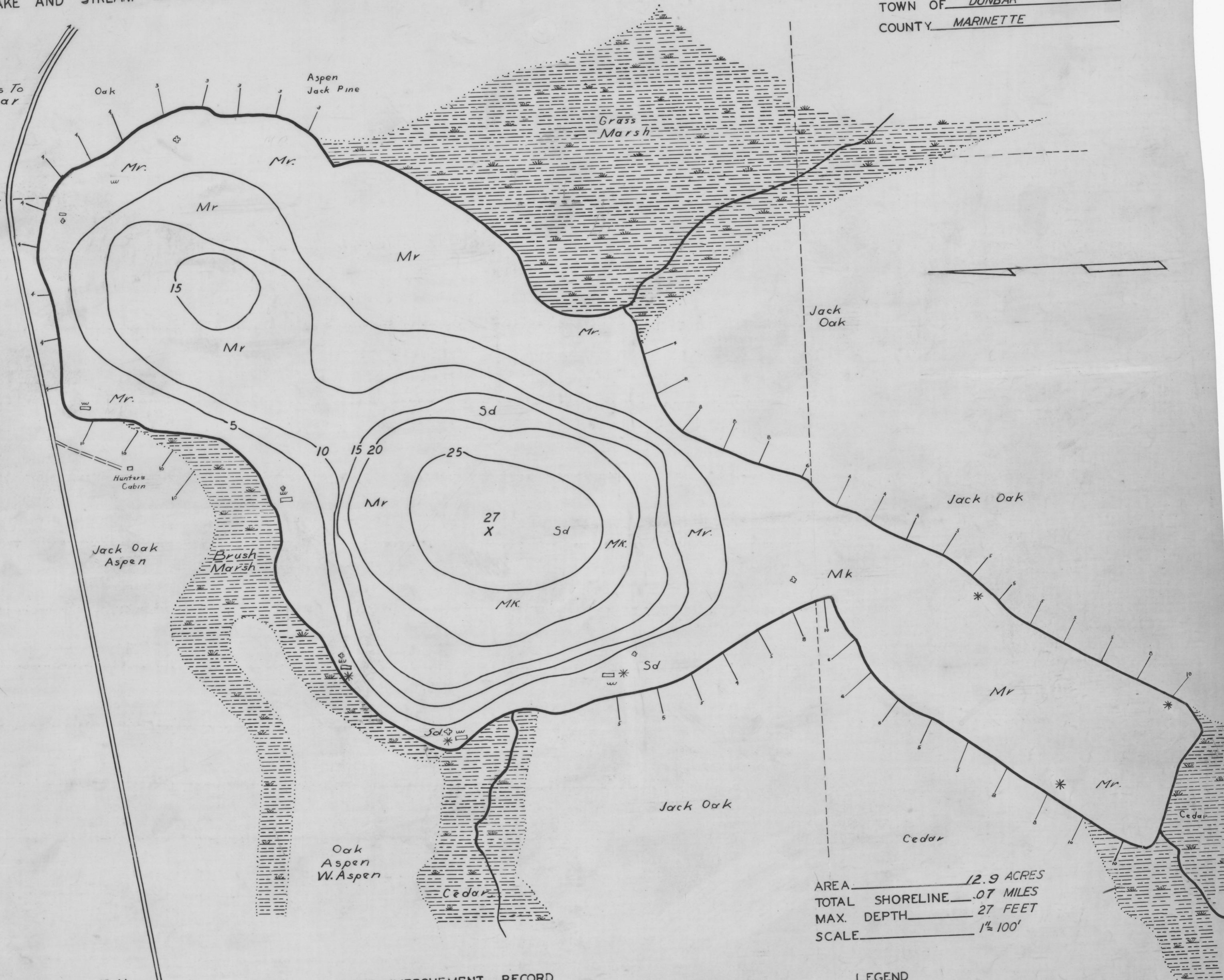

LAKE SURVEY MAP

Spur

WISCONSIN CONSERVATION DEPARTMENT  
BIOLOGY DIVISION  
LAKE AND STREAM IMPROVEMENT SECTION

LAKE \_\_\_\_\_  
SECTION 3  
TOWNSHIP 37 N  
RANGE 18 E  
TOWN OF DUNBAR  
COUNTY MARINETTE

7 Miles To Dunbar



AREA 12.9 ACRES  
TOTAL SHORELINE .07 MILES  
MAX. DEPTH 27 FEET  
SCALE 1" = 100'

DATE AUG 1941  
COMPILED BY \_\_\_\_\_  
TRACED BY R.G.J. CCC  
SOURCE OF INFORMATION  
CAMP DUNBAR LAKE SURVEY  
PROJECT Feb. 1941  
SOUNDINGS 100 FOOT INTERVALS  
DATES OF MAP REVISION \_\_\_\_\_  
WORK AGENCY CCC

LAKE IMPROVEMENT RECORD

TYPE	DATE	1937		
BRUSH REFUGES	10			
SAPLING TANGLES	50			
SPAWNING BOXES	40			
MINNOW SPAWNER	150			
TOTAL	250			

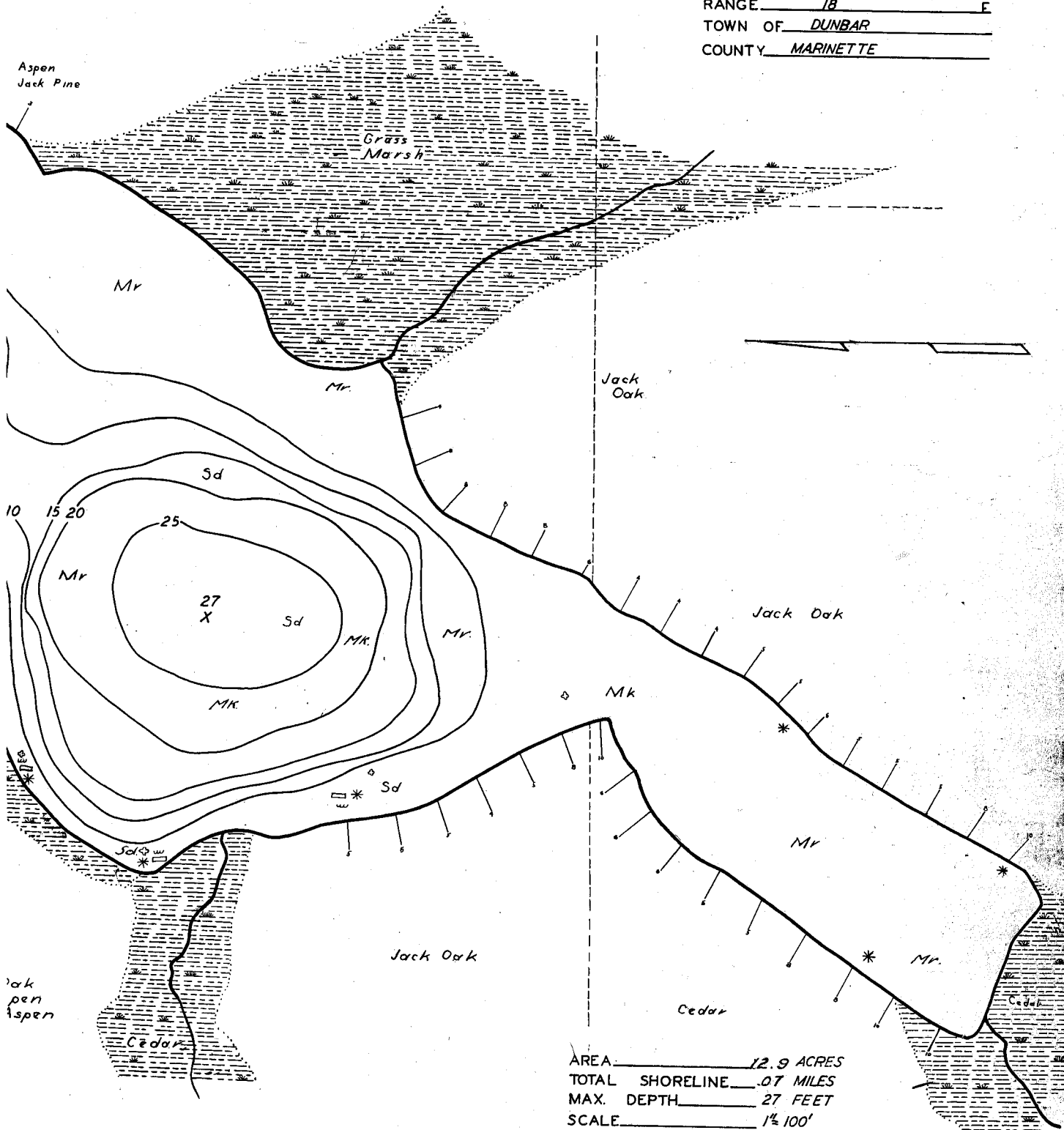
LEGEND

- WEED BEDS
- ⊙ ROCKY SHOALS
- Sd SAND
- Cl CLAY
- Gr GRAVEL
- Mk MUCK
- DWELLING
- ABANDONED DWELLING
- ⊠ RESORT
- Mr MARL

# LAKE SURVEY MAP

NT  
TION

LAKE Spur  
SECTION 3  
TOWNSHIP 37 N  
RANGE 18 E  
TOWN OF DUNBAR  
COUNTY MARINETTE



AREA 12.9 ACRES  
TOTAL SHORELINE .07 MILES  
MAX. DEPTH 27 FEET  
SCALE 1" = 100'

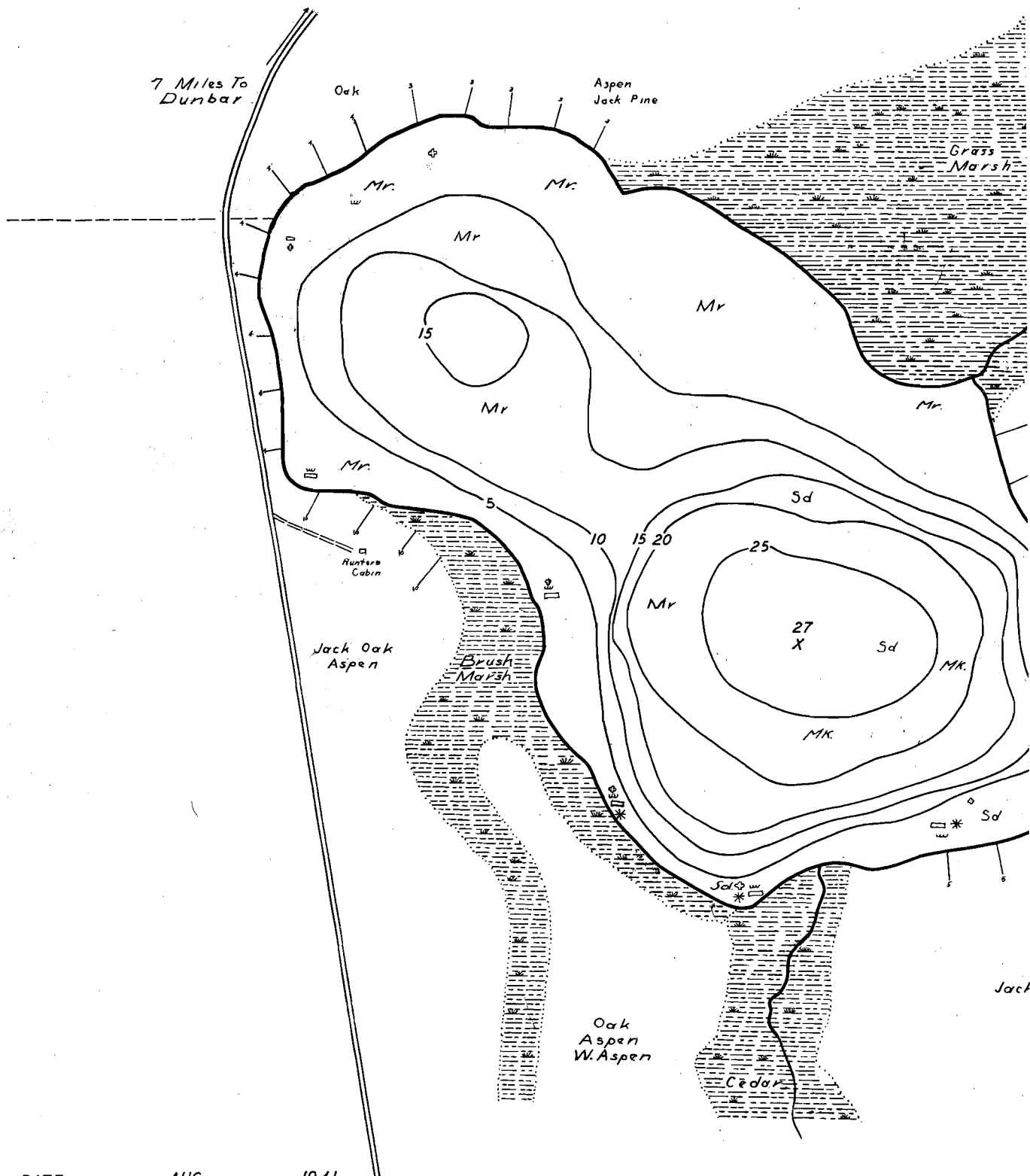
## LAKE IMPROVEMENT RECORD

	DATE	1937		
REFUGES	10			
TANGLES	50			
SPAWNER	40			
TOTAL	250			

## LEGEND

- ☉ WEED BEDS
- ⊙ ROCKY SHOALS
- Sd SAND
- Cl CLAY
- Gr GRAVEL
- Mk MUCK
- DWELLING
- ABANDONED DWELLING

WISCONSIN CONSERVATION DEPARTMENT  
 BIOLOGY DIVISION  
 LAKE AND STREAM IMPROVEMENT SECTION



DATE AUG 1941  
 COMPILED BY \_\_\_\_\_  
 TRACED BY R.G.J. CCC  
 SOURCE OF INFORMATION  
CAMP DUNBAR LAKE SURVEY  
PROJECT Feb. 1941  
 SOUNDINGS 100 FOOT INTERVALS  
 DATES OF MAP REVISION \_\_\_\_\_

LAKE IMPROVEMENT RECORD

TYPE	DATE	1937		
◇ BRUSH REFUGES	10			
∩ SAPLING TANGLES	50			
□ SPAWNING BOXES	40			
* MINNOW SPAWNER	150			
TOTAL		250		

Source: Wisconsin Department of Natural Resources 608-266-2621  
Spur Lake – Marinette County, Wisconsin DNR Lake Map  
Date – Aug 1941 - Historical Lake Map - Not for Navigation  
A Public Document - Please Identify the Source when using it.