
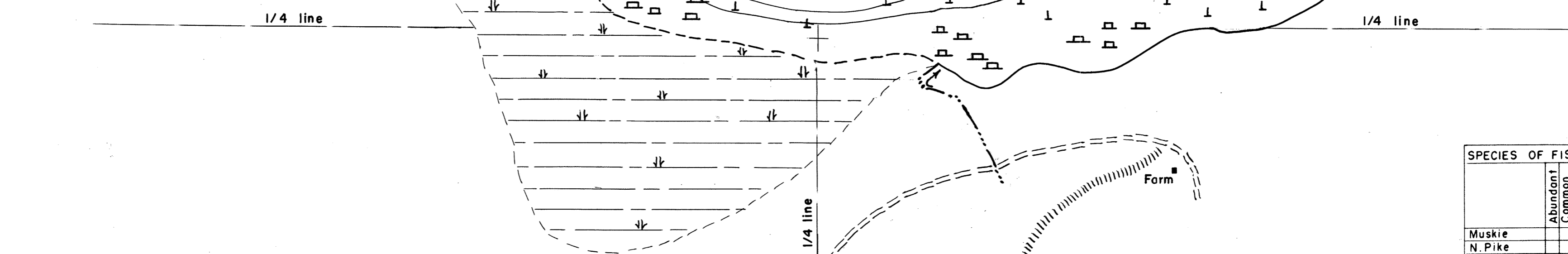
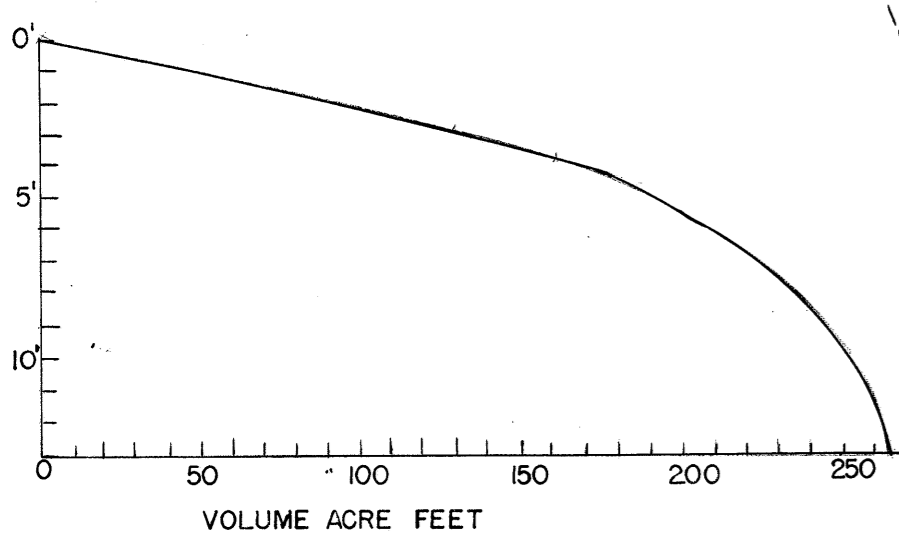


LAKE SURVEY MAP

DYER LAKE
SEC. 30 T. 2 N. R. 19 E. #

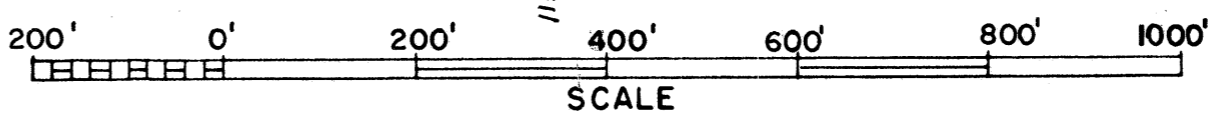
Department of Natural Resources
B.M. "X" 1239-A Square cut in S.E. corner of concrete foundation for a pump, 330' N.E. of dam on the north side of log cabin.
Elevation 835.51'
Water Elev. 827.37'



UPDATED AUG. 1967

EQUIPMENT 200' GRIDS THRU ICE MAPPED FEB. 1953
MO. YR.

- | TOPOGRAPHIC SYMBOLS | | LAKE BOTTOM SYMBOLS | |
|-----------------------|------------------------|---------------------|-------------------------|
| (B) Brush | Steep slope | P. Peat | Gr. Gravel |
| (PW) Partially wooded | ~ Indefinite shoreline | Mk. Muck | R. Rubble |
| (W) Wooded | Marsh | C. Clay | Br. Bedrock |
| (C) Cleared | Spring | M. Marl | T Submergent vegetation |
| (P) Pastured | Intermittent stream | Sd. Sand | ↓ Emergent vegetation |
| (A) Agricultural | Permanent inlet | St. Silt | ⊕ Floating vegetation |
| B.M. Bench Mark | Permanent outlet | | |
| ■ Dwelling | Dam | | |
| □ Resort | | | |



◇ Access ◆ Access with Parking ◆ Boat Livery
Field work by: Schwenn & Spielman Drawn by: D. Laiho

SPECIES OF FISH		
	Abundant	Present
Muskie		
N. Pike		X
Walleye		
L.M. Bass	X	
S.M. Bass		
Panfish	X	
Trout		

AREA 50.78 ACRES
UNDER 3FT. 30.5 %
OVER 20FT. 0.0 %
VOLUME 264.01 ACRE FT.
TOTAL ALK. 208 P.P.M.
SHORELINE 1.18 MILES
MAX. DEPTH 13 FEET

Source: Wisconsin Department of Natural Resources 608-266-2621
Dyer Lake – Kenosha County, Wisconsin DNR Lake Map
Date – Aug 1967 - Historical Lake Map - Not for Navigation
A Public Document - Please Identify the Source when using it.