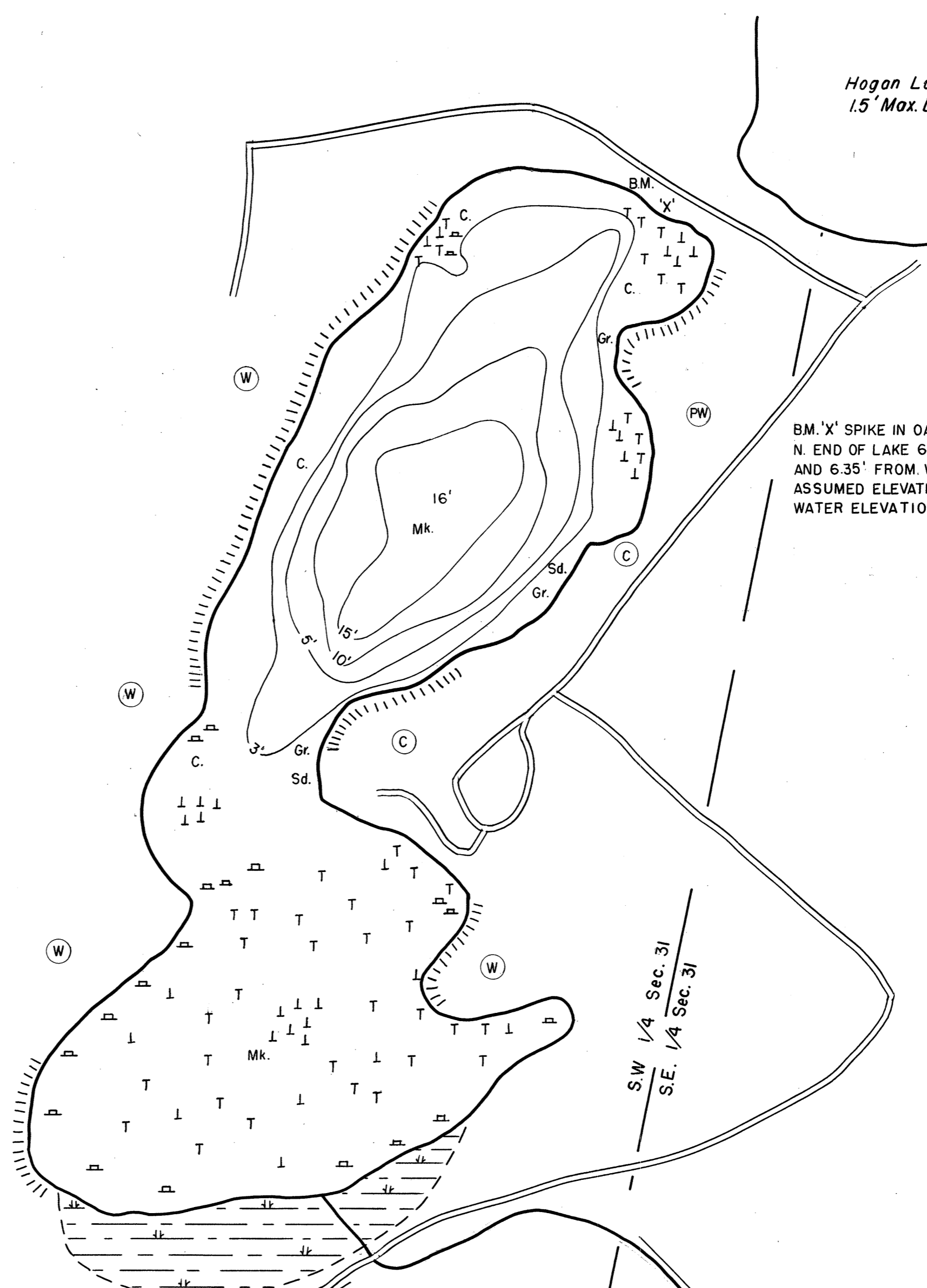
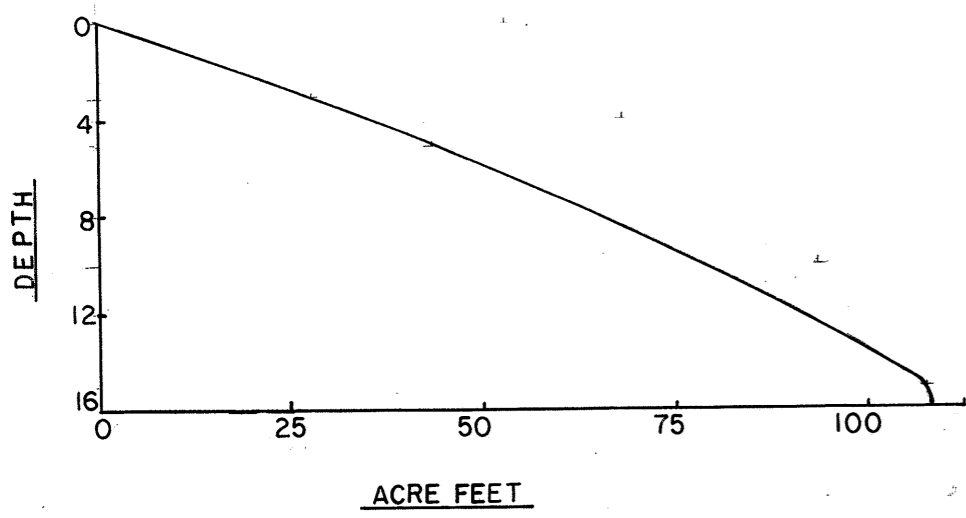


Hogan Lake
 1.5' Max. Depth

BM. 'X' SPIKE IN OAK TREE 3' FROM BASE
 N. END OF LAKE 60' SOUTH OF EDGE OF ROAD.
 AND 6.35' FROM WATER.
 ASSUMED ELEVATION 100.00'
 WATER ELEVATION 94.97'



WAUKESHA CO.
 WALWORTH CO.

1 Mile to
 Eagleville

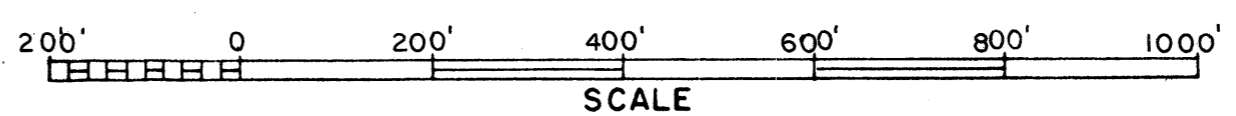
S.W. 1/4 Sec. 31
 S.E. 1/4 Sec. 31

SPECIES OF FISH			
	Abundant	Common	Rare
Muskie			
N. Pike			
Walleye			
L.M. Bass		X	
S.M. Bass			
Panfish	X		
Trout			

EQUIPMENT RECORDING SONAR MAPPED JUNE 1966
 MO. YR.

- TOPOGRAPHIC SYMBOLS
- (B) Brush
 - (PW) Partially wooded
 - (W) Wooded
 - (C) Cleared
 - (P) Pastured
 - (A) Agricultural
 - B.M. Bench Mark
 - Dwelling
 - Resort
 - ||||| Steep slope
 - - - Indefinite shoreline
 - Marsh
 - Spring
 - Intermittent stream
 - Permanent inlet
 - Permanent outlet
 - Dam
- LAKE BOTTOM SYMBOLS
- P. Peat
 - Mk. Muck
 - C. Clay
 - M. Marl
 - Sd. Sand
 - St. Silt
 - Gr. Gravel
 - R. Rubble
 - Br. Bedrock
 - T Submergent vegetation
 - ↓ Emergent vegetation
 - ⊞ Floating vegetation
 - ⊞ Stumps & Snags

WATER ELEV. 94.97'



◇ Access ◈ Access with Parking ◆ Boat Livery
 Field work by: H. Schwenn Drawn by: J. Roth

AREA 25.30 ACRES
 UNDER 3FT. 61 %
 OVER 20FT. 0 %
 VOLUME 108.16 ACRE FT.
 TOTAL ALK. 193 P.P.M.
 SHORELINE 1.10 MILES
 MAX. DEPTH 16 FEET

Source: Wisconsin Department of Natural Resources 608-266-2621
Rainbow Springs Lake – Waukesha County, Wisconsin DNR Lake Map
Date – Jun 1966 - Historical Lake Map - Not for Navigation
A Public Document - Please Identify the Source when using it.