

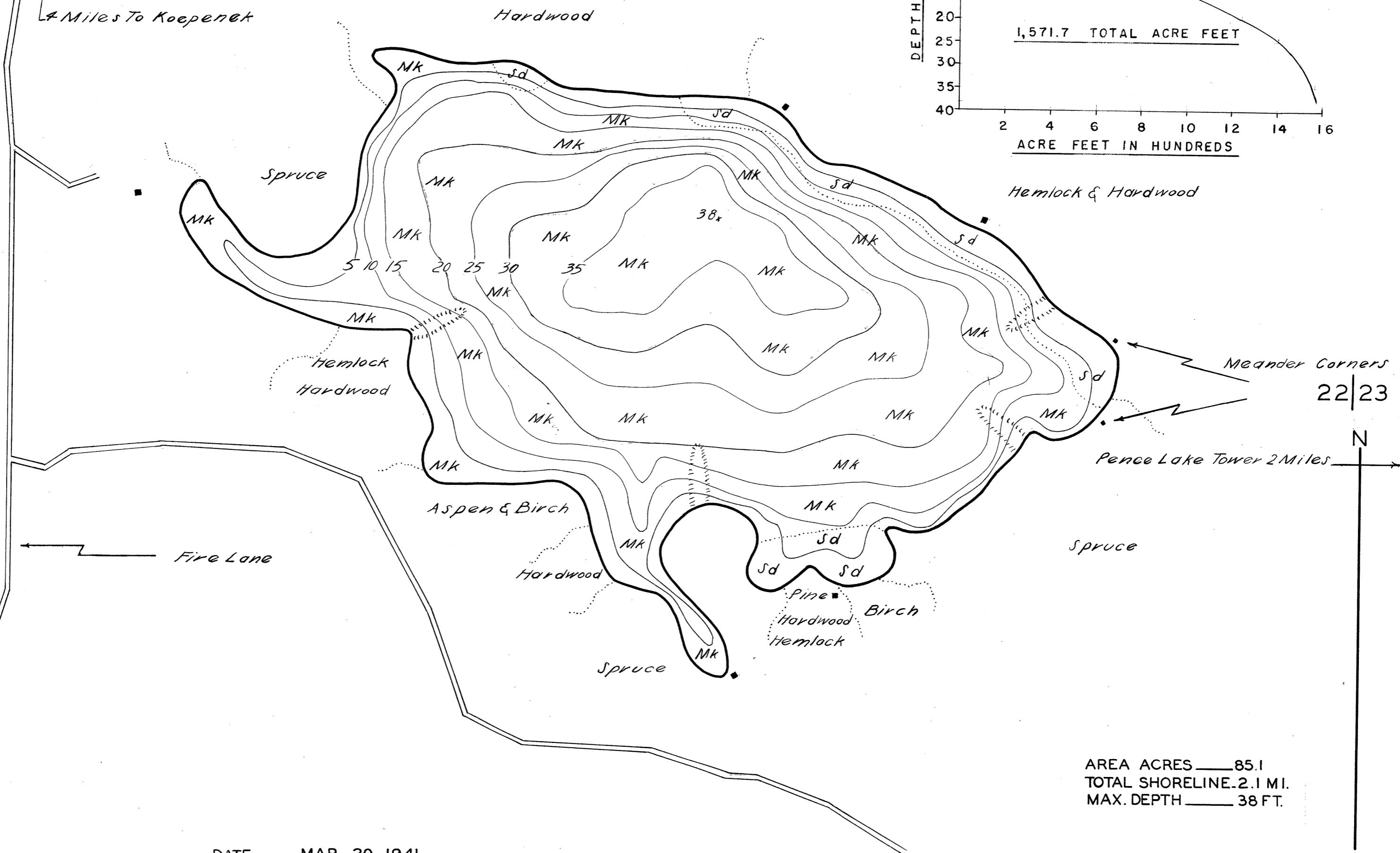
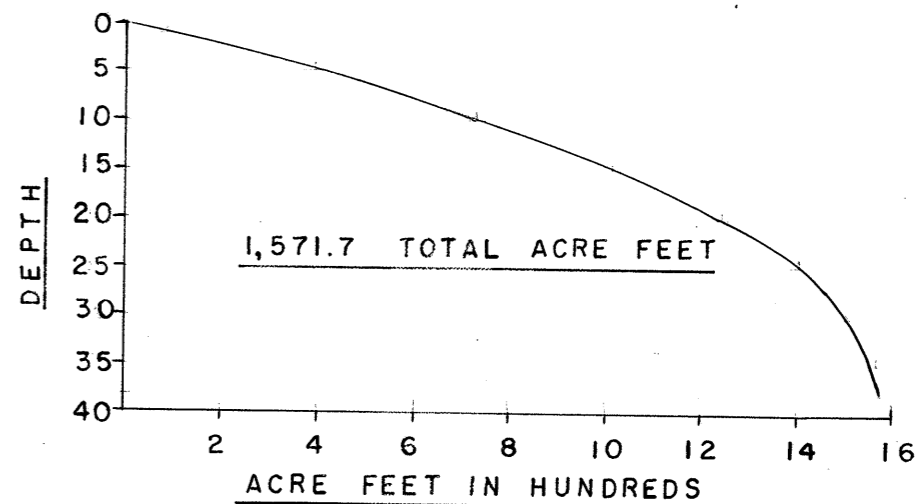
LAKE SURVEY MAP

WISCONSIN CONSERVATION DEPARTMENT
 BIOLOGY DIVISION
 LAKE AND STREAM IMPROVEMENT SECTION

LAKE JACK FORM FH17
 SECTION 22-23
 TOWNSHIP 33 N
 RANGE 11 E
 TOWN OF UPHAM
 COUNTY LANGLADE

3/4 Mile To CNWRR
 School 1 Mile

4 Miles To Koepenek



AREA ACRES 85.1
 TOTAL SHORELINE 2.1 MI.
 MAX. DEPTH 38 FT.

6 Miles

Checked
 W.P.S.
 E.M.H.
 2/19/41


DATE MAR. 20 1941
 COMPILED BY O.S.B.
 TRACED BY C.E.K. W.P.A.
 SOURCE OF INFORMATION W.P.A. LAKE IMPROVEMENT PROJECT
1936. CAMP ELCHO LAKE SURVEY
PROJECT.
 SOUNDINGS AT 250 FT INTERVALS

DATES OF MAP REVISION _____
SEPT. 16 1941
 WORK AGENCY CCC. W.P.A.

LAKE IMPROVEMENT RECORD

TYPE	DATE	1936			
○ BRUSH REFUGES		38			
~ SAPLING TANGLES		331			
□ SPAWNING BOXES					
* MINNOW SPAWNERS		250			
TOTAL					

SCALE 1 INCH EQUALS 330 FT.



- LEGEND
- WEED BEDS
 - ~ ROCKY SHOALS
 - SD.SAND
 - CL.CLAY
 - GR.GRAVEL
 - MK.MUCK
 - DWELLING
 - ABANDONED DWELLING
 - ▣ RESORT

Source: Wisconsin Department of Natural Resources 608-266-2621
Jack Lake - Langlade County, Wisconsin DNR Lake Map
Date Mar 1941 - Historical Lake Map - Not for Navigation
A Public Document - Please Identify the Source when using it.