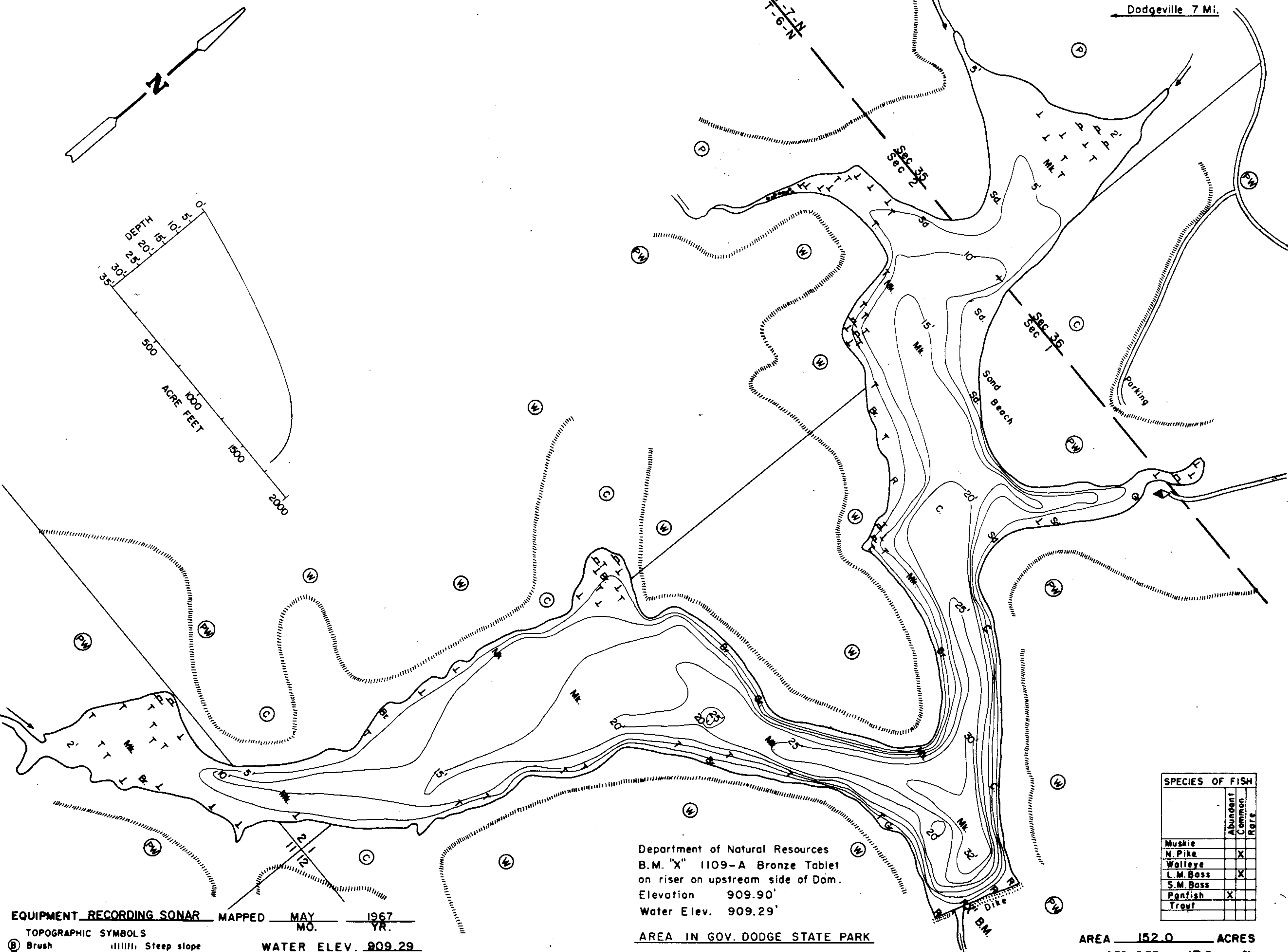
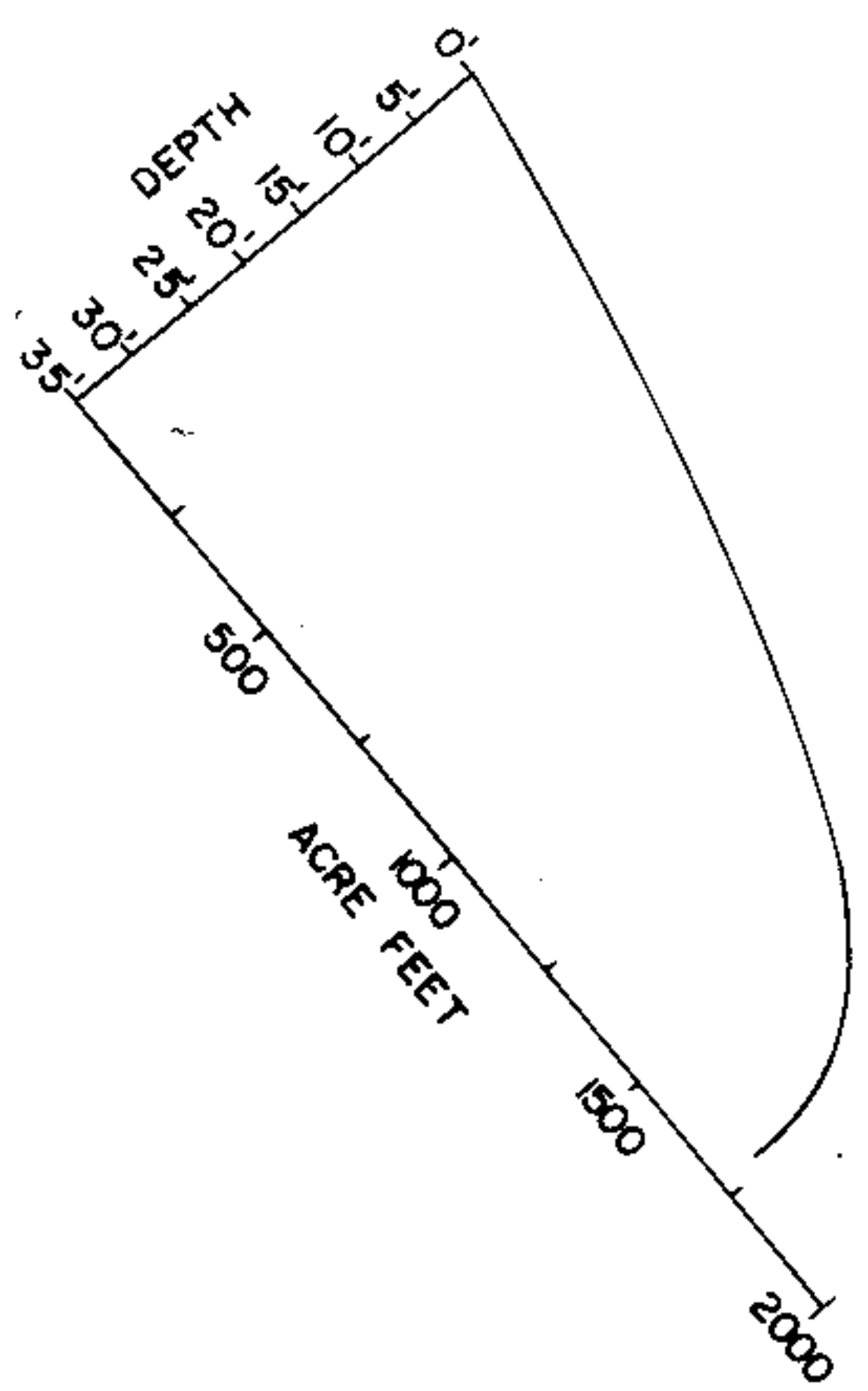


LAKE SURVEY MAP

TWIN VALLEY LAKE IOWA COUNTY
SEC. 12, 11, 35, 36 T. 6.7 N. R. 3 E.



Dodgeville 7 Mi.



Department of Natural Resources
B.M. "X" 1109-A Bronze Tablet
on riser on upstream side of Dam.
Elevation 909.90'
Water Elev. 909.29'

AREA IN GOV. DODGE STATE PARK

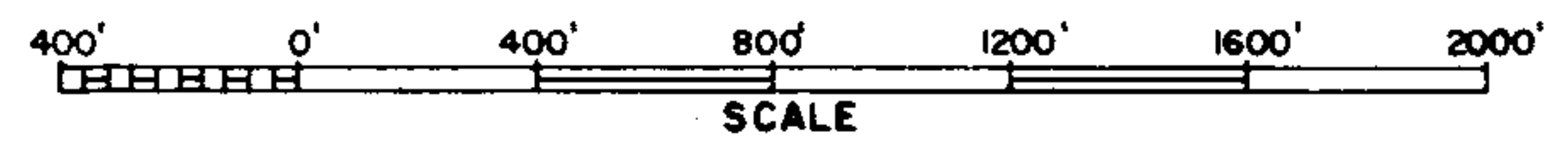
SPECIES OF FISH		
	Abundant	Common
Muskie		
N. Pike		X
Walleye		X
L.M. Bass	X	
S.M. Bass		
Panfish	X	
Trotl		

AREA 152.0 ACRES
UNDER 3FT. 17.8 %
OVER 20FT. 15.2 %
VOLUME 1718.3 ACRE FT.
TOTAL ALK. 165 P.P.M.
SHORELINE 5.6 MILES
MAX. DEPTH 32 FEET

EQUIPMENT RECORDING SONAR MAPPED MAY 1967
MO. YR.

- TOPOGRAPHIC SYMBOLS
- (B) Brush
 - (PW) Partially wooded
 - (W) Wooded
 - (C) Cleared
 - (P) Pastured
 - (A) Agricultural
 - B.M. Bench Mark
 - Dwelling
 - Resort
 - (|||||) Steep slope
 - - - Indefinite shoreline
 - Marsh
 - Spring
 - Intermittent stream
 - Permanent inlet
 - Permanent outlet
 - Dam

- LAKE BOTTOM SYMBOLS
- P. Peat
 - G. Gravel
 - Stumps & Snags
 - Mk. Muck
 - R. Rubble
 - Br. Bedrock
 - M. Marl
 - T. Submergent vegetation
 - Sd. Sand
 - Emergent vegetation
 - St. Silt
 - Floating vegetation



◇ Access ◀ Access with Parking ◆ Boat Livery
Field work by: R. Spielman, H. Schwanz Drawn by: C. Halt

Source: Wisconsin Department of Natural Resources 608-266-2621
Twin Valley Lake – Iowa County, Wisconsin DNR Lake Map
Date – May 1967 - Historical Lake Map - Not for Navigation
A Public Document - Please Identify the Source when using it.