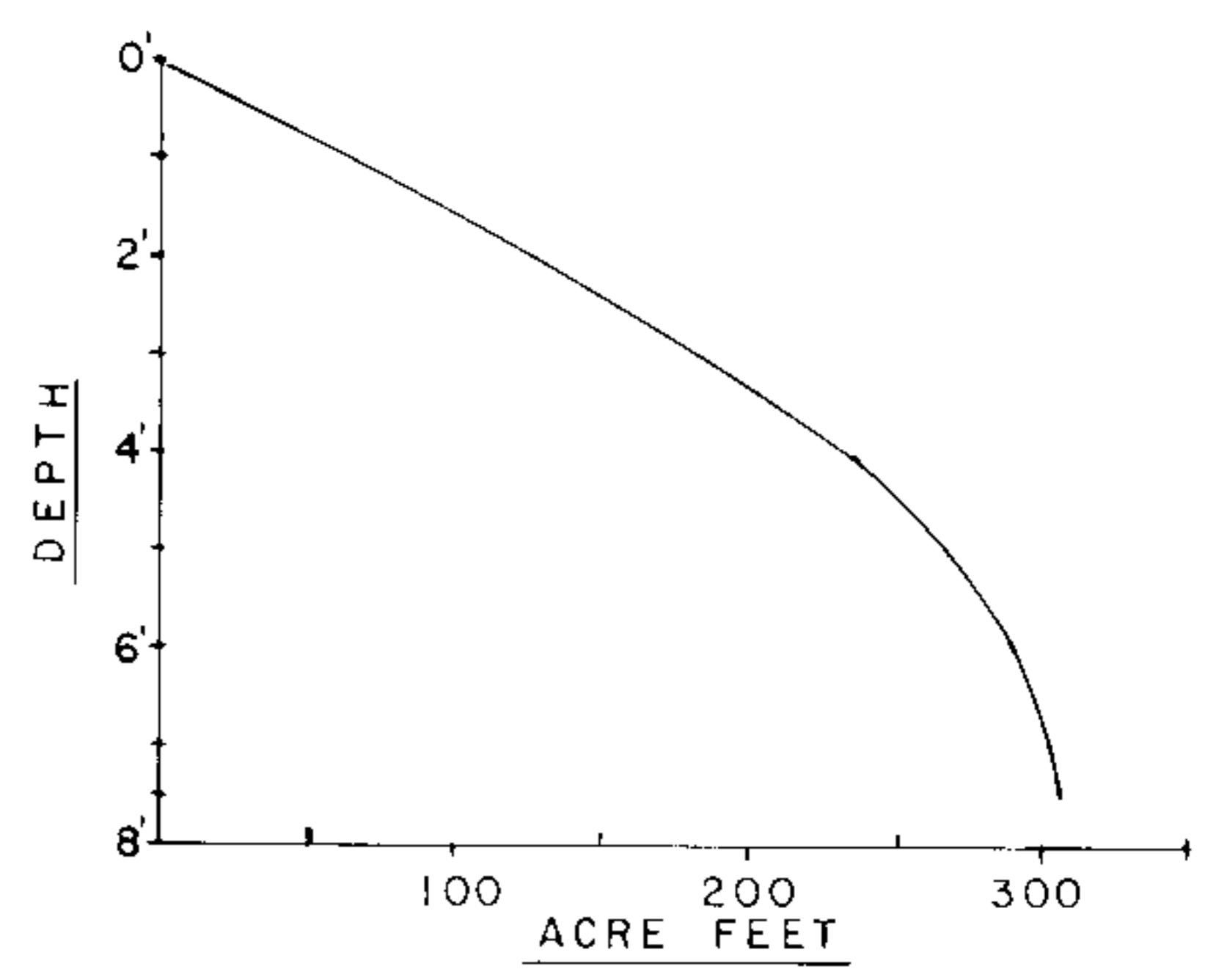
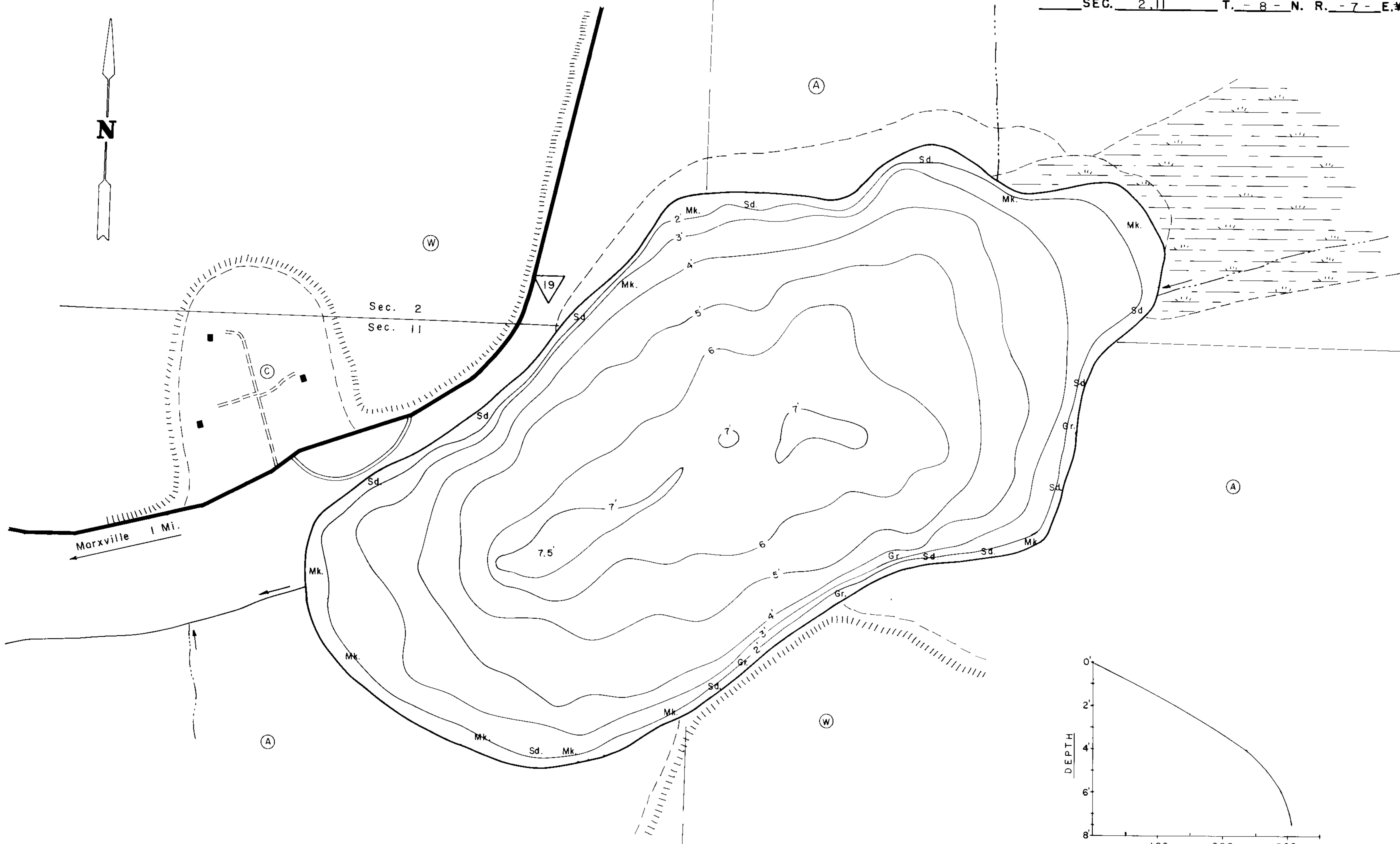


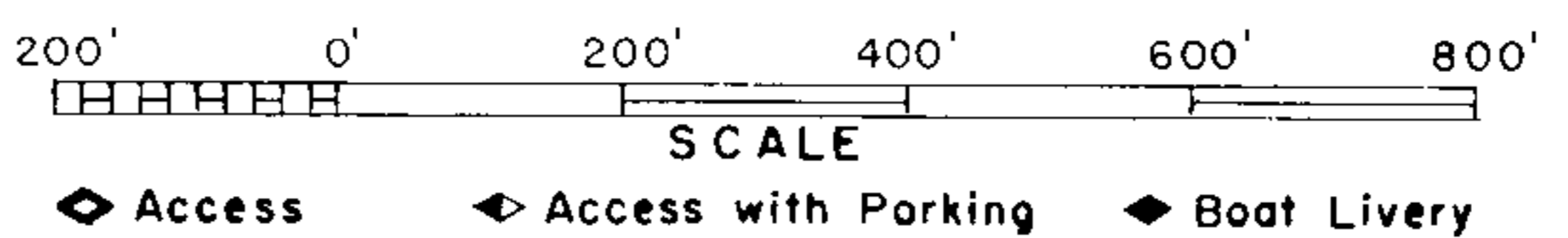
LAKE SURVEY MAP

INDIAN LAKE COUNTY
DANE COUNTY
SEC. 2, 11 T. 8 - N. R. 7 - E. #



EQUIPMENT SOUNDING POLE MAPPED MARCH 1981
MONTH YEAR

TOPOGRAPHIC SYMBOLS		LAKE BOTTOM SYMBOLS	
(B) Brush	Steep slope	P. Peat	B Boulders
(PW) Partially wooded	Indefinite shoreline	Mk. Muck	% Stumps & Snags
(W) Wooded	Marsh	C. Clay	Rock danger to navigation
(C) Cleared	Spring	M. Marl	T Submergent vegetation
(P) Pastured	Intermittent stream	Sd. Sand	↓ Emergent vegetation
(A) Agricultural	Permanent inlet	St. Silt	↑ Floating vegetation
B.M. Bench Mark	Permanent outlet	Gr. Gravel	Brush shelters
■ Dwelling	Dam	R. Rubble	
□ Resort	D.N.R. State owned land	Br. Bedrock	
□ Camp			



Drawn by: E. Eaton
Field work by: G. Weaner, G. Quinn

SPECIES OF FISH	Abundance		
	Abundant	Common	Present
Muskie			
N. Pike			
Walleye			
L.M. Bass		X	
S.M. Bass			
Panfish	X		
Trout			

WATER AREA 67.2 ACRES
 UNDER 3 FT. 21 %
 OVER 20 FT. 0 %
 MAX. DEPTH 7.5 FEET.
 TOTAL ALK. 130 P.P.M.
 VOLUME 304.4 ACRE FT.
 MAIN SHORELINE 1.349 MI.
 ISLAND SHORELINE MI.

Source: Wisconsin Department of Natural Resources 608-266-2621
Indian Lake – Dane County, Wisconsin DNR Lake Map
Date – Mar 1981 - Historical Lake Map - Not for Navigation
A Public Document - Please Identify the Source when using it.