

JOURNEYS END ROAD

WISCONSIN

RIVER

Rhinelander

RIVER ROAD

HARMONY HILL

DR.

Flowage

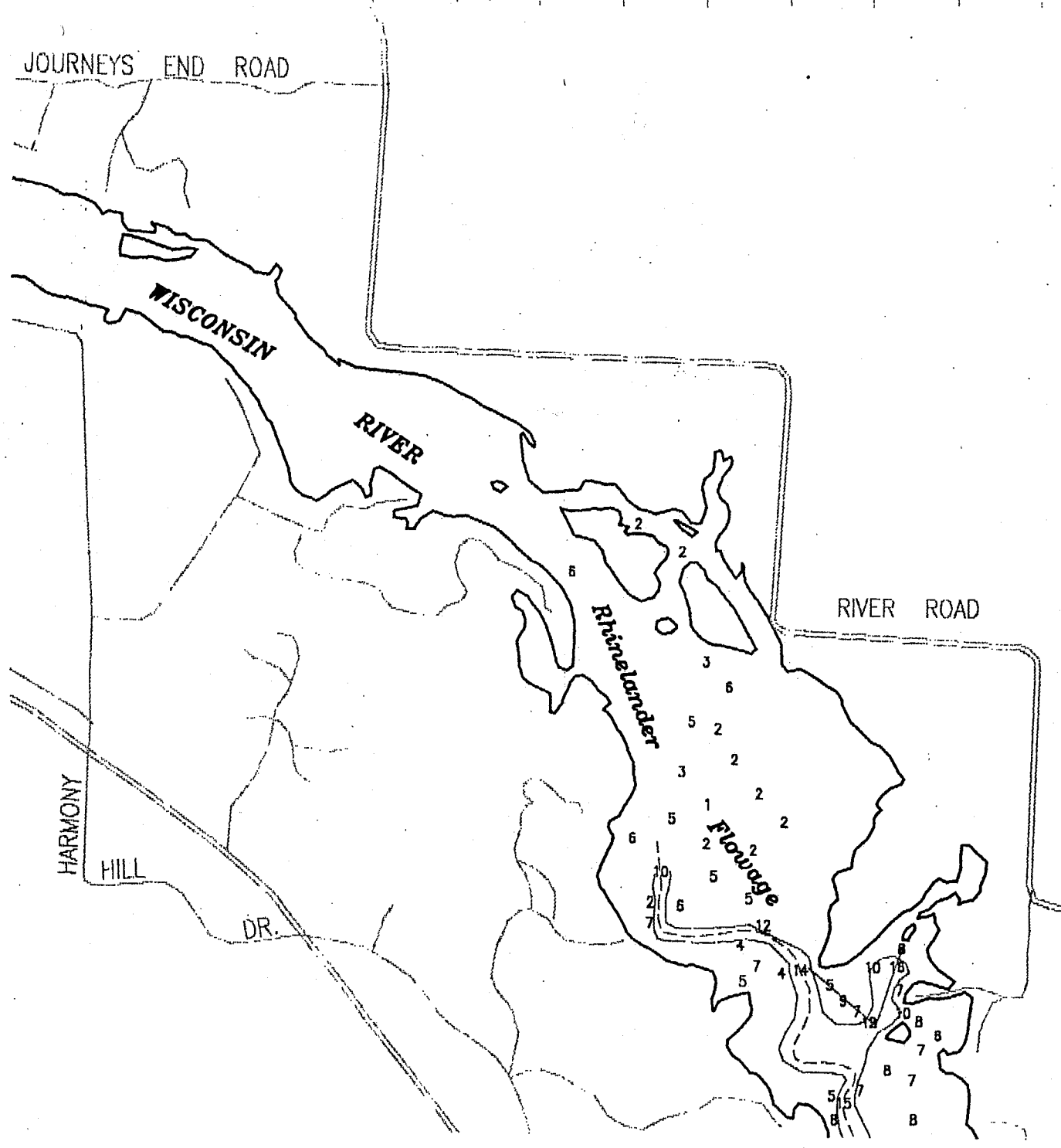
RHINELANDER FLOWAGE (Upstream)



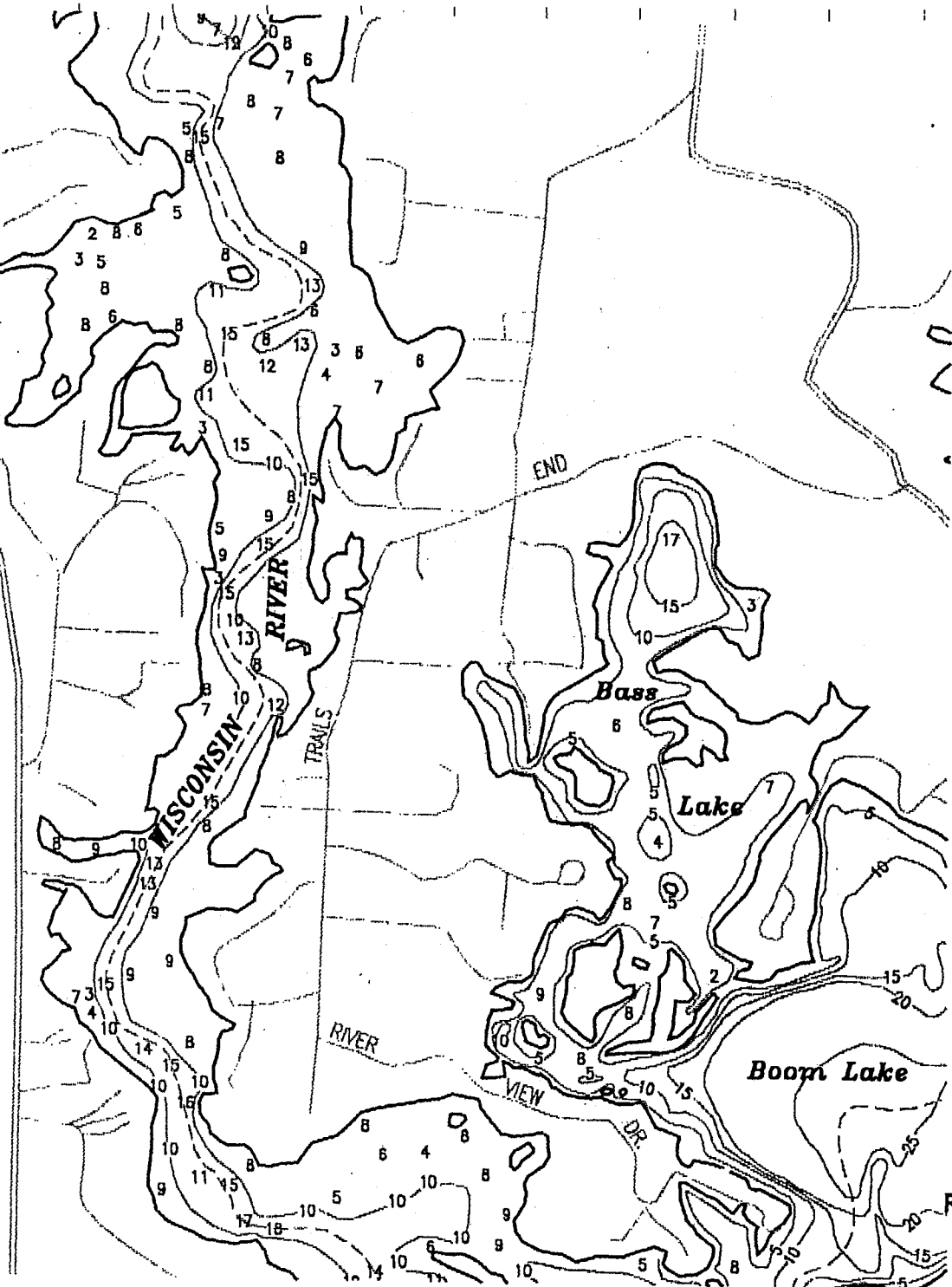
1500 0
SCALE IN FEET

RHINELANDER HYDROELECTRIC PROJECT

RHINELANDER PAPER CO.
RHINELANDER, WISCONSIN



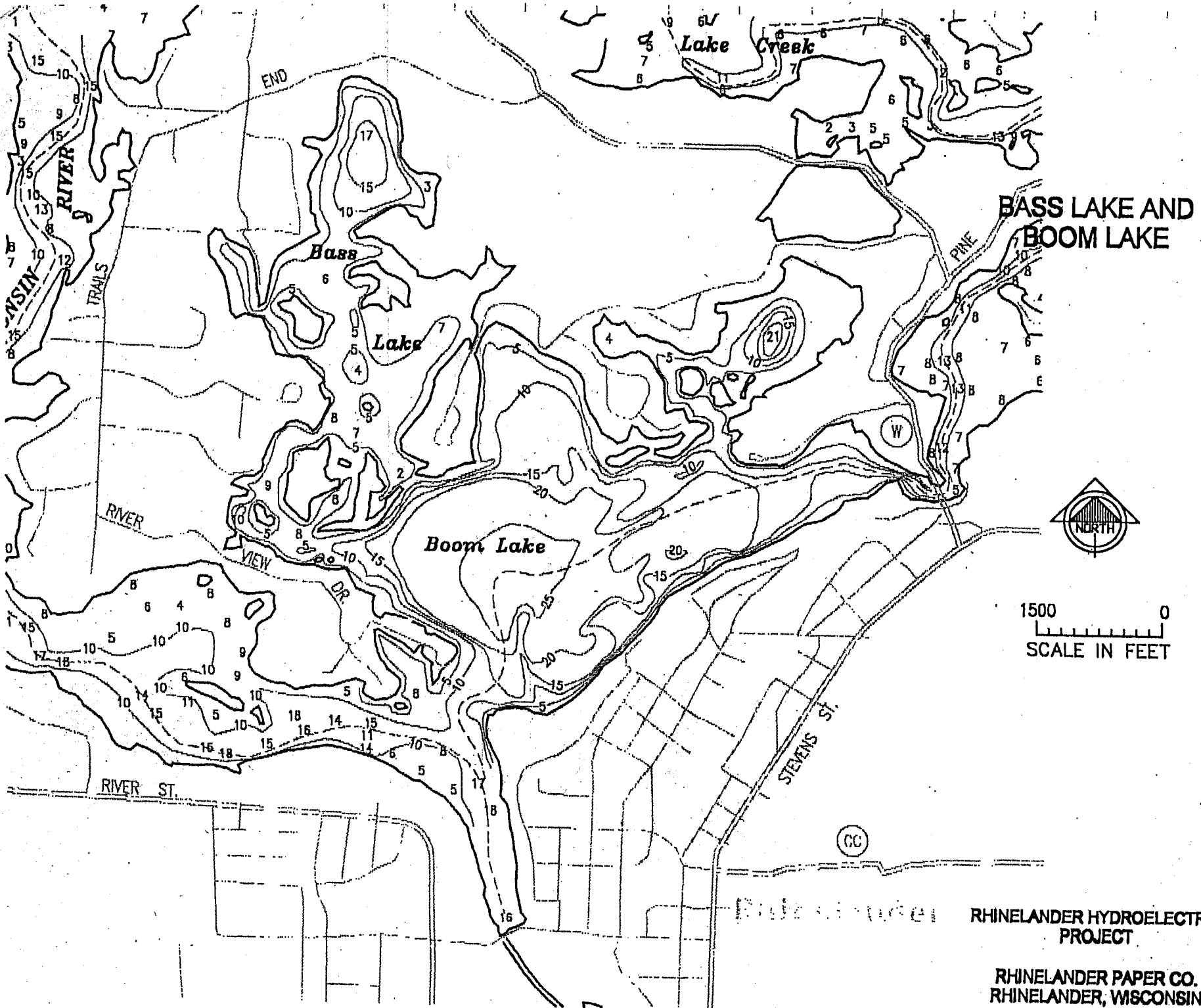
**RHINELANDER
FLOWAGE
(Downstream)**



1500 0
SCALE IN FEET

**RHINELANDER HYDROELECTRIC
PROJECT**

**RHINELANDER PAPER CO.
RHINELANDER, WISCONSIN**



**BASS LAKE AND
BOOM LAKE**

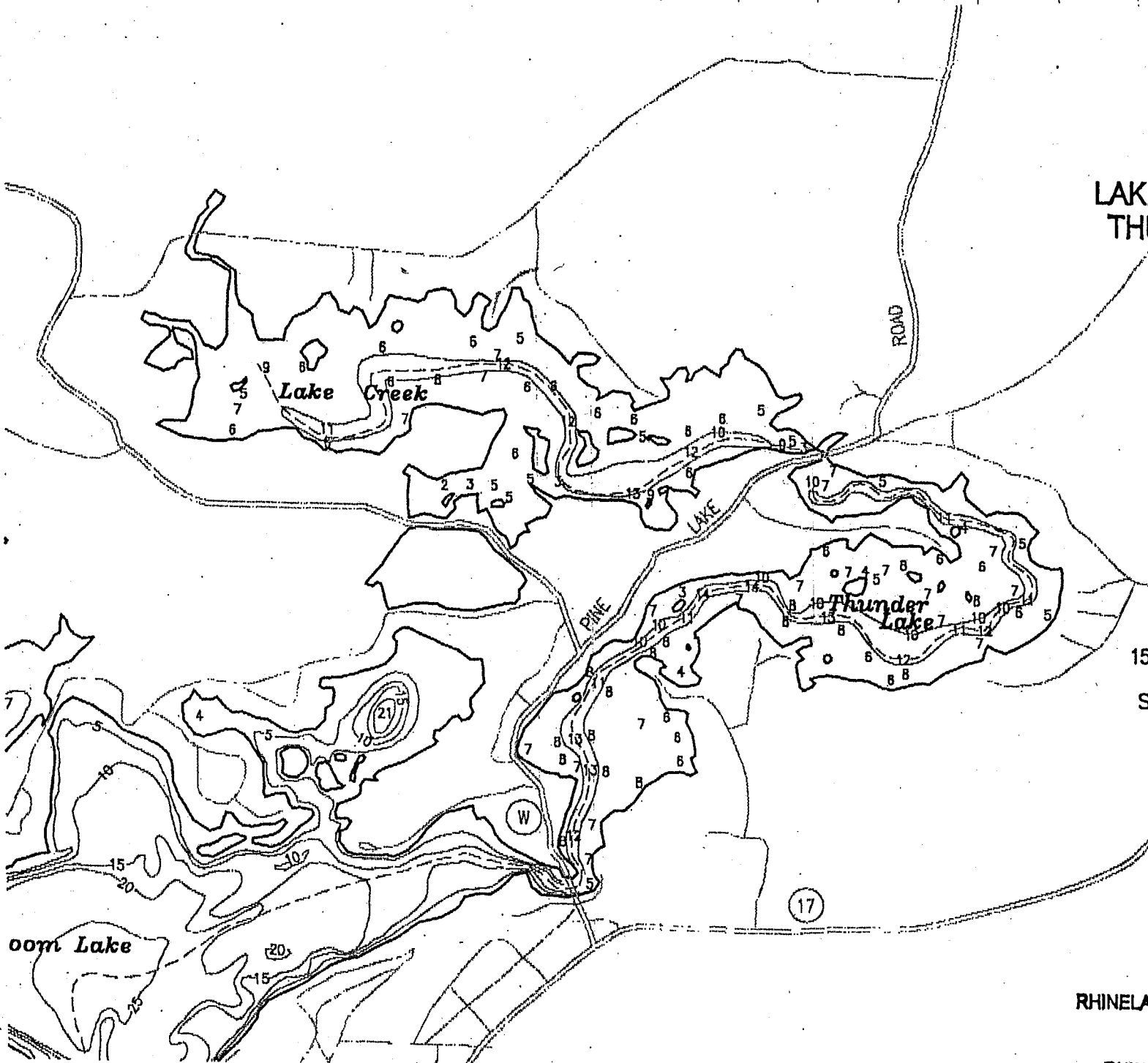


1500 0
SCALE IN FEET

**RHINELANDER HYDROELECTRIC
PROJECT**

**RHINELANDER PAPER CO.
RHINELANDER, WISCONSIN**

LAKE CREEK AND THUNDER LAKE



1500 0
SCALE IN FEET

RHINELANDER HYDROELECTRIC PROJECT

**RHINELANDER PAPER CO.
RHINELANDER, WISCONSIN**

Source: Wisconsin Department of Natural Resources 608-266-2621
Rhinelanders Flowage – Oneida County, Wisconsin DNR Lake Map
Date – 2000 - Historical Lake Map - Not for Navigation
A Public Document - Please Identify the Source when using it.