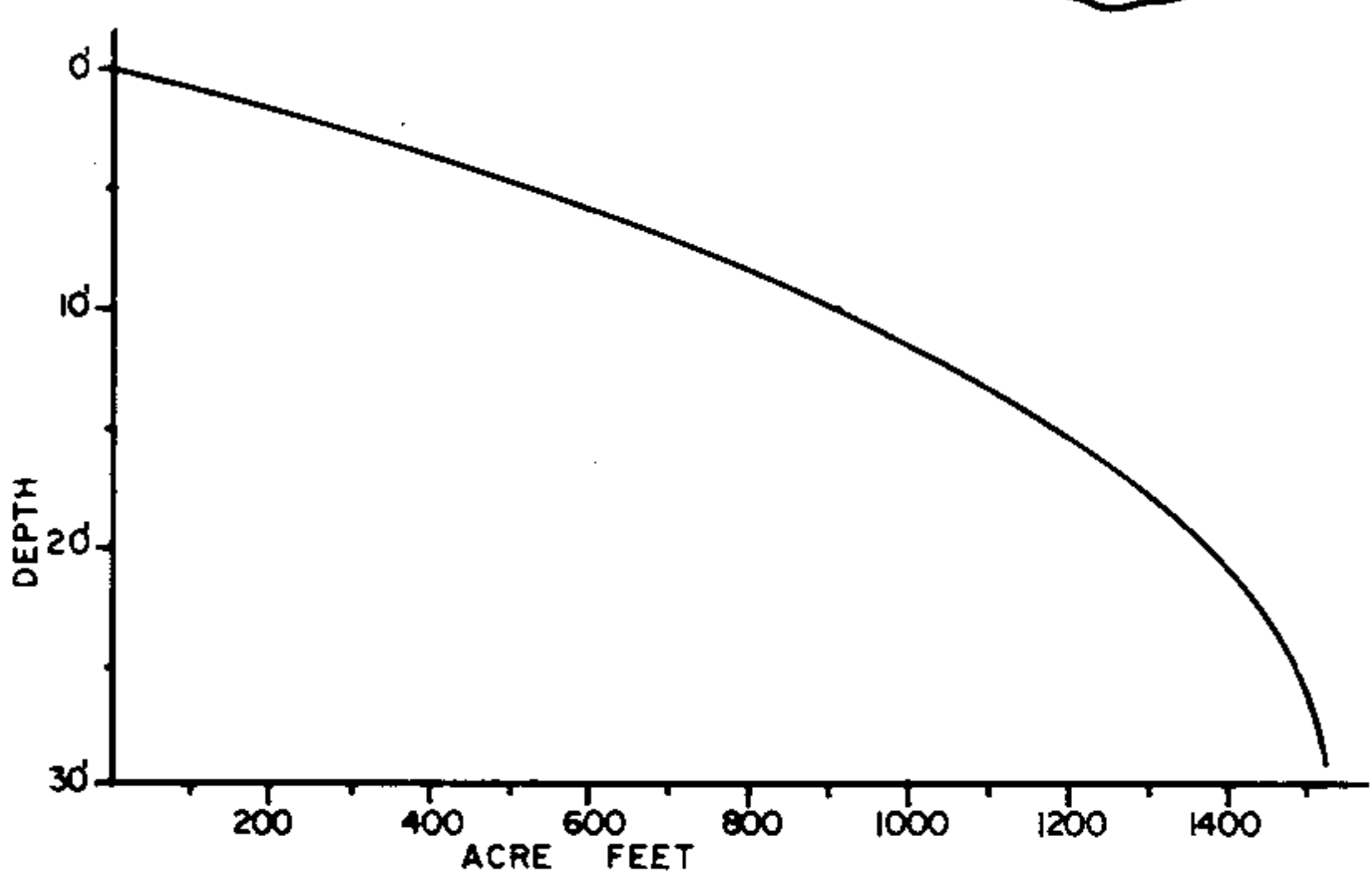
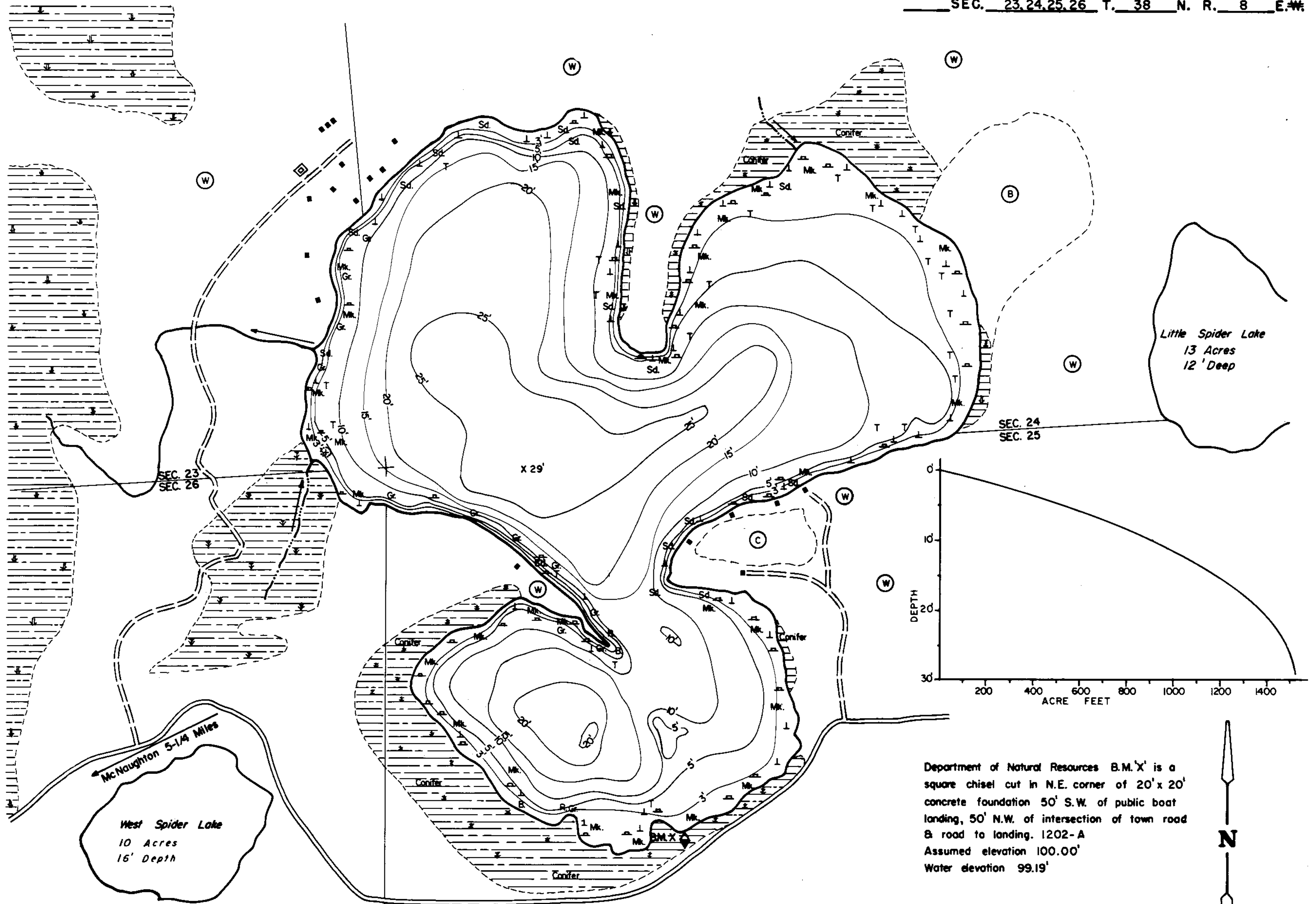


LAKE SURVEY MAP

SPIDER LAKE ONEIDA COUNTY
SEC. 23, 24, 25, 26 T. 38 N. R. 8 E. #

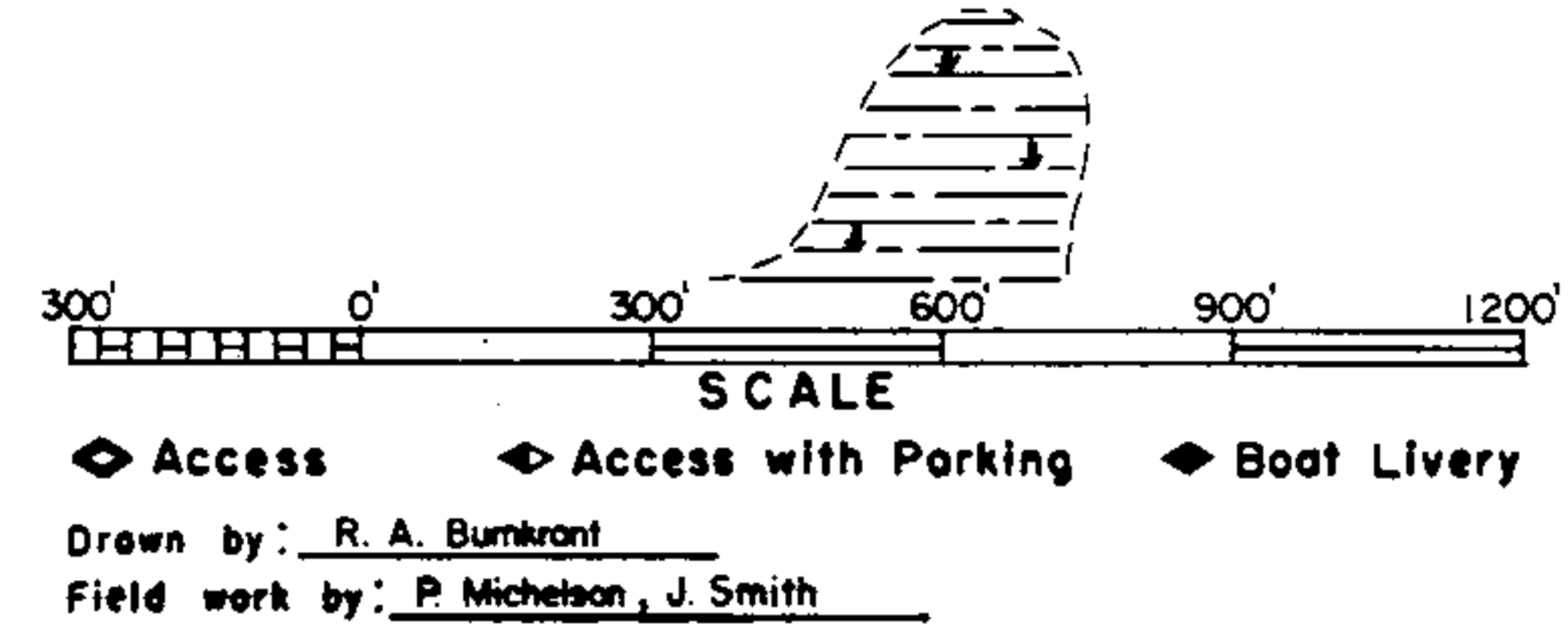


Department of Natural Resources B.M. 'X' is a square chisel cut in N.E. corner of 20' x 20' concrete foundation 50' S.W. of public boat landing, 50' N.W. of intersection of town road B road to landing. 1202-A Assumed elevation 100.00' Water elevation 99.19'



EQUIPMENT RECORDING SONAR MAPPED AUG. 1967

- | TOPOGRAPHIC SYMBOLS | | LAKE BOTTOM SYMBOLS | |
|-----------------------|-------------------------------|---------------------|-----------------------------|
| (B) Brush | Steep slope | P. Peat | B Boulders |
| (PW) Partially wooded | ----- Indefinite shoreline | Mk. Muck | ⊕ Stumps & Snags |
| (W) Wooded | ----- Marsh | C. Clay | ⊗ Rock danger to navigation |
| (C) Cleared | ----- Spring | M. Marl | T Submergent vegetation |
| (P) Pastured | ----- Intermittent stream | Sd. Sand | ⊥ Emergent vegetation |
| (A) Agricultural | ----- Permanent inlet | St. Silt | ⊏ Floating vegetation |
| B.M. Bench Mark | ----- Permanent outlet | Gr. Gravel | ⊕ Brush shelters |
| ■ Dwelling | ----- Dam | R. Rubble | |
| ⊠ Resort | ----- D.N.R. State owned land | Bc Bedrock | |
| ⊠ Camp | | | |



SPECIES OF FISH	Abundance	
	Abundant	Common Present
Muskie		X
N. Pike		X
Walleye	X	X
L.M. Bass	X	X
S.M. Bass	X	X
Panfish		X
Trout		

WATER AREA 117.7 ACRES
 UNDER 3 FT. 14 %
 OVER 20 FT. 26 %
 MAX. DEPTH 29 FEET.
 TOTAL ALK. 20 P.P.M.
 VOLUME 1518.2 ACRE FT.
 SHORELINE 2.6 MILES

Source: Wisconsin Department of Natural Resources 608-266-2621
Spider Lake – Oneida County, Wisconsin - DNR Lake Map
Date – Aug 1967 - Historical Lake Map - Not for Navigation
A Public Document - Please Identify the Source when using it.