

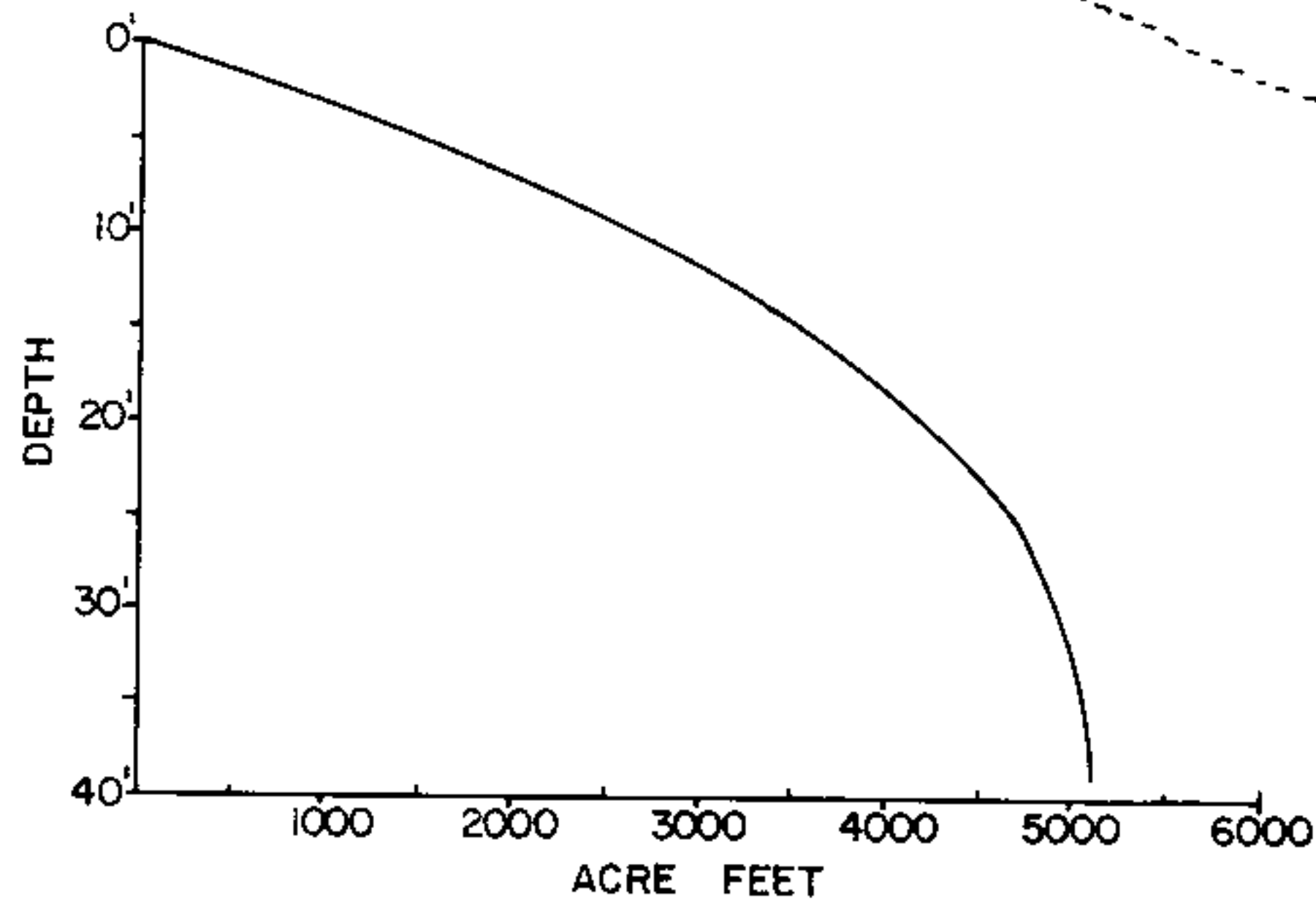
LAKE SURVEY MAP

SPIRIT LAKE

ONEIDA COUNTY

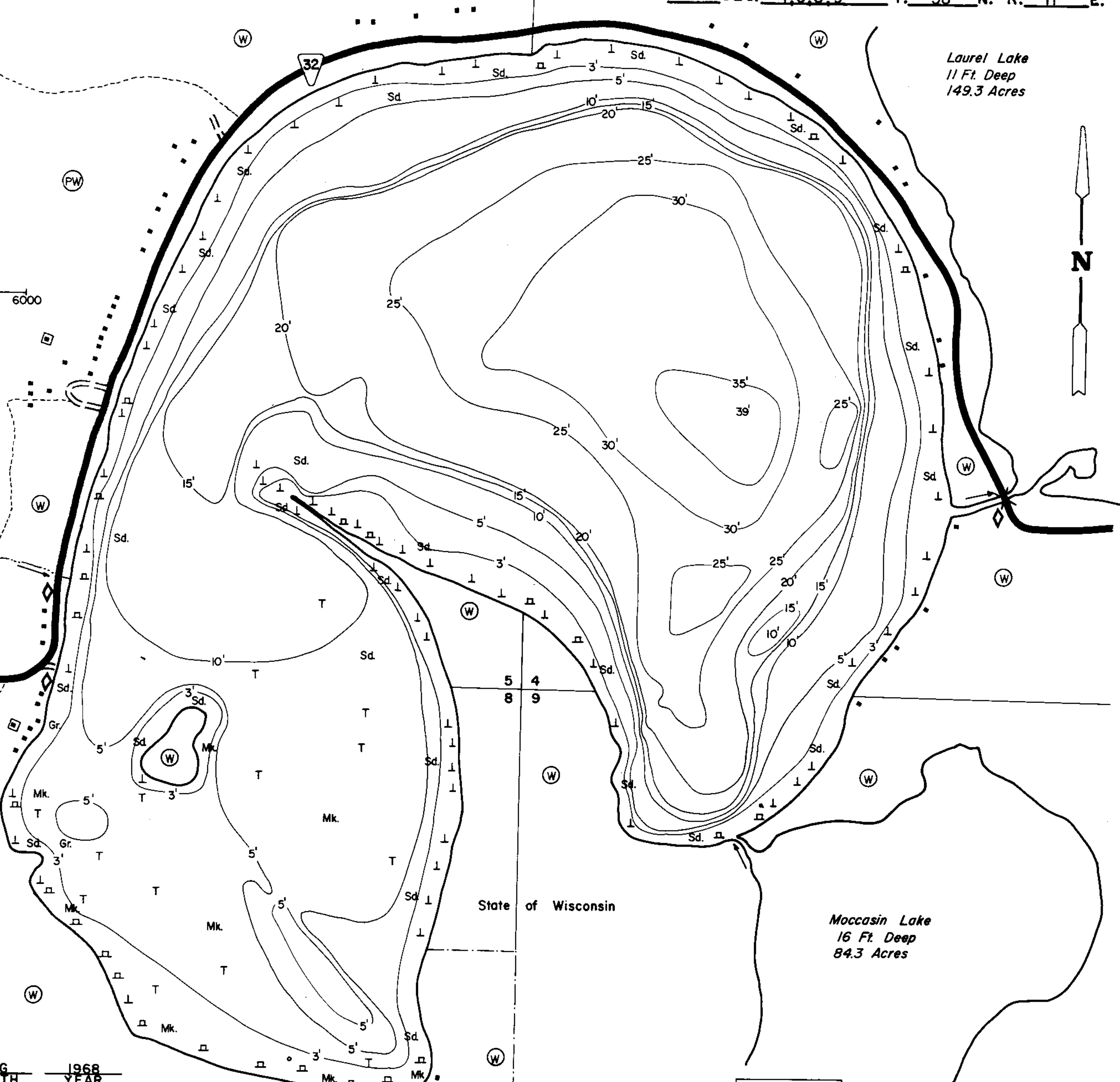
SEC. 4,5,8,9 T. 38 N. R. 11 E.

Laurel Lake
11 Ft. Deep
149.3 Acres



B.M. 'X' 546-E. square in concrete foundation
for gas pumps of Shorewood Marina on S.T.H.
'32' S.W. end of Big Stone Lake
Elevation 1631.37'
Water level 1625.27'
Note: For more information see field sheet 43.2


← Three Lakes 1 mile



EQUIPMENT RECORDING SONAR MAPPED AUG 1968
MONTH YEAR

- TOPOGRAPHIC SYMBOLS
- (B) Brush
 - (PW) Partially wooded
 - (W) Wooded
 - (C) Cleared
 - (P) Pastured
 - (A) Agricultural
 - B.M. Bench Mark
 - Dwelling
 - Resort
 - ⊠ Camp

- LAKE BOTTOM SYMBOLS
- P. Peat
 - Mk. Muck
 - C. Clay
 - M. Marl
 - Sd. Sand
 - St. Silt
 - Gr. Gravel
 - R. Rubble
 - Br. Bedrock
 - B Boulders
 - ⊙ Stumps & Snags
 - ⊙ Rock danger to navigation
 - T Submergent vegetation
 - ⊥ Emergent vegetation
 - ⊥ Floating vegetation
 - ⊥ Brush shelters



◆ Access ◆ Access with Parking ◆ Boat Livery
Drawn by: C. Holt
Field work by: P. Michelson, J. Smith

| SPECIES OF FISH | Abundant | | Common | | Present | |
|-----------------|----------|---|--------|---|---------|---|
| | X | | X | | X | |
| Muskie | | X | | X | | X |
| N. Pike | | X | | X | | X |
| Walleye | | X | | X | | X |
| L.M. Bass | | X | | X | | X |
| S.M. Bass | | X | | X | | X |
| Panfish | | X | | X | | X |
| Trout | | X | | X | | X |

WATER AREA 368.2 ACRES
UNDER 3 FT. 14.5 %
OVER 20 FT. 35 %
MAX. DEPTH 39 FEET.
TOTAL ALK. 23 P.P.M.
VOLUME 5086.5 ACRE FT.
SHORELINE 3.8 MILES
SHORELINE 4.1 MILES WITH IS.

Source: Wisconsin Department of Natural Resources 608-266-2621
Spirit Lake – Oneida County, Wisconsin - DNR Lake Map
Date – Aug 1968 - Historical Lake Map - Not for Navigation
A Public Document - Please Identify the Source when using it.