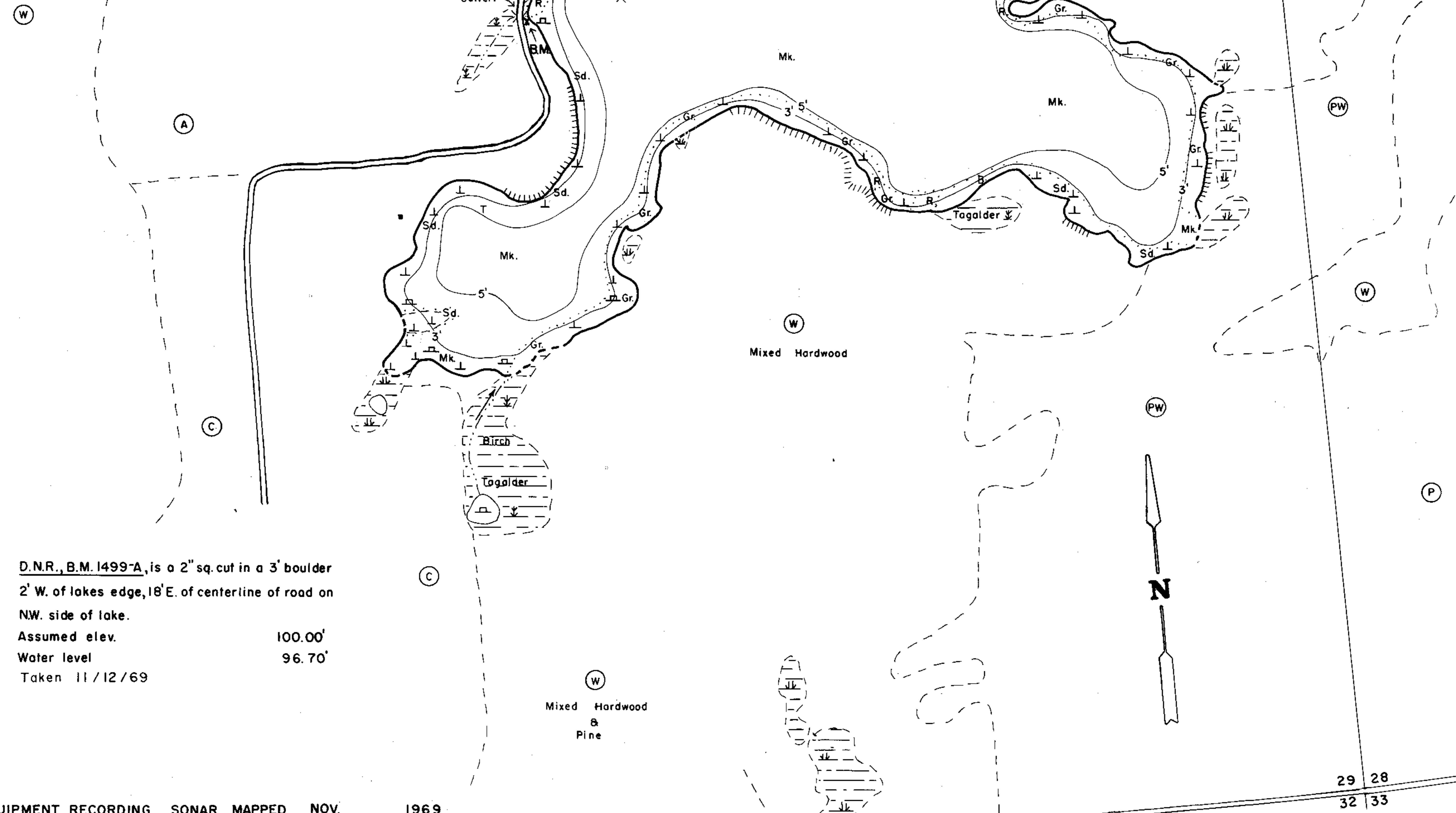
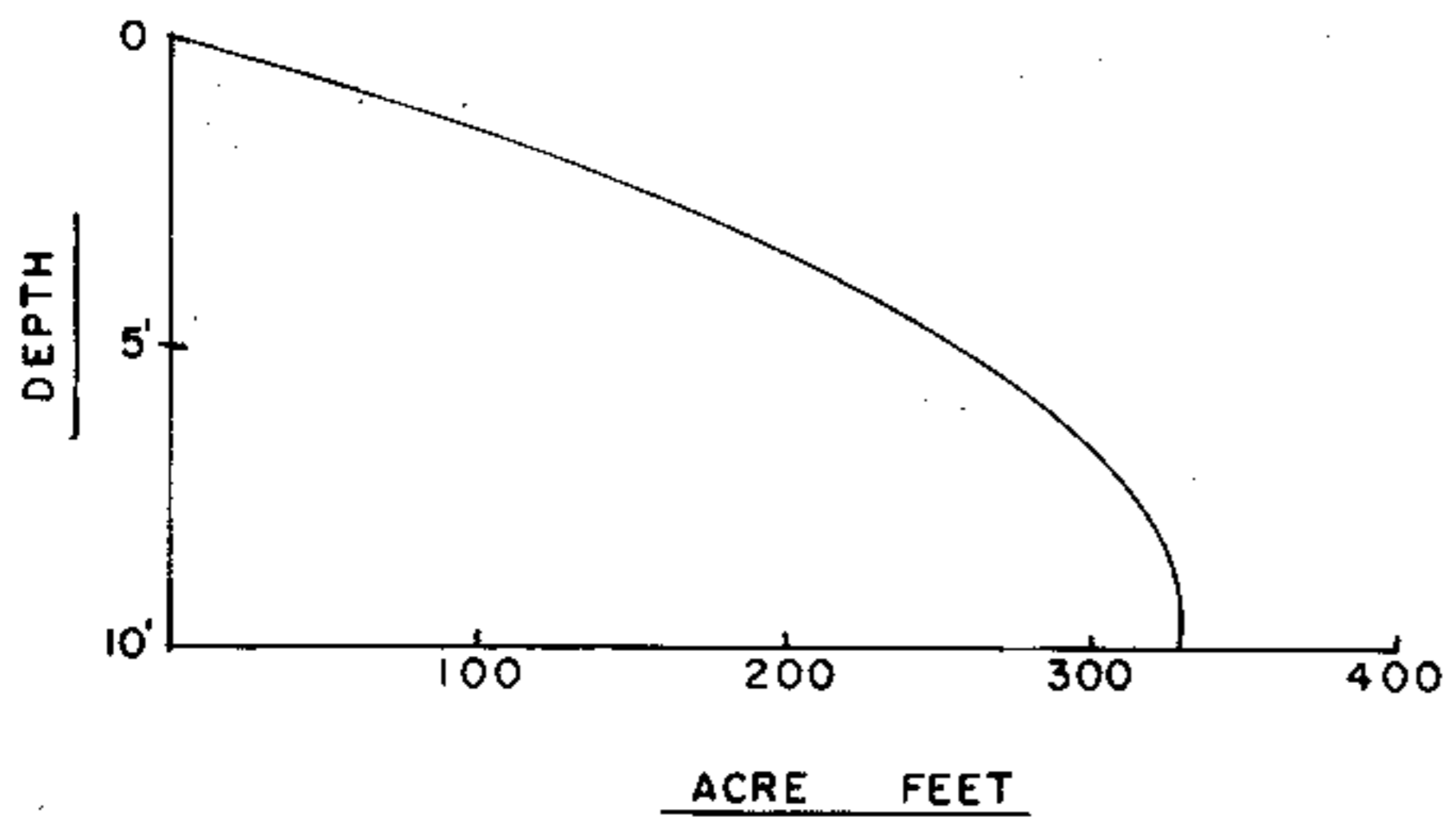


# LAKE SURVEY MAP


CALEY LAKE  
RUSK COUNTY  
SEC. 29 T. 34 N. R. 7 W.



D.N.R., B.M. 1499-A, is a 2" sq. cut in a 3' boulder  
2' W. of lakes edge, 18' E. of centerline of road on  
NW. side of lake.  
Assumed elev. 100.00'  
Water level 96.70'  
Taken 11/12/69

EQUIPMENT RECORDING SONAR MAPPED NOV. 1969  
MONTH YEAR  
LAKE BOTTOM SYMBOLS

- | TOPOGRAPHIC SYMBOLS   |                            | LAKE BOTTOM SYMBOLS |                           |
|-----------------------|----------------------------|---------------------|---------------------------|
| (B) Brush             | Steep slope                | P. Peat             | B Boulders                |
| (PW) Partially wooded | - - - Indefinite shoreline | Mk. Muck            | o Stumps & Snags          |
| (W) Wooded            | Marsh                      | C. Clay             | Rock danger to navigation |
| (C) Cleared           | Spring                     | M. Marl             | T Submergent vegetation   |
| (P) Pastured          | Intermittent stream        | Sd. Sand            | ⊥ Emergent vegetation     |
| (A) Agricultural      | Permanent inlet            | St. Silt            | ⊏ Floating vegetation     |
| B.M. Bench Mark       | Permanent outlet           | Gr. Gravel          | ⊕ Brush shelters          |
| ■ Dwelling            | Dam                        | R. Rubble           |                           |
| ▣ Resort              | D.N.R. State owned land    | Bc. Bedrock         |                           |
| ⊠ Camp                |                            |                     |                           |



Access Access with Parking Boat Livery

Drawn by: T. Ginder  
Field work by: C. Busch & G. Lund, S. Johannes

SPECIES OF FISH	Winterkill		
	Abundant	Common	Present
Muskie			
N. Pike			
Walleye			
L. M. Bass			X
S. M. Bass			
Panfish	X		
Trout			

WATER AREA 54.8 ACRES  
UNDER 3 FT. 18 %  
OVER 20 FT. 0 %  
MAX. DEPTH 10 FEET.  
TOTAL ALK. 8 P.P.M.  
VOLUME 327.7 ACRE FT.  
SHORELINE 1.97 MILES

29 28  
32 33

Source: Wisconsin Department of Natural Resources 608-266-2621  
Caley Lake – Rusk County, Wisconsin DNR Lake Map  
Date – Nov 1969 - Historical Lake Map - Not for Navigation  
A Public Document - Please Identify the Source when using it.