

LAKE SURVEY MAP

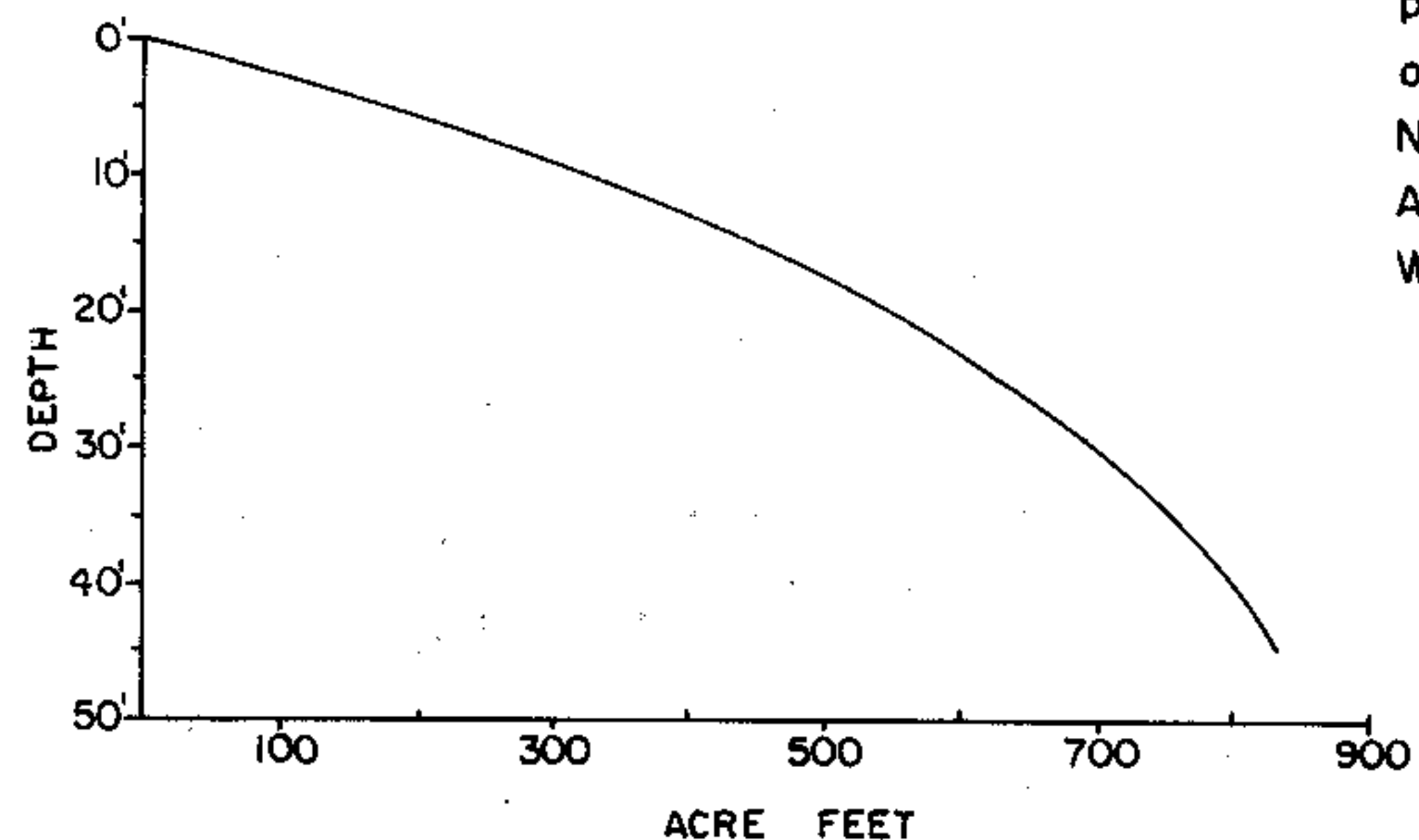
FROG LAKE

IRON COUNTY

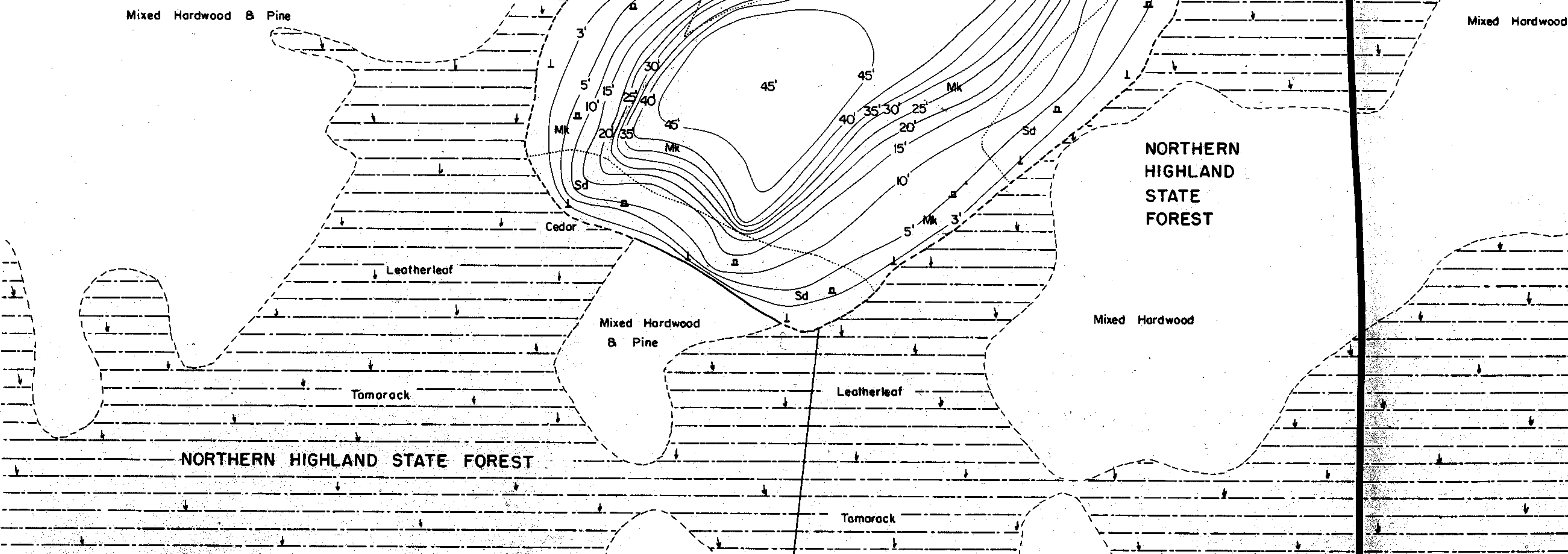
SEC. 16, 17 T. 42 N. R. 4 E.

NORTHERN
HIGHLAND
STATE
FOREST

NORTHERN
HIGHLAND
STATE
FOREST




B.M. 'X' D.N.R. Bronze cap set in concrete post 239' N. of water, 14' W. of centerline of trail, 7' W. of 16" Norway Pine on N.E. side of lake.
Assumed elevation 100.00'
Water level 95.76'



EQUIPMENT RECORDING SONAR MAPPED SEPT 1972

- TOPOGRAPHIC SYMBOLS**
- (B) Brush
 - (PW) Partially wooded
 - (W) Wooded
 - (C) Cleared
 - (P) Pastured
 - (A) Agricultural
 - B.M. Bench Mark
 - Dwelling
 - Resort
 - ▣ Camp
 - ||||| Steep slope
 - - - Indefinite shoreline
 - Marsh
 - Spring
 - Intermittent stream
 - Permanent inlet
 - Permanent outlet
 - Dam
 - D.N.R. State owned land

- LAKE BOTTOM SYMBOLS**
- P. Peat
 - Mk. Muck
 - C. Clay
 - M. Marl
 - Sd. Sand
 - St. Silt
 - Gr. Gravel
 - R. Rubble
 - Br. Bedrock
 - B Boulders
 - Stumps & Snags
 - Rock danger to navigation
 - T Submergent vegetation
 - Emergent vegetation
 - Floating vegetation
 - Brush shelters



Access Access with Parking Boat Livery

Drawn by: C. Holt
Field work by: C. Busch, G. Lund, L. Sather

SPECIES OF FISH	ABUNDANCE		
	Abundant	Common	Present
Muskie			
N. Pike		X	
Walleye		X	
L. M. Bass		X	
S. M. Bass		X	
Panfish	X		
Trout			

WATER AREA 41.9 ACRES
 UNDER 3 FT. 12.6 %
 OVER 20 FT. 42.4 %
 MAX. DEPTH 45 FEET.
 TOTAL ALK. 6 P.P.M.
 VOLUME 834 ACRE FT.
 SHORELINE 1.05 MILES

Source: Wisconsin Department of Natural Resources 608-266-2621
Frog Lake- Iron County, Wisconsin DNR Lake Map
Date: Sep 1972 - Historical Lake Map - Not for Navigation
A Public Document - Please Identify the Source when using it.