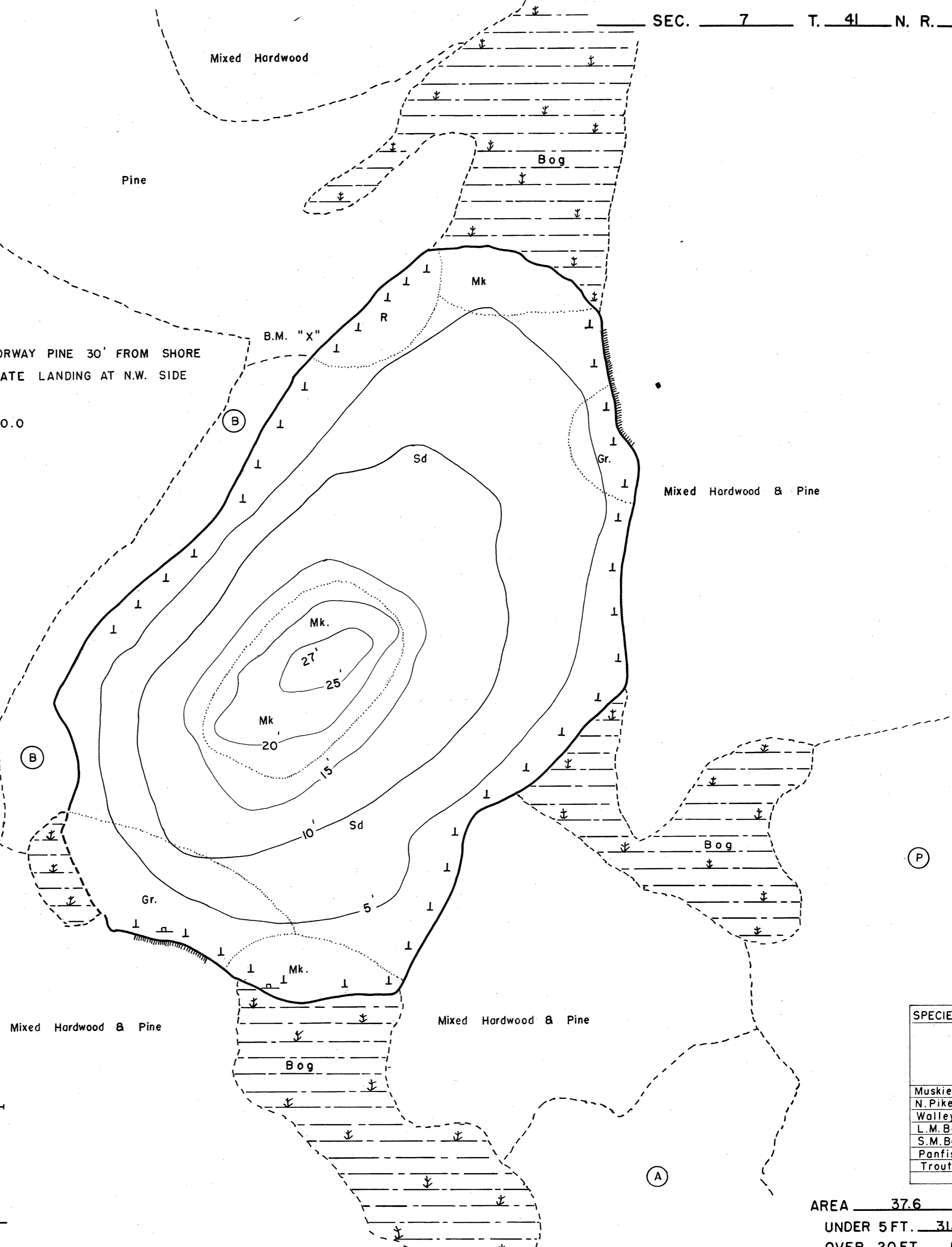
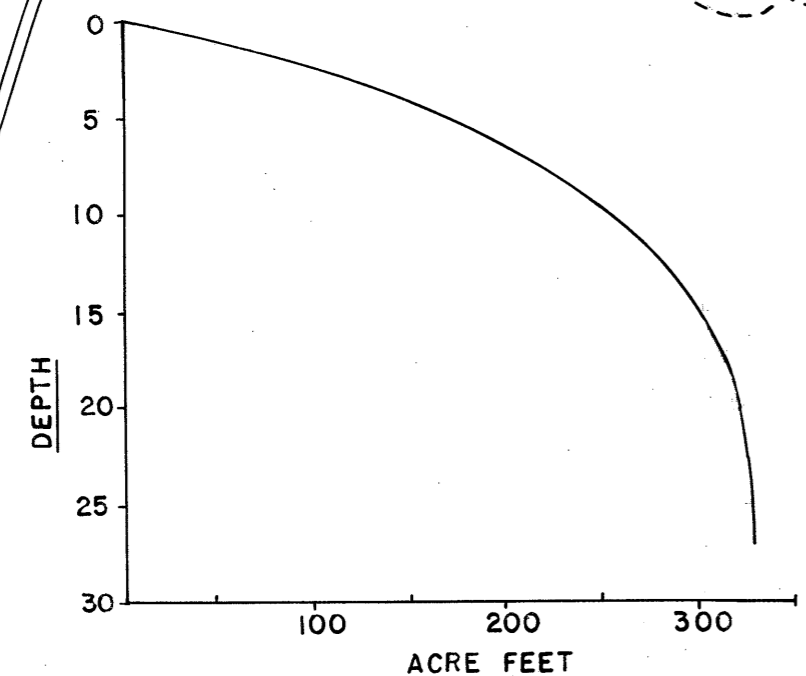


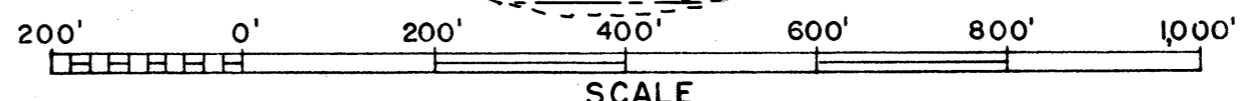
B.M. "X" SPIKE IN NORWAY PINE 30' FROM SHORE AND 90' FROM PRIVATE LANDING AT N.W. SIDE OF LAKE
 ASSUMED ELEV. 100.0
 WATER ELEV. 94.0



EQUIPMENT RECORDING SONAR MAPPED JULY 1964
 MO. YR.

- TOPOGRAPHIC SYMBOLS
- (B) Brush
 - (PW) Partially wooded
 - (W) Wooded
 - (C) Cleared
 - (P) Pastured
 - (A) Agricultural
 - B.M. Bench Mark
 - Dwelling
 - Resort
 - Steep slope
 - Indefinite shoreline
 - Marsh
 - Spring
 - Intermittent stream
 - Permanent inlet
 - Permanent outlet
 - Dam

- LAKE BOTTOM SYMBOLS
- P. Peat
 - Mk. Muck
 - C. Clay
 - M. Marl
 - Sd. Sand
 - St. Silt
 - Gr. Gravel
 - R. Rubble
 - Br. Bedrock
 - T Submergent vegetation
 - Emergent vegetation
 - Floating vegetation



Access Access with Parking Boat Livery
 Field work by M.Perkins, R.Hopke, J.Sather Drawn by C. Holt

SPECIES OF FISH	Abundance		
	Abundant	Common	Rare
Muskie			
N. Pike			
Walleye			X
L.M. Bass		X	
S.M. Bass			
Panfish	X		
Trout			

AREA 37.6 ACRES
 UNDER 5 FT. 31.6 %
 OVER 20 FT. 5.6 %
 VOLUME 326 ACRE FT.
 TOTAL ALK. 6 P.P.M.
 SHORELINE 96 MILES
 MAX. DEPTH 27 FEET

Source: Wisconsin Department of Natural Resources 608-266-2621
Mirror Lake – Sawyer County, Wisconsin DNR Lake Map
Date – Jul 1964 - Historical Lake Map - Not for Navigation
A Public Document - Please Identify the Source when using it.