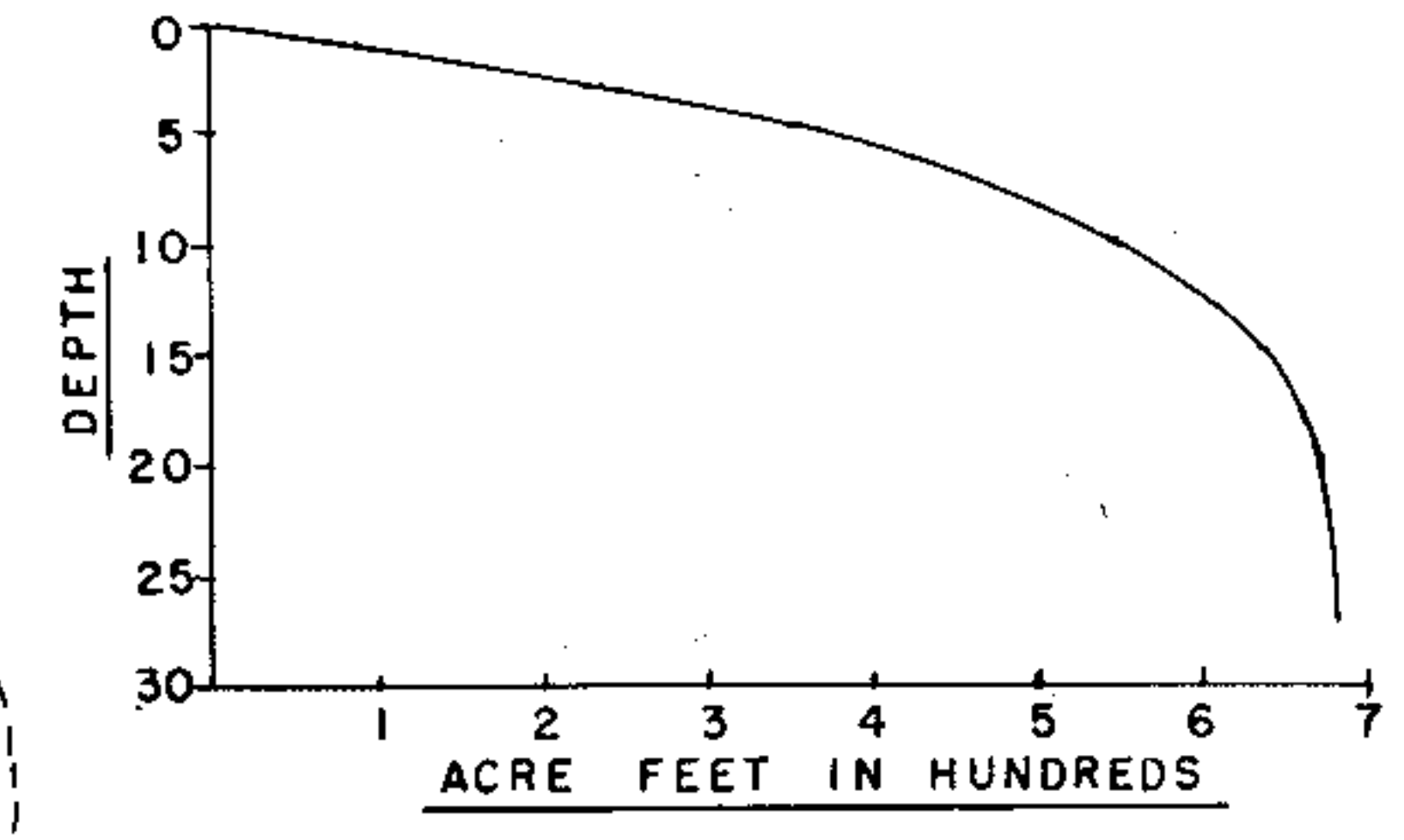
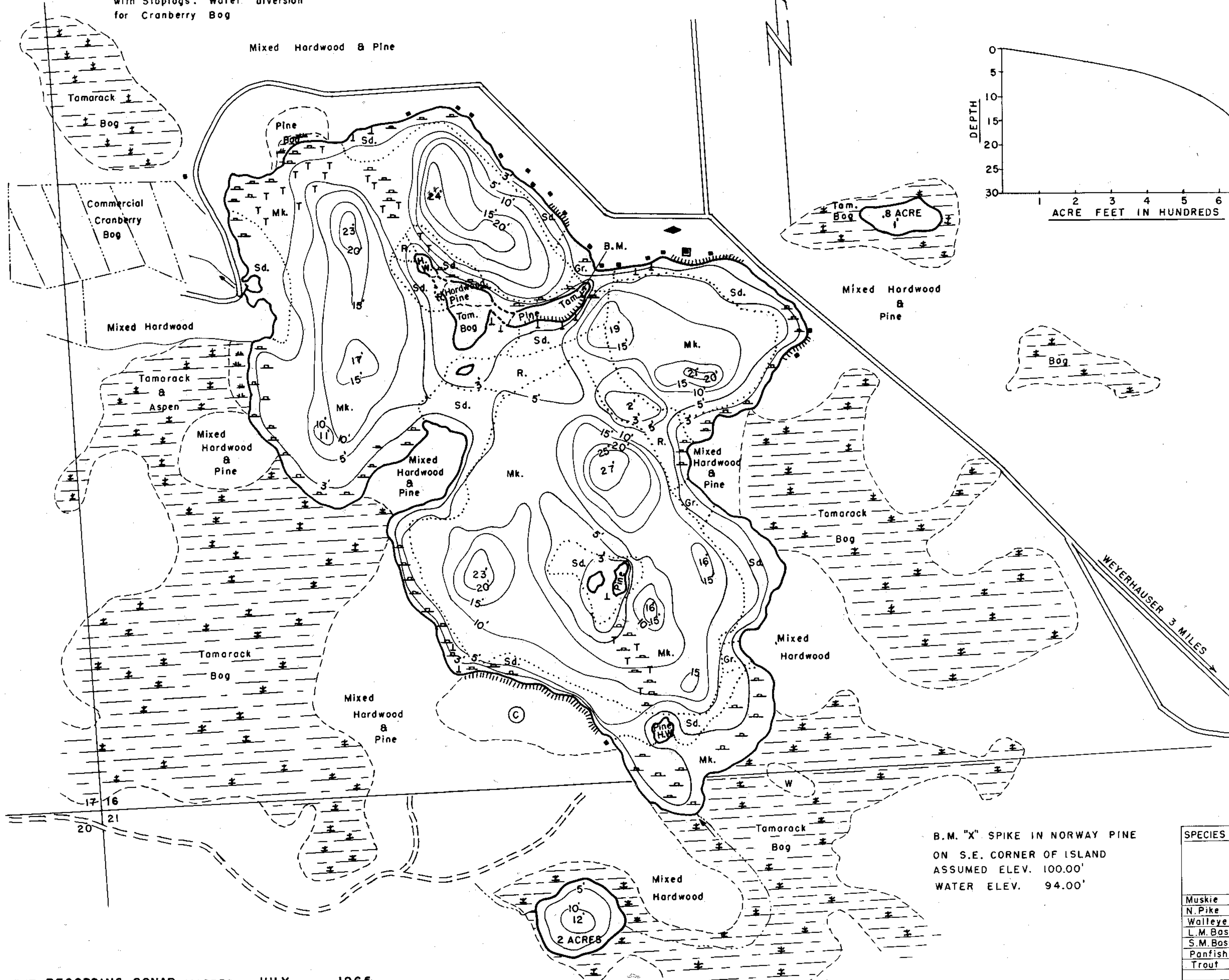


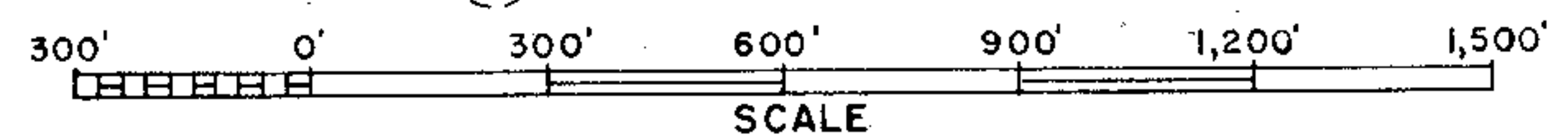
Dam has 5' Head. Concrete Spillway with Stoplogs. Water diversion for Cranberry Bog



EQUIPMENT RECORDING SONAR MAPPED JULY 1965
MO. YR.

- TOPOGRAPHIC SYMBOLS
- (B) Brush
 - (PW) Partially wooded
 - (W) Wooded
 - (C) Cleared
 - (P) Pastured
 - (A) Agricultural
 - B.M. Bench Mark
 - Dwelling
 - Resort

- LAKE BOTTOM SYMBOLS
- P. Peat
 - Mk. Muck
 - C. Clay
 - M. Marl
 - Sd. Sand
 - St. Silt
 - Gr. Gravel
 - R. Rubble
 - Br. Bedrock
 - T Submergent vegetation
 - ↓ Emergent vegetation
 - △ Floating vegetation



◇ Access ◇ Access with Parking ◆ Boat Livery
Field work by J. Miller, M. Perkins, L. Sather Drawn by E. Eaton

B.M. "X" SPIKE IN NORWAY PINE ON S.E. CORNER OF ISLAND ASSUMED ELEV. 100.00' WATER ELEV. 94.00'

SPECIES OF FISH	Abundant	
	Common	Rare
Muskie		
N. Pike		X
Walleye		
L.M. Bass		X
S.M. Bass		
Panfish	X	
Trout		

90.2 WITH ISLANDS
AREA 87.8 ACRES
UNDER 3FT. 19 %
OVER 20FT. 3 %
VOLUME 682.5 ACRE FT.
TOTAL ALK. 10 P.P.M.
SHORELINE 2.7 MILES
MAX. DEPTH 27 FEET

Source: Wisconsin Department of Natural Resources 608-266-2621
Bass Lake – Rusk County, Wisconsin DNR Lake Map
Date – Jul 1965 - Historical Lake Map - Not for Navigation
A Public Document - Please Identify the Source when using it.