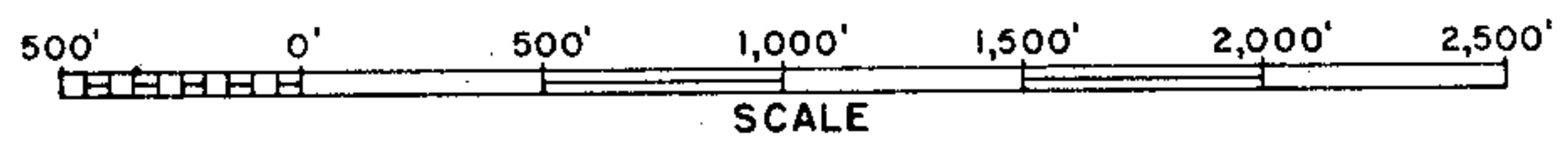


EQUIPMENT RECORDING SONAR MAPPED JULY 1965  
MO. YR.

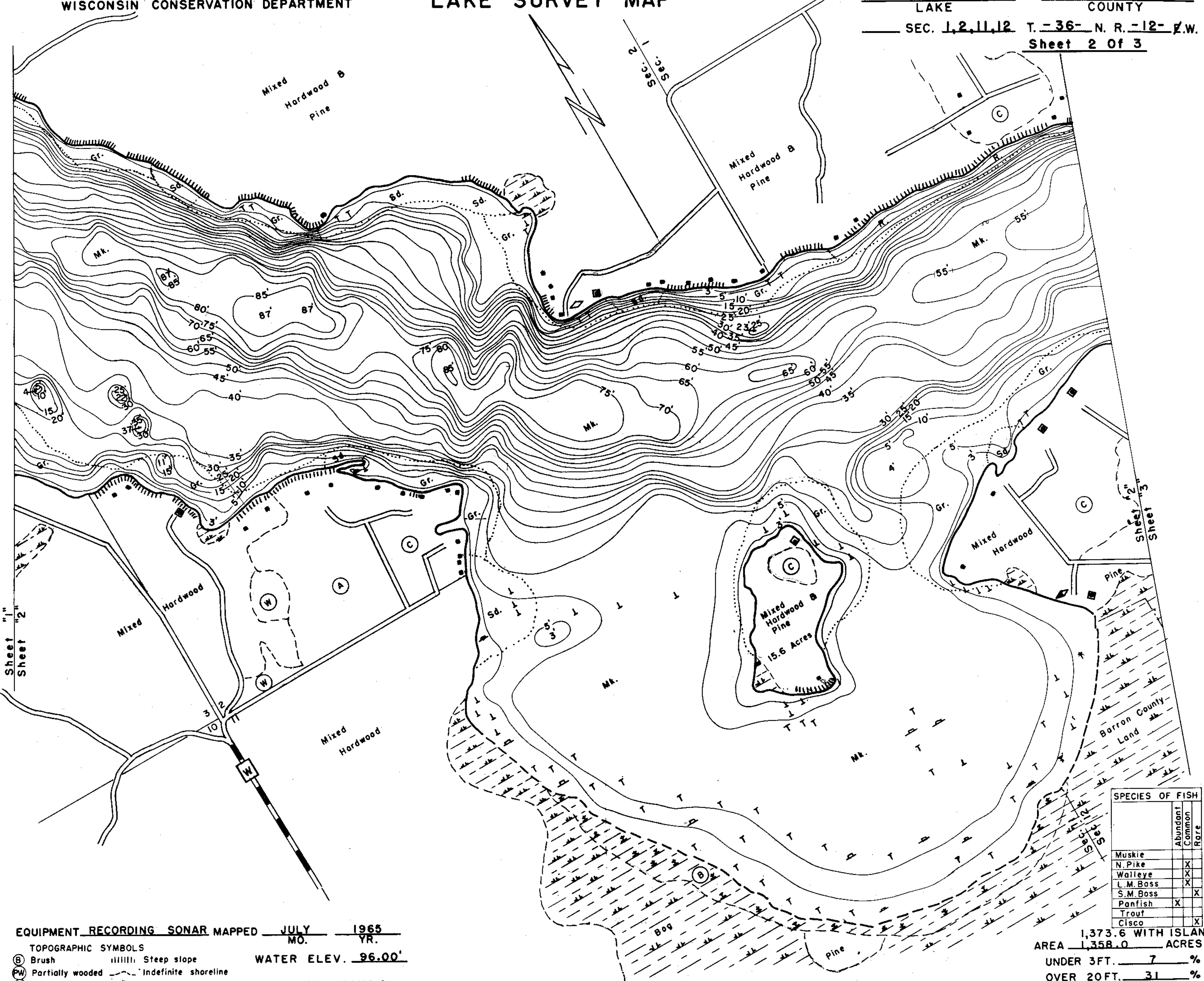
- WATER ELEV. 96.00'
- | TOPOGRAPHIC SYMBOLS   |                            | LAKE BOTTOM SYMBOLS |                         |
|-----------------------|----------------------------|---------------------|-------------------------|
| (B) Brush             | (     ) Steep slope        | P. Peat             | Gr. Gravel              |
| (PW) Partially wooded | (---) Indefinite shoreline | Mk. Muck            | R. Rubble               |
| (W) Wooded            | (---) Marsh                | C. Clay             | Br. Bedrock             |
| (C) Cleared           | (---) Spring               | M. Marl             | T Submergent vegetation |
| (P) Pastured          | (---) Intermittent stream  | Sd. Sand            | ↓ Emergent vegetation   |
| (A) Agricultural      | (---) Permanent inlet      | St. Silt            | ⊠ Floating vegetation   |
| B.M. Bench Mark       | (---) Permanent outlet     |                     |                         |
| ■ Dwelling            | (---) Dam                  |                     |                         |
| □ Resort              |                            |                     |                         |



◇ Access      ◇ Access with Parking      ◇ Boat Livery  
Field work by G. Miller, M. Perkins, L. Sather Drawn by: E. Eaton

SPECIES OF FISH		
	Abundant	Common
Muskie		
N. Pike		X
Walleye		X
L. M. Bass		X
S. M. Bass		X
Panfish	X	
Trout		
Cisco		X

1,373.6 WITH ISLAND  
AREA 1,358.0 ACRES  
UNDER 3FT. 7%  
OVER 20FT. 31%  
VOLUME 27,253.8 ACRE FT.  
TOTAL ALK. 50 P.P.M.  
SHORELINE 14.9 MILES  
MAX. DEPTH 87 FEET



EQUIPMENT RECORDING SONAR MAPPED JULY 1965  
 MO. YR.  
 TOPOGRAPHIC SYMBOLS  
 (B) Brush  
 (PW) Partially wooded  
 (W) Wooded  
 (C) Cleared  
 (P) Pastured  
 (A) Agricultural  
 B.M. Bench Mark  
 ■ Dwelling  
 □ Resort

Water Elev. 96.00'

LAKE BOTTOM SYMBOLS  
 P. Peat  
 Mk. Muck  
 C. Clay  
 M. Marl  
 Sd. Sand  
 St. Silt

Steep slope  
 Indefinite shoreline  
 Marsh  
 Spring  
 Intermittent stream  
 Permanent inlet  
 Permanent outlet  
 Dam

Gr. Gravel  
 R. Rubble  
 Br. Bedrock  
 T Submergent vegetation  
 J Emergent vegetation  
 F Floating vegetation

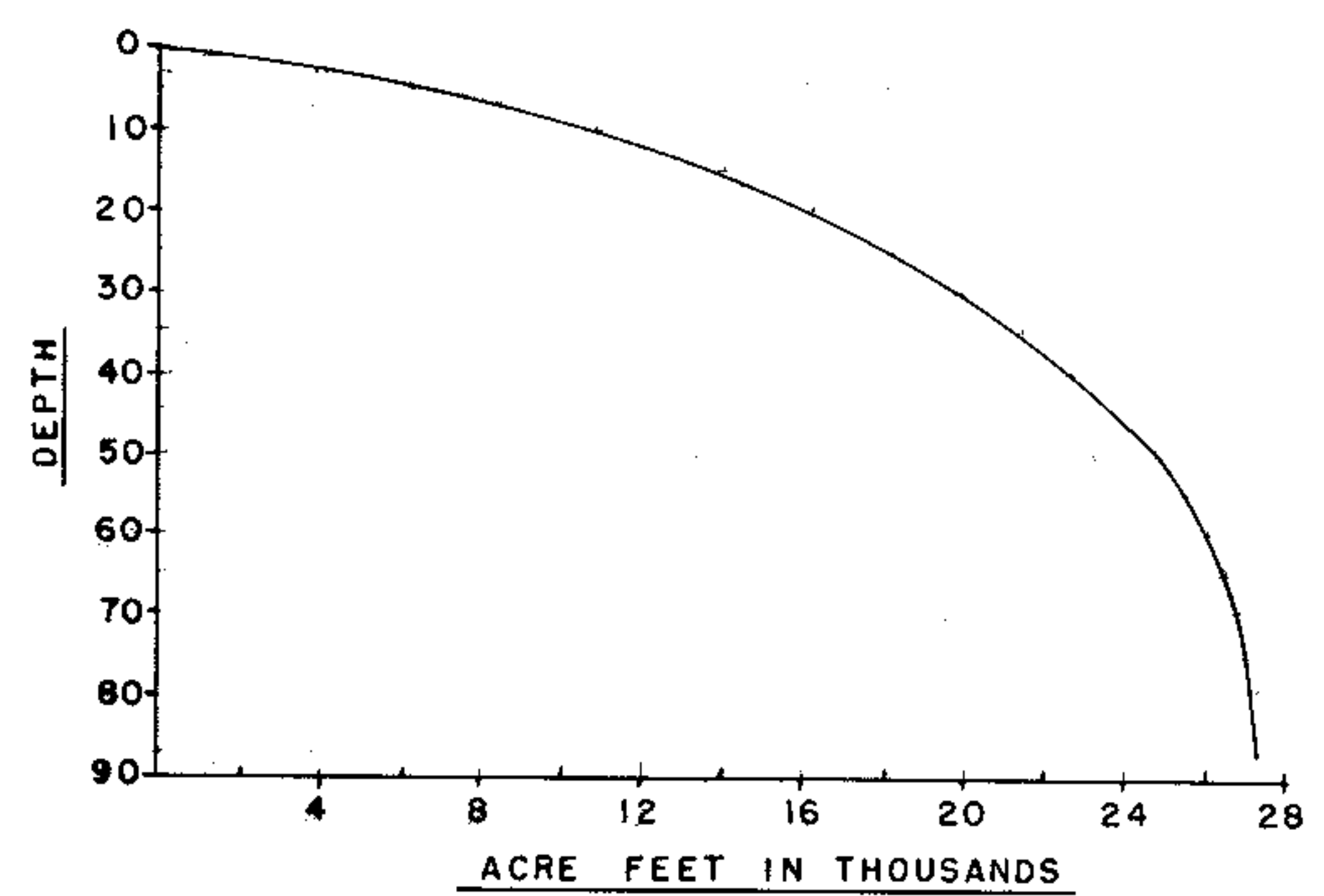
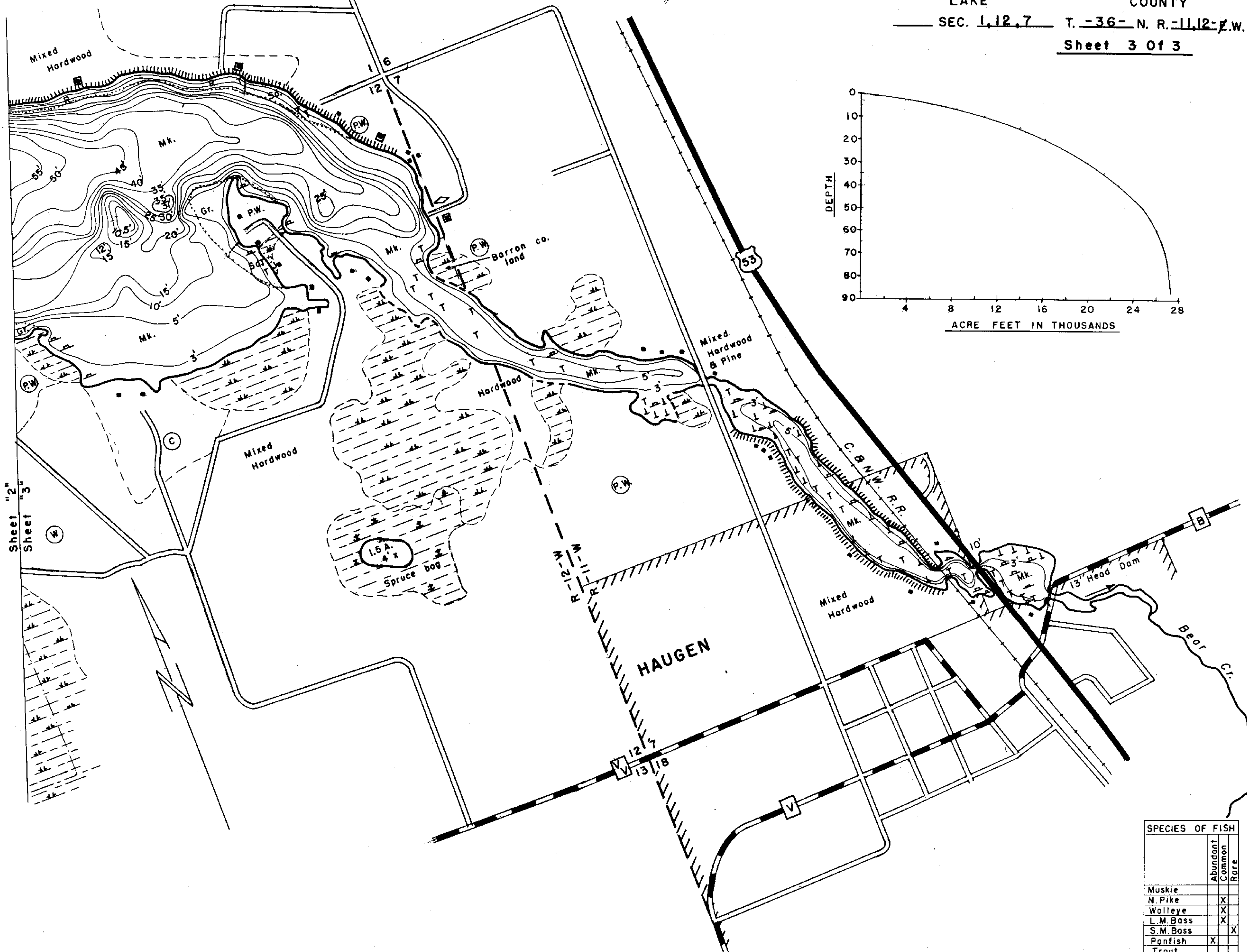
500' 0' 500' 1,000' 1,500' 2,000' 2,500'  
 SCALE

◇ Access      ◊ Access with Parking      ◆ Boat Livery

Field work by G. Miller, M. Perkins, L. Gather Drawn by E. Eaton

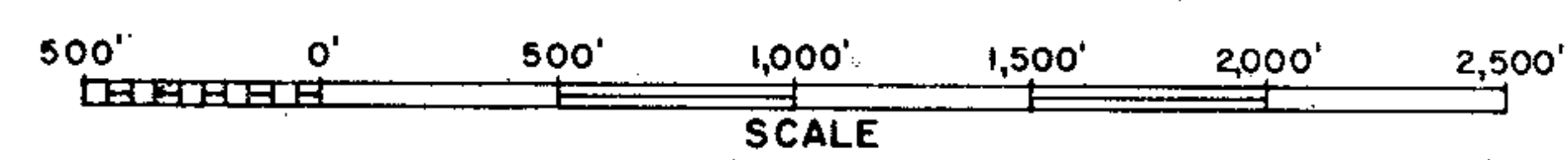
SPECIES OF FISH		
	Abundant	Rare
Muskie		
N. Pike	X	
Walleye	X	
L.M. Bass	X	
S.M. Bass		X
Panfish	X	
Trout		
Cisco		X

1,373.6 WITH ISLAND  
 AREA 1,358.0 ACRES  
 UNDER 3FT. 7 %  
 OVER 20FT. 31 %  
 VOLUME 27,253.8 ACRE FT.  
 TOTAL ALK. 50 P.P.M.  
 SHORELINE 14.9 MILES  
 MAX. DEPTH 87 FEET



EQUIPMENT RECORDING SONAR MAPPED JULY 1965  
 MO. YR.

- TOPOGRAPHIC SYMBOLS
- (B) Brush
  - (PW) Partially wooded
  - (W) Wooded
  - (C) Cleared
  - (P) Pastured
  - (A) Agricultural
  - B.M. Bench Mark
  - Dwelling
  - Resort
  - ||||| Steep slope
  - - - Indefinite shoreline
  - Marsh
  - Spring
  - Intermittent stream
  - Permanent inlet
  - Permanent outlet
  - Dam
- LAKE BOTTOM SYMBOLS
- P. Peat
  - Mk. Muck
  - C. Clay
  - M. Marl
  - Sd. Sand
  - St. Silt
  - Gr. Gravel
  - R. Rubble
  - Br. Bedrock
  - T Submergent vegetation
  - ↑ Emergent vegetation
  - △ Floating vegetation
- WATER ELEV. 96.00'



◇ Access      ◀ Access with Parking      ◆ Boat Livery  
 Field work by: G. Miller, M. Perkins, L. Sather    Drawn by: E. Eaton

SPECIES OF FISH	Abundance	
	Common	Rare
Muskie		
N. Pike	X	
Walleye	X	
L. M. Bass	X	
S. M. Bass		X
Panfish	X	
Trout		
Cisco		X

1,373.6 WITH ISLANDS  
 AREA 1,358.0 ACRES  
 UNDER 3FT. 7%  
 OVER 20FT. 31%  
 VOLUME 27,253.8 ACRE FT.  
 TOTAL ALK. 50 P.P.M.  
 SHORELINE 14.9 MILES  
 MAX. DEPTH 87 FEET

Source: Wisconsin Department of Natural Resources 608-266-2621  
Bear Lake – Barron County, Wisconsin DNR Lake Map  
Date – Jul 1965 - Historical Lake Map - Not for Navigation  
A Public Document - Please Identify the Source when using it.