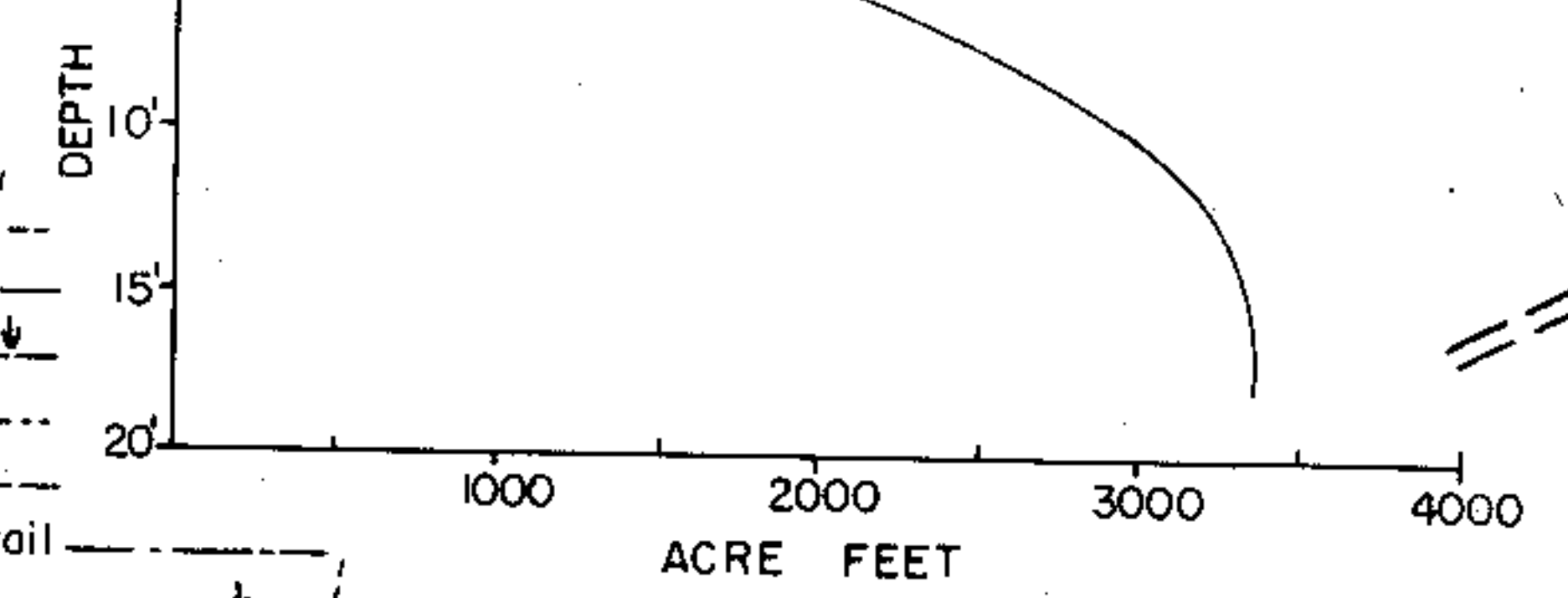
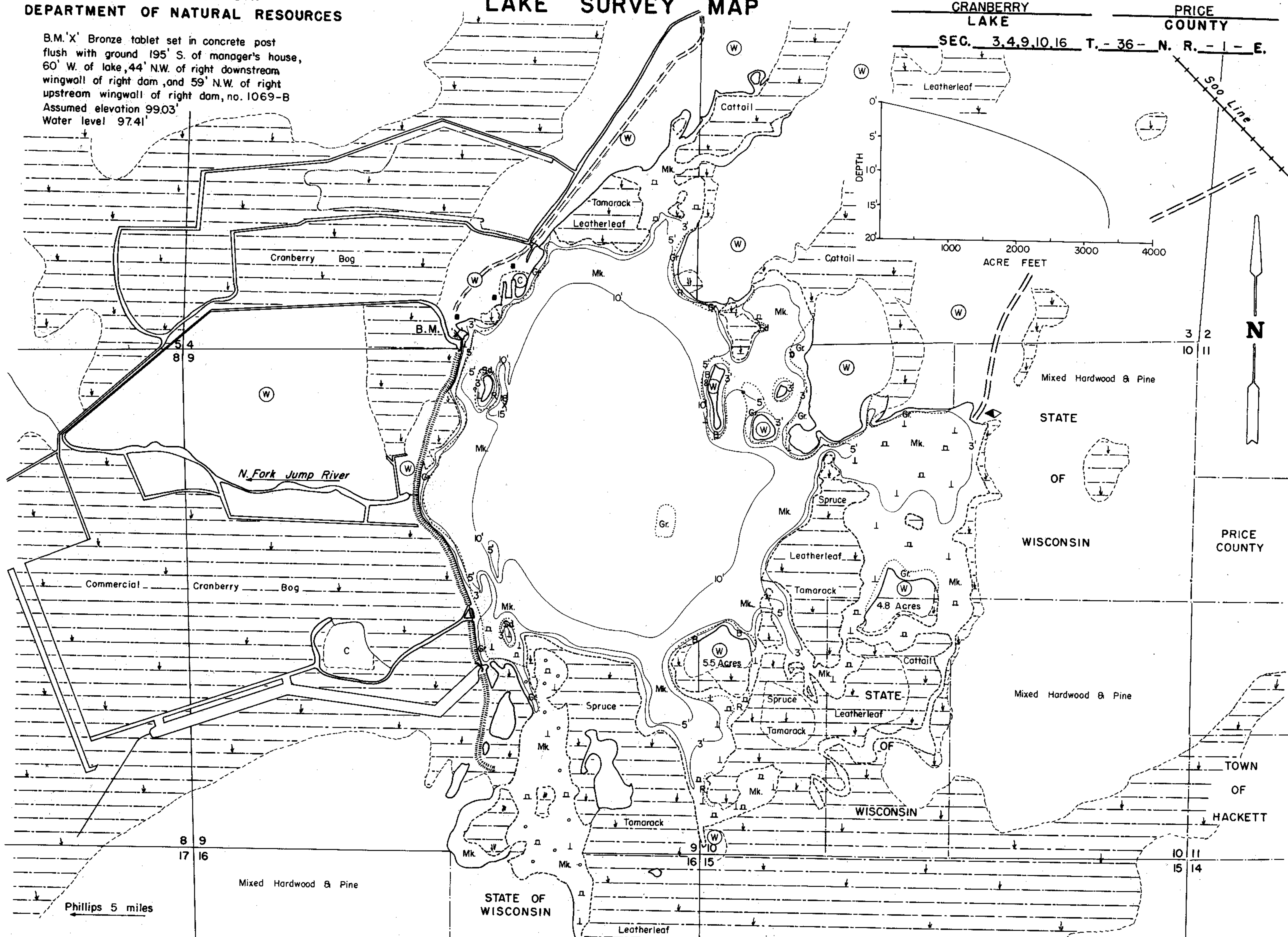


LAKE SURVEY MAP

CRANBERRY LAKE
PRICE COUNTY
SEC. 3,4,9,10,16 T. - 36 - N. R. - 1 - E.


B.M. 'X' Bronze tablet set in concrete post flush with ground 195' S. of manager's house, 60' W. of lake, 44' N.W. of right downstream wingwall of right dam, and 59' N.W. of right upstream wingwall of right dam, no. 1069-B
Assumed elevation 99.03'
Water level 97.41'



EQUIPMENT RECORDING SONAR MAPPED JUNE 1969

- TOPOGRAPHIC SYMBOLS**
- (B) Brush
 - (PW) Partially wooded
 - (W) Wooded
 - (C) Cleared
 - (P) Pastured
 - (A) Agricultural
 - B.M. Bench Mark
 - Dwelling
 - Resort
 - ⊠ Camp
 - ||||| Steep slope
 - - - Indefinite shoreline
 - ⊞ Marsh
 - ⊞ Spring
 - - - Intermittent stream
 - Permanent inlet
 - Permanent outlet
 - ⊞ Dam
 - D.N.R. State owned land

- LAKE BOTTOM SYMBOLS**
- P. Peat
 - Mk. Muck
 - C. Clay
 - M. Marl
 - Sd. Sand
 - St. Silt
 - Gr. Gravel
 - R. Rubble
 - Br. Bedrock
 - B Boulders
 - ⊞ Stumps & Snags
 - ⊞ Rock danger to navigation
 - T Submergent vegetation
 - ⊞ Emergent vegetation
 - ⊞ Floating vegetation
 - ⊞ Brush shelters



Access Access with Parking Boat Livery
 Drawn by: C. Holt
 Field work by: C. Busch, C. Belter, S. Johannes

SPECIES OF FISH			
	Abundant	Common	Present
Muskie			
N. Pike	X		
Walleye		X	
L.M. Bass			X
S.M. Bass			X
Panfish	X		
Trout			

WATER AREA 512.4 ACRES
 UNDER 3 FT. 34 %
 OVER 20 FT. 0 %
 MAX. DEPTH 18 FEET.
 TOTAL ALK. 12 P.P.M.
 VOLUME 3,375.1 ACRE FT.
 SHORELINE 10.68 MILES
 SHORELINE 12.38 MILES WITH IS.

Source: Wisconsin Department of Natural Resources 608-266-2621
Cranberry Lake – Price County, Wisconsin DNR Lake Map
Date – Jun 1969 - Historical Lake Map - Not for Navigation
A Public Document - Please Identify the Source when using it.