

LAKE SURVEY MAP

CHEQUAMEGON NATIONAL FOREST

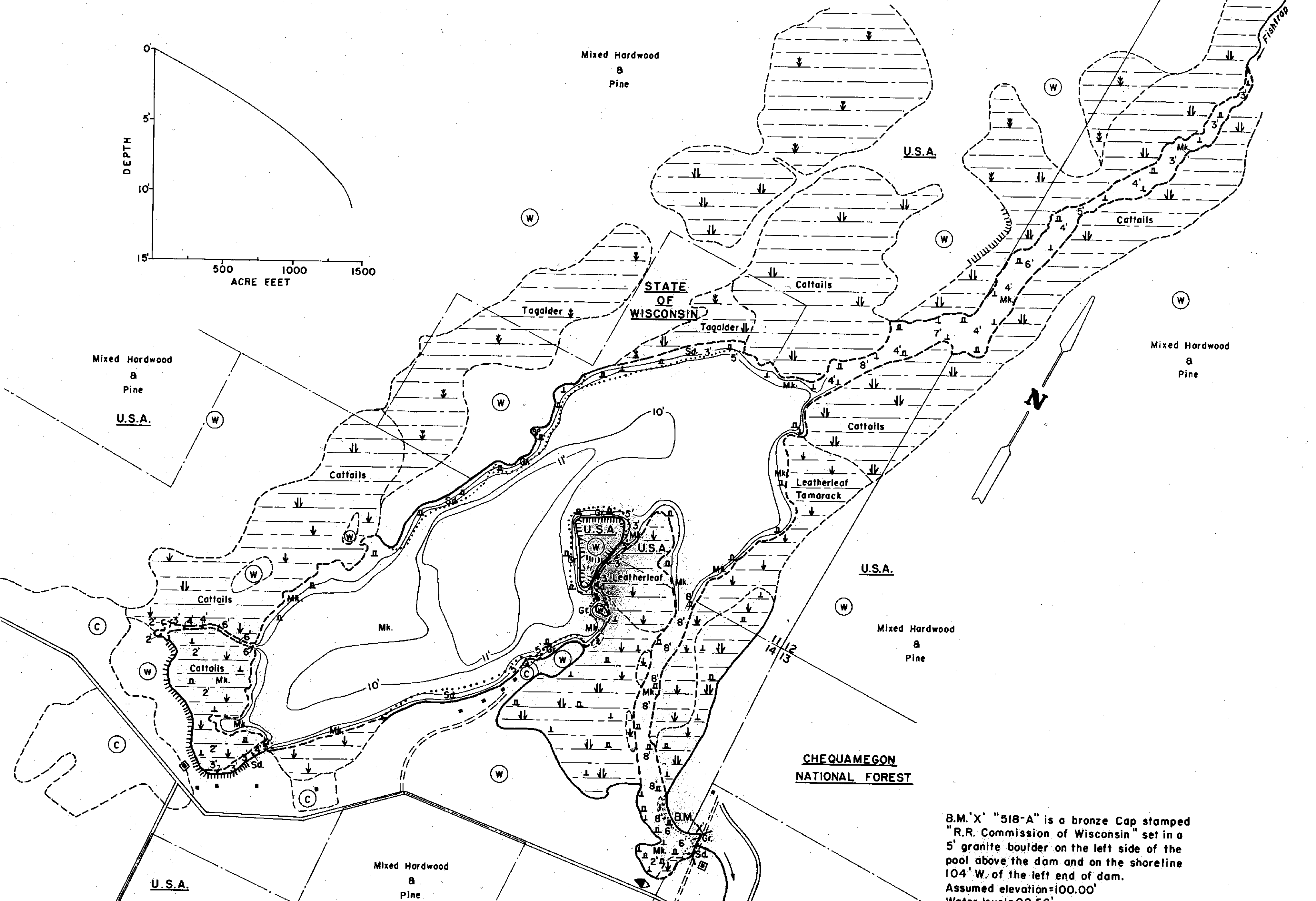
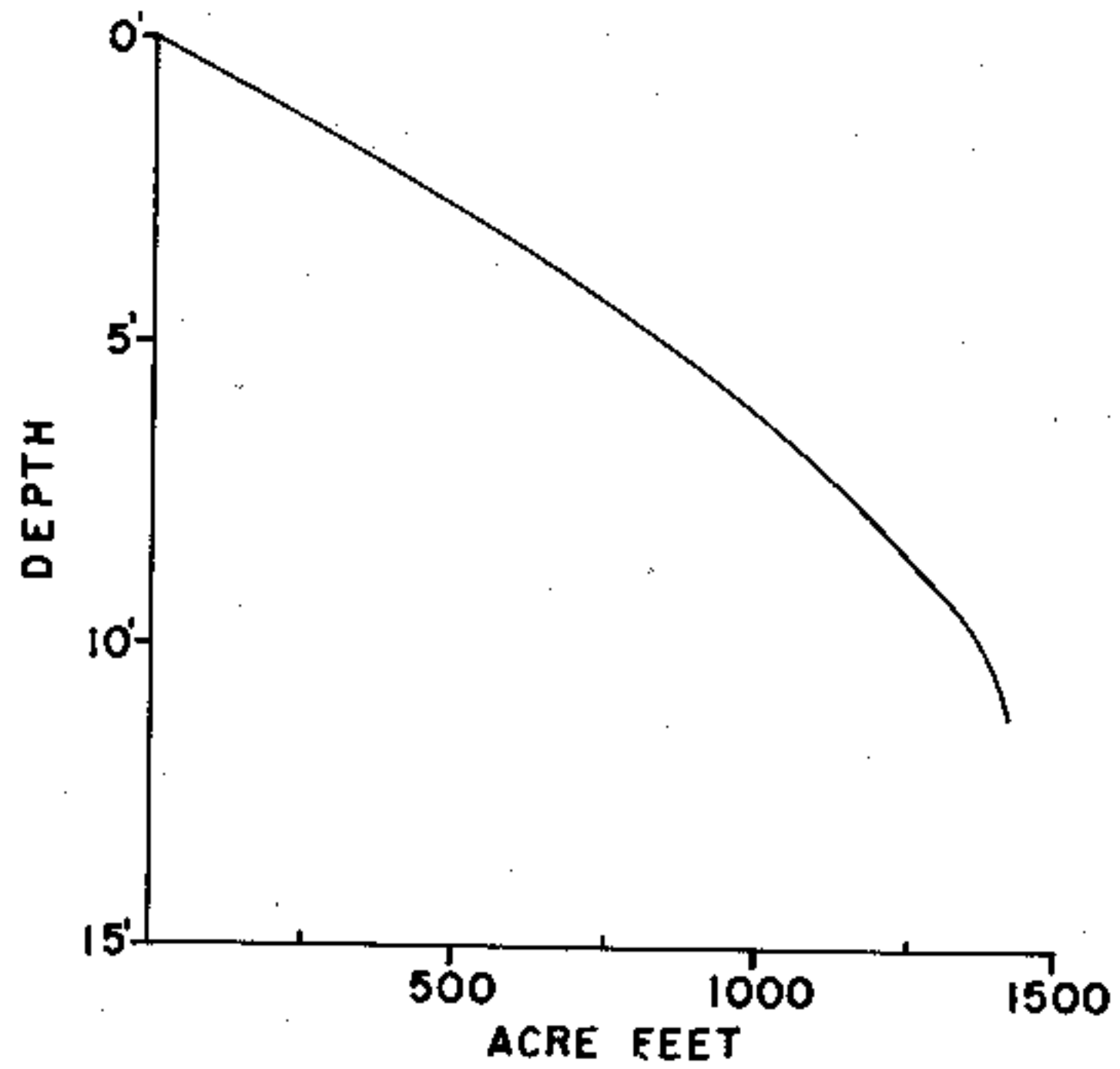
FISHTRAP LAKE

6.8 Acres
Max. Depth
15'

SAWYER COUNTY

SEC. 11,12,13,14

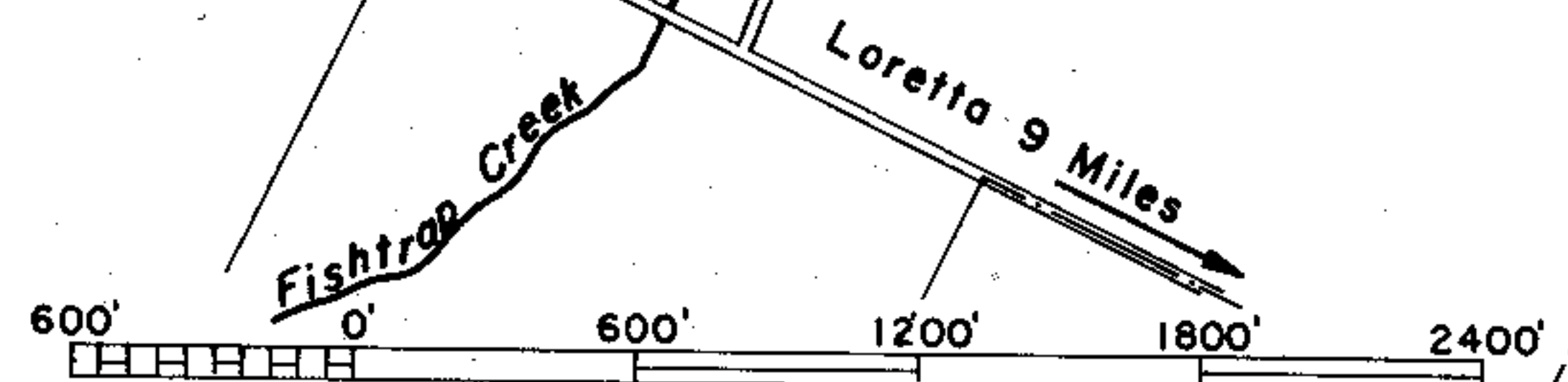
T. 40 N. R. 5 W.



B.M. 'X' "518-A" is a bronze Cap stamped "R.R. Commission of Wisconsin" set in a 5' granite boulder on the left side of the pool above the dam and on the shoreline 104' W. of the left end of dam.
Assumed elevation=100.00'
Water level=99.56'

EQUIPMENT RECORDING SONAR MAPPED JUNE 1973

- | TOPOGRAPHIC SYMBOLS | | LAKE BOTTOM SYMBOLS | |
|-----------------------|-----------------------------|---------------------|-----------------------------|
| (B) Brush | Steep slope | P. Peat | B Boulders |
| (PW) Partially wooded | --- Indefinite shoreline | Mk. Muck | ⊙ Stumps & Snags |
| (W) Wooded | ⊕ Marsh | C. Clay | ⊙ Rock danger to navigation |
| (C) Cleared | ⊕ Spring | M. Marl | T Submergent vegetation |
| (P) Pastured | --- Intermittent stream | Sd. Sand | ⊥ Emergent vegetation |
| (A) Agricultural | --- Permanent inlet | St. Silt | ⊕ Floating vegetation |
| B.M. Bench Mark | --- Permanent outlet | Gr. Gravel | ⊕ Brush shelters |
| ■ Dwelling | ⊕ Dam | R. Rubble | |
| ■ Resort | --- D.N.R. State owned land | Br. Bedrock | |
| ■ Camp | | | |



Drawn by: G. Thuesen
Field work by: C. Busch, K. Cable, L. Sather

SPECIES OF FISH	ABUNDANCE		
	Abundant	Common	Present
Muskie			X
N. Pike			X
Walleye			X
L.M. Bass	X		
S.M. Bass			
Panfish	X		
Trout			

WATER AREA 2156 ACRES
 UNDER 3 FT. 25 %
 OVER 20 FT. 0 %
 MAX. DEPTH 11' FEET.
 TOTAL ALK. 29 P.P.M.
 VOLUME 1422.4 ACRE FT.
 SHORELINE 6.84 MILES

Source: Wisconsin Department of Natural Resources 608-266-2621
Fishtrap Lake – Sawyer County, Wisconsin DNR Lake Map
Date – Jun 1973 - Historical Lake Map - Not for Navigation
A Public Document - Please Identify the Source when using it.