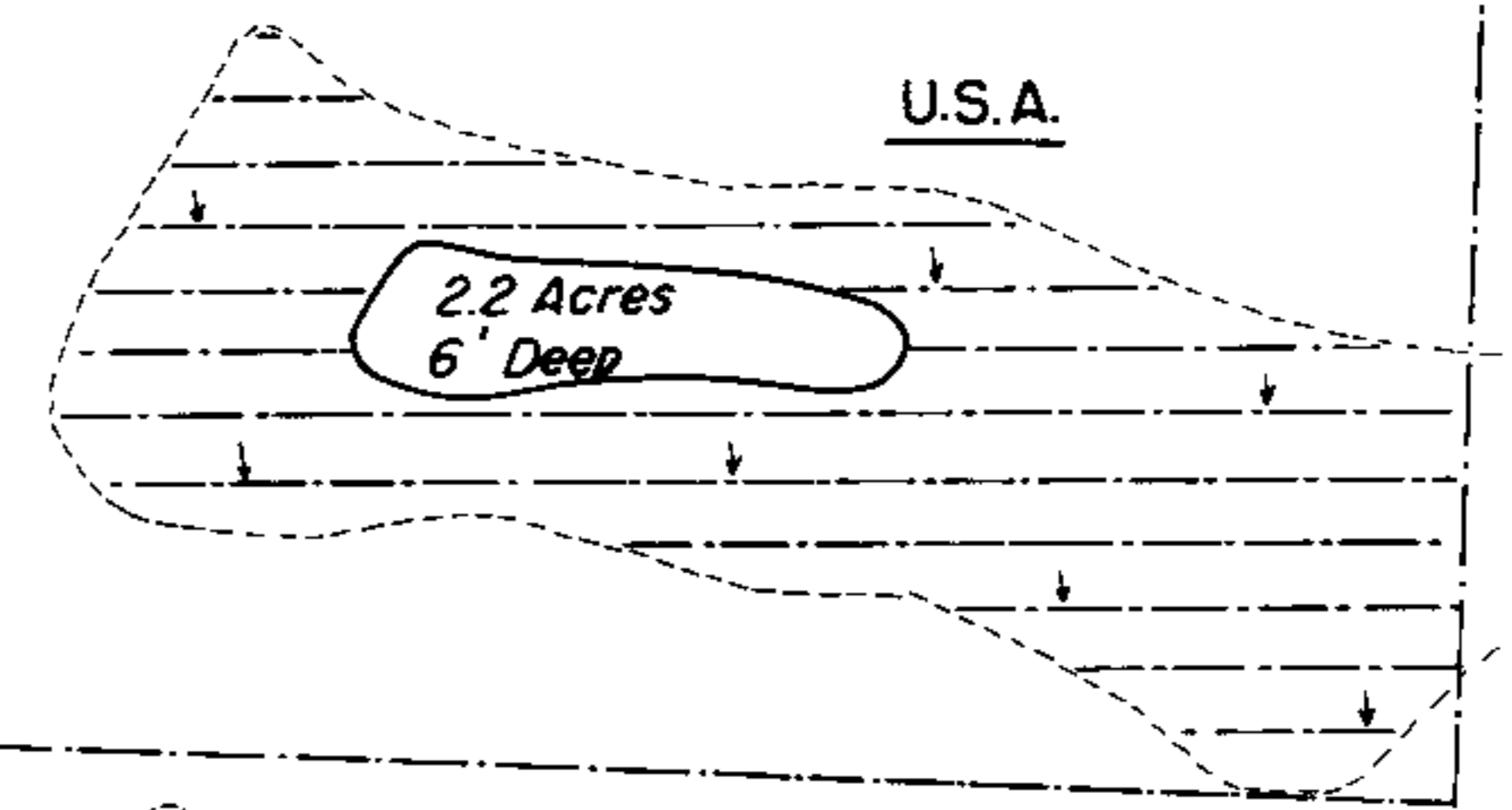
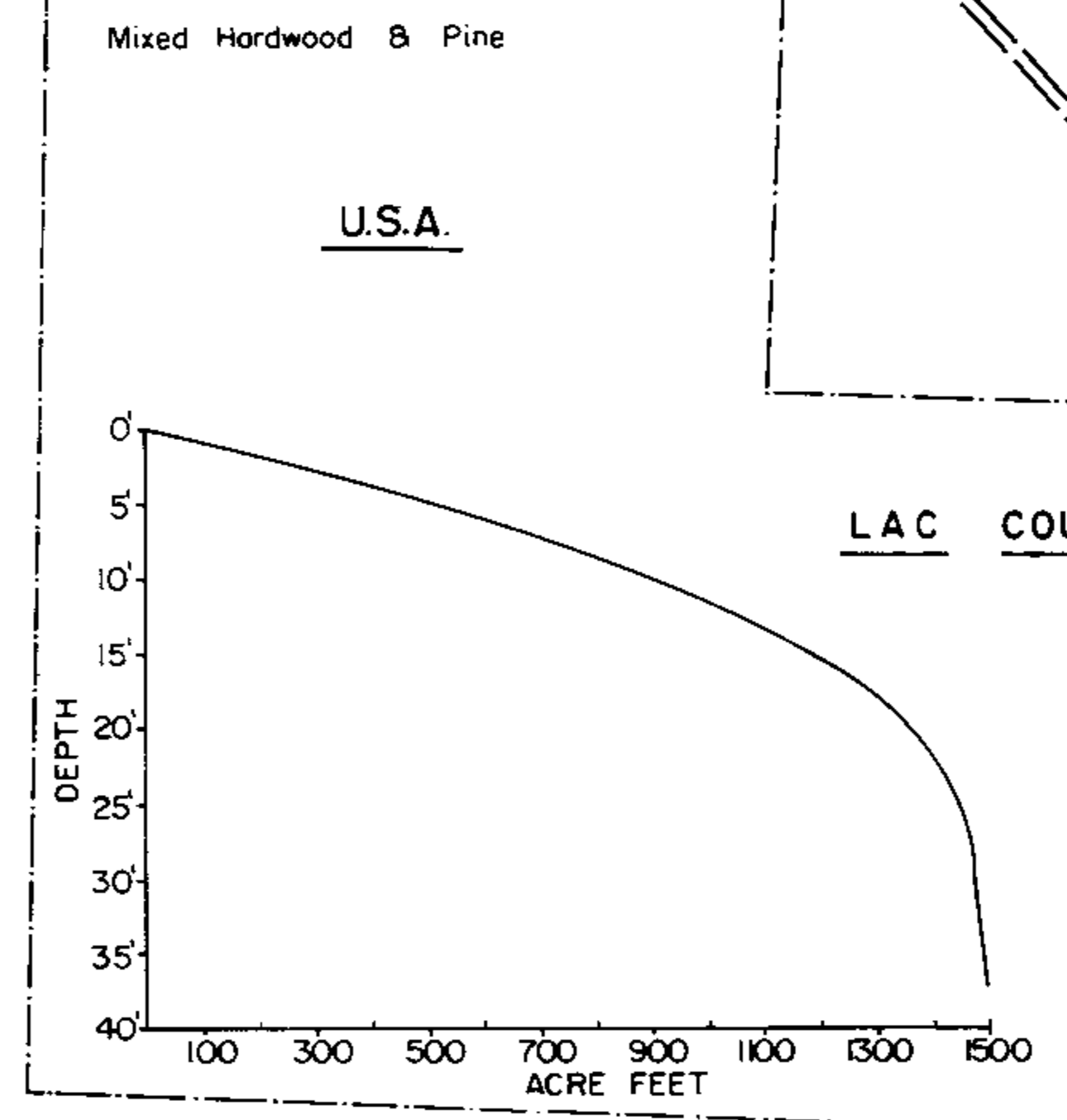
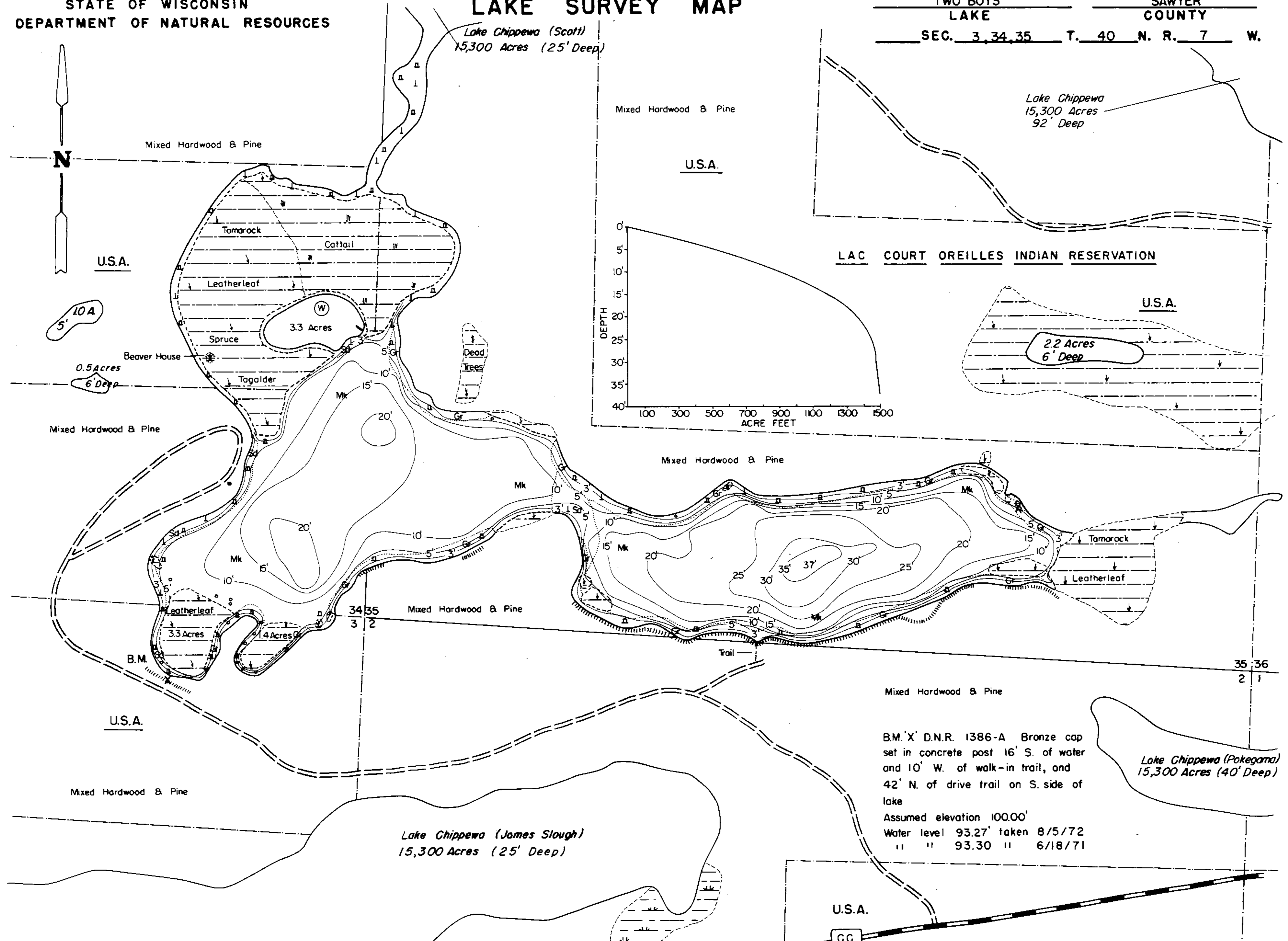


LAKE SURVEY MAP

TWO BOYS LAKE SAWYER COUNTY
SEC. 3, 34, 35 T. 40 N. R. 7 W.



Mixed Hardwood & Pine
B.M. 'X' D.N.R. 1386-A Bronze cap set in concrete post 16' S. of water and 10' W. of walk-in trail, and 42' N. of drive trail on S. side of lake
Assumed elevation 100.00'
Water level 93.27' taken 8/5/72
" " 93.30 " 6/18/71

Lake Chippewa (Pokegama)
15,300 Acres (40' Deep)

Lake Chippewa (James Slough)
15,300 Acres (25' Deep)

EQUIPMENT RECORDING SONAR MAPPED JUNE 1971

- | TOPOGRAPHIC SYMBOLS | | LAKE BOTTOM SYMBOLS | |
|-----------------------|----------------------------|---------------------|-----------------------------|
| (B) Brush | Steep slope | P. Peat | B Boulders |
| (PW) Partially wooded | - - - Indefinite shoreline | Mk. Muck | ⊙ Stumps & Snags |
| (W) Wooded | Marsh | C. Clay | ⊙ Rock danger to navigation |
| (C) Cleared | Spring | M. Marl | T Submergent vegetation |
| (P) Pastured | Intermittent stream | Sd. Sand | ↓ Emergent vegetation |
| (A) Agricultural | Permanent inlet | St. Silt | ⊙ Floating vegetation |
| B.M. Bench Mark | Permanent outlet | Gr. Gravel | ⊙ Brush shelters |
| ■ Dwelling | Dam | R. Rubble | |
| ■ Resort | D.N.R. State owned land | Br. Bedrock | |
| ■ Camp | | | |



Access Access with Parking Boat Livery
Drawn by: C. Holt
Field work by: C. Busch, G. Lund, L. Sather

SPECIES OF FISH	WATER AREA		
	Abundant	Common	Present
Muskie			X
N. Pike			X
Walleye			X
L. M. Bass			X
S. M. Bass			X
Panfish			X
Trout			

WATER AREA 102.3 ACRES
UNDER 3 FT. 143 %
OVER 20 FT. 20.8 %
MAX. DEPTH 37 FEET.
TOTAL ALK. 15 P.P.M.
VOLUME 1492 ACRE FT.
SHORELINE 3.32 MILES
SHORELINE 5.62 MILES WITH IS.

Source: Wisconsin Department of Natural Resources 608-266-2621
Two Boys Lake – Sawyer County, Wisconsin DNR Lake Map
Date – Jun 1971 - Historical Lake Map - Not for Navigation
A Public Document - Please Identify the Source when using it.